LDWSF
12.3.55 v1

MARINE POWER & EQUIPMENT COMPANY

6701 Fox Ave. S., Seattle, Washington

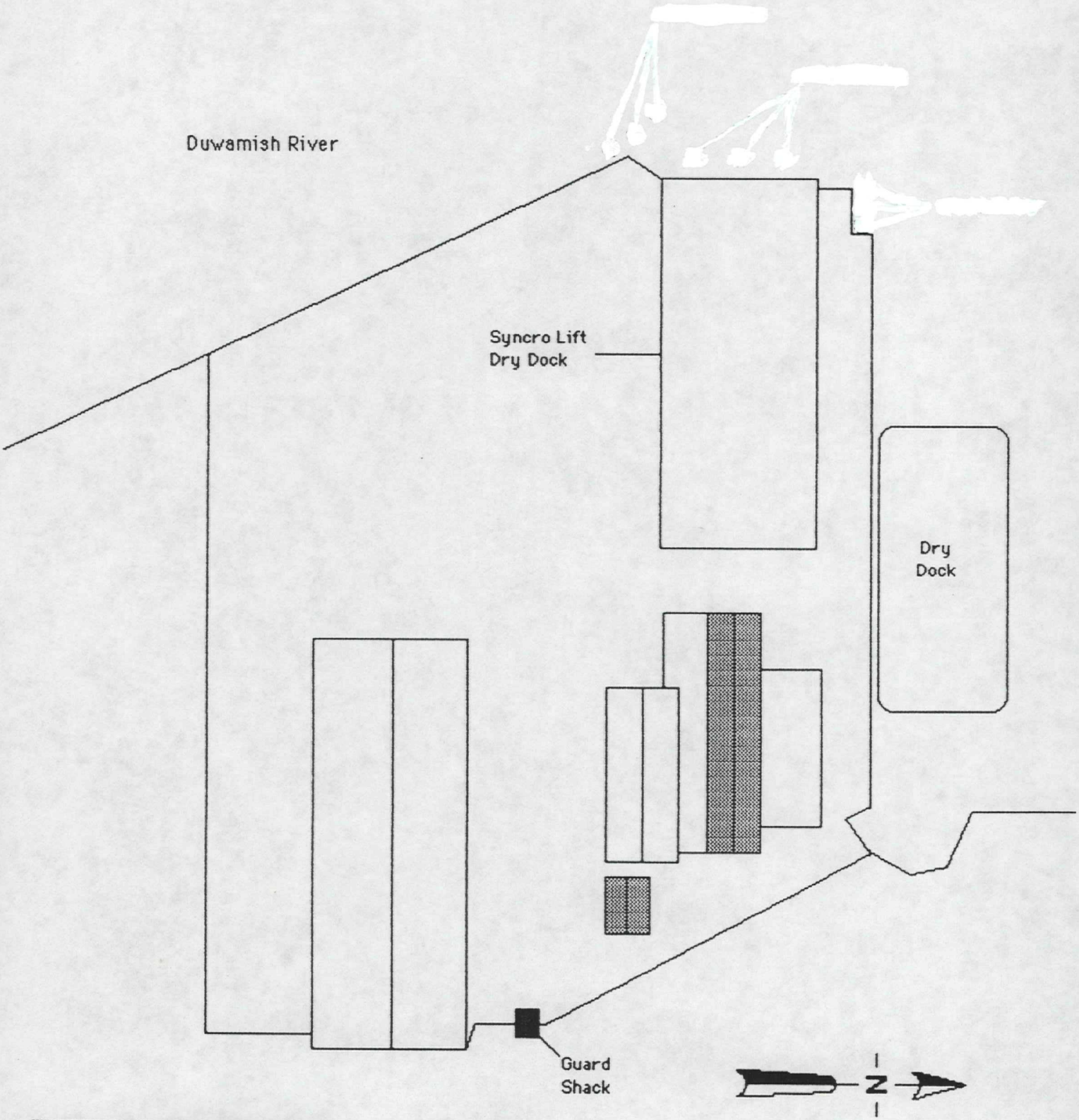

● — Composite Sample Site

Scale Is Estimated

USEPA SF
1345250

MARINE POWER & EQUIPMENT COMPANY

1441 North Northlake Way, Seattle, Washington

February 5, 1987

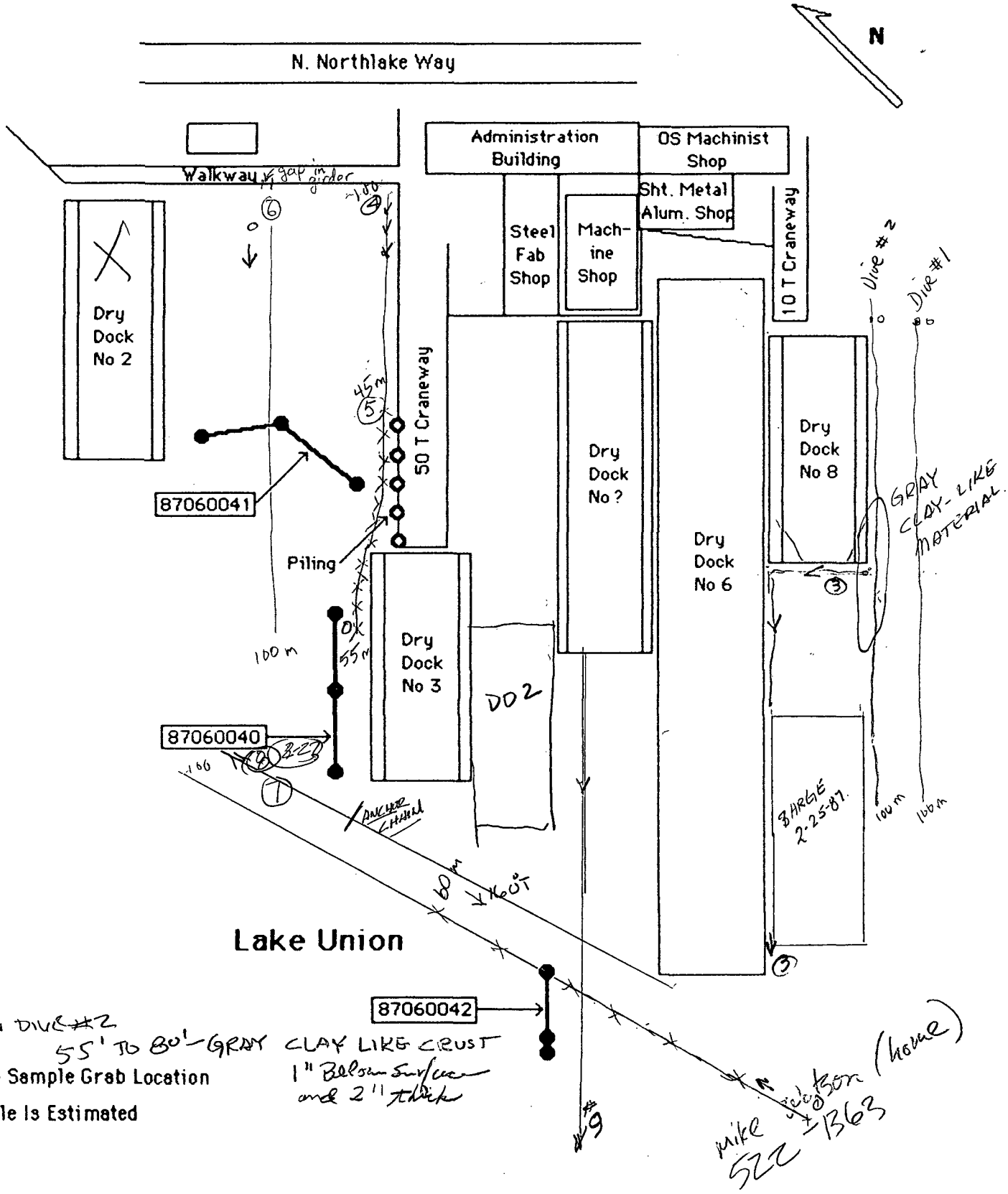

ON DIVE #2
55' TO 80' GRAY CLAY LIKE CRUST
1" Below surface and 2" thick

● - Sample Grab Location

Scale Is Estimated

FIG 1

MARINE POWER & EQUIPMENT COMPANY

1441 North Northlake Way, Seattle, Washington

February 5, 1987

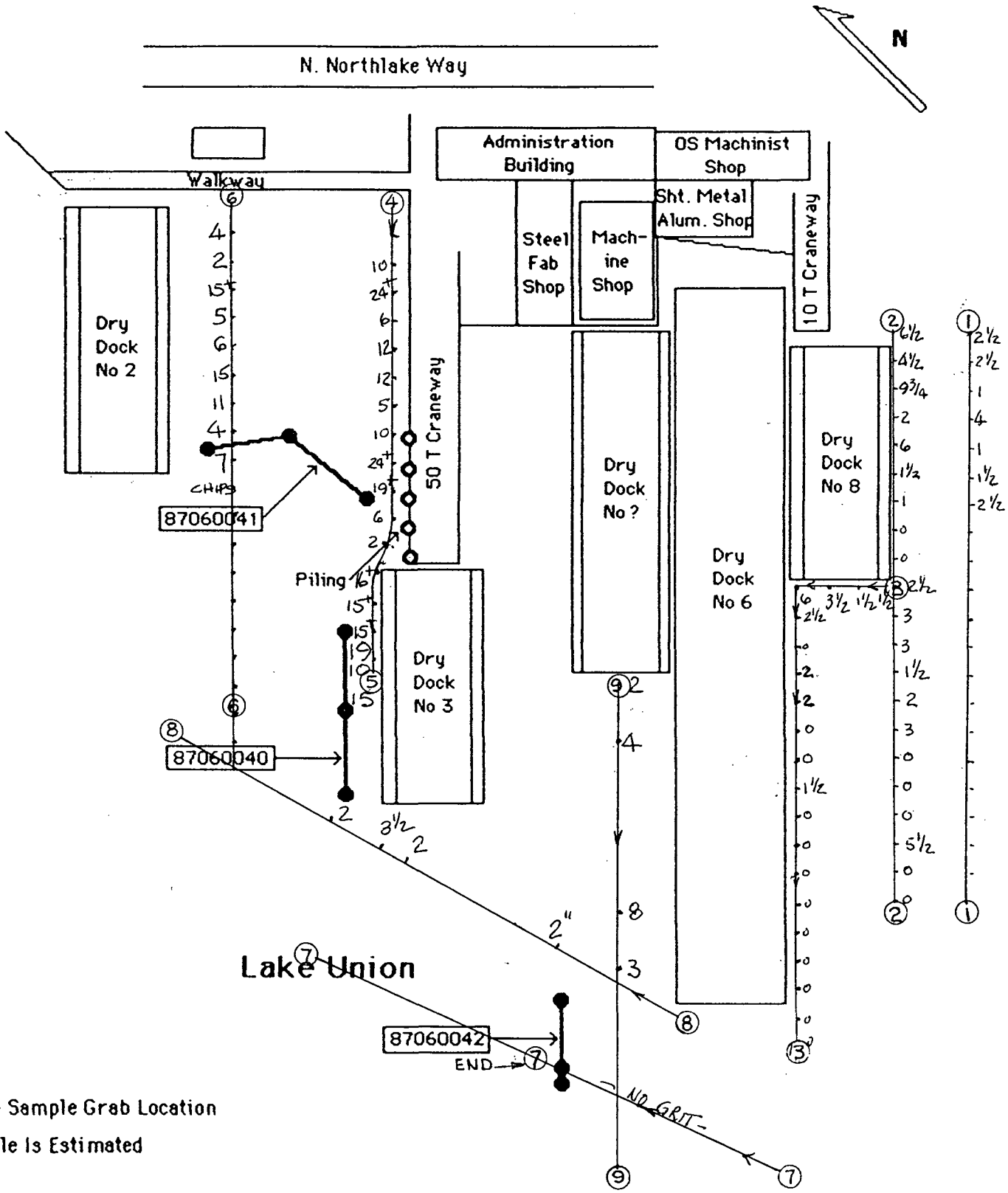

FIGURE 1

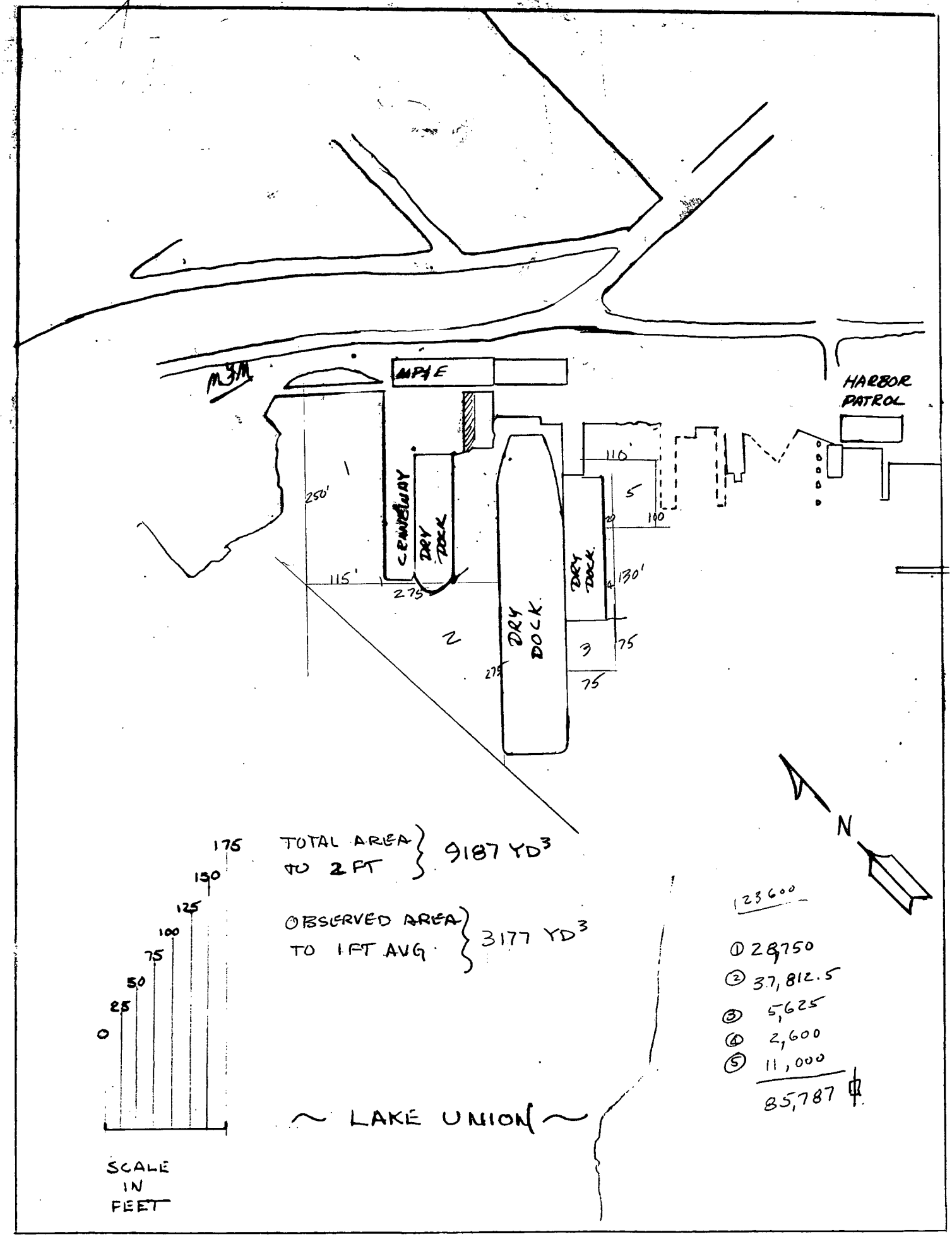
HARBOR PATROL
DRY DOCK
DRY DOCK
DRY DOCK
250'
115'
275
110'
100
20
130'
75
75
275
1
2
3
4
5
N
175
150
125
100
75
50
25
0
SCALE IN FEET
TOTAL AREA TO 2 FT } 9187 YD³
OBSERVED AREA TO 1 FT AVG } 3177 YD³
123600
① 28750
② 37,812.5
③ 5,625
④ 2,600
⑤ 11,000
85,787
~ LAKE UNION ~

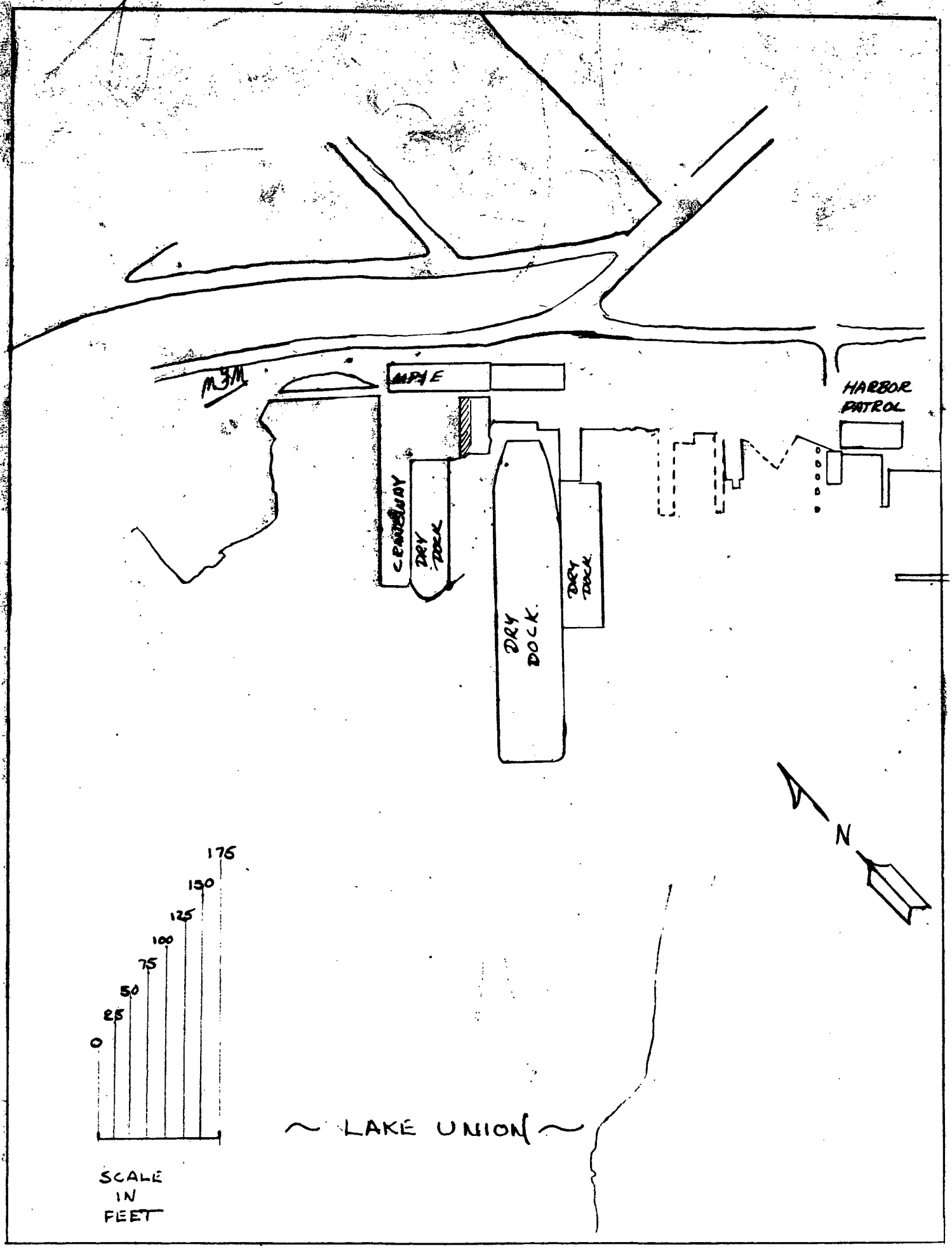
HARBOR PATROL
DRY DOCK
DRY DOCK
DRY DOCK
N
0
25
50
75
100
125
150
175
SCALE IN FEET
~ LAKE UNION ~