LDWSF
12.3.54v6
10/09/86

"Rite in the Rain"
WEATHERPROOF

FIELD

NOTEBOOK NO. 351

Pioneer Construction
10/9/86

USEPA SF
1316397

Pioneer construction
material Co.
Lake Union

IN ~1920
OUT ~1845

Samples Dave & Jim
photoes Jim
Log book Jim

Dave Robocker
Jim Hileman

10/9/86

Project code TEC - 330A
Account CDEOA

Lab # 86410100
to 410124

W
86410100 1433
Liquid sample of pond in work yard.
Sample - Dave

W
86410101 1503 Dave Liquid
Below bottom of sand screw
One truck was being rinsed

W
86410102 1508 Dave Liquid
Liquid Yard waste truck

Lis. UJ4530
Tank # 318A
Ron Droz cosby & Overton

S
86410103 1522 Dave

Sediment at Lake Union surface below SE courner of tank #1
It appears that material has overflowed from pond #1 to Lake Union.

W 86410104 1531 Dave
Liquid sample From 1st tank

W 86410105 1539 Jim
Liquid From 2nd tank

u 86410106 1547 Jim
Liquid from 3rd pond

J 86410107 1554 Dave
Material, From top of pile above Lake Union. Looks like material has run down the side of pile and into Lake Union.

S 86410108 1610 Dave
Material From shore end of Dock with bags loaded with sand

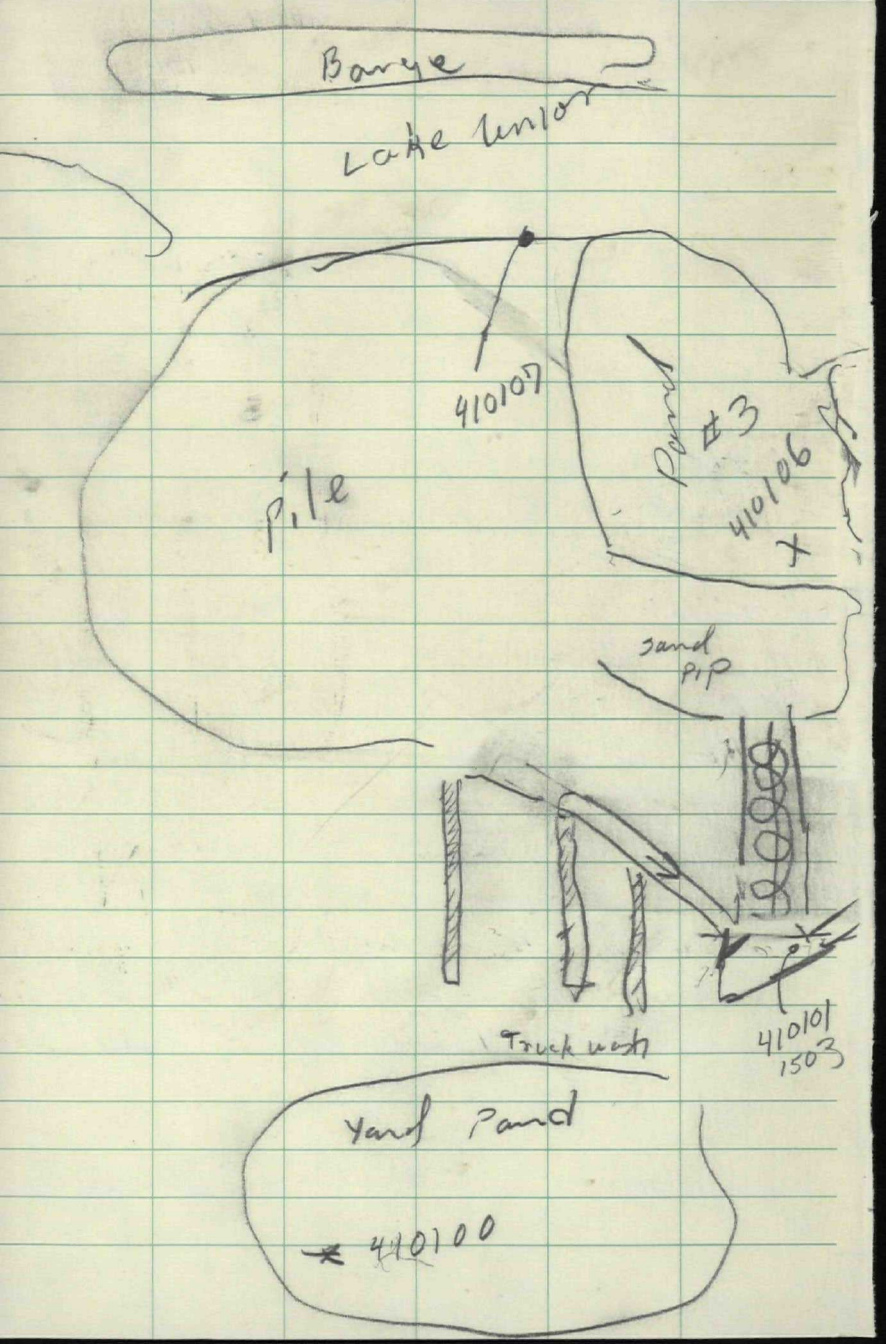
Barge
Lake Union
410107
Pond #3
410106
X
Pile
sand pip
Truck wash
410101
1503
Yard Pond
410100

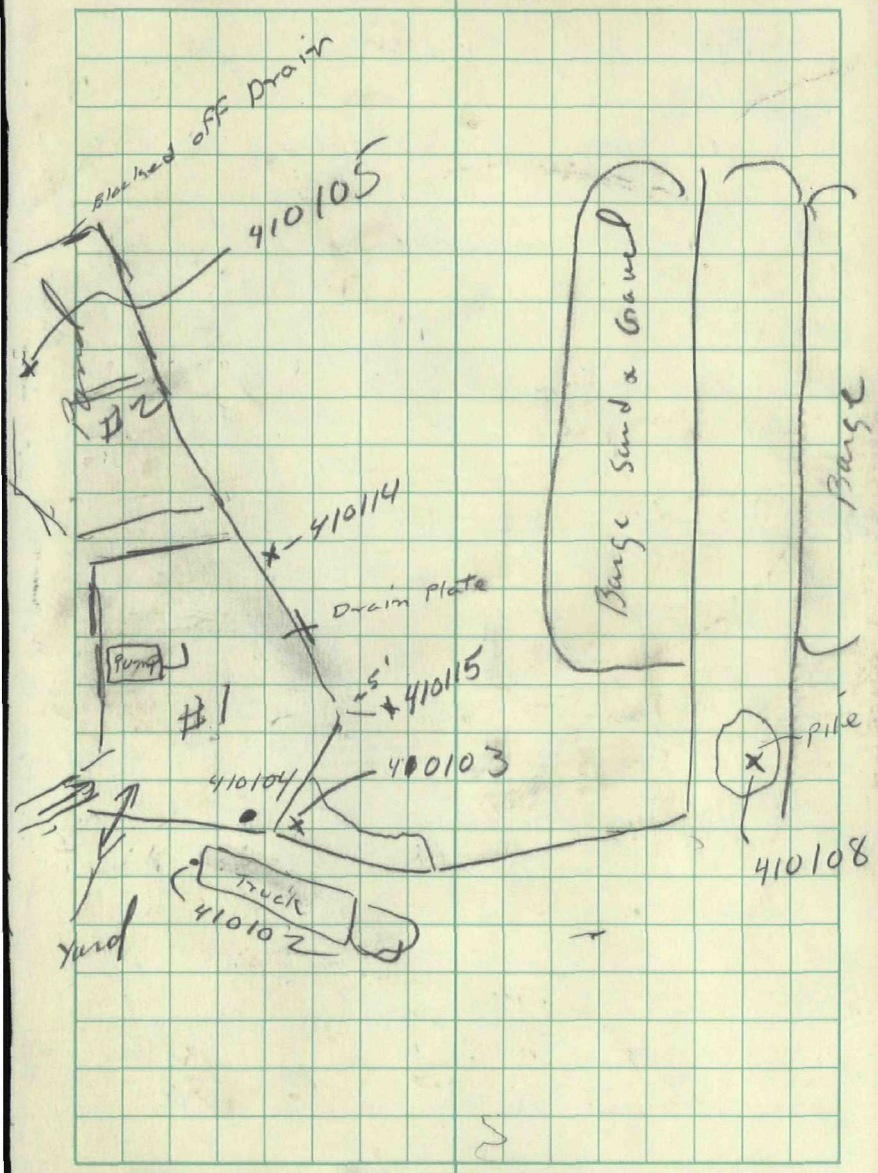
Blocked off drain
410105
D2
410114
Drain plate
Pump
#1
5'
410115
410104
410103
Truck
410102
Yard
Barge Sand & Gravel
Barge
Pile
410108

W
86410109 1709 Jim
Drain into Lake Union near
fuel pump
pH & TALK
Flow was very small

S 86410110 1722 Dave
NW corner of waste pile at
surface of Lake Union

W 86410111 1726 Dave

Lake Union ~~at~~ 5' east of
410111

S 86410112 1730 Dave
Waste pile near surface of Lake Union
~ $\frac{1}{3}$ of the width of pile from west
side,

S 86410113 1740 Jim
Material near surface of Lake
Union near drain in tank #2

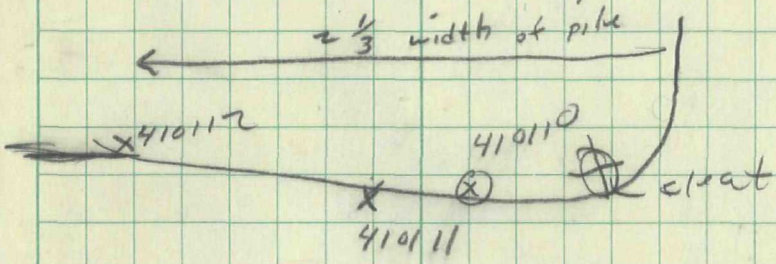

S 86410114 1753 Dave
NR Lake Union Surface ~. side tank #1

S 86410115 1803 Jim
Lake Union sediment ~ 5' East of
tank #1. Depth ~ 1'

W 86410116 1300 Liquid sample
From truck - evidence #5
Not taken by EPA