PORSF
11.3.18.1
V7

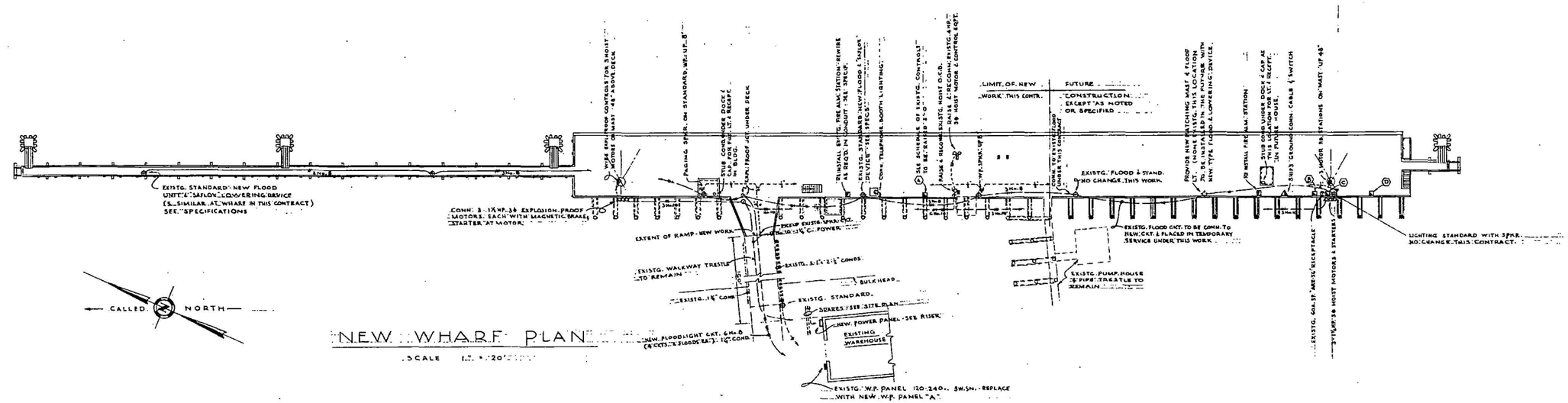

NEW WHARF PLAN

SCALE 1" = 20'

SCHEDULE OF EQPMT. REFERRED TO ON PLAN

(A) 5 EX.P. CONTROL STATIONS WITH PILOTS - TO BE RAISED 2' WITH NEW CONSTR. CHANGE W.P. SWITCH AT PILING TO EXPL. PROOF. (RELOCATE TO POST WITH CONTROLS)

(B) 4 EX.P. CONTROL STATIONS WITH PILOTS - TO BE RAISED 2' - 1½" COND. DOWN.

(C) 2 5 P. SWITCHES - REPLACE WITH EXPL. PROOF SWS. & RAISE 2' RAISE EXISTG. 3P. 60A. RECEPTACLE AT LEAST 48" ABOVE NEW DECK. (APPROX. 48")

(D) 5 EX.P. CONTROL STATIONS WITH PILOTS - RAISE 2' - 2¾" CONDUITS DOWN

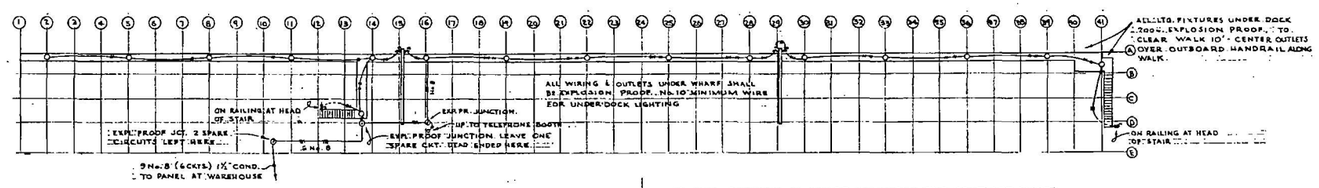

UNDER WHARF WALK PLAN

SCALE 1" = 20'

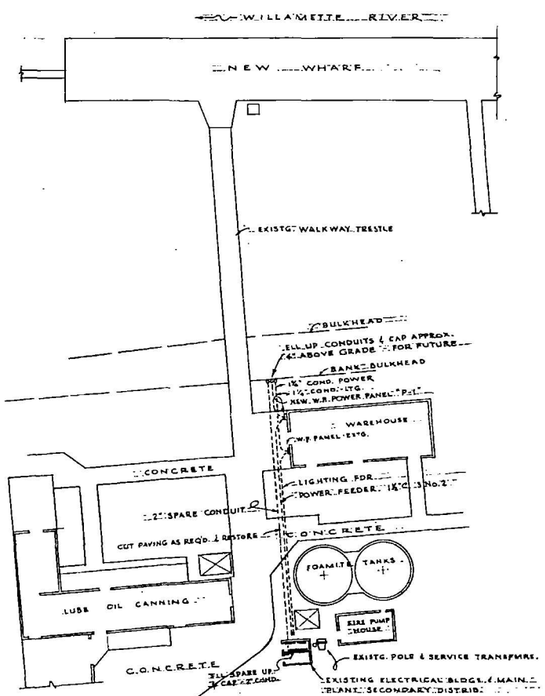

SITE PLAN

SCALE 1" = 30'

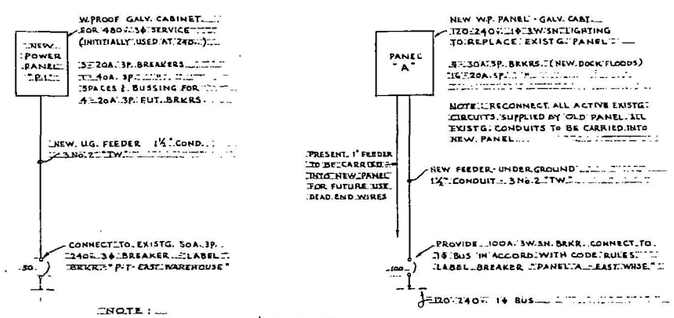

NOTE:
SEE SPARE CONDUITS REQ'D. ON SITE PLAN

RISER DIAGRAMS

NO SCALE

REGISTERED PROFESSIONAL ENGINEER
STATE OF OREGON
GRANT R. KELLEY
Grant R. Kelley 16 Oct. 1956

GRANT KELLEY & ASSOC.
CONSULTING ELECTRICAL ENGINEERS
PORTLAND OREGON

MARK	DATE	REVISIONS	BY

WHARF REBUILD AND REPAIR
FOR
TIDEWATER OIL COMPANY
AT
PORTLAND DISTRIBUTING STATION

ELECTRICAL

DESIGN: G.K.
DRAWN: G.K.
CHECKED:
APPROVED:
DATE:

JAMES & HONEY
Structural Engineers
PORTLAND TRUST BLDG.
PORTLAND 4, ORE.

SHEET NO. P166D

100

(P-166D ELECT.) TIDEWATER ASSOC. OIL CO.

USEPA SF
1288407