SOIL BORING LOCATION MAP

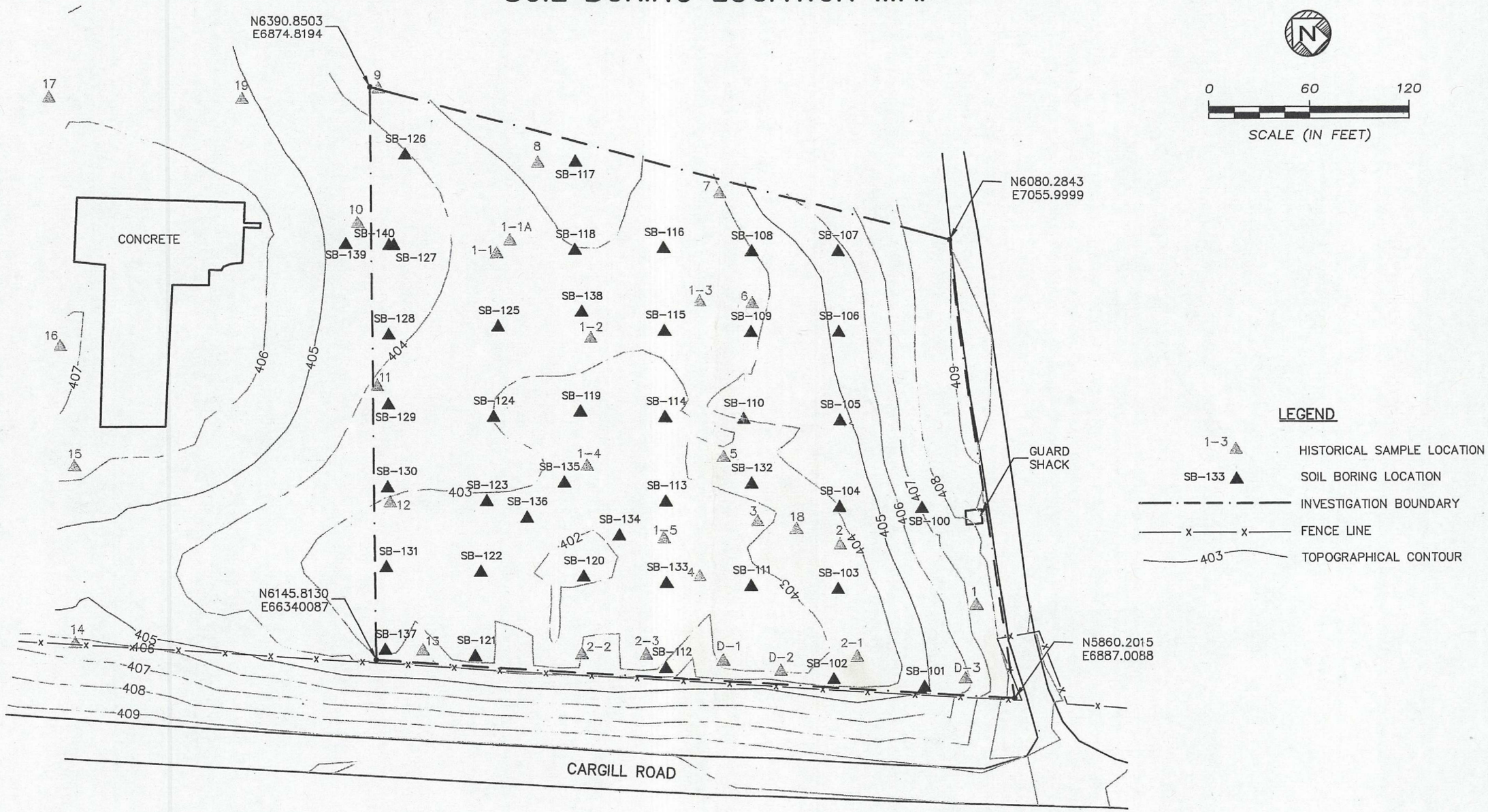

Drawn By GML	ERM	ROGERS CARTAGE SITE 3300 MISSISSIPPI AVENUE CAHOKIA, ILLINOIS	CHK'D DW-STC
CADD Review RMK			0080214
Date Drawn/Rev'd 4/25/08-5/28/08		Environmental Resources Management	FIGURE 2

0036529-01 SOIL BORING, 6/17/2008 10:31:48 AM, GML

PCB IMPACT IN SOIL ABOVE 25 PPM
EVS VIEW FROM THE SOUTH

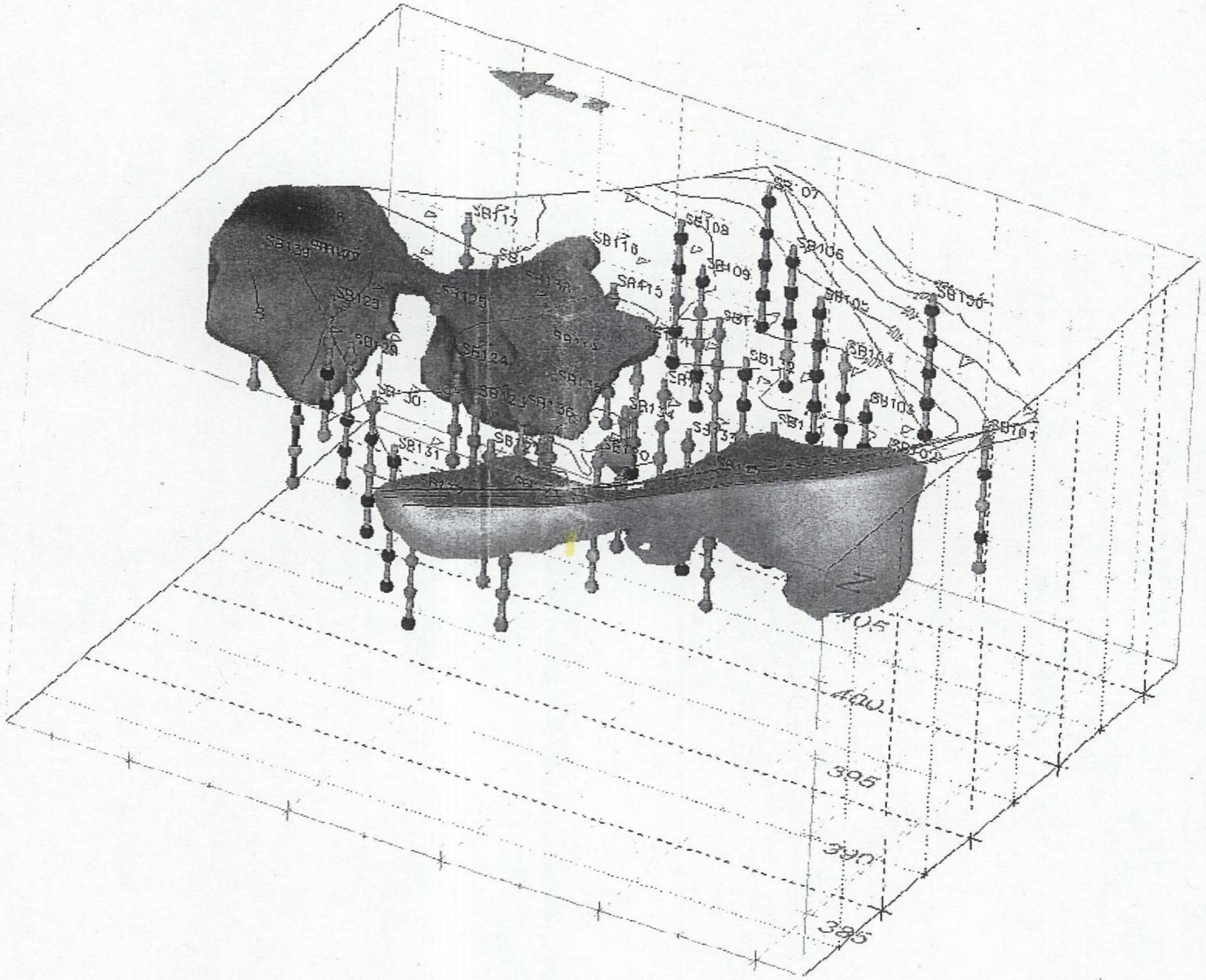



Total PCBs in Soil Greater than 25 ppm
Rogers Cartage Site in Cahokia IL

Drawn By GML	ERM®	ROGERS CARTAGE SITE 3300 MISSISSIPPI AVENUE CAHOKIA, ILLINOIS	CHK'D DW–STC
CADD Review RMK			0080214
Date Drawn/Rev'd 5/30/08		Environmental Resources Management	FIGURE 3

0036529-01 PCB+25 SOUTH, 6/17/2008 10:33:01 AM, GML

PCB IMPACT IN SOIL ABOVE 25 PPM
EVS VIEW FROM THE WEST

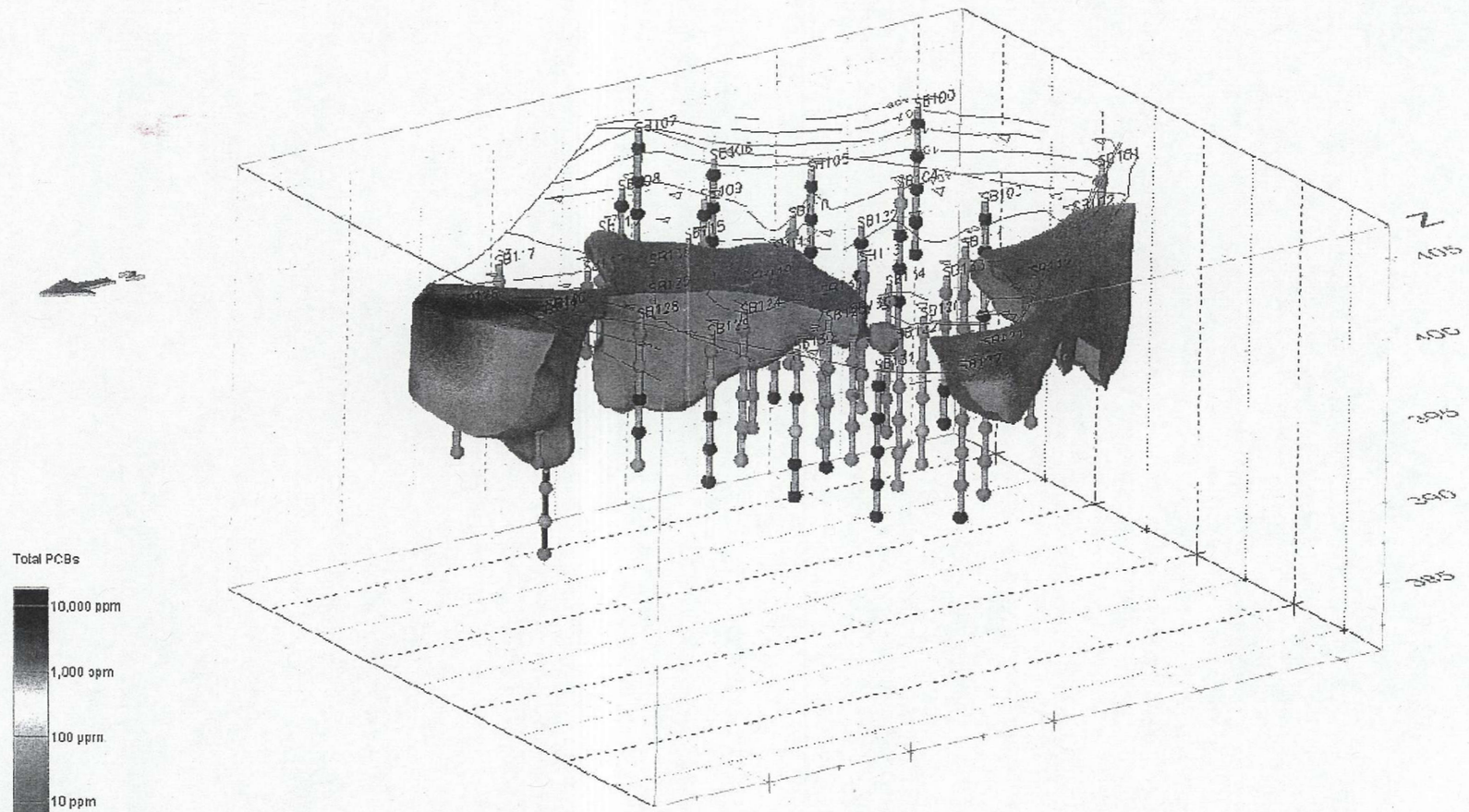



Total PCBs in Soil Greater than 25 ppm
Rogers Cartage Site in Cahokia, IL

Drawn By GML	ERM®	ROGERS CARTAGE SITE 3300 MISSISSIPPI AVENUE CAHOKIA, ILLINOIS	CHK'D DW–STC
CADD Review RMK			0080214
Date Drawn/Rev'd 5/30/08		Environmental Resources Management	FIGURE 4

0036529-01 PCB+25 WEST, 6/17/2008 10:34:09 AM, GML