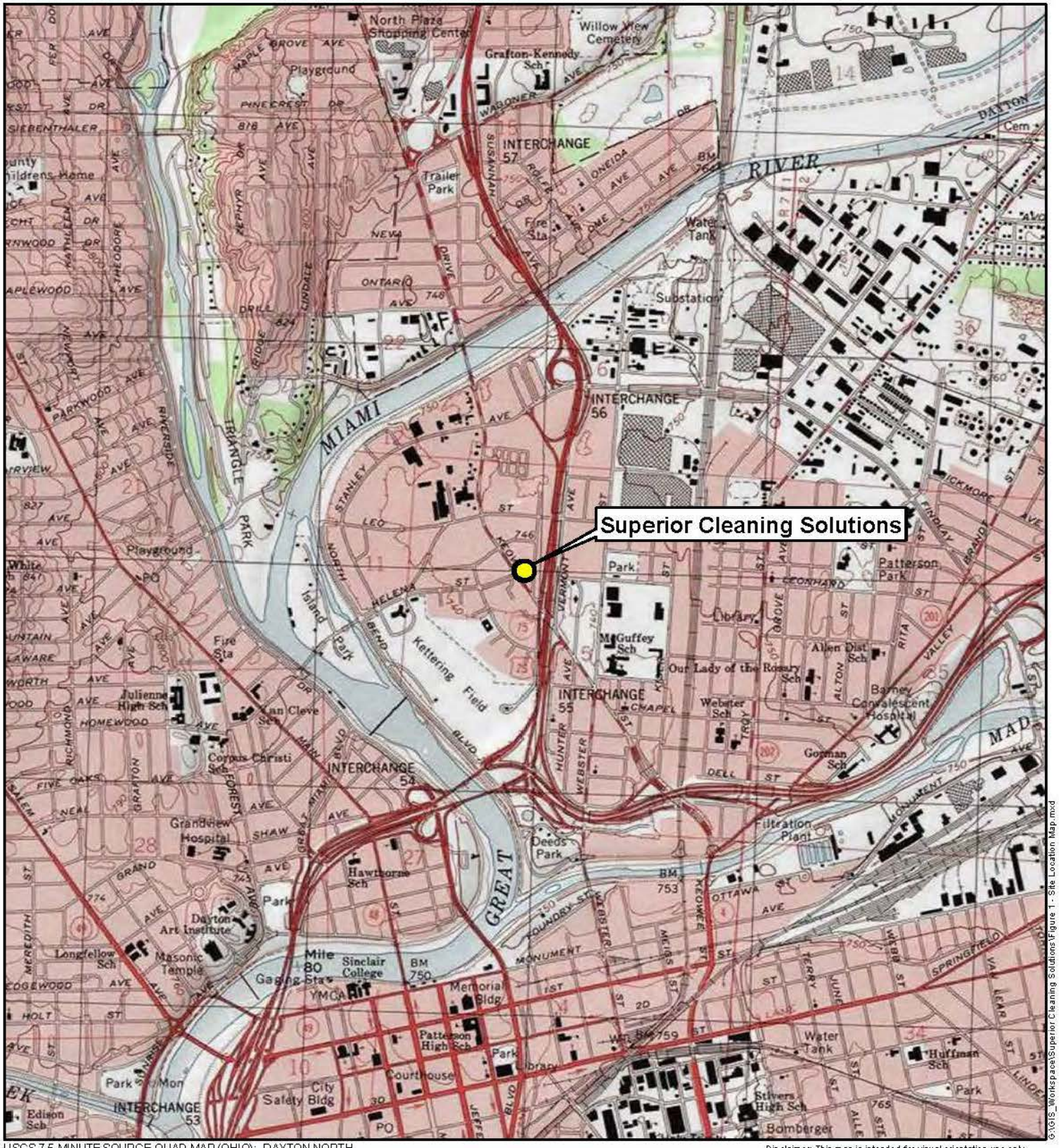

USGS 7.5 MINUTE SOURCE QUAD MAP (OHIO): DAYTON NORTH

Dis claimer: This map is intended for visual orientation use only. In no way is this map to be used for precise locational use.

G:\GIS_Workspace\Superior Cleaning Solutions\Figure 1 - Site Location Map.mxd

Legend

Site Location

N

0 2,000 4,000 Feet

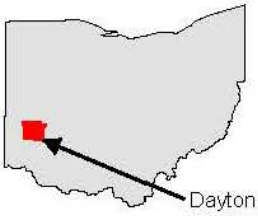

United States Environmental Protection Agency

SUPERIOR CLEANING SOLUTIONS
DAYTON, MONTGOMERY COUNTY, OHIO
TDD No. TO-05-11-08-0016

FIGURE A-1
SITE LOCATION MAP

OTIE
Oneida Total Integrated Enterprises

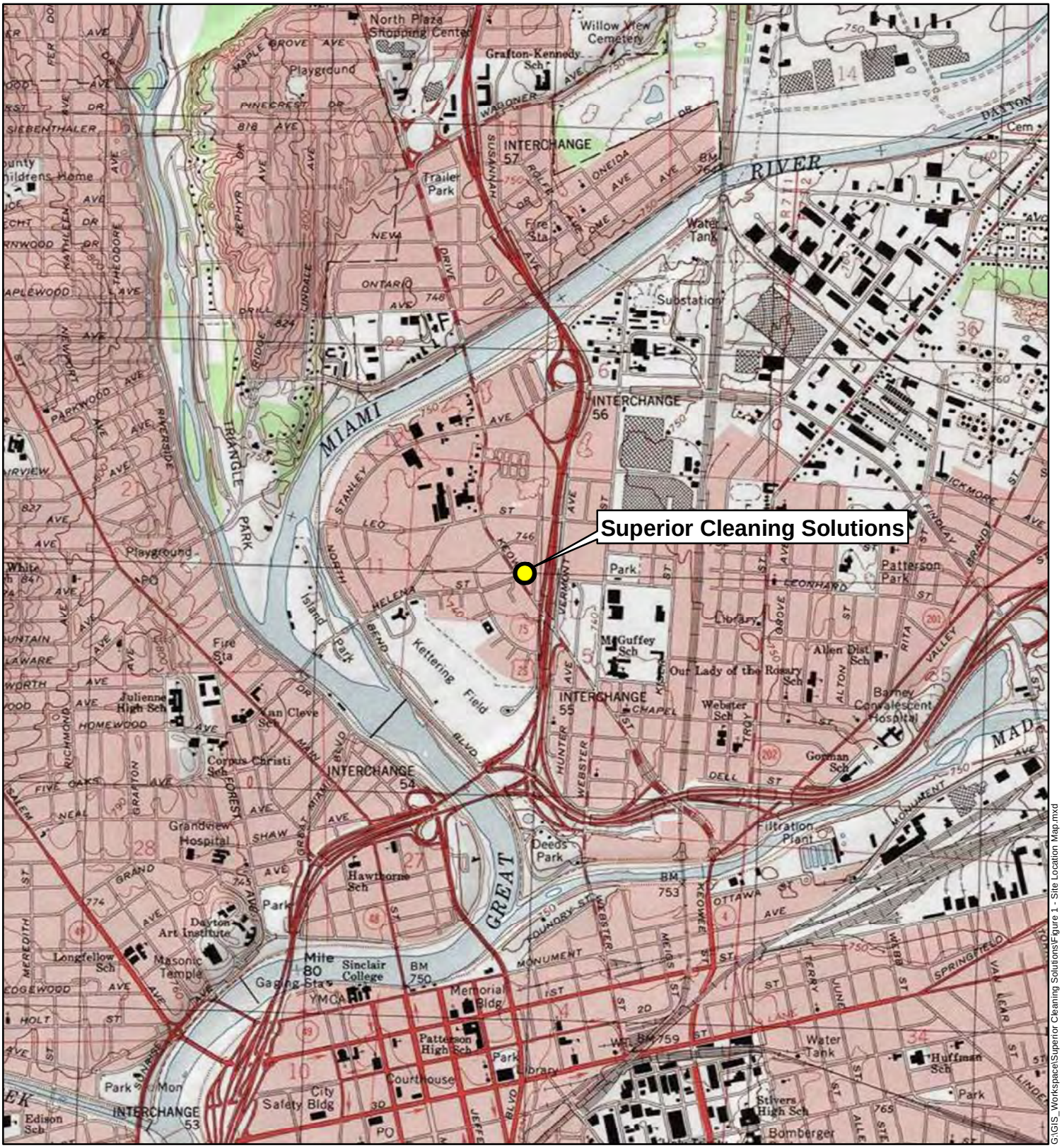

USGS 7.5 MINUTE SOURCE QUAD MAP (OHIO): DAYTON NORTH

Disclaimer: This map is intended for visual orientation use only.
In no way is this map to be used for precise locational use.

G:\GIS_Workspace\Superior Cleaning Solutions\Figure 1 - Site Location Map.mxd

Legend

Site Location

N

0 2,000 4,000 Feet

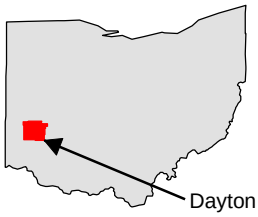

Dayton, Montgomery County, Ohio

United States Environmental Protection Agency

SUPERIOR CLEANING SOLUTIONS
DAYTON, MONTGOMERY COUNTY, OHIO
TDD No. TO-05-11-06-0016

FIGURE A-1
SITE LOCATION MAP

OTIE
Oneida Total Integrated Enterprises

AERIAL SOURCE: BING MAPS HYBRID

Dis claimer: This map is intended for visual orientation use only.
In no way is this map to be used for precise locational use.

G:\GIS_Workspace\Superior Cleaning Solutions\Figure 2 - Site Layout Map.mxd

Legend

Site Boundary

N

0 60 120 Feet

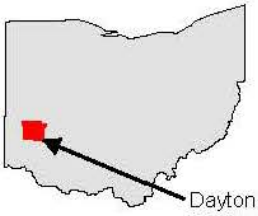

United States Environmental Protection Agency

SUPERIOR CLEANING SOLUTIONS
DAYTON, MONTGOMERY COUNTY,
OHIO
TDD No. TO-05-11-08-0016

FIGURE A-2
SITE LAYOUT MAP

OTIE
Oneida Total Integrated Enterprises

AERIAL SOURCE: BING MAPS HYBRID

Disclaimer: This map is intended for visual orientation use only.
In no way is this map to be used for precise locational use.

G:\GIS_Workspace\Superior Cleaning Solutions\Figure 2 - Site Layout Map.mxd

Legend

Site Boundary

N

0 60 120 Feet

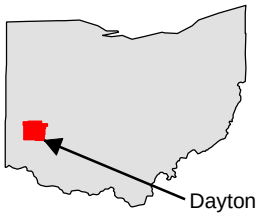

Dayton,
Montgomery County,
Ohio

United States Environmental Protection Agency

SUPERIOR CLEANING SOLUTIONS
DAYTON, MONTGOMERY COUNTY,
OHIO
TDD No. TO-05-11-06-0016

FIGURE A-2
SITE LAYOUT MAP

OTIE
Oneida Total Integrated Enterprises

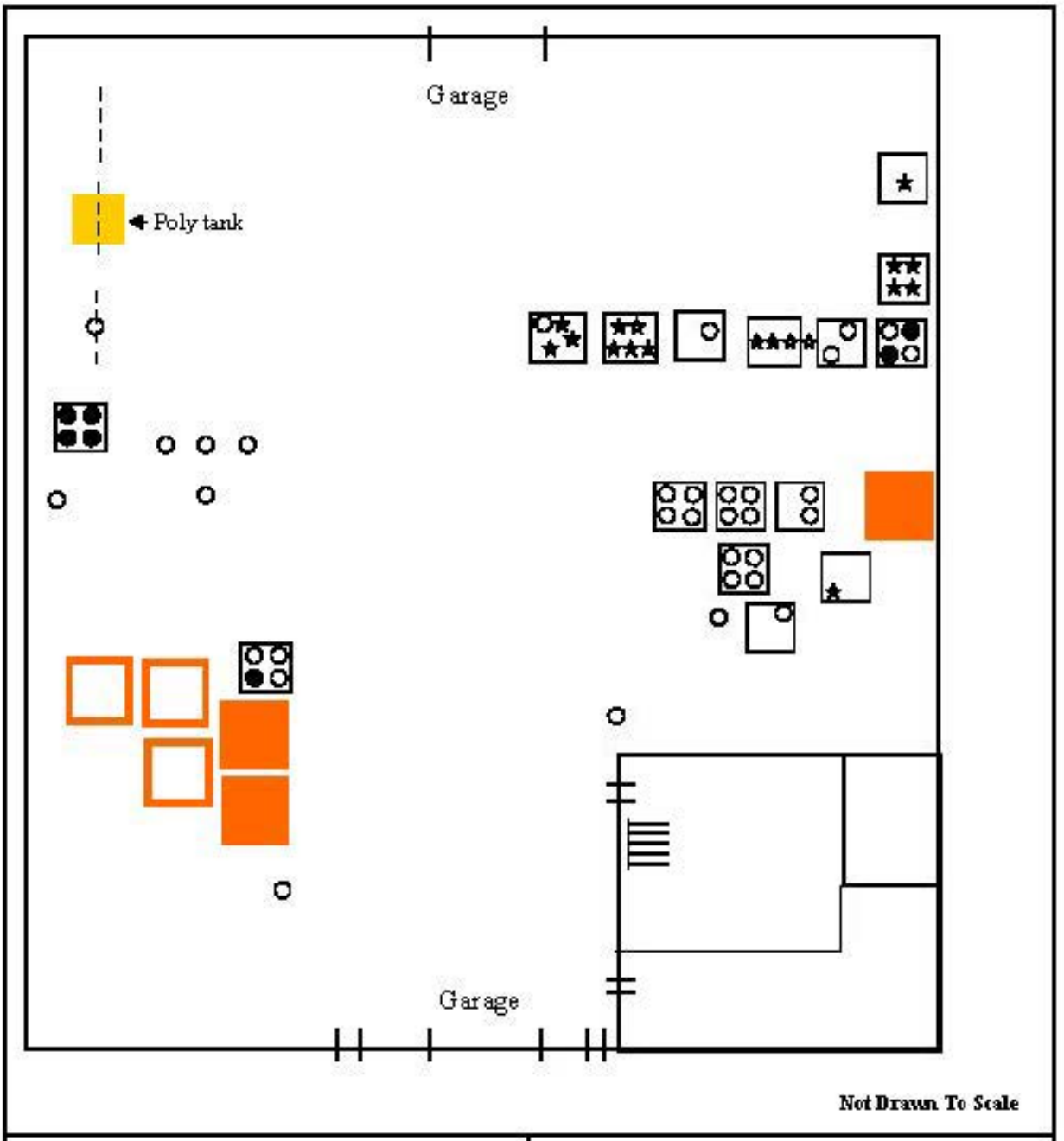

KEY

- ★ -35-Gallon Drums
- ═ -Entrance
- ○ -55-Gallon Drums
- ● -Stacked 55-Gallon Drums
- □ -Totes
- ■ -Stacked Totes

NORTH

Superior Cleaning Solutions Site
Site Assessment
Dayton, Montgomery County, OH
TDD No. TO-01-11-06-0016

Figure A-3
Site Features Map

OTIE
Oneida Total Integrated Enterprises

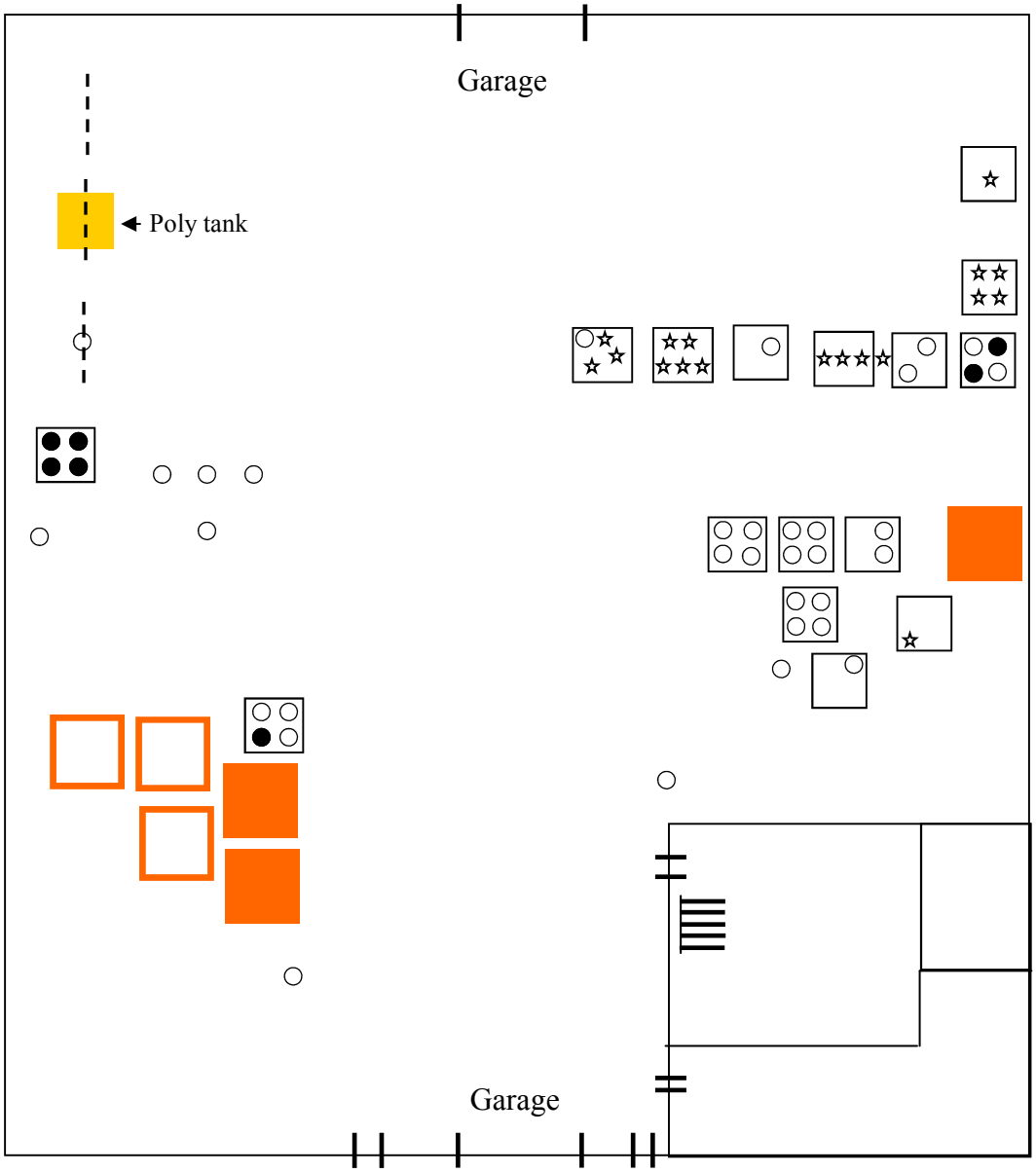

Not Drawn To Scale

KEY

- ☆ -35-Gallon Drums
- ═ -Entrance
- ○ -55-Gallon Drums
- ● -Stacked 55-Gallon Drums
- □ -Totes
- ■ -Stacked Totes

NORTH

Superior Cleaning Solutions Site
Site Assessment
Dayton, Montgomery County, OH
TDD No. TO-01-11-06-0016

Figure A-3
Site Features Map

OTIE
Oracle Total Integrated Enterprises