31, 32, 34?

2 1a. ASTS 1+2, N of Military Rd

~~19~~ 24 1b. Oil in 2nd day containment around AST 1

27 2. Oil release from derelict tanker

26 3. Scale pit, open

~~8~~ ~~9~~ 10 4. Drum rack

9 ~~10~~ ~~11~~ 15 5. Drums @ Ash pit

? 34 6. Ash Pit - drainage out of here:

~~7 7. Derelict trailer w/ oil stains~~

1. 8 Main facility

~~16~~ 19 9. Pumps in basement of Process Bldg w/ crystals

~~23 10. Cylinders in office bldg~~

28 11. Staining around drain between tanker trucks

29 12. Sump + floor in pump house

~~4~~ 5 13. Unsecured W gated entrance to S property

NEW DISK OF PHOTOS

3. 14. open gate @ pump house

~~25~~ 11 15. Rec Oil tote

25 16. drainage around tote containment

6. 17. ~~wire~~ S stripped wires in Office Bldg

~~6~~ 7 18 vandalized lab

8. 19 vandalized chemical storage closet, upstairs main bldg

~~3~~ 4 20 ~~alley~~ ungated access to boiler house

~~8~~ 9 21 debris in boiler house

~~21~~ 13 22 ~~oxygen~~ compressed gas cylinders } boiler house

~~22~~ 14 23 O_2 + acetylene cylinders }

~~12~~ 16 24 unknown drums } boiler house

~~13~~ 17 25. " " }

~~24~~ 12 26. Amberlite bags - boiler house

847
956

8589

US EPA RECORDS CENTER REGION 5
497022

27. Level B work

28. AST #19, no containment, sewer nearby

29. Valve on AST #19, corroded

30 Containment @ AST ~~#4~~, 5 staining

31. Containment @ AST 5, historic staining

32. Oily water between ASTs 3+4

33. Valve on containment wall w/ hole - liquid level 8-10" below (barely visible, between uprights!)

34. AST #19 valve where sample taken

~~35. AST #19~~

3

10/27/02 - global

4

6



7

8



9

11

12

ZZ
13

14
SMITH-WESS


~~24~~
16
POWER
HOUSE

17

20


21

23

25


19
30

33

35