ECOLOGY & ENVIRONMENT, INC.

NO Name
NORTH CHI.
ILO361

US EPA RECORDS CENTER REGION 5
496413

N. CHI. BFI
LANDFILL

12-17-86

picked up safety
plan at office
@ ~9AM

arrived on-site at 10 AM
- K. SIMS
- D. LOMBARDI

- MET SITE Rept.

- From BFI
  MARV POWLES Dist. Mgr.
  JOHN DIXON
- From N. chi.
  BOB WILLIAMS Rehab
  Spec.

40° F
OVERCAST
W. WIND 5-10 MPH
90% HUMIDITY

- safety meeting on way to
site

SCIENTIFIC BINDERY PRODUCTS CHICAGO

- explained purpose of inspection

- calibrated HNU.
  64PPM @ 8.52 span

- No reading above background

- entered site from C. Pulaski Hwy. (14th St.)

- since the site was muddy & interviewed the sept before doing the complete walk through.

- approx. 500-600 cu/yds/day were disposed of at the BFI site (W½)

- there may have been a 15' below grade starting point

SCIENTIFIC BINDERY PRODUCTS CHICAGO

- total grade is approx. 25' to 30'

- All BFI transported

- BFI site is ~11 acres bought from N. Chi.

- dirt cover is being brought in when available to extend slopes - Mostly in W & NW sides -

- The Lake County Forest Preserve Dist. owns the land East of Power lines, North & West of site.

- only solid waste was disposed of at the site (POWLES) (see 103-c)

- DiLOMBARDI & I continued the site walk thru by ourselves.
- There is a fence at the east side by the power lines.

- a low swampy area lies to the NE off-site
- one seep was noted on the North slope on the N. chi. side. It appeared in a 2 inch wet spot in the center of a rust-colored ice pocket.

- a fence is also along the north side with one 6' to 8' section knocked down near where the seep is.

- soil being brought in is mostly clay (BFI side)

SCIENTIFIC BINDERY PRODUCTS CHICAGO

- The N. Shore Sanitary Dist. has a lift station located off-site near the NW corner.

- the homes north of site are gone & no evidence of wells is observable.

- The Forest Preserve Dist. has a lake near 41 & C. Pulaski rd. formed at a borrow pit for the Pulaski overpass.

- there is a large area of standing water in the Forest Preserve that looks like a river or creek but has no outlet. This was referred to as a "watershed" by Forest Preserve Dist. official in a phone conversation prior to SI. MAY be the Skokie River or Creek.

SCIENTIFIC BINDERY PRODUCTS CHICAGO

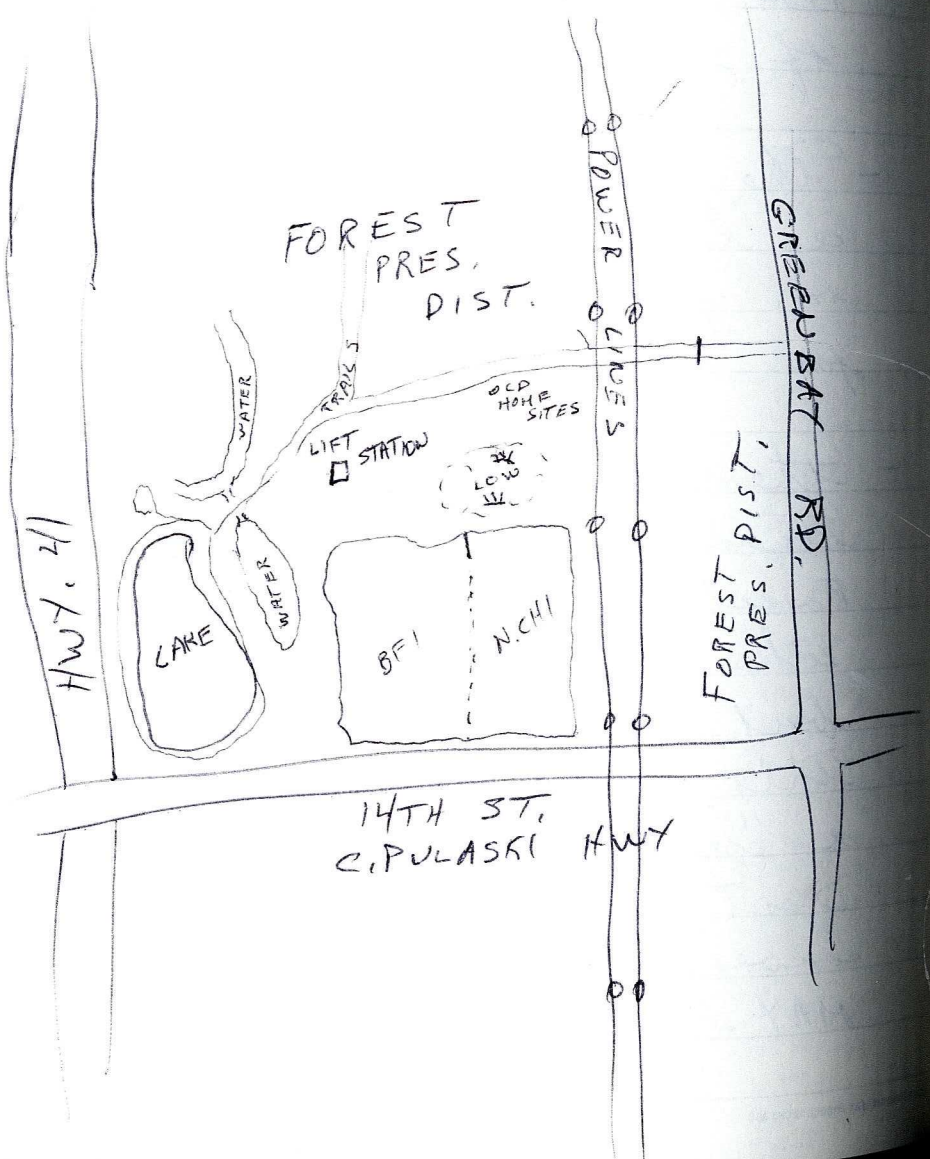

- Greenbelt Forest Preserve
- Walk through Forest Preserve along site to lake.
- Left site at ~12 PM
- disposed of boots

SCIENTIFIC BINDERY PRODUCTS CHICAGO

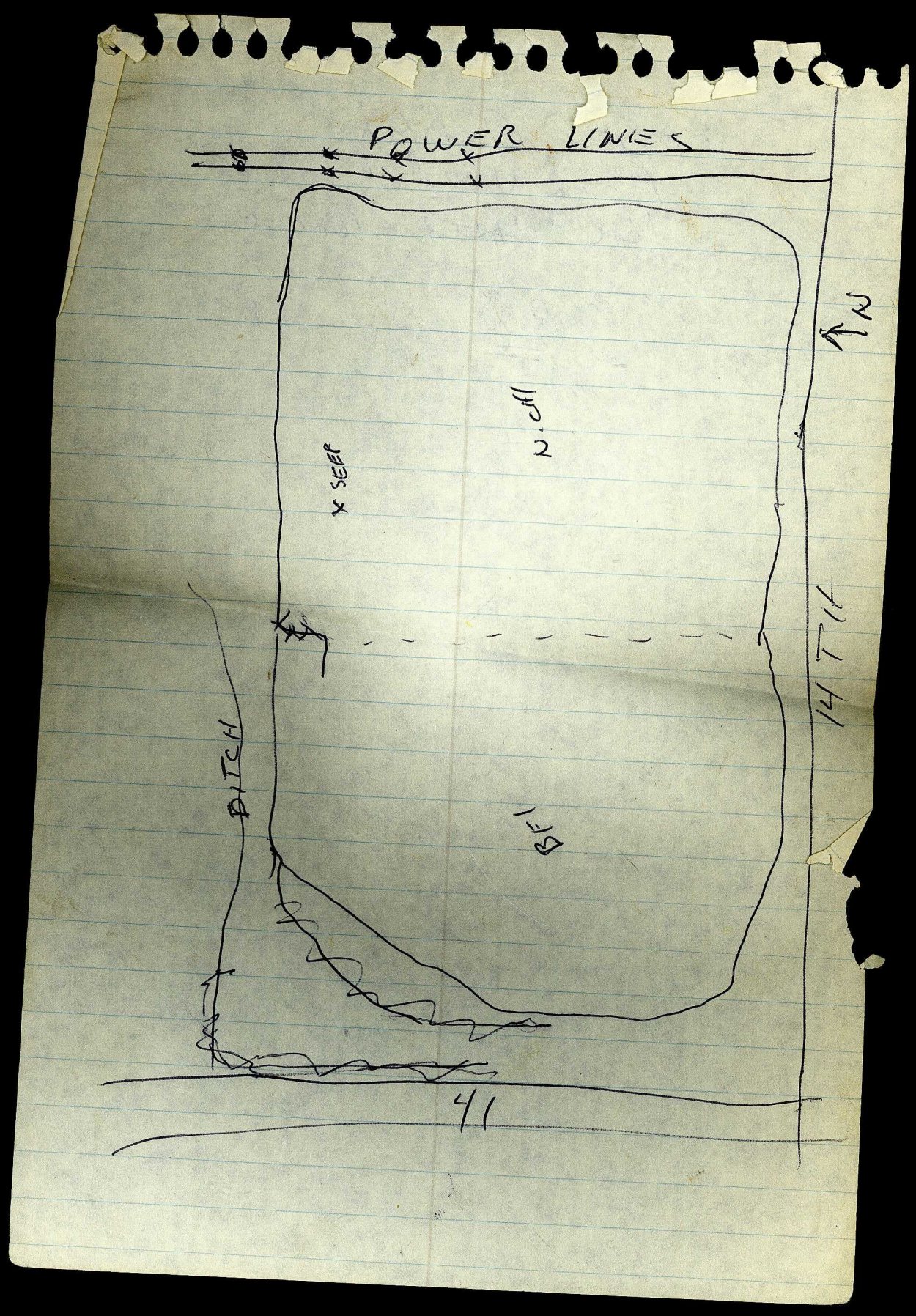
POWER LINES
N
X SEEP
N. CH
14 TH
DITCH
BF1
41

- Steve Oxkraka
- Mark Verdal
- Jim ~~[illegible]~~ Urbic

9:00

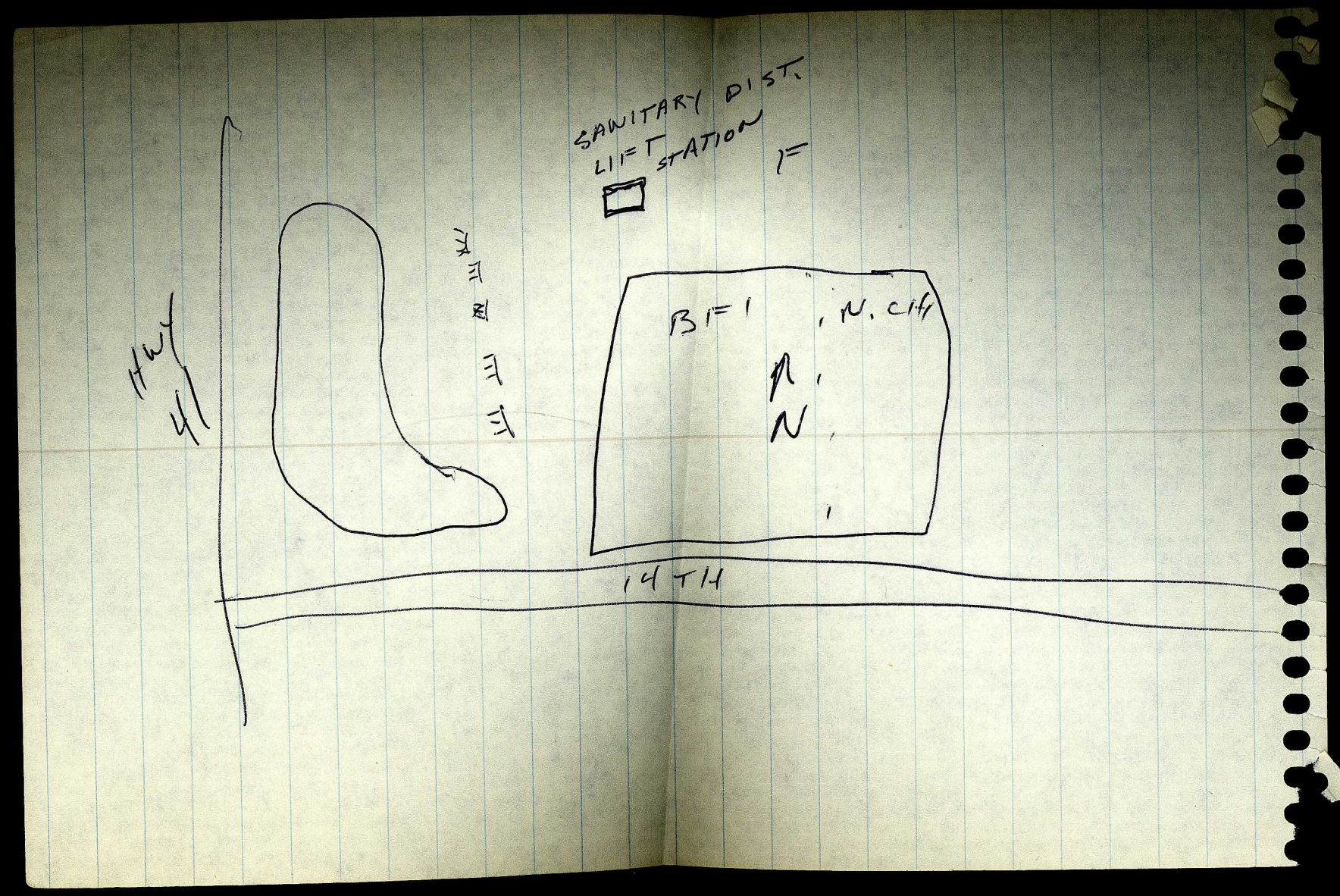
SANITARY DIST.
LIFT STATION
F
HWY 41
BFI
N. CH
N
14TH

N. Chi./BFI LF

N. Chi. 578-7750
Dept. of Community Development

call Bob Williams at
578-7754 or 56
for final time (~9AM)

on 12-17-86

OWNS E. 1/2

BFI 397-7760

Schamberg office
Bob Piet
will try to get
someone at site
on Wed 12-17-86

OWNS W 1/2

site was previously owned by Natl. Disp.

Set up SI for 12-17-86
N. Chi./BFI

visual on-site & interview

312) 397-7760 BFI

GEORGE EDEMA RETIRED

Dir of Marketing PAUL PIET

or Stephan Thomas V.P.

Lake Co. Forest Prex. Distr.
Libertyville
2000 N. Milw. ave.
312- 367-6640

Don Altenger Prex.