US EPA RECORDS CENTER REGION 5
481045

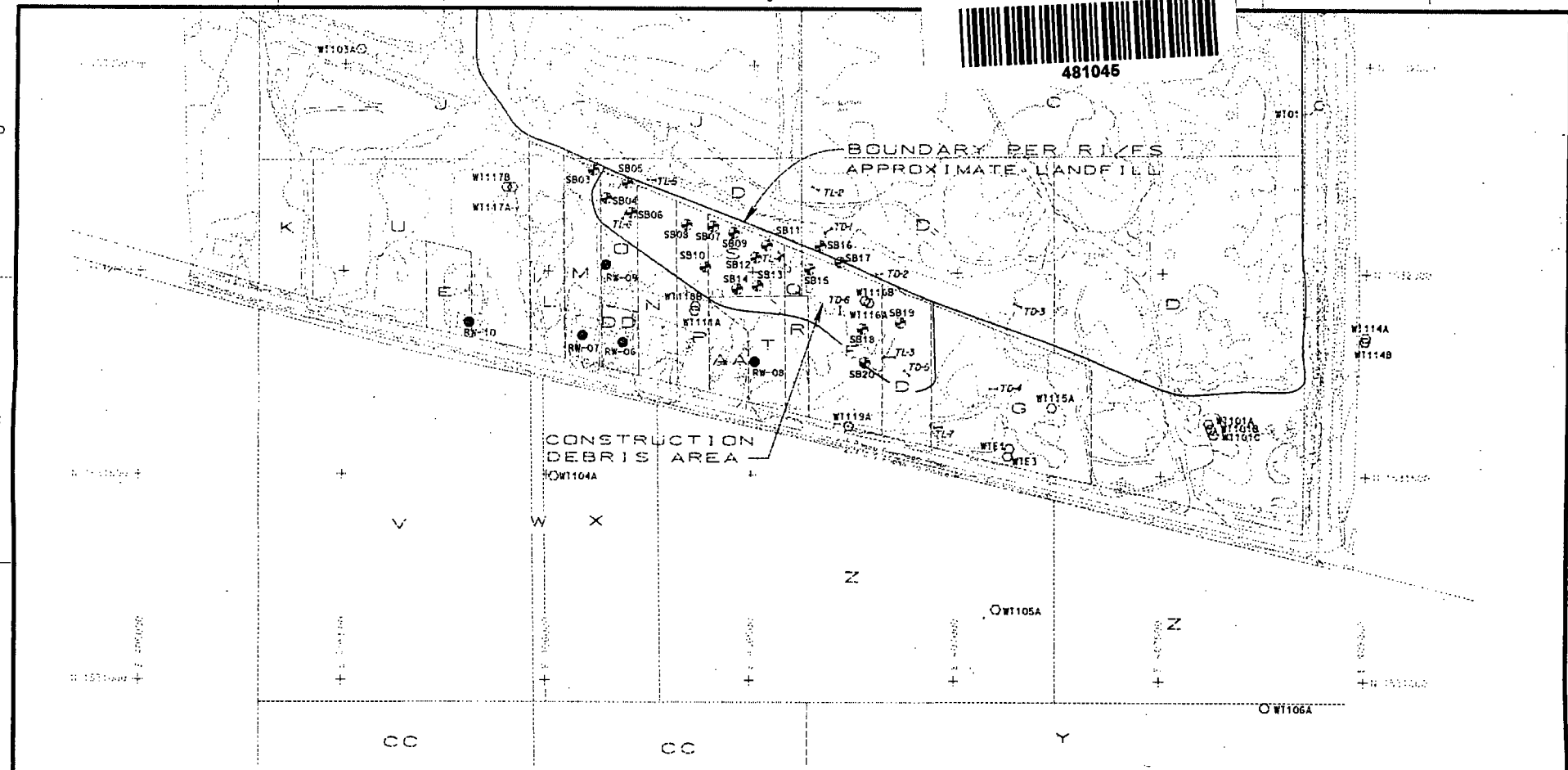

KEY	PROPERTY OWNERS
B	CLD CORP.
C	MILES, INC.
D	ALONZO CRAFT, JR.
E	RICHARD L. BURKE
F	ALONZO CRAFT, JR.
G	AMERICAN ELECTRIC POWER CO.
H	CITY OF ELKHART LEGAL DEPT.
I	CITY OF ELKHART LEGAL DEPT.
J	CLD CORP.
K	CLD CORP.
L	HERMAN & PATRICIA RUAFELT
M	DAN STRAHM
N	HELOI NOLANOWSKI
O	STEVE COULRT
P	NOBLE BOWERS, c/o SELMA BOWERS

KEY	PROPERTY OWNERS
Q	ALONZO CRAFT, JR.
R	NOBLE & SELMA BOWERS
S	ALONZO CRAFT, JR.
T	NOBLE & SELMA BOWERS
U	CLD CORP.
V	ARCHITECTURAL CORP. OF AMERICA
W	ARCHITECTURAL CORP. OF AMERICA
X	ALBERT W. MORSE
Y	MILES, INC.
Z	MILES, INC.
AA	SELMA BOWERS
BB	RICHARD & WANIDA SMITH
CC	ELKHART COMMUNITY SCHOOL
DD	DAVE AND JOAN GEESAMAN

NOTES:

1. Horizontal and Vertical Controls according to NAD 83 Geodetic and State Plane Coordinates for a complete list and description of control points refer model and set contact the USEPA and/or Camp, Dresser & McKee, Inc.
2. Property owners shown reflect owners in 1998.

LEGEND

- W1101A — Monitoring Well
- RW-09 — Residential Water Well
- SB16 — Final Soil Boring Sampling Location
- TL-2 — Trench

N

100' 0 100'

SS – THINK VALUE ENGINEERING – SS

Revisions			
Symbol	Description	Date	Approved

U.S. ARMY ENGINEER DISTRICT
CORPS OF ENGINEERS
OMAHA, NEBRASKA

ELKHART, INDIANA
SUPPLEMENTAL FIELD INVESTIGATION / RISK ASSESSMENT
HIMCO DUMP SUPERFUND SITE
FINAL SOIL BORING SAMPLING LOCATIONS
FIGURE 2-1

Designed by: R.J.G.	
Drawn by: J.A.M.	
Checked by: R.J.G.	
Reviewed by:	
Submitted by:	
Plot Scale Ratio:	Date: JANUARY 1999
Design File: gr01ler17.dgn	
Sheet No.: DACA 45	Drawing Code: X
Contract No.: DACA 45	
Unit reference number: X	

LEGEND

C WT101A	EXISTING MONITORING WELL
C WTP1	ABANDONED MONITORING WELL
● RW-08	RESIDENTIAL WATER WELL
54125 WESTWOOD	RESIDENTIAL LOT AND ADDRESS OF PROPERTY CONTAINING A WATER WELL THAT WAS SAMPLED.
GPE 30'-32' 36'-37' 41'-43'	DIRECT PUSH GROUND WATER SAMPLING LOCATION. SAMPLING DEPTHS ARE NOTED ADJACENT TO THE LOCATION SYMBOL.

NOTE:
MONITORING WELLS WTG1 AND WTG3 ARE LOCATED APPROXIMATELY 0.6 MILES EAST-NORTHEAST OF THE INTERSECTION OF COUNTY ROAD 10 AND JOHN WEAVER PARKWAY, AND CANNOT BE SHOWN ON THIS MAP.

N

200' 0 200'

FIGURE 2–2

$$ – THINK VALUE ENGINEERING – $$

Revisions

Symbol	Descriptions	Date	Approved

U.S. ARMY ENGINEER DISTRICT
CORPS OF ENGINEERS
OMAHA, NEBRASKA

ELKHART, INDIANA
SUPPLEMENTAL SITE INVESTIGATIONS / SITE CHARACTERIZATION REPORT
HIMCO DUMP SUPERFUND SITE
MONITORING, RESIDENTIAL WELL AND DIRECT PUSH SAMPLING LOCATIONS

Designed by: R.J.G.	
Drawn by: J.A.H.	
Checked by: R.J.G.	
Reviewed by: X	
Submitted by:	
Chief, GEOLOGY & Section	
Plot Scale Ratio: 200:1	Date: FEBRUARY 2002
Design File: eh01gectechmwdp.dgn	Sheet reference number:
Spec. No.: DACA 45	Drawing Code:
Contract No.: DACA 45	X

X

COMPUTER AIDED DESIGN & DRAFTING

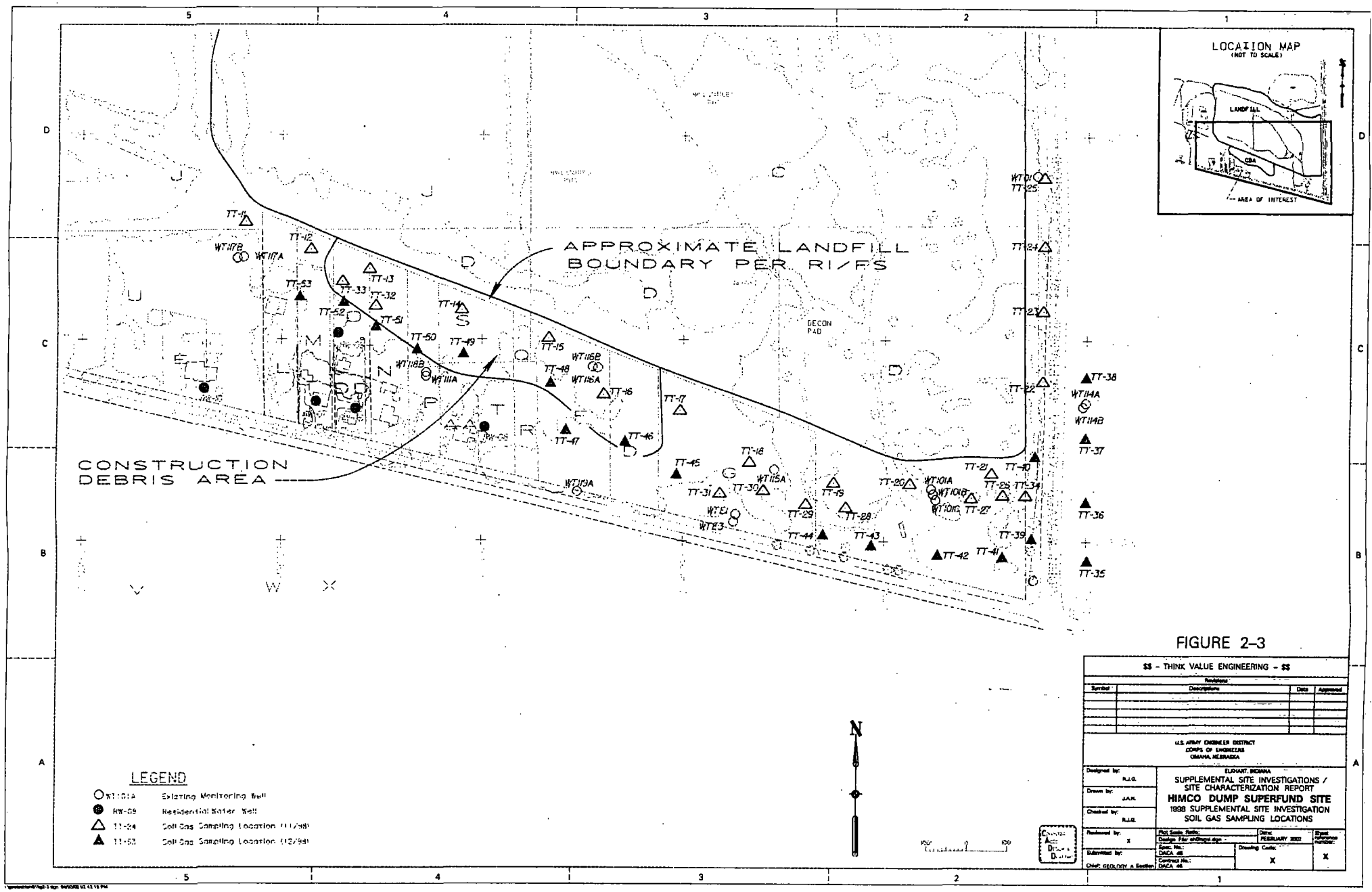
LOCATION MAP
(NOT TO SCALE)
LANDFILL
CDA
AREA OF INTEREST
APPROXIMATE LANDFILL BOUNDARY PER RI/FS
CONSTRUCTION DEBRIS AREA
DECON PAD
LEGEND
WT101A Existing Monitoring Well
RW-09 Residential Water Well
TT-24 Soil Gas Sampling Location (11/98)
TT-53 Soil Gas Sampling Location (12/98)
N
$$ - THINK VALUE ENGINEERING - $$
U.S. ARMY ENGINEER DISTRICT
CORPS OF ENGINEERS
OMAHA, NEBRASKA
ELKHART, INDIANA
SUPPLEMENTAL SITE INVESTIGATIONS / SITE CHARACTERIZATION REPORT
HIMCO DUMP SUPERFUND SITE
1998 SUPPLEMENTAL SITE INVESTIGATION
SOIL GAS SAMPLING LOCATIONS
FEBRUARY 2002

FIGURE 2-3

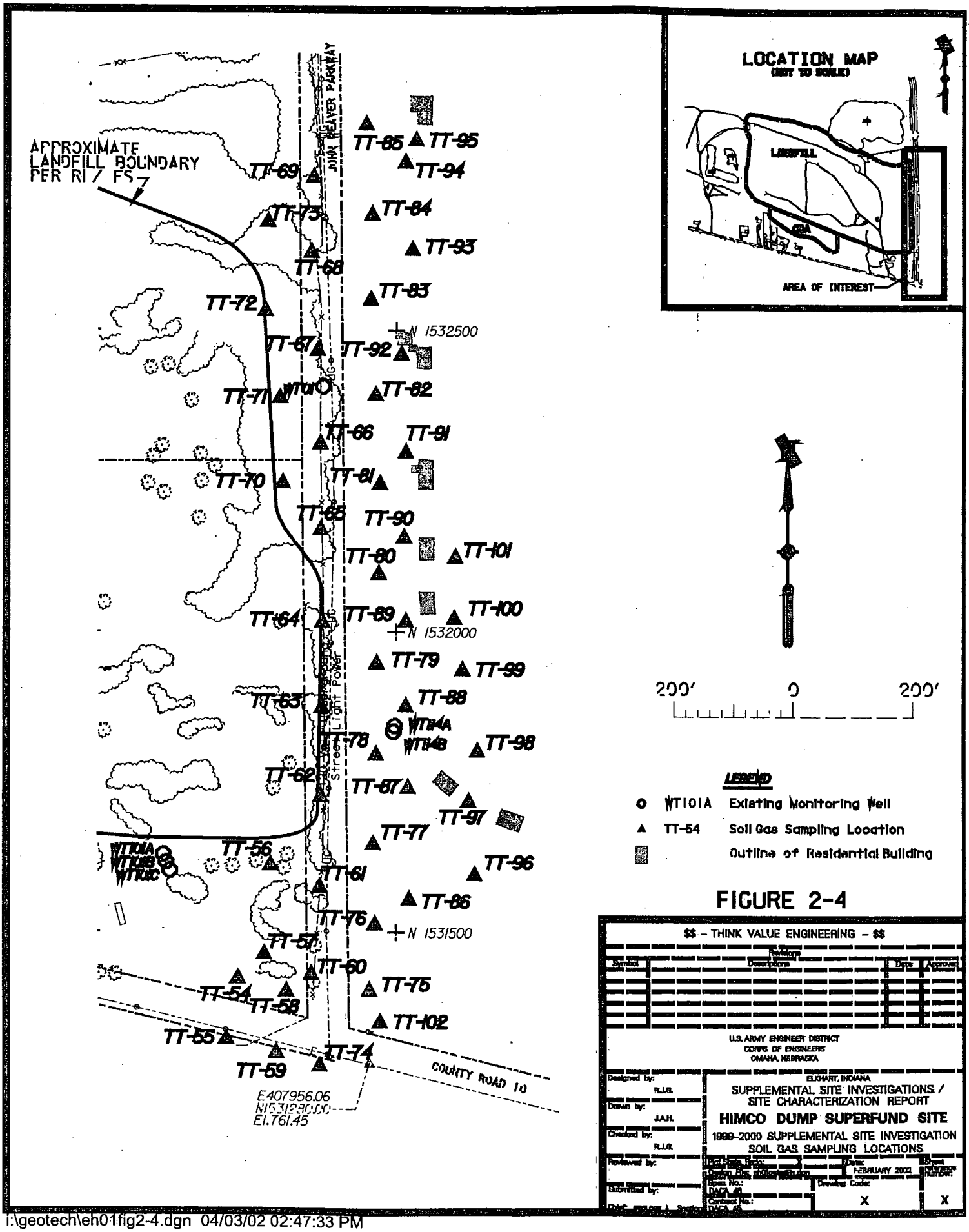

FIGURE 2-4

i:\geotech\eh01fig2-4.dgn 04/03/02 02:47:33 PM

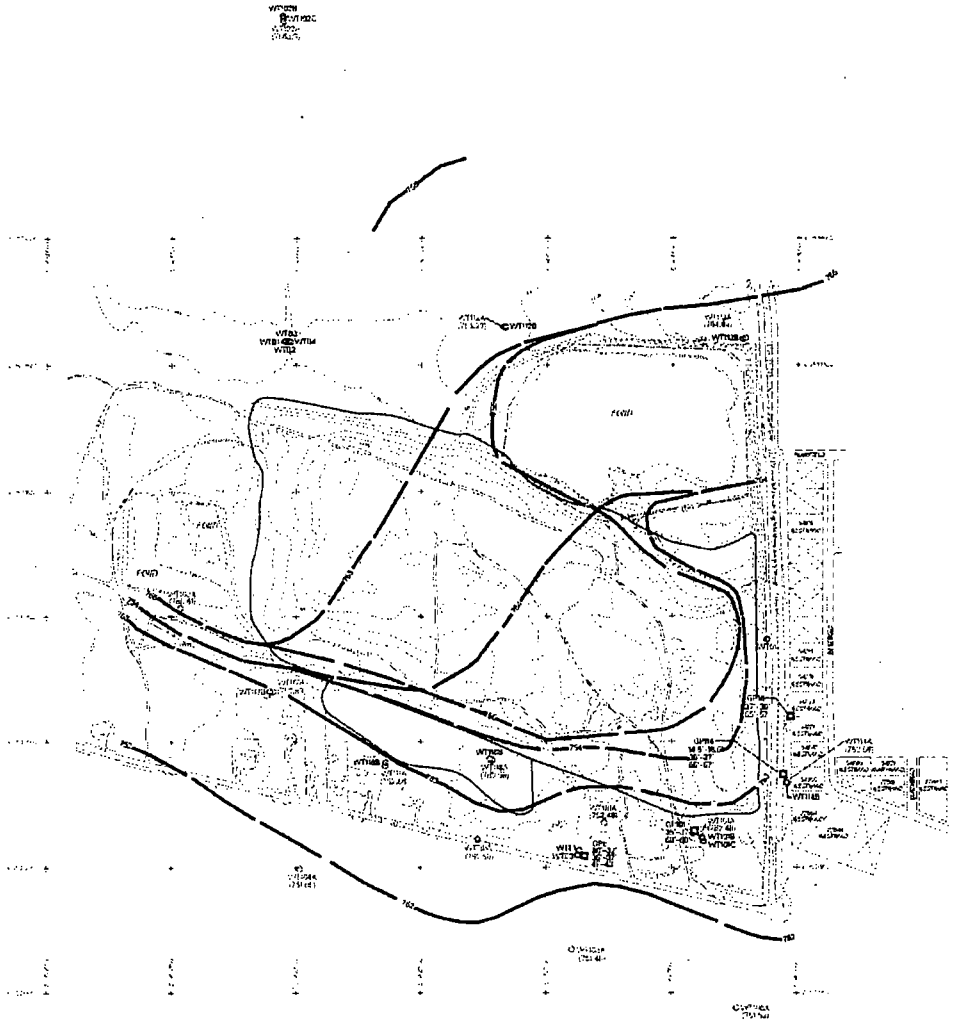

LEGEND

EXISTING MONITORING WELL, GROUND WATER ELEVATION IS IN PARENTHESIS

RESIDENTIAL LOT AND ADDRESS OF PROPERTY CONTAINING A WATER WELL THAT WAS SAMPLED.

DIRECT PUSH GROUND WATER SAMPLING LOCATION. SAMPLING DEPTHS ARE NOTED ADJACENT TO THE LOCATION SYMBOL

GROUND WATER ELEVATION CONTOUR (EU) COLORED LINES REPRESENT A POTENTIAL MOUNDING EFFECT OF THE LANDFILL. BLUE COLORED LINES REPRESENT NO MOUNDING EFFECT OF THE LANDFILL. ALL LINES DASHED WHERE APPROPRIATE.

NOTE:
MONITORING WELLS WT01 AND WT03 ARE LOCATED APPROXIMATELY 0.5 MILES EAST-NORTHEAST OF THE INTERSECTION OF COUNTY ROAD 10 AND JOHN CREAVER PARKWAY, AND CANNOT BE SHOWN ON THIS MAP

FIGURE 3-1

$$ - THINK VALUE ENGINEERING - $$

Revisions			
Symbol	Descriptions	Date	Approved

U.S. ARMY ENGINEER DISTRICT
CORPS OF ENGINEERS
OMAHA, NEBRASKA

ELKHART, NEBRASKA
SUPPLEMENTAL SITE INVESTIGATIONS / SITE CHARACTERIZATION REPORT
HIMCO DUMP SUPERFUND SITE
GROUND WATER ELEVATION CONTOURS
SHALLOW AQUIFER
APRIL 2000

Designed by: R.J.G.	Plot Scale Ratio: 20:1	Date: FEBRUARY 2000	Sheet reference number:
Drawn by: J.A.H.	Drawing Size: 11 x 17		
Checked by: R.J.G.	Spec. No.: DACA 45	Drawing Code: X	X
Reviewed by: X	Contract No.: DACA 45		
Submitted by:			

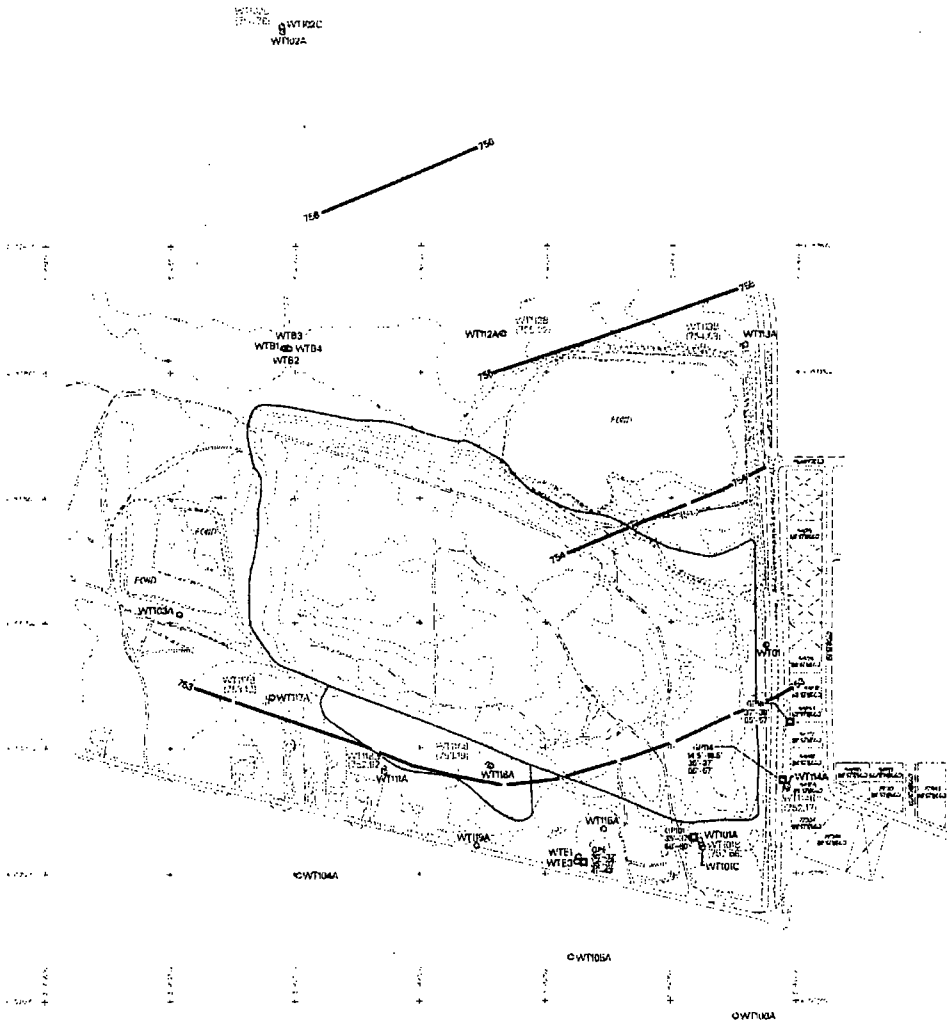

LEGEND

EXISTING MONITORING WELL, GROUND WATER ELEVATION IS IN PARENTHESES

RESIDENTIAL LOT AND ADDRESS OF PROPERTY CONTAINING A WATER WELL THAT WAS SAMPLED

DIRECT PUSH GROUND WATER SAMPLING LOCATION SAMPLING DEPTHS ARE NOTED ADJACENT TO THE LOCATION SYMBOL

GROUND WATER ELEVATION CONTOUR (DASHED WHERE APPROXIMATE)

NOTE:
MONITORING WELLS WT101 AND WT102 ARE LOCATED APPROXIMATELY 0.8 MILES EAST-NORTHEAST OF THE INTERSECTION OF COUNTY ROAD 10 AND JOHN WEAVER PARKWAY, AND CANNOT BE SHOWN ON THIS MAP.

N

FIGURE 3-2

$$ – THINK VALUE ENGINEERING – $$

Revisions			
Symbol	Descriptions	Date	Approved

U.S. ARMY ENGINEER DISTRICT
CORPS OF ENGINEERS
OMAHA, NEBRASKA

ELKHART, INDIANA

SUPPLEMENTAL SITE INVESTIGATIONS / SITE CHARACTERIZATION REPORT
HIMCO DUMP SUPERFUND SITE
GROUND WATER ELEVATION CONTOURS
INTERMEDIATE AQUIFER
APRIL 2000

Designed by: R.J.G.
Drawn by: J.A.H.
Checked by: R.J.G.
Reviewed by:
Submitted by:
Plot Scale Header: 20:1
Date: FEBRUARY 2002
Drawing Code: X
Sheet Reference Number: X

U.S. ENVIRONMENTAL
PROTECTION AGENCY

OFFICE OF REGIONAL
COUNSEL

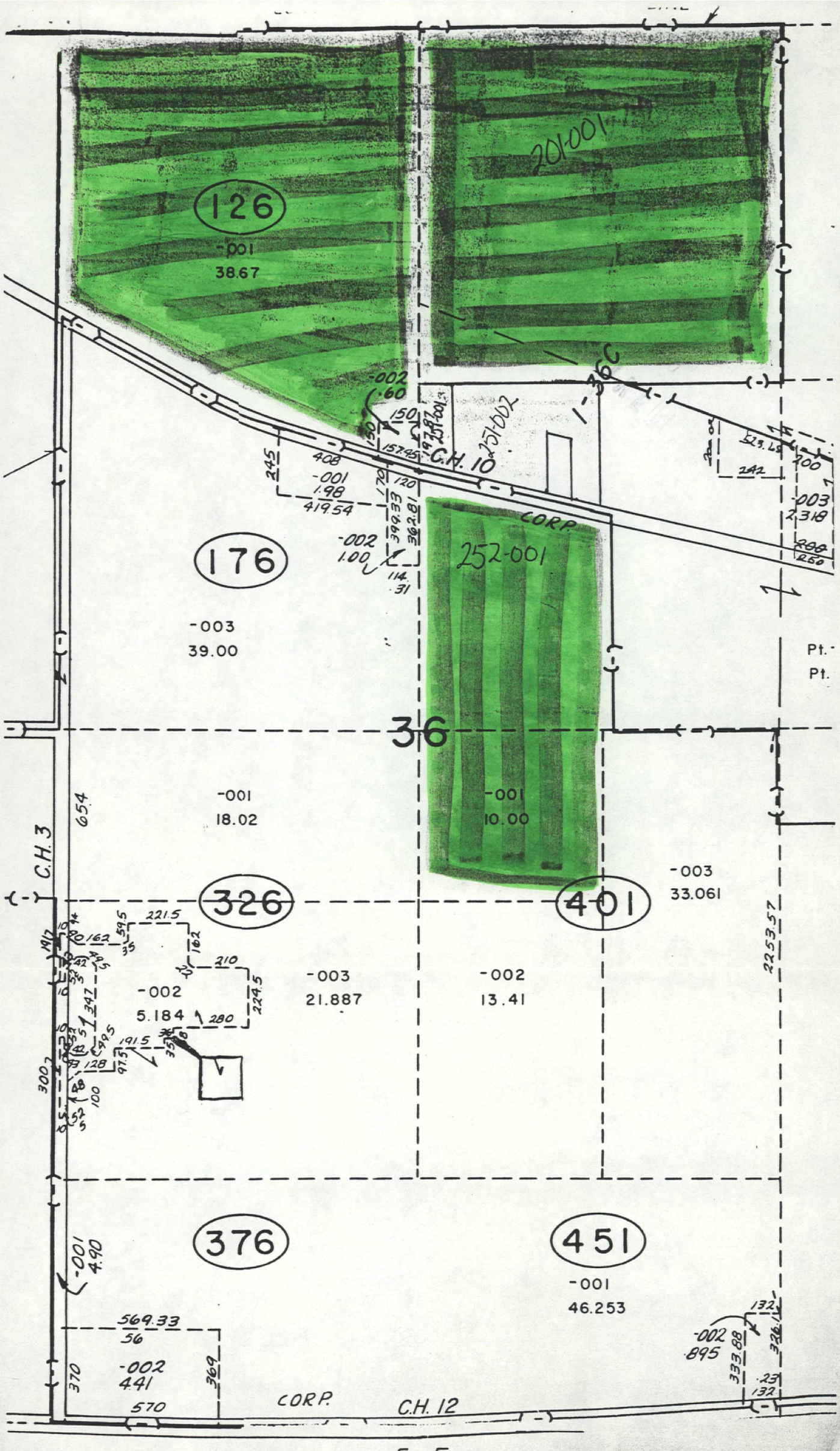
126
-001
38.67
201-001
-002
.60
150
251-001
251-002
1-36C
C.H. 10
245
408
-001
1.98
419.54
157.45
170
120
399.33
362.81
-002
1.00
114.
.31
CORP.
252-001
176
-003
39.00
-003
2.318
Pt.
Pt.
36
-001
18.02
-001
10.00
C.H. 3
654
326
401
-003
33.061
221.5
59.5
162
210
224.5
-002
5.184
280
-003
21.887
-002
13.41
2253.57
347
191.5
128
97.5
300
100
376
451
-001
4.90
-001
46.253
569.33
56
-002
441
370
369
570
CORP.
C.H. 12
-002
.895
333.88
132
326.1
.25
132

5-F

RECEIVED
FEB 6 1990
OFFICE OF REGIONAL COUNSEL
U.S. EPA, REGION V

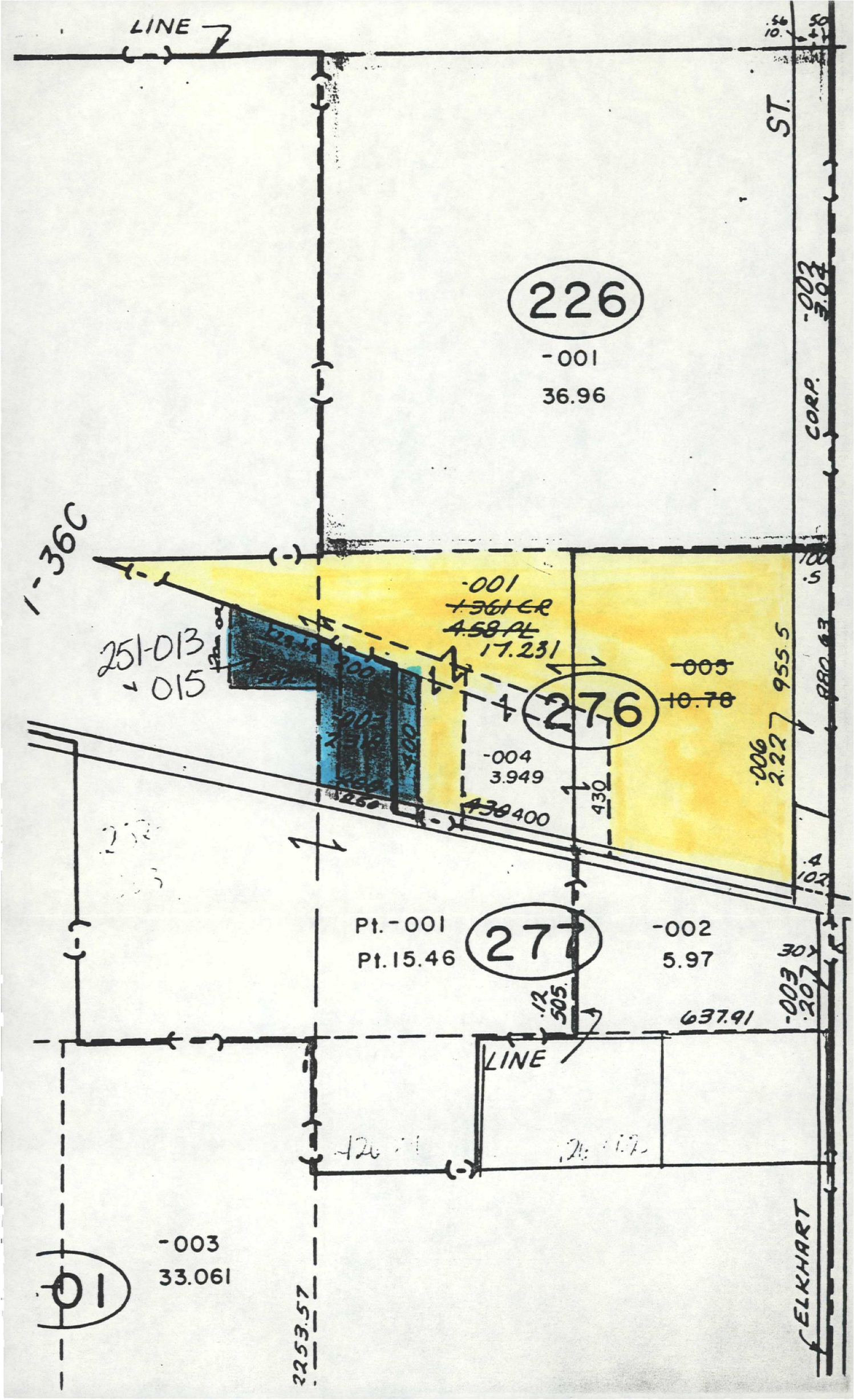
LINE
ST.
226
-001
36.96
-003
3.04
CORP.
1-36C
-001
~~1.361 ER~~
~~4.58 PL~~
17.231
251-013
+015
276
~~-005~~
~~10.78~~
955.5
880.63
-006
2.227
-004
3.949
430
~~438~~ 400
Pt.-001
Pt.15.46
277
-002
5.97
-003
.207
637.91
LINE
-003
33.061
01
2253.57
ELKHART

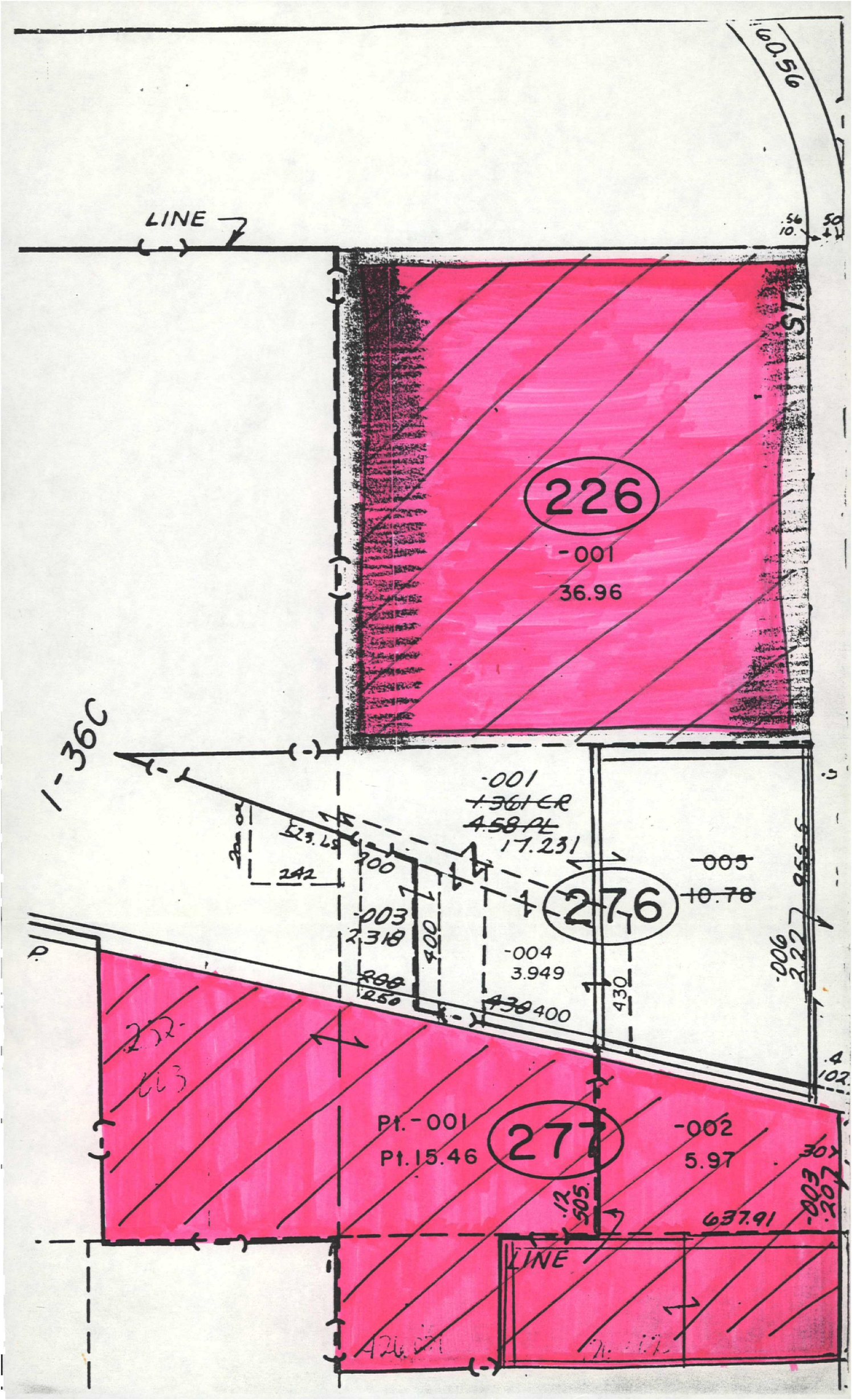
60.56
LINE
226
-001
36.96
1-36C
-001
~~1.361 ER~~
~~4.58 PL~~
17.231
~~005~~
~~10.78~~
276
-003
2.318
-004
3.949
-006
2.227
P1.-001
P1.15.46
277
-002
5.97
637.91
LINE