US EPA RECORDS CENTER REGION 5
472546

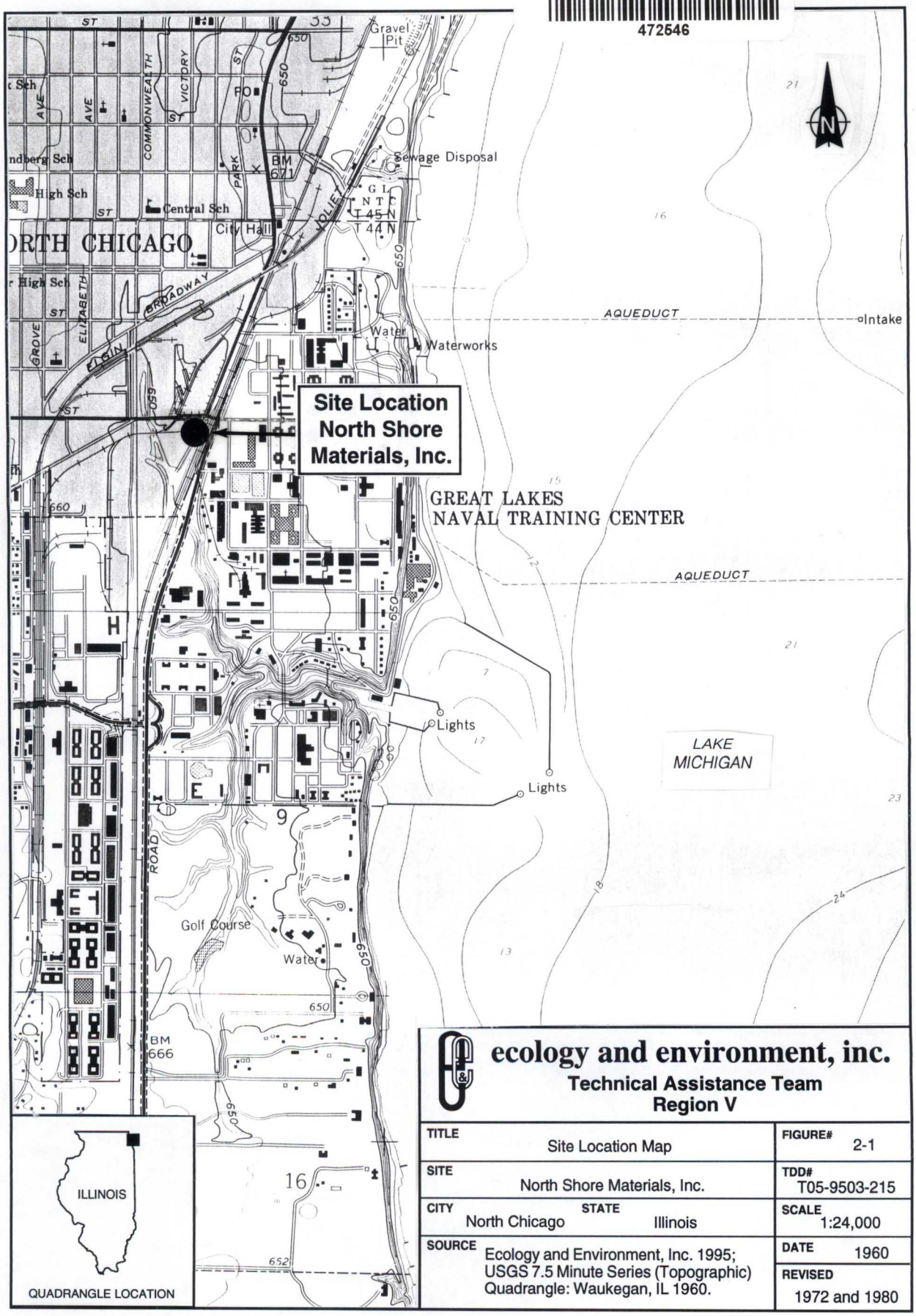

ecology and environment, inc.
Technical Assistance Team
Region V

TITLE: Site Location Map	FIGURE#: 2-1
SITE: North Shore Materials, Inc.	TDD#: T05-9503-215
CITY: North Chicago STATE: Illinois	SCALE: 1:24,000
SOURCE: Ecology and Environment, Inc. 1995; USGS 7.5 Minute Series (Topographic) Quadrangle: Waukegan, IL 1960.	DATE: 1960
	REVISED: 1972 and 1980

AND EDUCATION
DIVISION
S

ILLINOIS-LAKE CO.
7.5 MINUTE SERIES (TOPOGRAPHIC)
SW/4 WAUKEGAN 15' QUADRANGLE

UNITED STATES
DEPARTMENT OF THE INTERIOR
GEOLOGICAL SURVEY

STATE OF ILLINOIS
DEPARTMENT OF REGISTRATION AND EDUCATION
GEOLOGICAL SURVEY DIVISION
URBANA, ILLINOIS

7.5 MINUTE SERIES (TOPOGRAPHIC)
SE/4 WAUKEGAN 15' QUADRANGLE

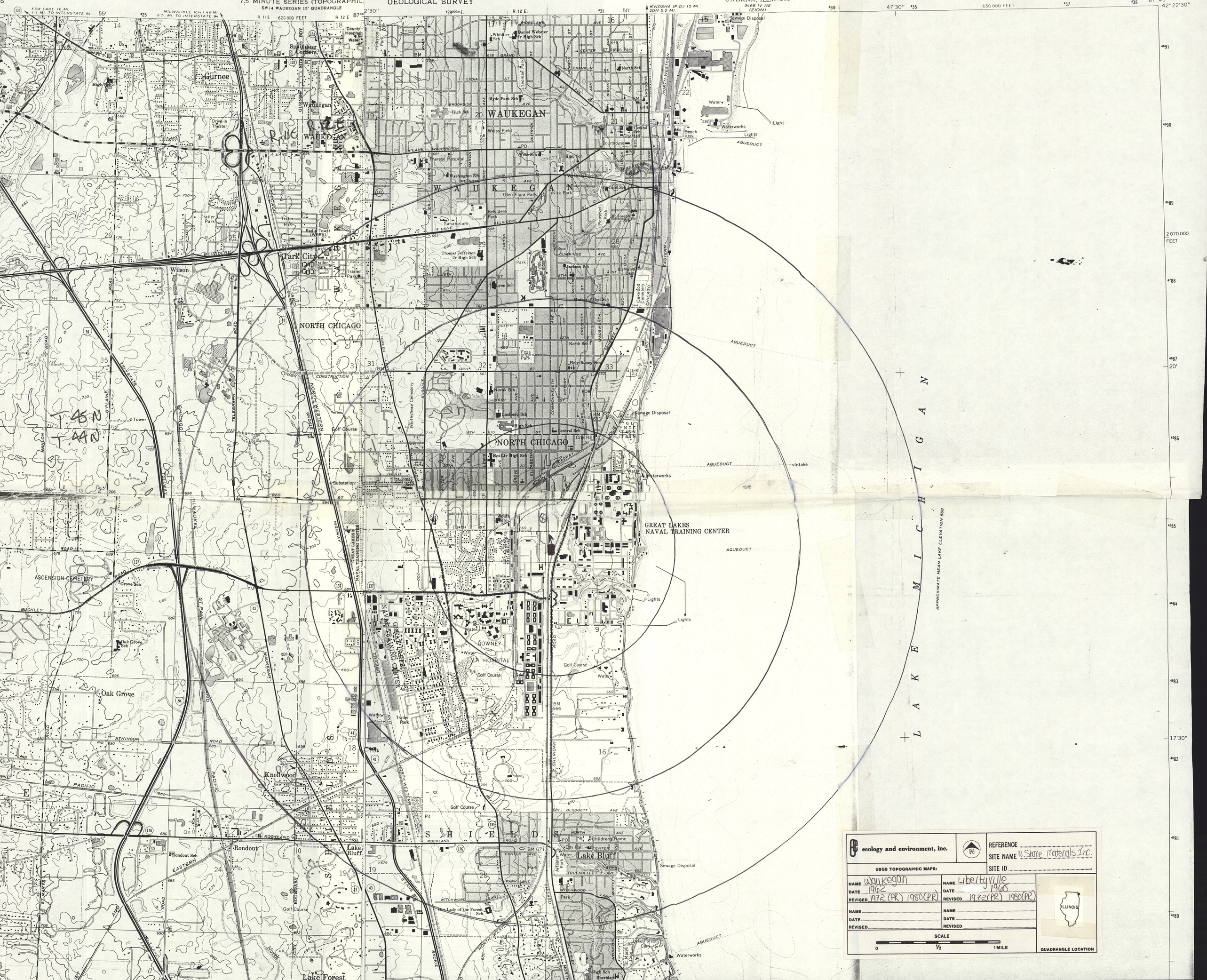

ecology and environment, inc.

REFERENCE
SITE NAME N. Shore Materials Inc.
SITE ID

USGS TOPOGRAPHIC MAPS:

NAME Waukegan	NAME Libertyville
DATE 1962	DATE 1960
REVISED 1972 (PR) 1980 (PR)	REVISED 1972 (PR) 1980 (PR)
NAME	NAME
DATE	DATE
REVISED	REVISED

SCALE
0 1/2 1 MILE

ILLINOIS
QUADRANGLE LOCATION



ecology and environment, inc.

REFERENCE
SITE NAME N. State Materials Inc.
SITE ID

USGS TOPOGRAPHIC MAPS:

NAME Waukegan	NAME Libertyville
DATE 1962	DATE 1960
REVISED 1972 (PR) 1980 (PP)	REVISED 1972 (PR) 1980 (PP)
NAME	NAME
DATE	DATE
REVISED	REVISED

SCALE
0 ½ 1 MILE

ILLINOIS

QUADRANGLE LOCATION

June 24th 1912
10 A.M.

IL-14-07

SEE VACATION STREET ORDINANCE
Doc. 756453 Book 1104 Page 181
Doc. 848179 " 1303 " 319
858315 " 1324 " 598

Pg. 35

NORTH CHICAGO INDUSTRIAL SUBDIVISION.

Being a subdivision of part of the NE¼ of the SE¼ of Section 5. T44. N. R. 12 E of 3rd P. M.

Scale 100 feet per inch — 1912. — R. J. Smith, Surveyor

Approved by the City Council of the City of North Chicago at a Meeting held May 13 A.D. 1912.
Curt D. Wachter
City Clerk

CITY OF NORTH CHICAGO — INCORPORATED APRIL 12 1909. — LAKE COUNTY ILL.

State of Michigan } S.S.
County of Wayne }

I. Cyrenius A. Newcomb, Jr, of the City of Detroit, County of Wayne, and State of Michigan, do hereby Certify that I am the legal owner in fee as Trustee, of the lands shown on the annexed plat and described in the caption thereto, and that I have caused the same to be surveyed and subdivided as shown on said plat with a view to having the same recorded as provided by law.

Dated May 31 - 1912.

Cyrenius A. Newcomb Jr.
As Trustee.

State of Michigan } S.S.
County of Wayne }

I. John F. Gerschow, a Notary Public in and for said County, in the State aforesaid do hereby certify that Cyrenius A. Newcomb, Jr. who is personally known to me to be the same person whose name is subscribed to the above certificate of ownership as Trustee, appeared before me in person and acknowledged that he executed the same as his free and voluntary act and deed, for the uses and purposes therein set forth.

Given under my hand and Notarial Seal this 31. day of May 1912.

John F. Gerschow
Notary Public
Commission expires Dec 15. 1915.

JOHN F. GERSCHOW — NOTARY PUBLIC — WAYNE CO. MICH.

State of Illinois } S.S.
County of Lake }

I hereby certify that I have surveyed and subdivided that part of the NE¼ of the SE¼ of Section 5. Township 44 North. Range 12 East of 3rd Principal Meridian, lying south of the southerly line of Morrow Avenue and east of the east right of way line of the Elgin, Joliet and Eastern Rail-road, Excepting lands now owned by the North Chicago Machine Company, Mary E. B. Pomeroy the Chicago Hardware Foundry Co. and Block 73. as shown on the plat hereon drawn. And that said plat drawn to a scale of 100 feet to an inch correctly represents said survey and division.

Distances given in feet and decimal parts of a foot.

Waukegan Ill
May 12th 1912
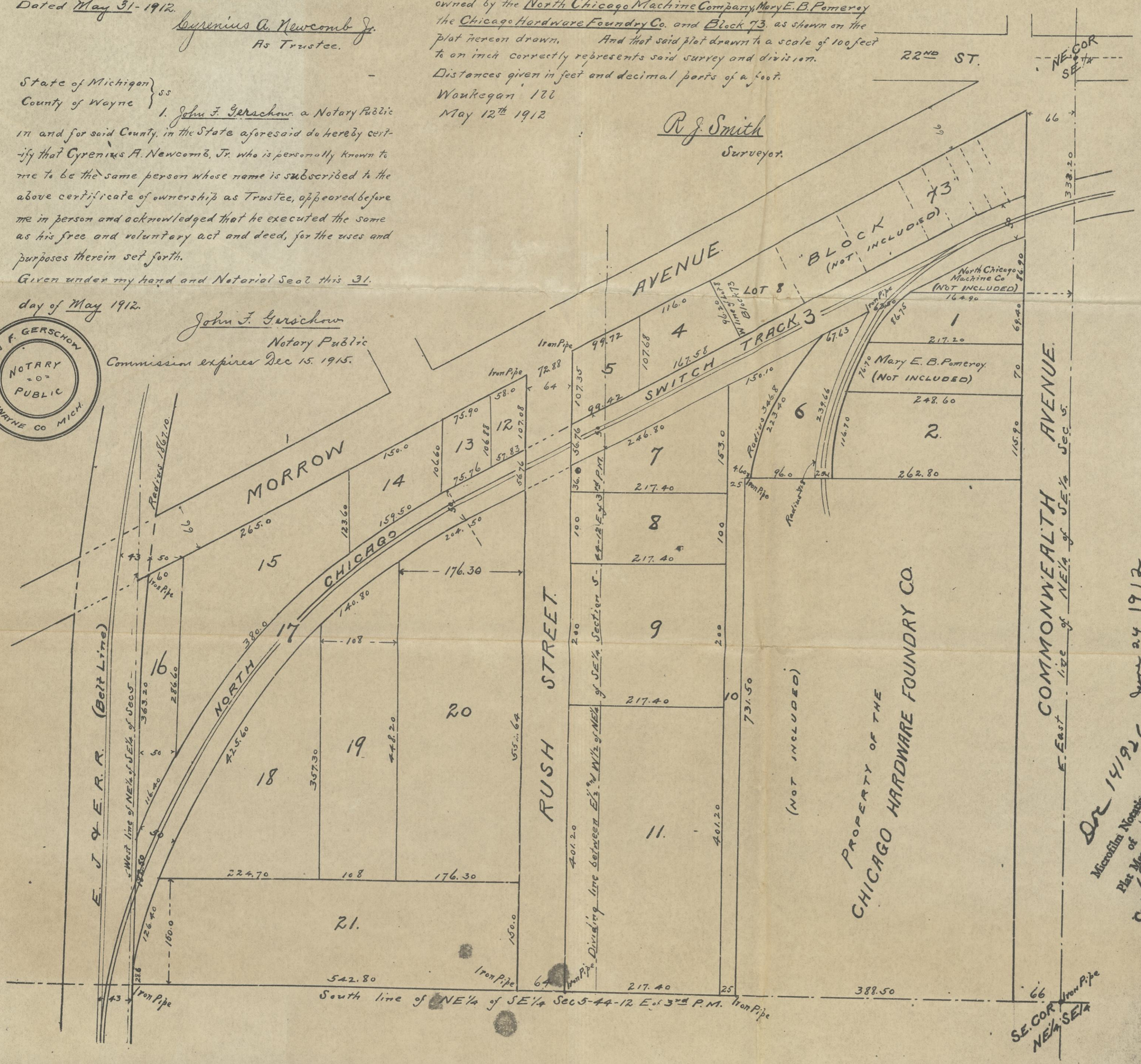
R J Smith
Surveyor.