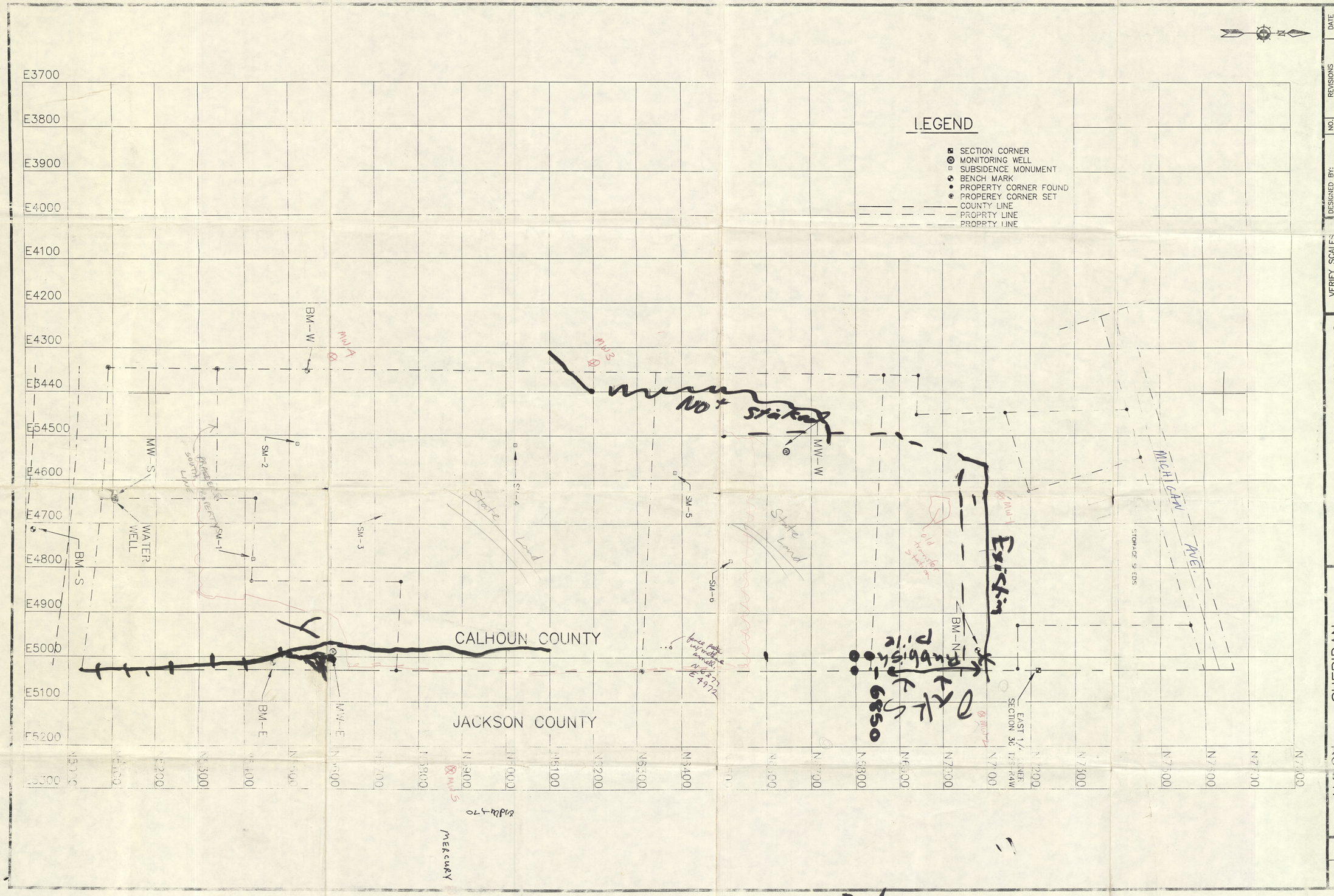

DESIGNED BY:	KEK	NO.	REVISIONS	DATE
DRAWN BY:				
CHECKED BY:	BSP			
APPROVED BY:	GDS			
DATE: 8-25-92				
SCALE: 1" = 100'			ACAD D:ALBION (GW2)	

VERIFY SCALES
BAR ON ORIGINAL DRAWING IS ONE INCH.
0 1
IF NOT ONE INCH ADJUST SCALES ACCORDINGLY

KAPUR & ASSOCIATES, INC.
CONSULTING ENGINEERS
MILWAUKEE, WISCONSIN
(414) 351-6568
FAX 414-351-4117

ALBION – SHERIDAN LANDFILL
ALBION, MICHIGAN

PROJECT NO. 92900.421
SHEET NO. 1 – 1

PRELIMINARY DATE: 8-25-92

LOCATION

PARCEL #	OWNER	OBJECT	NORTHING	EASTING	ELEVATION
1	LUSTER PRATER – OLLIE MAE PRATER	B.M. – N	N 7079.36	E 4983.94	977.54
	LIB. 1275 – PG. 536	B.M. – W	N 5542.16	E 4351.59	981.11
2	LUSTER PRATER – OLLIE MAE PRATER	B.M. – E	N 5463.40	E 5013.78	973.30
	LIB. 1581 – PG. 700	B.M. – S	N 4917.74	E 4714.74	945.59
3	STATE OF MICHIGAN				
	DEPARTMENT OF	S.G. – W	N 4758	E 3831	943.26=10.00 ON GAUGE#
	NATURAL RESOURSES	S.G. – E	N 3548	E 7366	945.07=17.00 ON GAUGE#
	REAL ESTATE DIVISION				
	LIB. 1590–PG. 557	S.M. – 1	N 5419.00	E 4781.00	974.31
4	STATE OF MICHIGAN	S.M. – 2	N 5519.00	E 4519.00	982.31
	LIB. 1559–PG. 464	S.M. – 3	N 5720.00	E 4680.00	981.19
5	JOE FITZPATRICK LUELLA FITZPATRICK				
	LIB. 1433 – PG. 598 / LIB. 1449 – PG. 380	S.M. – 4	N 6021.00	E 4521.00	988.53
6	HAROLD DRISCOLL – ISABEL DRISCOLL	S.M. – 5	N 6384.00	E 4584.00	982.93
	LIB. 831–PG. 383	S.M. – 6	N 6519.00	E 4784.00	976.74
7	STATE OF MICHIGAN				
8	LARRY RANDALL	M.W. – W	N 6644.84	E 4535.02	977.48
9	LARRY YELINEK	M.W. – E	N 5605.82	E 4988.82	972.53
10	DONALD ADAMS				
11	RODNY MILLS				
12	ALLAN G. SMITH				
13	TOWNSHIP OF PARMA				
14	THEODORE DAVIS				
15	MAURICE PRYOR				

AT WATER LEVEL ON 8/20/92
* ELEVATION ON 6" CASING OUTSIDE WELL

LEGEND

- SECTION CORNER
- MONITORING WELL
- SUBSIDENCE MONUMENT
- BENCH MARK
- PROPERTY CORNER FOUND
- PROPEREY CORNER SET
- COUNTY LINE
- PROPRTY LINE
- CENTER LINE
- R/W LINE

PRELIMINARY

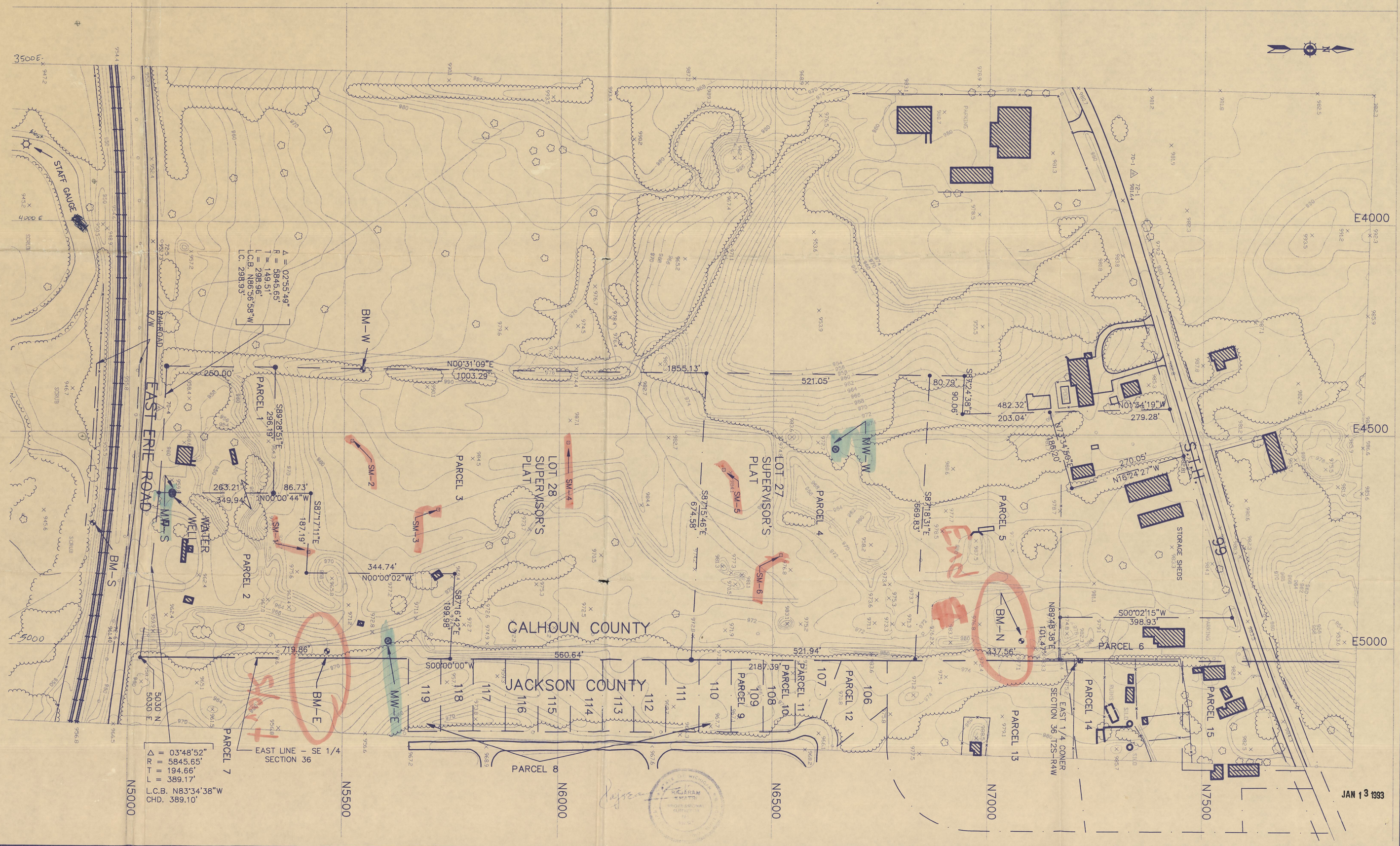

NO.	REVISIONS	DATE

DESIGNED BY:
DRAWN BY: KEK
CHECKED BY: BSP
APPROVED BY: GDS
DATE: 11–12–92
SCALE: 1" = 100'

ACAD D:\ALBION\ALBIONPS.DWG(GW2)
XREF=ALBION.DWG–900TB100.DWG

VERIFY SCALES
BAR ON ORIGINAL DRAWING IS ONE INCH
0 1
IF NOT ONE INCH ADJUST SCALES ACCORDINGLY

KAPUR & ASSOCIATES, INC.
CONSULTING ENGINEERS
MILWAUKEE, WISCONSIN
(414) 351–6668
FAX 414–351–4117

ABRAMS
AERIAL SURVEY CORPORATION
124 NORTH LARCH LANSING, MI 48912
PO Box 15008 LANSING, MI 48901–5008

ALBION – SHERIDAN LANDFILL ALBION, MICHIGAN

PROJECT NO. 92900.421
SHEET NO. 1 – 1

LOCATION

PARCEL #	OWNER	OBJECT	NORTHING	EASTING	ELEVATION
1	LUSTER PRATER – OLLIE MAE PRATER	B.M. – N	N 7079.36	E 4983.94	977.54
	LIB. 1275 – PG. 536	B.M. – W	N 5542.16	E 4351.59	981.11
2	LUSTER PRATER – OLLIE MAE PRATER	B.M. – E	N 5463.40	E 5013.78	973.30
	LIB. 1581 – PG. 700	B.M. – S	N 4917.74	E 4714.74	945.59
3	STATE OF MICHIGAN				
	DEPARTMENT OF	S.G. – W	N 4758	E 3831	943.26=10.00 ON GAUGE#
	NATURAL RESOURSES	S.G. – E	N 3548	E 7366	945.07=17.00 ON GAUGE#
	REAL ESTATE DIVISION				
	LIB. 1590–PG. 557	S.M. – 1	N 5419.00	E 4781.00	974.31
4	STATE OF MICHIGAN	S.M. – 2	N 5519.00	E 4519.00	982.31
	LIB. 1559–PG. 464	S.M. – 3	N 5720.00	E 4680.00	981.19
5	JOE FITZPATRICK LUELLA FITZPATRICK				
	LIB. 1433 – PG. 598 / LIB. 1449 – PG. 380	S.M. – 4	N 6021.00	E 4521.00	985.53
6	HAROLD DRISCOLL – ISABEL DRISCOLL	S.M. – 5	N 6384.00	E 4584.00	982.93
	LIB. 831–PG. 383	S.M. – 6	N 6519.00	E 4784.00	976.74
7	STATE OF MICHIGAN				
8	LARRY RANDALL	M.W. – W	N 6644.84	E 4535.02	977.48
9	LARRY YELINEK	M.W. – E	N 5605.82	E 4988.82	972.53
10	DONALD ADAMS	M.W. – S	N 5104.09	E 4641.99	959.98*
11	RODNY MILLS				
12	ALLAN G. SMITH				
13	TOWNSHIP OF PARMA				
14	THEODORE DAVIS				
15	MAURICE PRYOR				

AT WATER LEVEL ON 8/20/92
* ELEVATION ON 6" CASING OUTSIDE WELL

LEGEND

- SECTION CORNER
- MONITORING WELL
- SUBSIDENCE MONUMENT
- BENCH MARK
- PROPERTY CORNER FOUND
- PROPEREY CORNER SET
- COUNTY LINE
- PROPRTY LINE
- CENTER LINE
- R/W LINE

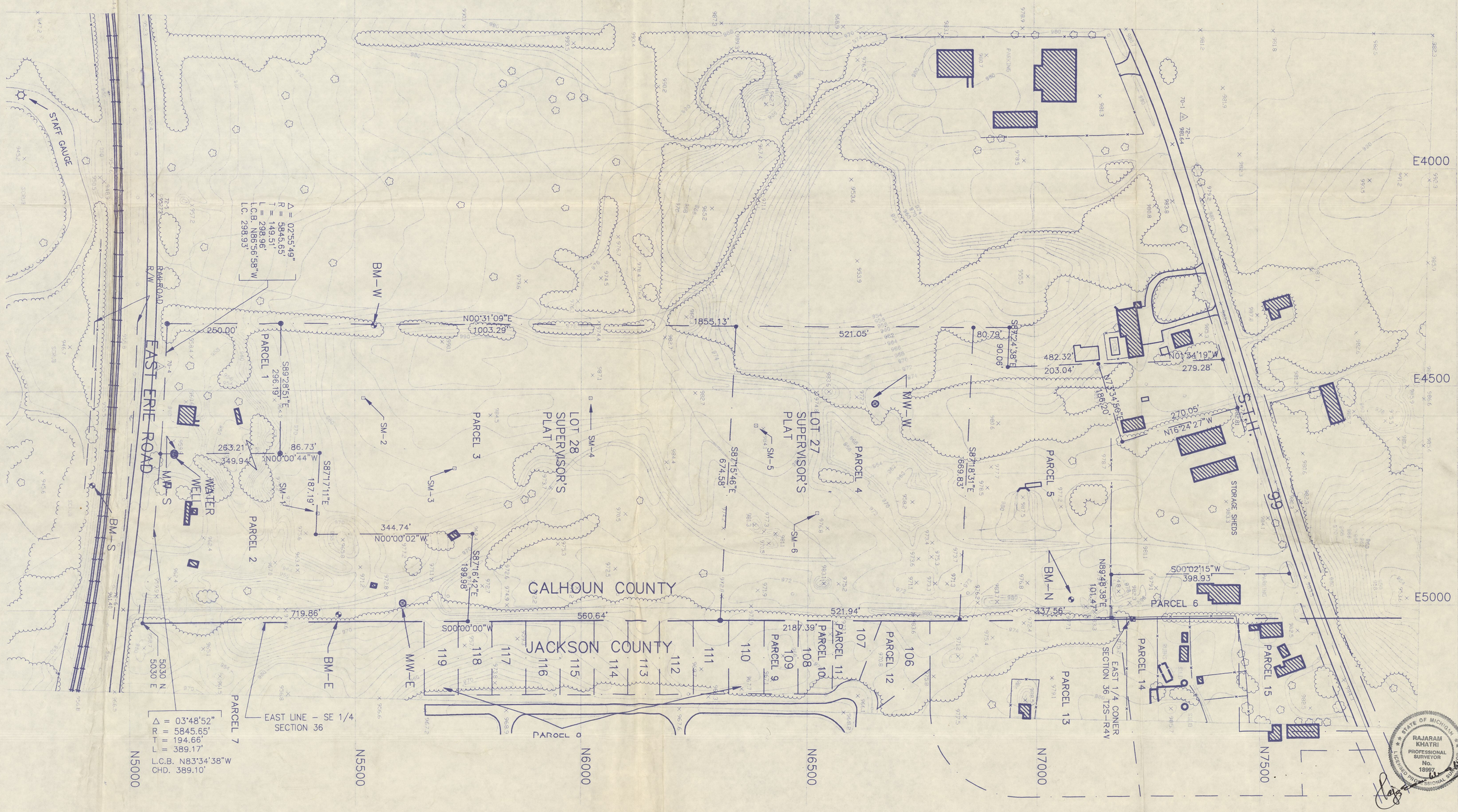

STATE OF MICHIGAN
RAJARAM KHATRI
PROFESSIONAL SURVEYOR
No. 18697

DESIGNED BY:	NO.	REVISIONS	DATE
DRAWN BY: KEK			
CHECKED BY: BSP			
APPROVED BY: GDS			
DATE: 11-12-92			
SCALE: 1" = 100'			

ACAD D:\ALBION\ALBIONPS.DWG(GW2)
XREF=ALBION.DWG-9007B100.DWG

VERIFY SCALES
BAR ON ORIGINAL DRAWING IS ONE INCH
0 1
IF NOT ONE INCH ADJUST SCALES ACCORDINGLY

KAPUR & ASSOCIATES, INC.
CONSULTING ENGINEERS
MILWAUKEE, WISCONSIN
(414) 351-6688
FAX 414-351-4177

ABRAMS AERIAL SURVEY CORPORATION
124 NORTH LARCH LANSING, MI 48912
PO Box 13003 LANSING, MI 48901-3003

ALBION – SHERIDAN LANDFILL
ALBION, MICHIGAN

PROJECT NO. 92900.421
SHEET NO. 1 – 1

LOCATION

PARCEL #	OWNER	OBJECT	NORTHING	EASTING	ELEVATION
1	LUSTER PRATER – OLLIE MAE PRATER	B.M. – N	N 7079.36	E 4983.94	977.54
	LIB. 1275 – PG. 536	B.M. – W	N 5542.16	E 4351.59	981.11
2	LUSTER PRATER – OLLIE MAE PRATER	B.M. – E	N 5463.40	E 5013.78	973.30
	LIB. 1581 – PG. 700	B.M. – S	N 4917.74	E 4714.74	945.59
3	STATE OF MICHIGAN				
	DEPARTMENT OF	S.G. – W	N 4758	E 3831	943.26=10.00 ON GAUGE#
	NATURAL RESOURSES	S.G. – E	N 3548	E 7366	945.07=17.00 ON GAUGE#
	REAL ESTATE DIVISION				
	LIB. 1590–PG. 557	S.M. – 1	N 5419.00	E 4781.00	974.31
4	STATE OF MICHIGAN	S.M. – 2	N 5519.00	E 4519.00	982.31
	LIB. 1559–PG. 464	S.M. – 3	N 5720.00	E 4680.00	981.19
5	JOE FITZPATRICK LUELLA FITZPATRICK				
	LIB. 1433 – PG. 598 / LIB. 1449 – PG. 380	S.M. – 4	N 6021.00	E 4521.00	985.53
6	HAROLD DRISCOLL – ISABEL DRISCOLL	S.M. – 5	N 6384.00	E 4584.00	982.93
	LIB. 831–PG. 383	S.M. – 6	N 6519.00	E 4784.00	976.74
7	STATE OF MICHIGAN				
8	LARRY RANDALL	M.W. – W	N 6644.84	E 4535.02	977.48
9	LARRY YELINEK	M.W. – E	N 5605.82	E 4988.82	972.53
10	DONALD ADAMS	M.W. – S	N 5104.09	E 4641.99	959.98*
11	RODNY MILLS				
12	ALLAN G. SMITH				
13	TOWNSHIP OF PARMA				
14	THEODORE DAVIS				
15	MAURICE PRYOR				

AT WATER LEVEL ON 8/20/92
* ELEVATION ON 6" CASING OUTSIDE WELL

LEGEND

- SECTION CORNER
- MONITORING WELL
- SUBSIDENCE MONUMENT
- BENCH MARK
- PROPERTY CORNER FOUND
- PROPEREY CORNER SET
- COUNTY LINE
- PROPRTY LINE
- CENTER LINE
- R/W LINE

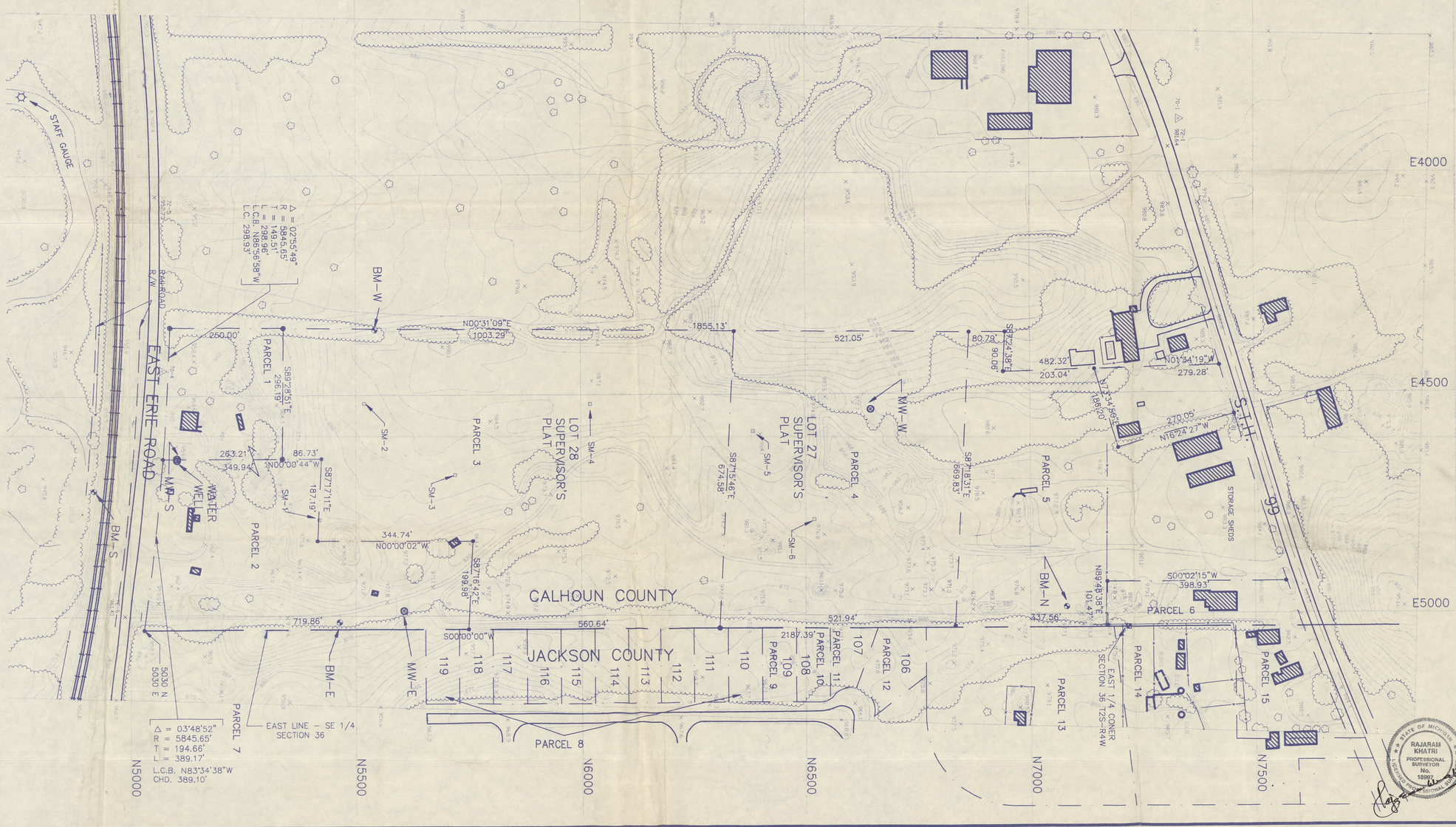

DESIGNED BY:
DRAWN BY: KEK
CHECKED BY: BSP
APPROVED BY: GDS
DATE: 11-12-92
SCALE: 1" = 100'

NO.	REVISIONS	DATE

ACAD: D:\ALBION\ALBIONPS.DWG(GW2)
XREF=ALBION.DWG-9OOTB10D.DWG

VERIFY SCALES
BAR ON ORIGINAL DRAWING IS ONE INCH
0 — 1
IF NOT ONE INCH ADJUST SCALES ACCORDINGLY

KAPUR & ASSOCIATES, INC.
CONSULTING ENGINEERS
MILWAUKEE, WISCONSIN
(414) 351-6683
FAX 414-351-4177

ABRAMS AERIAL SURVEY CORPORATION
124 NORTH LARCH LANSING, MI 48912
PO Box 15308 LANSING, MI 48901-5308

ALBION – SHERIDAN LANDFILL
ALBION, MICHIGAN

STATE OF MICHIGAN
RAJARAM KHATRI
PROFESSIONAL SURVEYOR
No. 18900
LICENSED PROFESSIONAL SURVEYOR

PROJECT NO.
92900.421
SHEET NO.
1 – 1

LOCATION

PARCEL #	OWNER	OBJECT	NORTHING	EASTING	ELEVATION
1	LUSTER PRATER – OLLIE MAE PRATER	B.M. – N	N 7079.36	E 4983.94	977.54
	LIB. 1275 – PG. 536	B.M. – W	N 5542.16	E 4351.59	981.11
2	LUSTER PRATER – OLLIE MAE PRATER	B.M. – E	N 5463.40	E 5013.78	973.30
	LIB. 1581 – PG. 700	B.M. – S	N 4917.74	E 4714.74	945.59
3	STATE OF MICHIGAN				
	DEPARTMENT OF	S.G. – W	N 4758	E 3831	943.26=10.00 ON GAUGE#
	NATURAL RESOURSES	S.G. – E	N 3548	E 7366	945.07=17.00 ON GAUGE#
	REAL ESTATE DIVISION				
	LIB. 1590–PG. 557	S.M. – 1	N 5419.00	E 4781.00	974.31
4	STATE OF MICHIGAN	S.M. – 2	N 5519.00	E 4519.00	982.31
	LIB. 1559–PG. 464	S.M. – 3	N 5720.00	E 4680.00	981.19
5	JOE FITZPATRICK LUELLA FITZPATRICK				
	LIB. 1433 – PG. 598 / LIB. 1449 – PG. 380	S.M. – 4	N 6021.00	E 4521.00	988.53
6	HAROLD DRISCOLL – ISABEL DRISCOLL	S.M. – 5	N 6384.00	E 4584.00	982.93
	LIB. 831–PG. 383	S.M. – 6	N 6519.00	E 4784.00	976.74
7	STATE OF MICHIGAN				
8	LARRY RANDALL	M.W. – W	N 6644.84	E 4535.02	977.48
9	LARRY YELINEK	M.W. – E	N 5605.82	E 4988.82	972.53
10	DONALD ADAMS	M.W. – S	N 5104.09	E 4641.99	959.98*
11	RODNY MILLS				
12	ALLAN G. SMITH				
13	TOWNSHIP OF PARMA				
14	THEODORE DAVIS				
15	MAURICE PRYOR				

AT WATER LEVEL ON 8/20/92
* ELEVATION ON 6" CASING OUTSIDE WELL

LEGEND

- SECTION CORNER
- MONITORING WELL
- SUBSIDENCE MONUMENT
- BENCH MARK
- PROPERTY CORNER FOUND
- PROPEREY CORNER SET
- COUNTY LINE
- PROPRTY LINE
- CENTER LINE
- R/W LINE

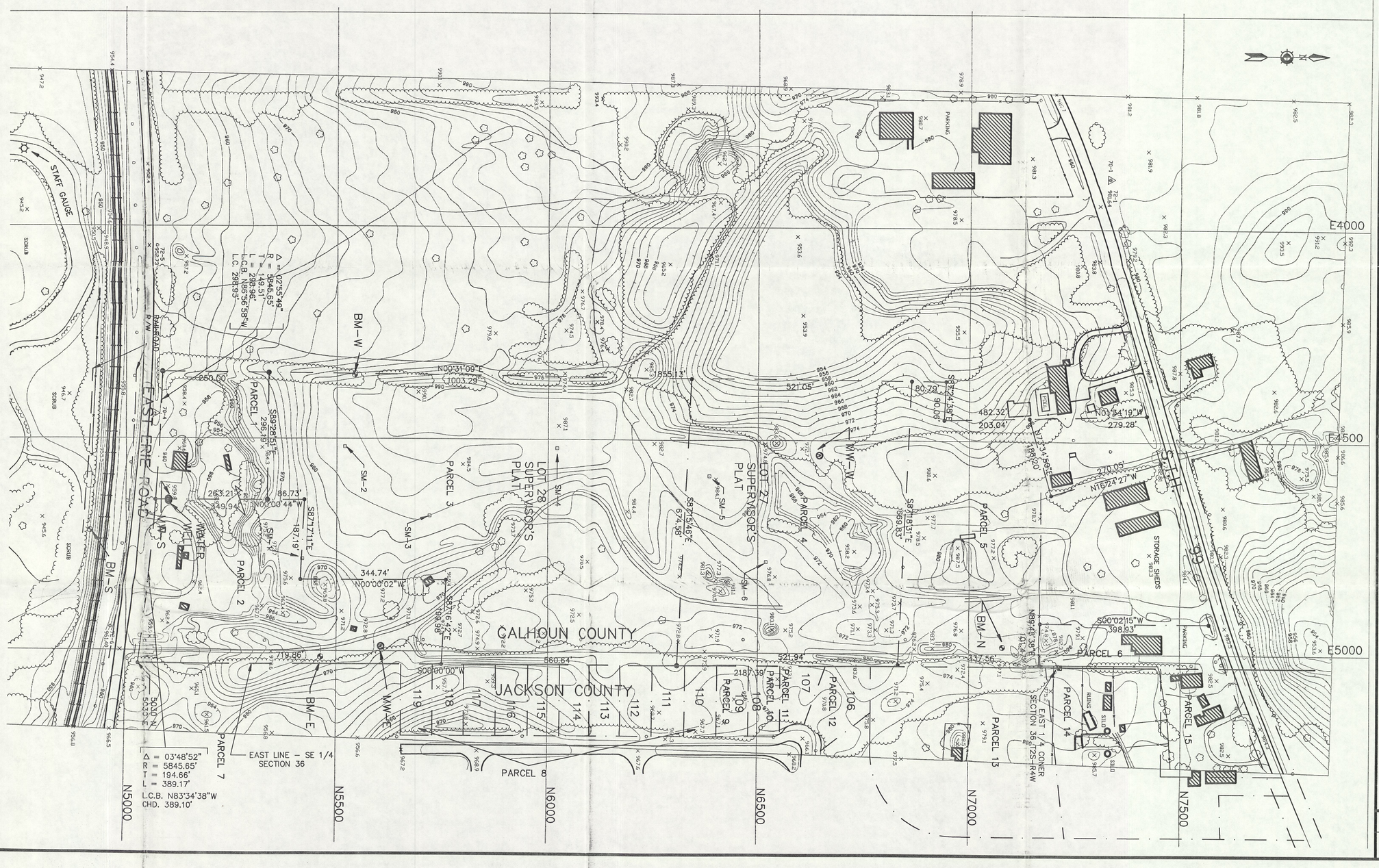

DESIGNED BY:	NO.	REVISIONS	DATE
DRAWN BY: KEK			
CHECKED BY: BSP			
APPROVED BY: GDS			
DATE: 10–15–92			
SCALE: 1" = 100'			

ACAD D:\ALBION\ALBIONPS.DWG(GW2)
XREF=ALBION.DWG–9007B100.DWG

VERIFY SCALES
BAR ON ORIGINAL DRAWING IS ONE INCH
0 1
IF NOT ONE INCH ADJUST SCALES ACCORDINGLY

KAPUR & ASSOCIATES, INC.
CONSULTING ENGINEERS
MILWAUKEE, WISCONSIN
414-351-4488
FAX 414-351-4117

ABRAMS
AERIAL SURVEY CORPORATION
124 NORTH HAPPY HOLLOW BLVD. OMAHA, NE 68114
PO Box 15008 LANSING, MI 48901-5008

ALBION – SHERIDAN
LANDFILL
ALBION, MICHIGAN

PROJECT NO. 92900.421
SHEET NO. 1 – 1

PRELIMINARY DATE: 10\30\92

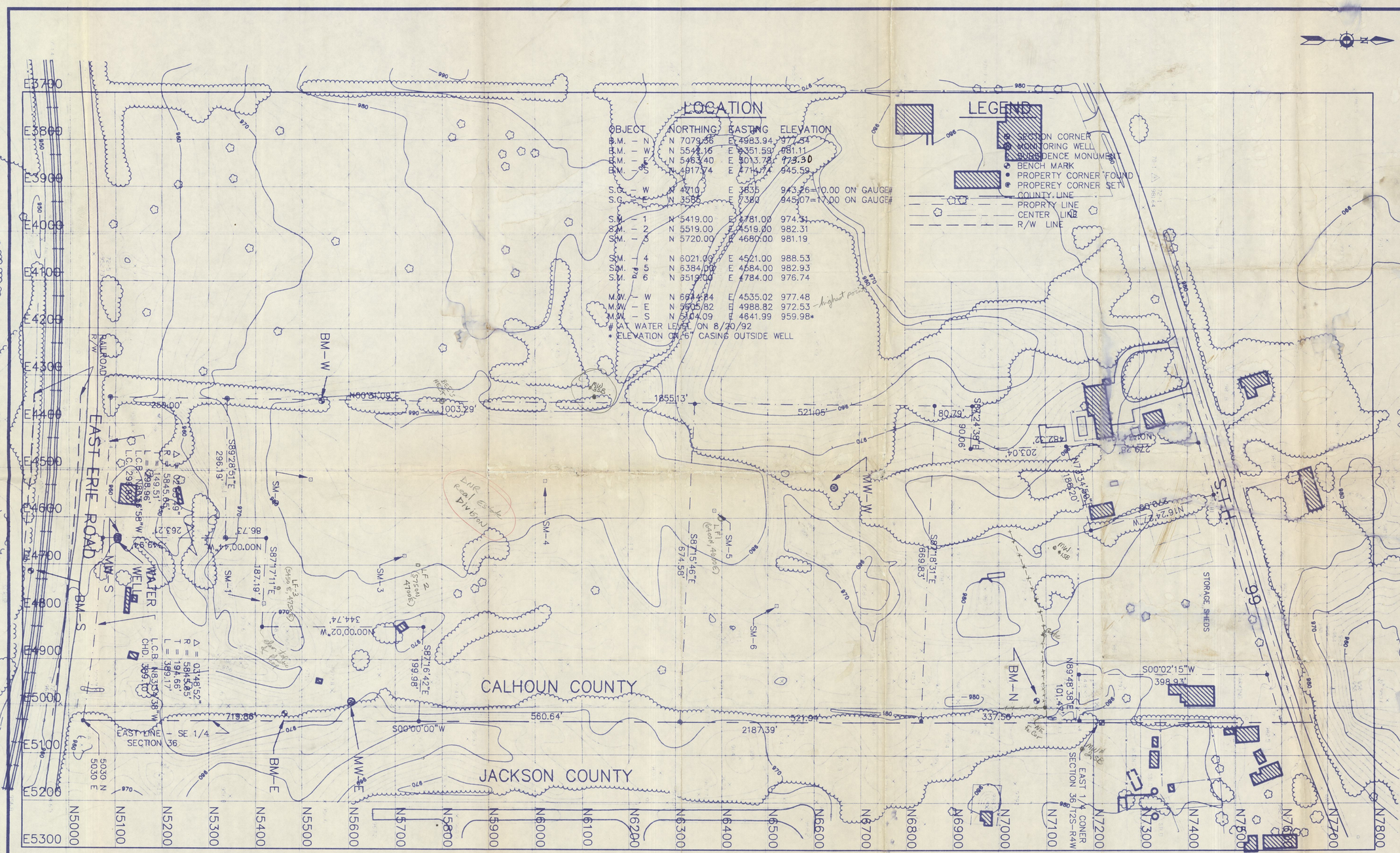

DATE	REVISIONS	NO.

DESIGNED BY: KEK
DRAWN BY: BSP
CHECKED BY: GDS
APPROVED BY:
DATE: 10-09-92
SCALE: 1" = 100'
ACAD D:\ALBION (CW2)

VERIFY SCALES
BAR ON ORIGINAL DRAWING IS ONE INCH
0 1
IF NOT ONE INCH ADJUST SCALES ACCORDINGLY

KAPUR & ASSOCIATES, INC.
CONSULTING ENGINEERS
MILWAUKEE, WISCONSIN
(414) 351-6668
FAX 414-351-4117

ALBION – SHERIDAN LANDFILL
ALBION, MICHIGAN

PROJECT NO. 92900.421
SHEET NO. 1 – 1

PRELIMINARY DATE: 10-09-92