Figure_ Surface Water and Sediment Samplins Locations



US EPA RECORDS CENTER REGION 5
471087

River sample △
wetland sample □
{Use different Symbol for Stations 1-6 (River) and 7-14 (wetland)

04011.02

Scale 1" = 316'

(Station 13 will be placed later.)
(Only Glenn Knows and he's out)

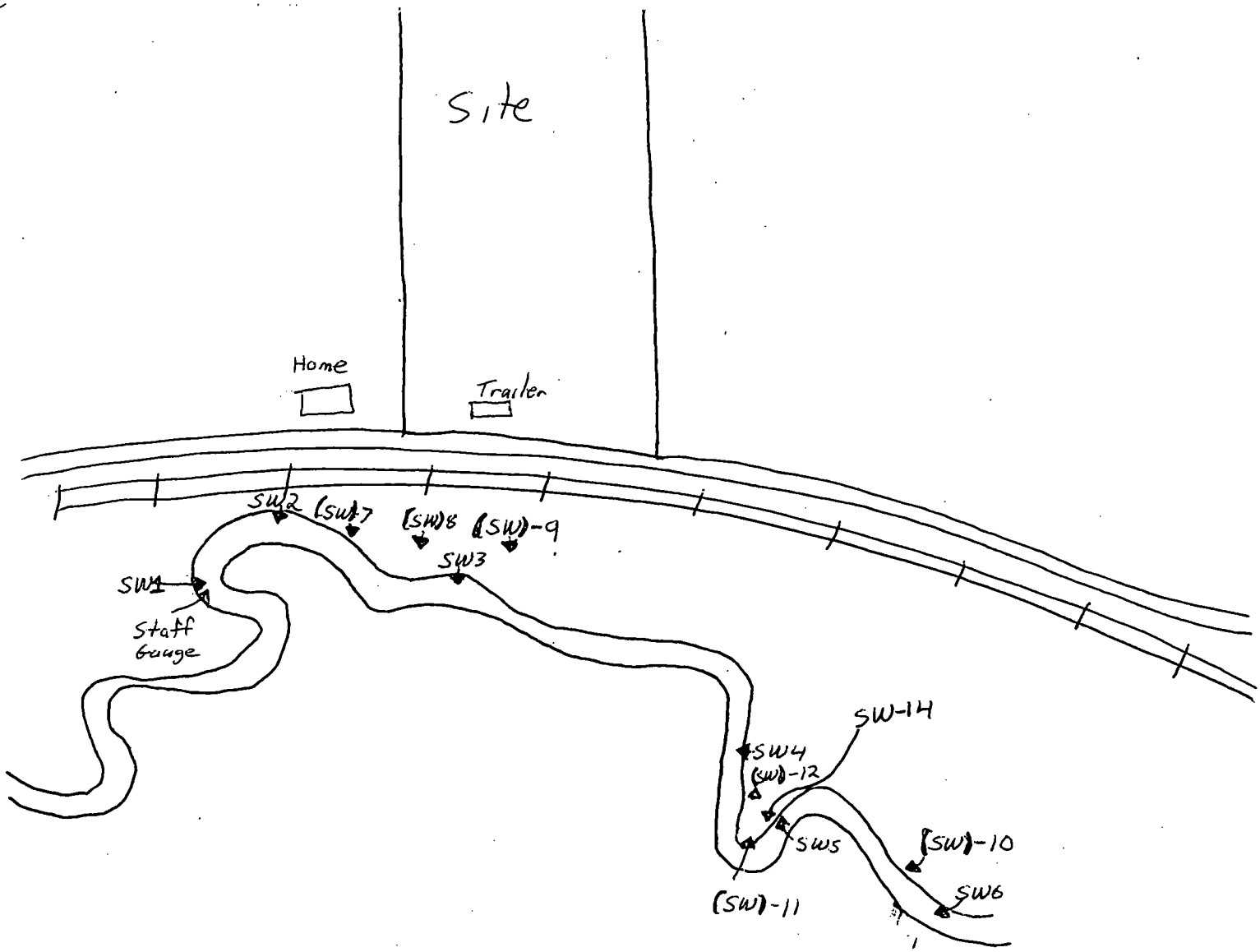

SW = River Station

(SW) Wetland Station

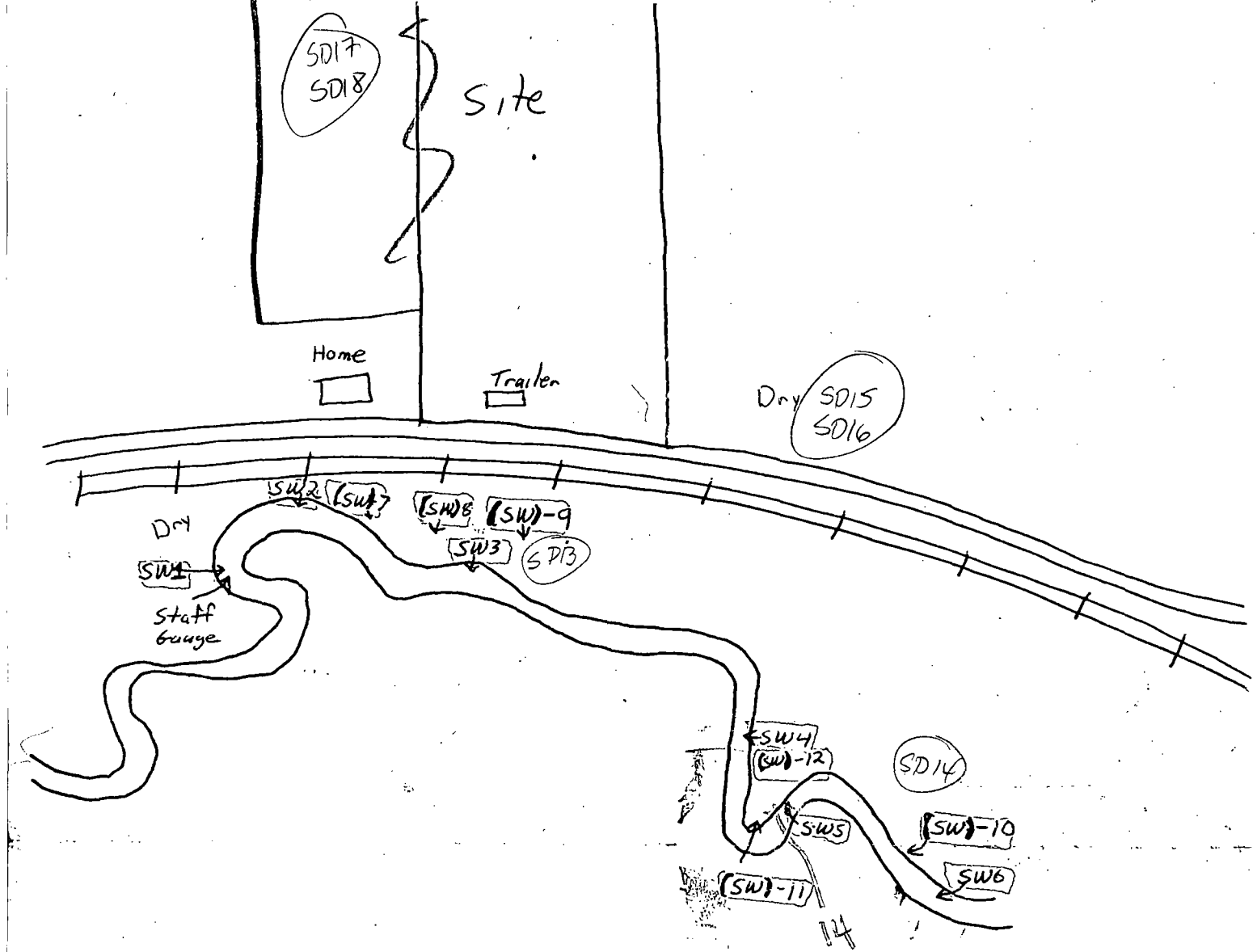

[SW] = River Station

[(SW)] = Wetland Station

Glen,

Here is a sketch of the Albion sampling locations. All are staked except SW-10. Jim Wise has field book with more details. He will be working with you on Monday A.M.

Call me if you have any questions.