US EPA RECORDS CENTER REGION 5
469866

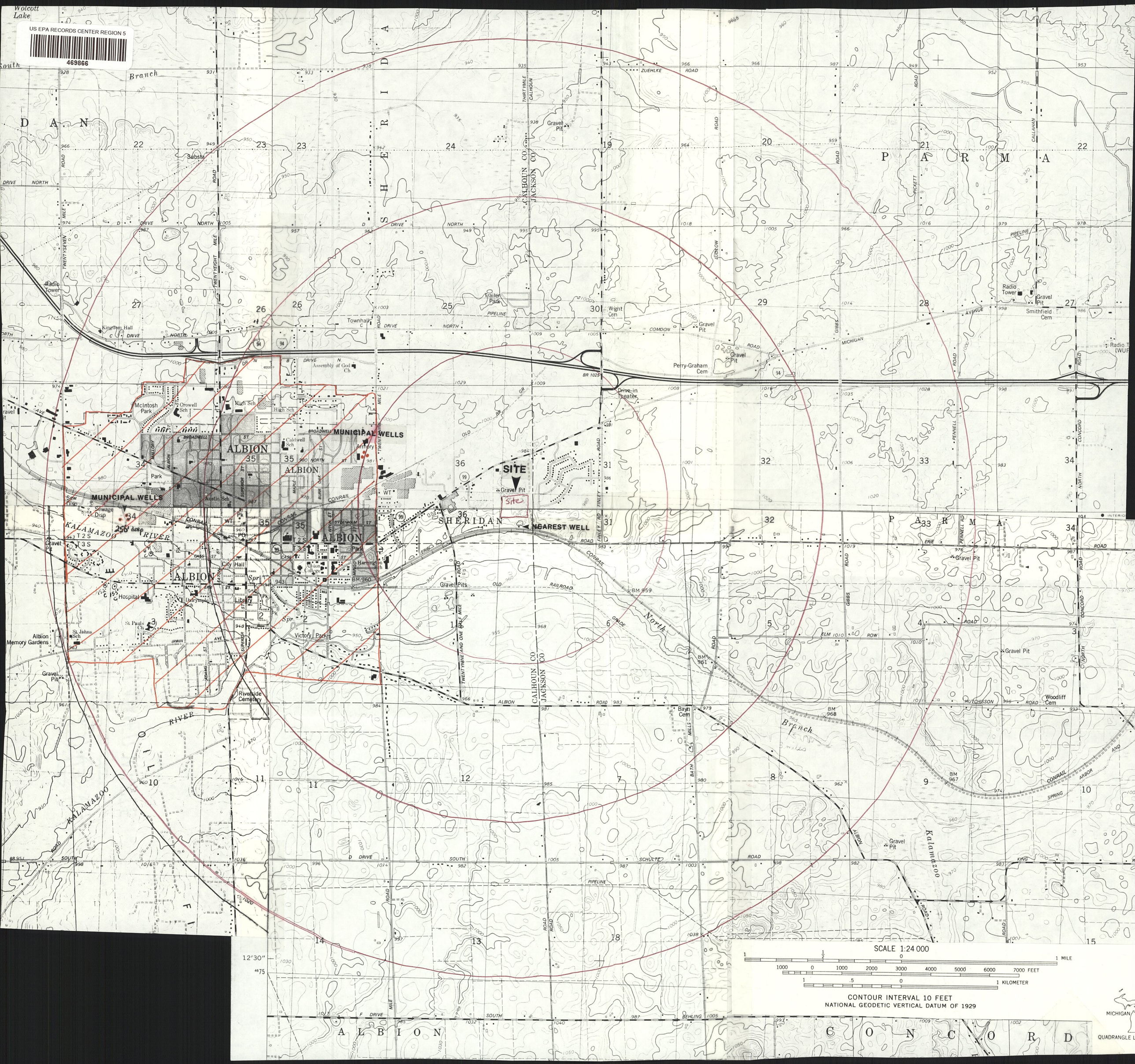

SCALE 1:24 000

1 ½ 0 1 MILE

1000 0 1000 2000 3000 4000 5000 6000 7000 FEET

1 .5 0 1 KILOMETER

CONTOUR INTERVAL 10 FEET
NATIONAL GEODETIC VERTICAL DATUM OF 1929

MICHIGAN

QUADRANGLE L

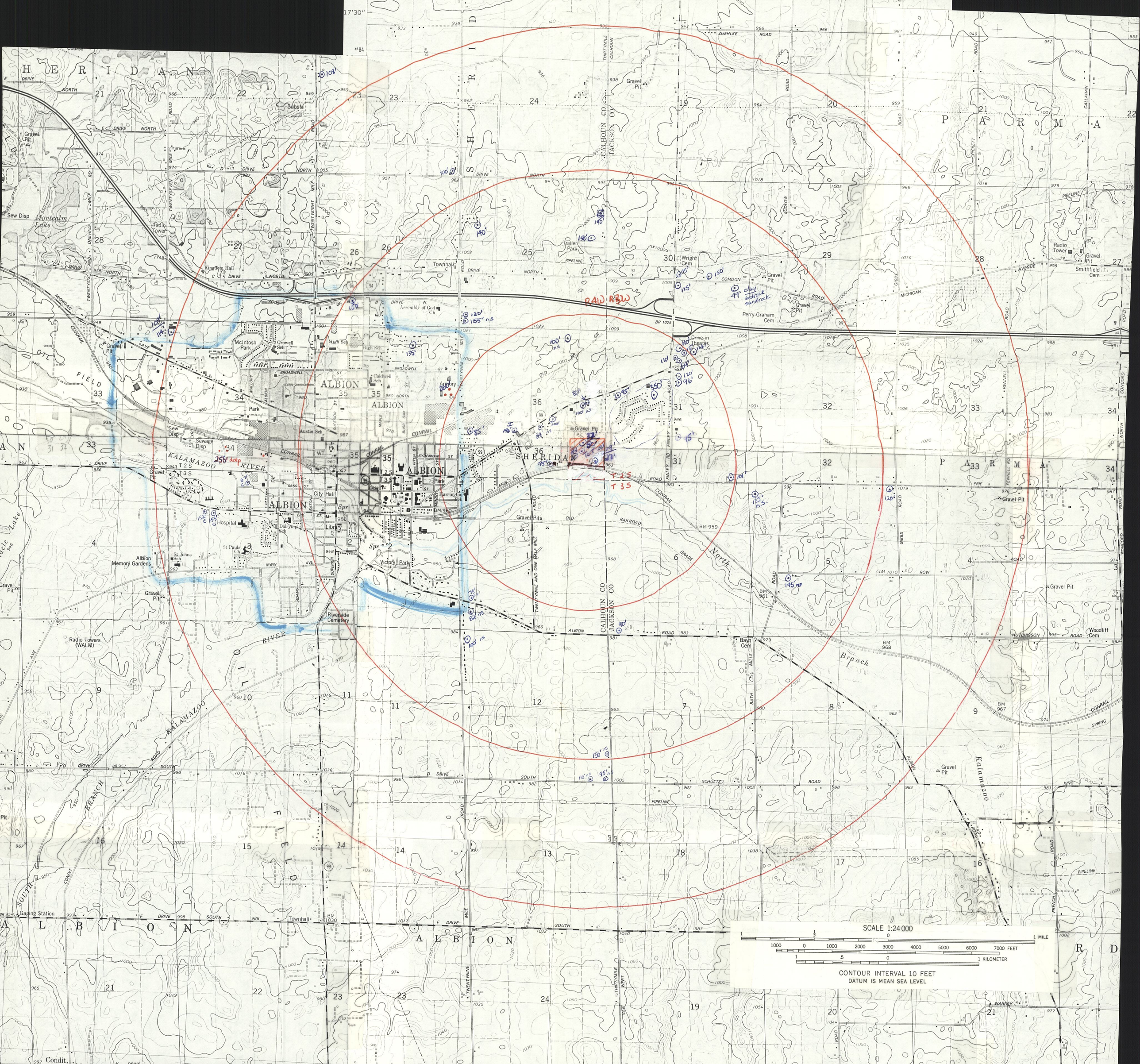

SCALE 1:24 000
1 MILE
7000 FEET
1 KILOMETER
CONTOUR INTERVAL 10 FEET
DATUM IS MEAN SEA LEVEL
ALBION
SHERIDAN
PARMA
KALAMAZOO RIVER
OIL FIELD
North Branch
Kalamazoo
CALHOUN CO
JACKSON CO
Montcalm Lake
Albion Memory Gardens
Riverside Cemetery
Radio Towers (WALM)
Gaging Station
Townhall
Condit

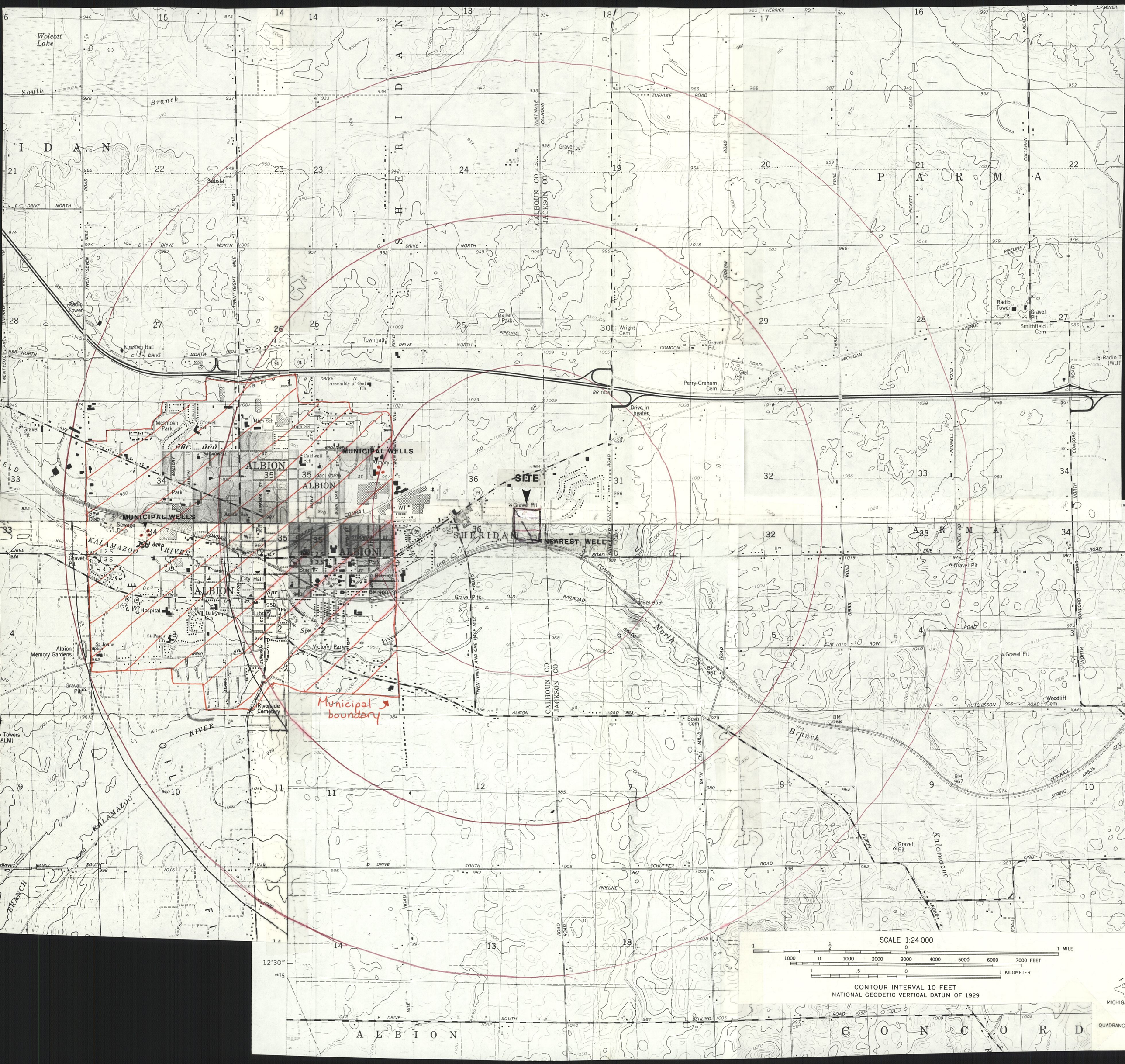

Wolcott Lake
South Branch
SHERIDAN
PARMA
ALBION
CONCORD
MUNICIPAL WELLS
SITE
NEAREST WELL
Municipal boundary
Kalamazoo River
North Branch
Kalamazoo
Riverside Cemetery
Victory Park
Hospital
Albion Memory Gardens
Gravel Pit
Radio Tower
Smithfield Cem
Perry-Graham Cem
Drive-in Theater
Wright Cem
Trailer Park
Townhall
Kingdom Hall
Substa
Assembly of God Ch
McIntosh Park
Crowell Sch
High Sch
Caldwell Sch
Armory
Austin Sch
Sewage Disp
Sew Disp
City Hall
Dalrymple Sch
St Paul's Ch
St Johns Sch
Harrington Sch
Gravel Pits
Woodliff Cem
Bavn Cem
Towers (ALM)
SCALE 1:24 000
1 MILE
7000 FEET
1 KILOMETER
CONTOUR INTERVAL 10 FEET
NATIONAL GEODETIC VERTICAL DATUM OF 1929
12'30"