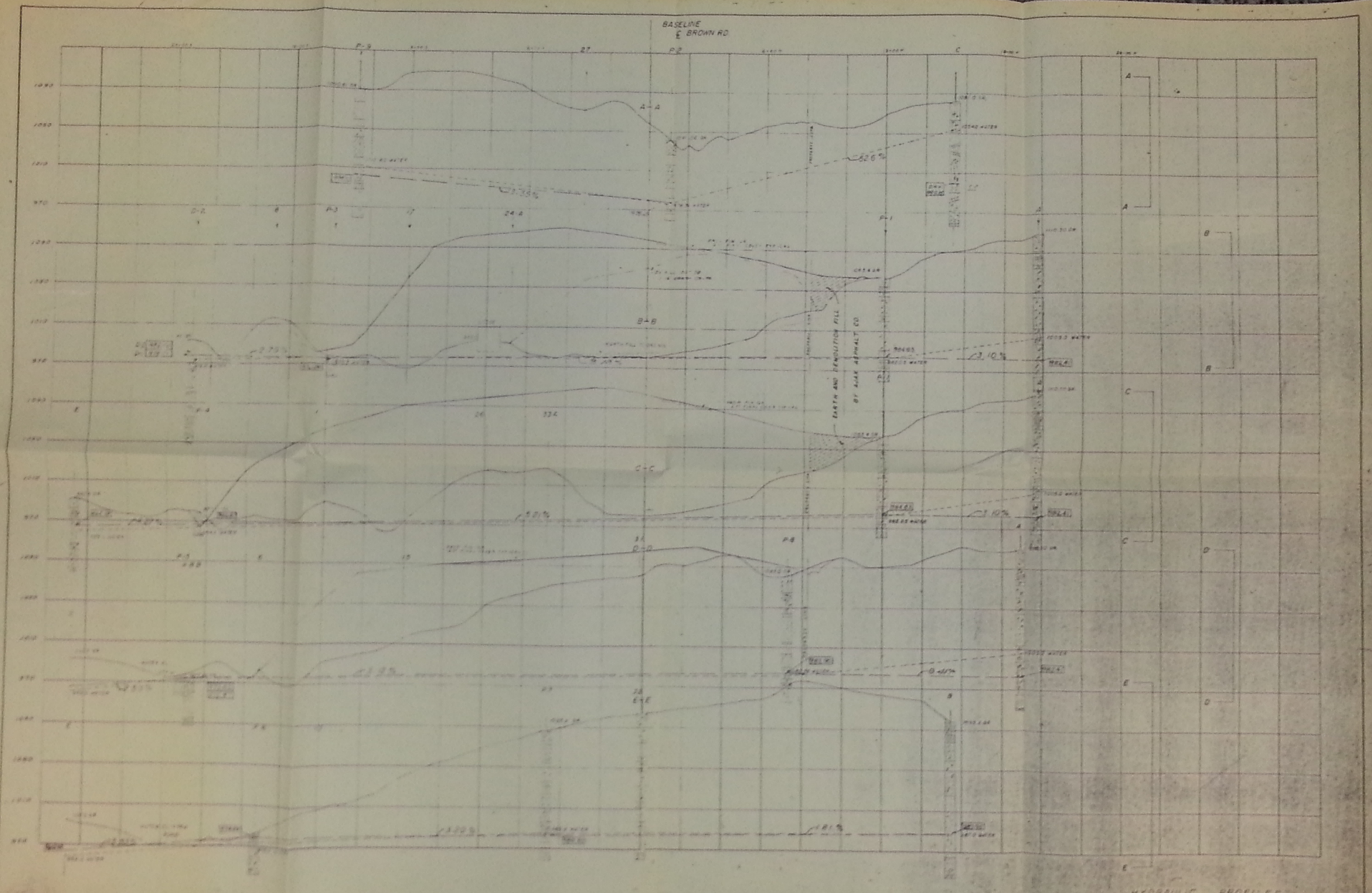

FITZ J. BRIDGES
CONSULTING ENGINEER

SANICEM LANDFILL
ORION AND PONTIAC TOWNSHIPS
OAKLAND CO. MICHIGAN

NOV 2 1978

ecology and environment, inc.
SITE NAME SANICEM LANDFILL
U.S. EPA ID# MID980678304
USGS TOPOGRAPHIC MAPS:
10' CONTOUR INTERVAL
NAME LAKE ORION
DATE 1968
REVISED 1971
NAME OXFORD
DATE 1968
REVISED 1983
NAME PONTIAC NORTH
DATE 1968
REVISED 1983
NAME ROCHESTER
DATE 1968
REVISED 1981
SCALE
0
1/2
1 MILE
WELL LOG
QUADRANGLE LOCATION
AUBURN HILLS MUNICIPAL WATER BOUNDARY
2 WELL LOG
3 WELL LOG
SITE
1 WELL LOG
5 WELL LOG
4 WELL LOG
1 MILE RADIUS
ROCHESTER MUNICIPAL WATER BOUNDARY
PONTIAC MUNICIPAL WATER BOUNDARY
2 MILE RADIUS
3 MILE RADIUS
4 MILE RADIUS
Lake Sixteen
Lake Orion
Park Island
Lake Angelus
ANGELUS
Gingellville
Jodah Lake
Galloway Lake
Cowan Lake
Terry Lake
Mud Lake
Lost Lake
Square Lake
Elkhorn Lake
Voorhees Lake
Golf Course
Clinton Valley Center
River

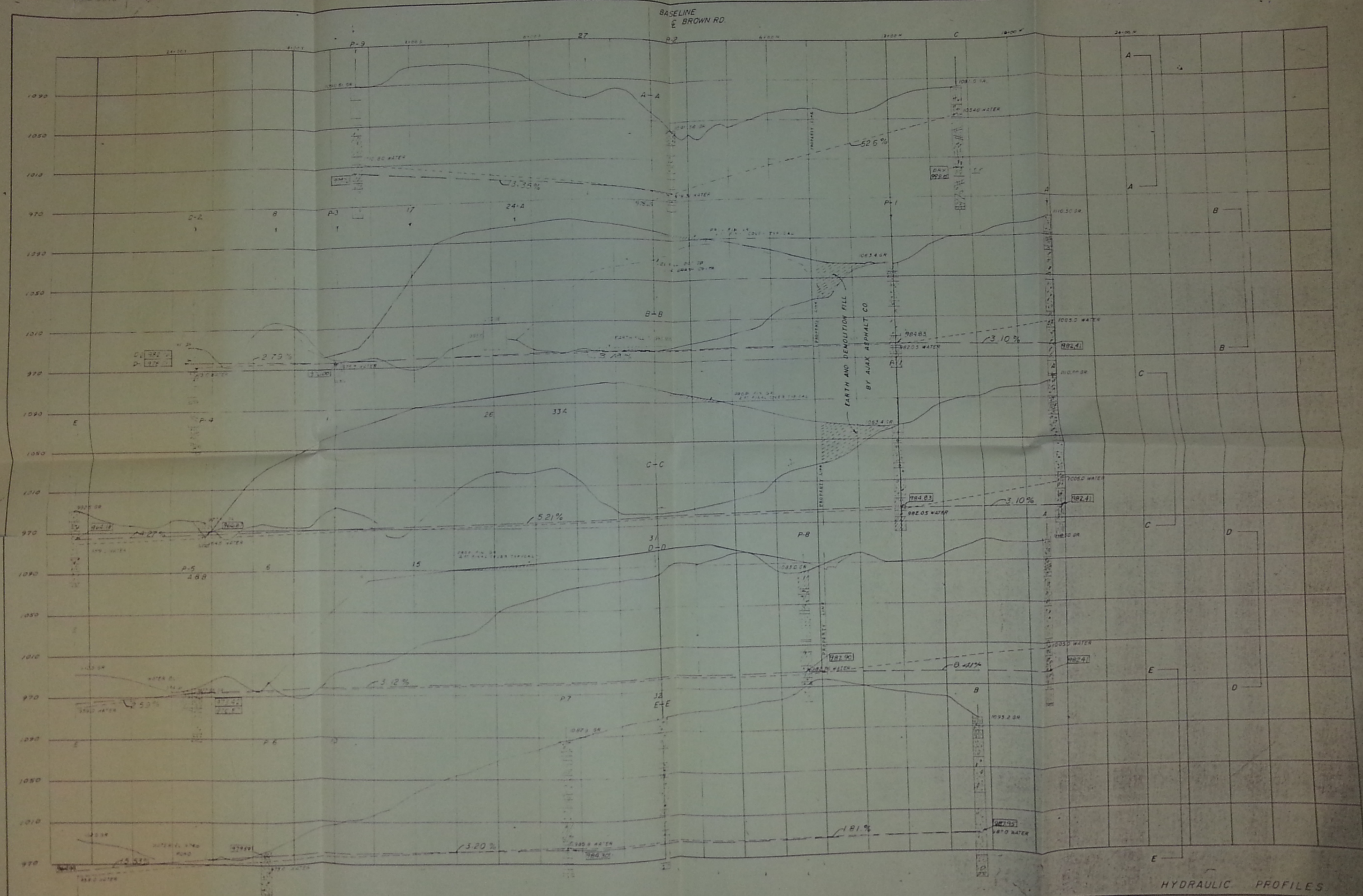

HYDRAULIC PROFILES

FITZ J. BRIDGES
CONSULTING ENGINEER
273 SO. GRATIOT MOUNT CLEMENS, MICHIGAN 48043

V.S.
F.J.B.
6 OCT. 78

SANICEM LANDFILL
ORION AND PONTIAC TOWNSHIPS
OAKLAND CO. MICHIGAN

NOV 2 1979

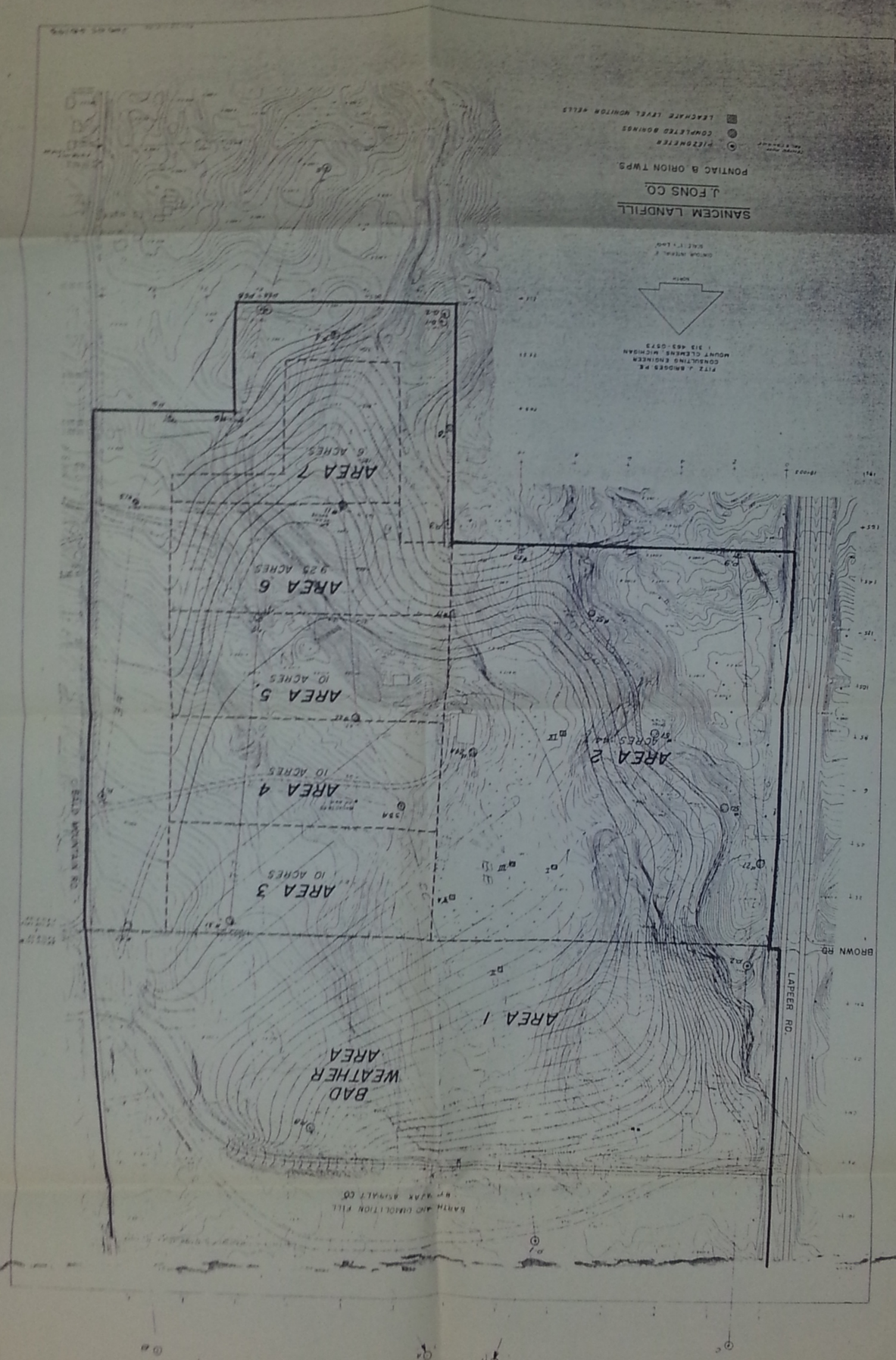
SANICEM LANDFILL
J. FONS CO.
PONTIAC & ORION TWPS.
PIEZOMETER
COMPLETED BORINGS
LEACHATE LEVEL MONITOR WELLS
SH. 2 OF 9
SANICEM LANDFILL
ORION TOWNSHIP
OAKLAND CO. MICHIGAN
1"=200'
JOB NO. 68193
SH. 7 OF 7
AREA 1
BAD WEATHER AREA
AREA 2
AREA 3
10 ACRES
AREA 4
10 ACRES
AREA 5
10 ACRES
AREA 6
9.25 ACRES
AREA 7
6 ACRES
LAPEER RD.
BROWN RD.

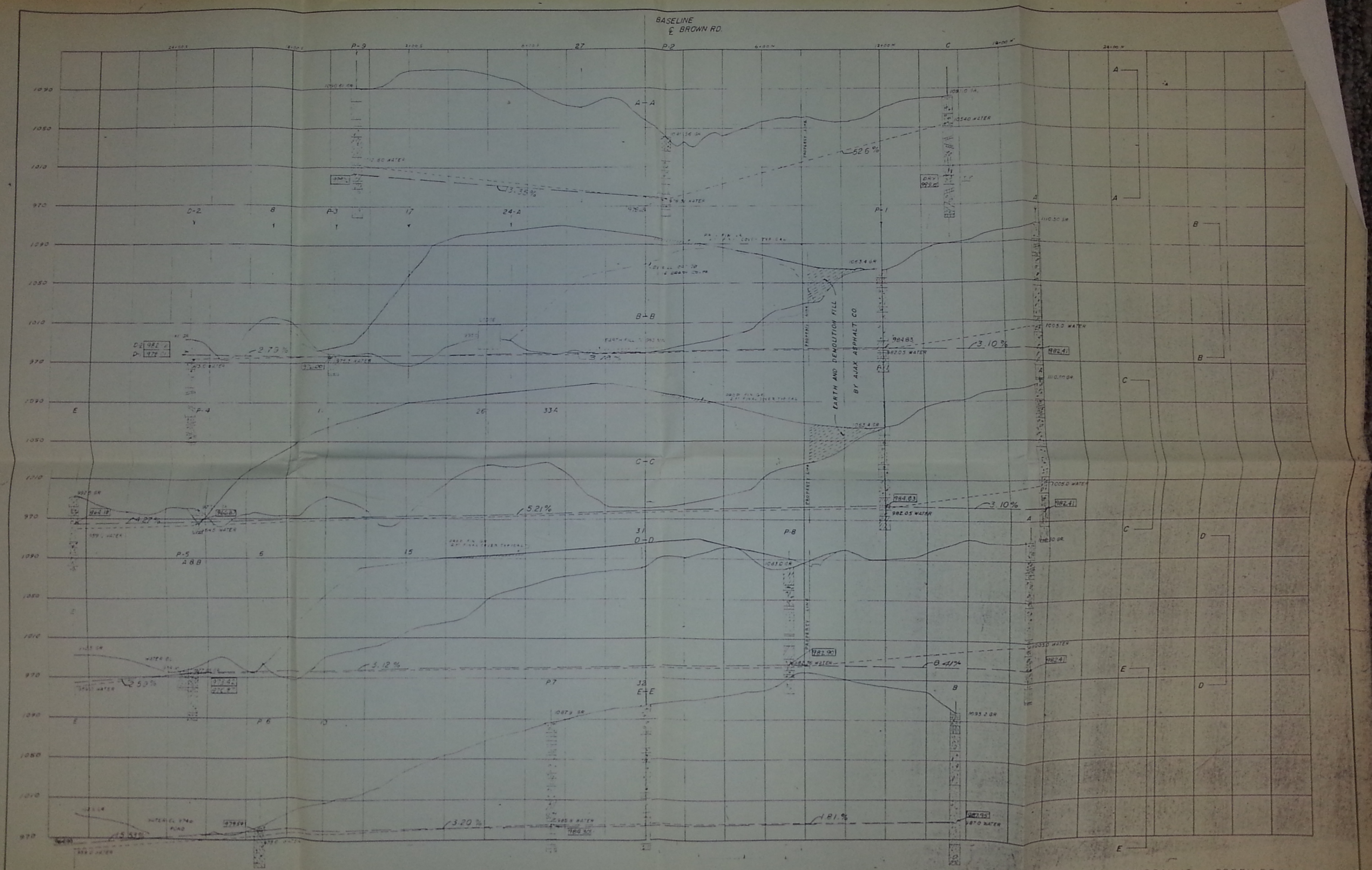

HYDRAULIC PROFILES

FITZ J. BRIDGES CONSULTING ENGINEER 273 SO. GRATIOT MOUNT CLEMENS, MICHIGAN 48043	V.S. F.J.B. 8 OCT 78	SANICEM LANDFILL ORION AND PONTIAC TOWNSHIPS OAKLAND CO. MICHIGAN	68193 3 of 7

NOV 2 1979

SH 2 OF 9

SANICEM LANDFILL
ORION TOWNSHIP
OAKLAND CO. MICHIGAN

1" = 200'
JOB NO. 68193
SH 1 OF 7

NOV 2 1979

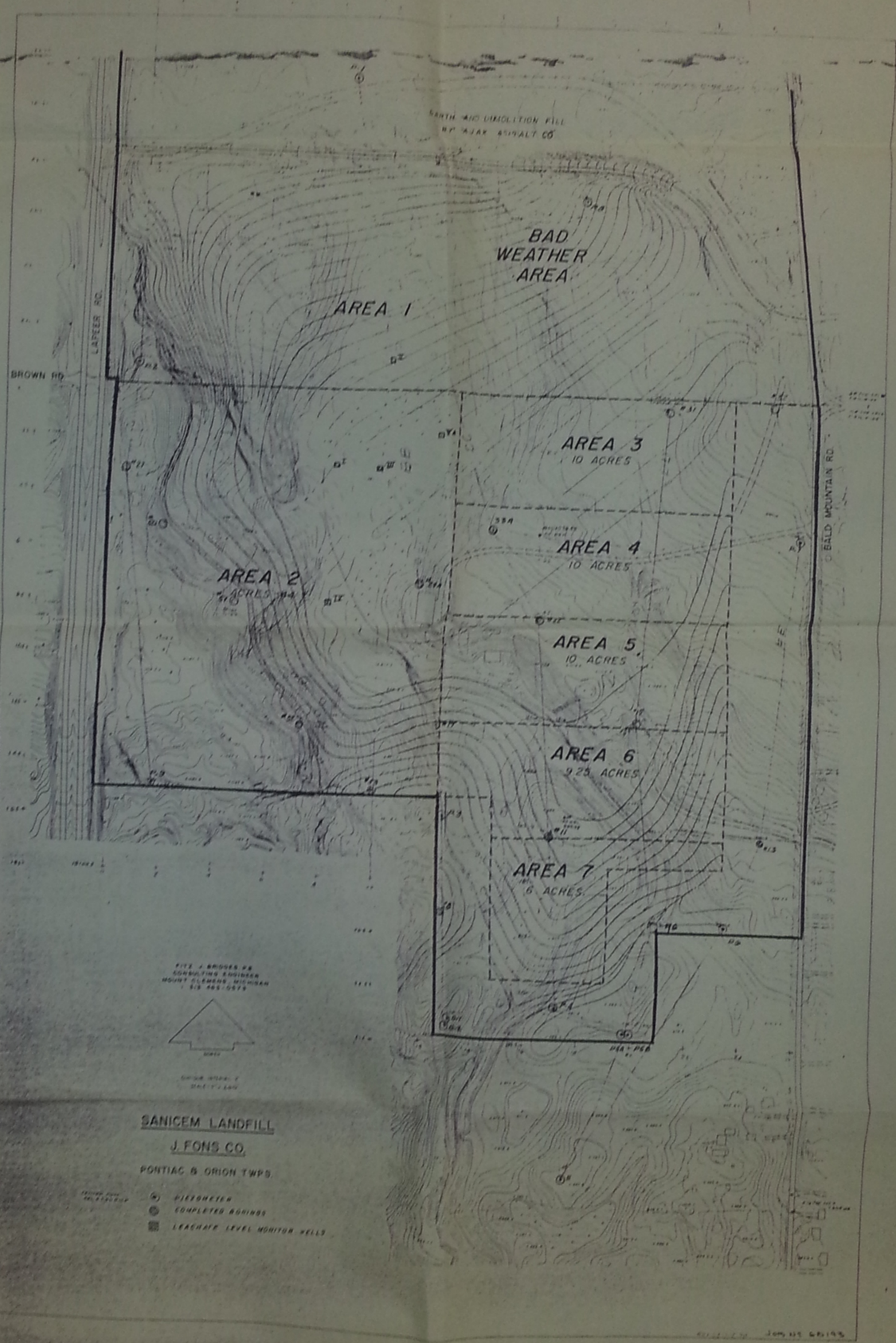
EARTH AND DEMOLITION FILL
BY AJAX ASPHALT CO
BAD WEATHER AREA
AREA 1
LAPEER RD.
BROWN RD.
AREA 3
10 ACRES
AREA 4
10 ACRES
AREA 2
AREA 5
10 ACRES
BALD MOUNTAIN RD.
AREA 6
9.25 ACRES
AREA 7
6 ACRES
SANICEM LANDFILL
J. FONS CO.
PONTIAC & ORION TWPS.
PIEZOMETER
COMPLETED BORINGS
LEACHATE LEVEL MONITOR WELLS

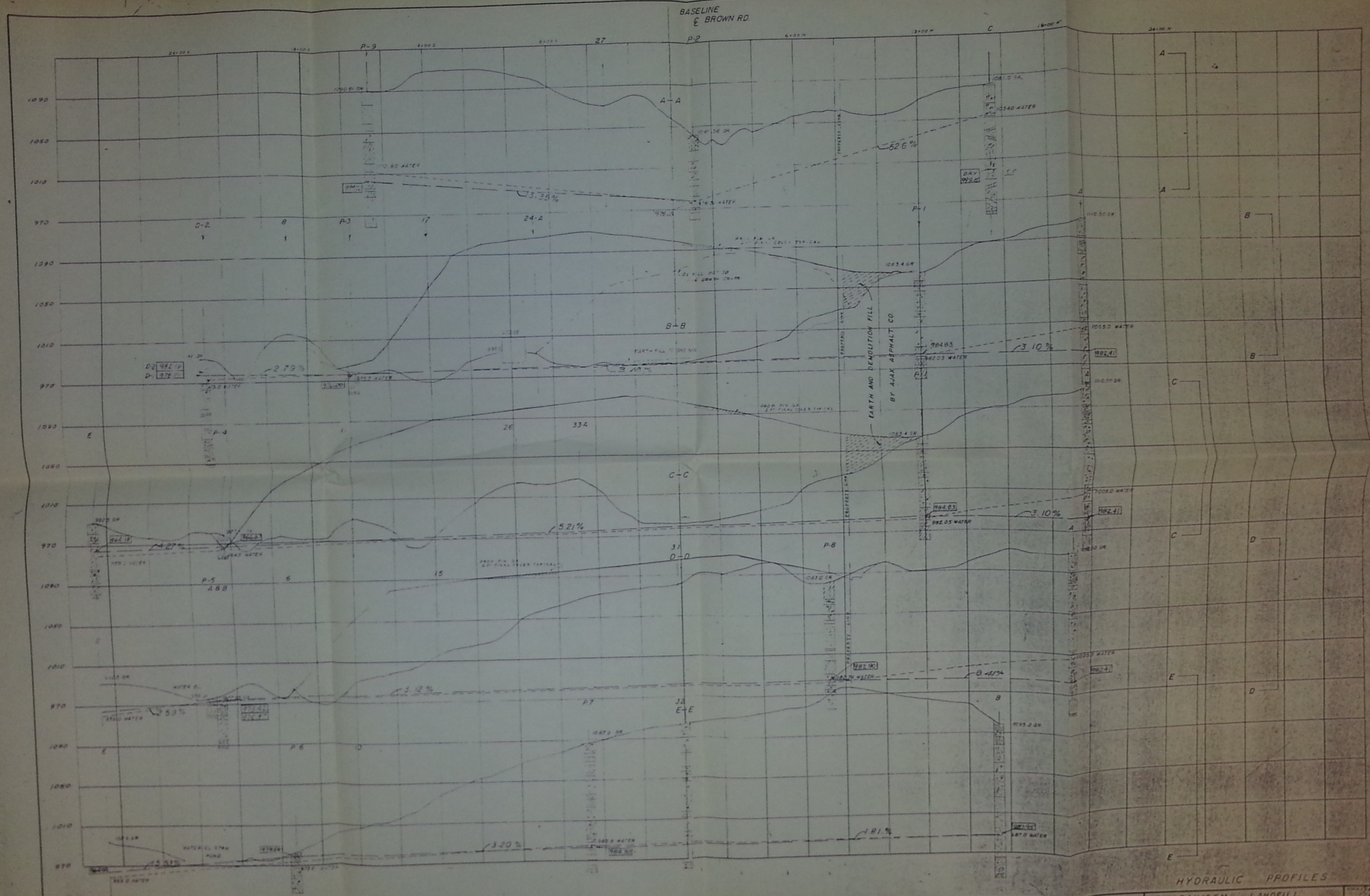

HYDRAULIC PROFILES

FITZ J. BRIDGES
CONSULTING ENGINEER
273 SO. GRATIOT MOUNT CLEMENS, MICHIGAN 48043

V.S.
F.J.B.
8 OCT 78

SANICEM LANDFILL
ORION AND PONTIAC TOWNSHIPS
OAKLAND CO. MICHIGAN

NOV 2 1979

SANICEM LANDFILL
ORION TOWNSHIP
OAKLAND CO. MICHIGAN

1"=200'
JOB NO. 68193
SH 7 OF 7

SH 2 OF 9