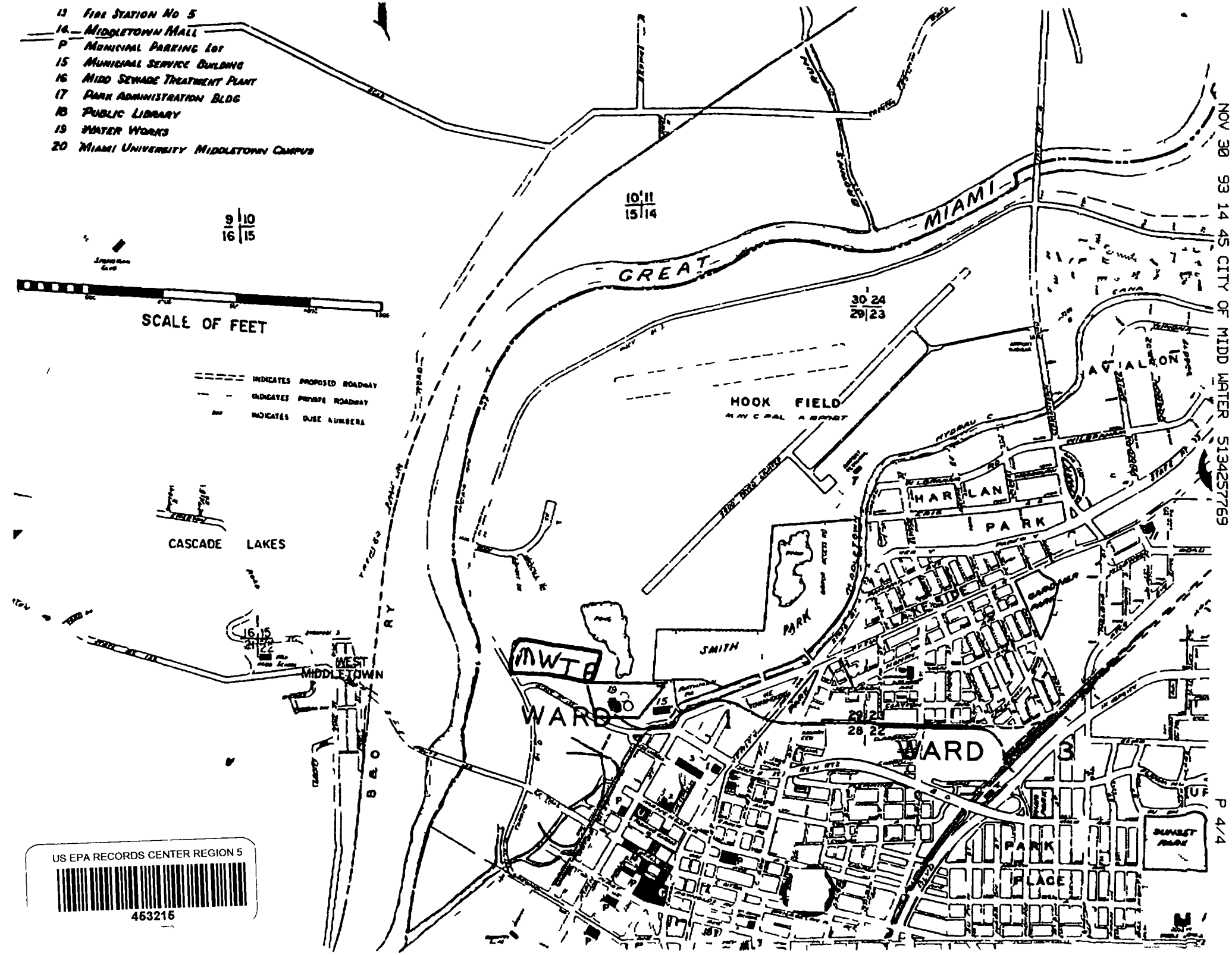

US EPA RECORDS CENTER REGION 5
453215

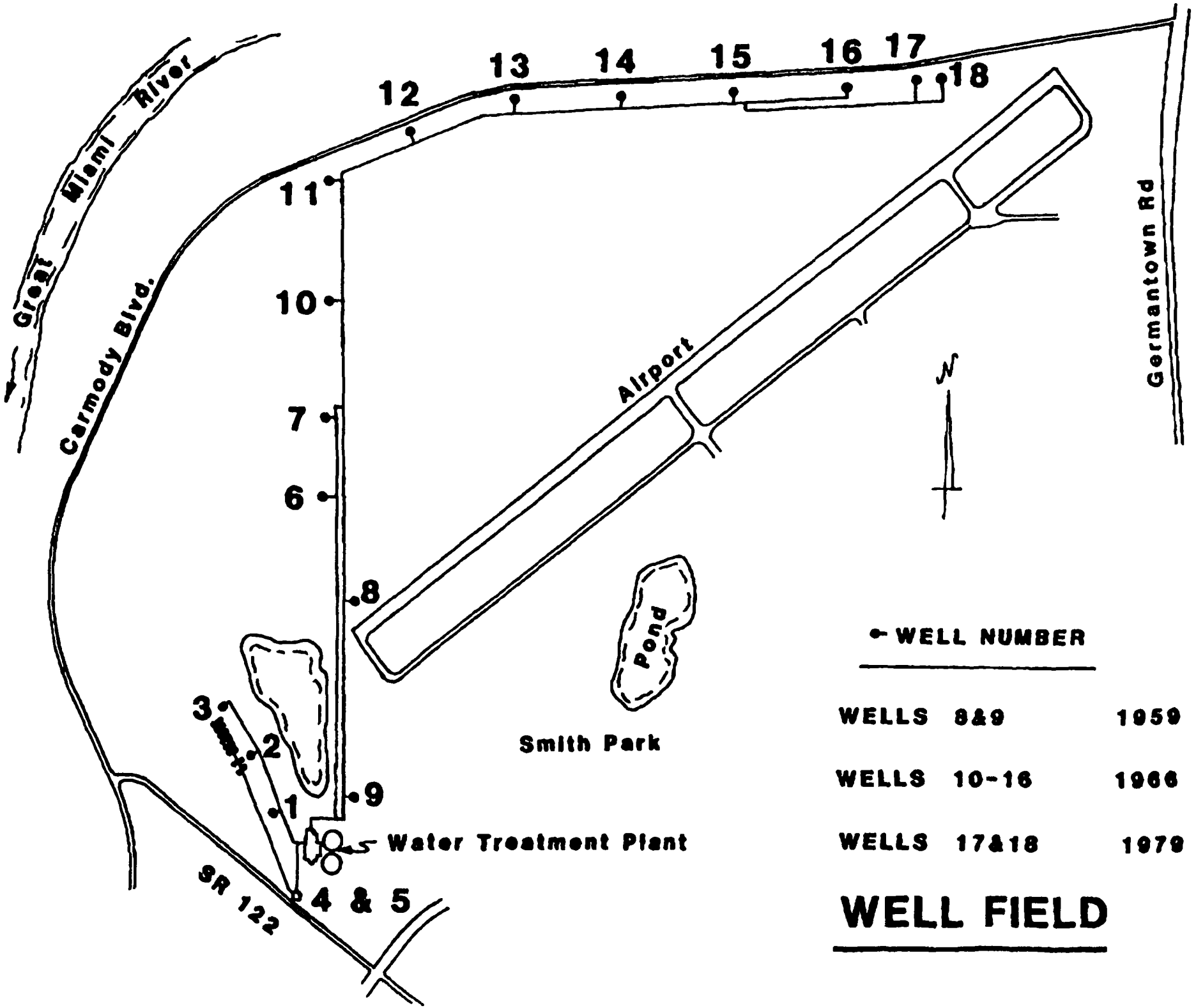
Great Miami River
Carmody Blvd.
Germantown Rd
Airport
Pond
Smith Park
Water Treatment Plant
SR 122
1
2
3
4 & 5
6
7
8
9
10
11
12
13
14
15
16
17
18
N
← WELL NUMBER
WELLS 8&9 1959
WELLS 10-16 1966
WELLS 17&18 1979
WELL FIELD

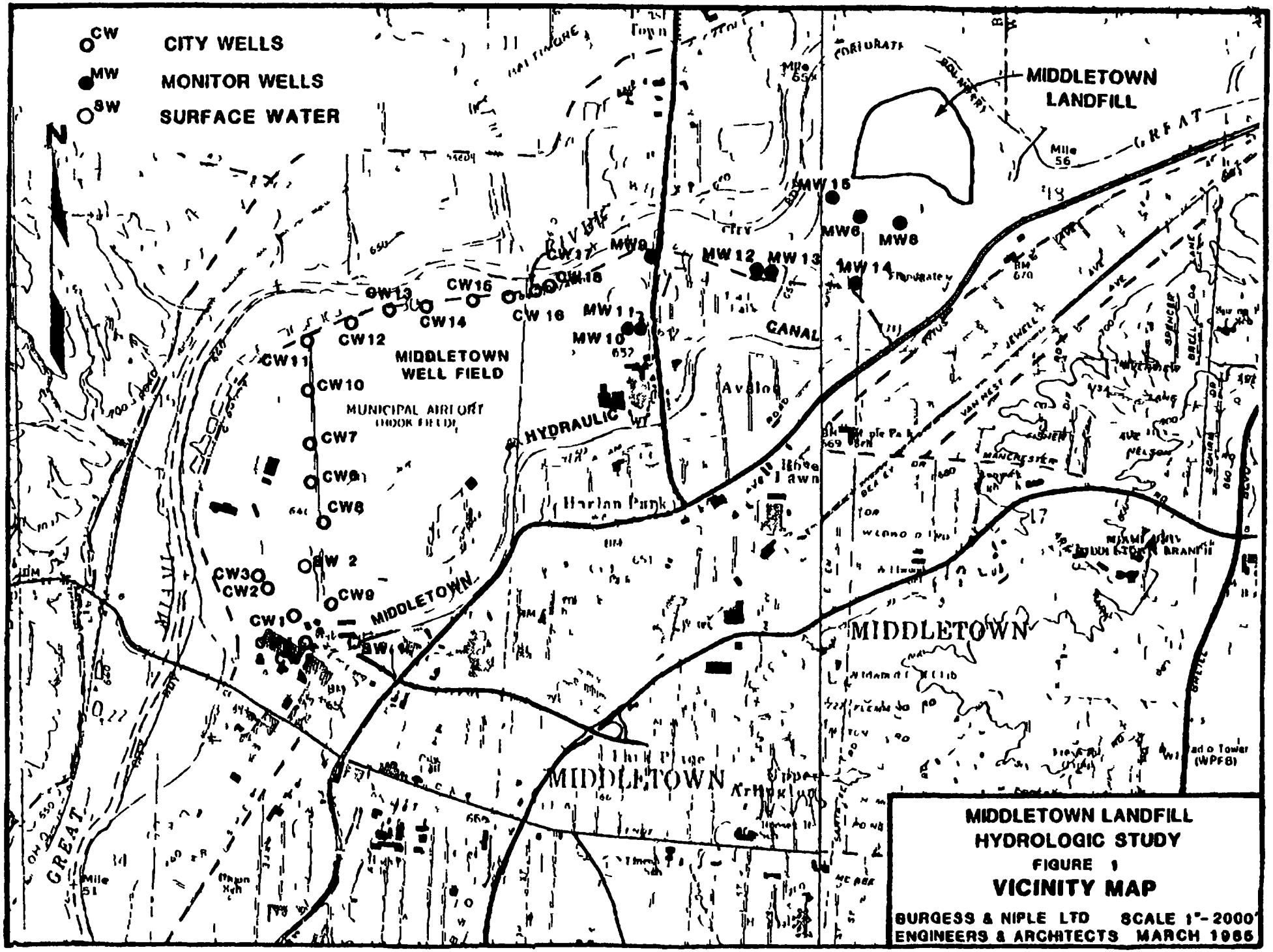

MIDDLETOWN LANDFILL
HYDROLOGIC STUDY
FIGURE 1
VICINITY MAP

BURGESS & NIPLE LTD SCALE 1"=2000'
ENGINEERS & ARCHITECTS MARCH 1985

012-016 October 16, 1990

SITE MAP

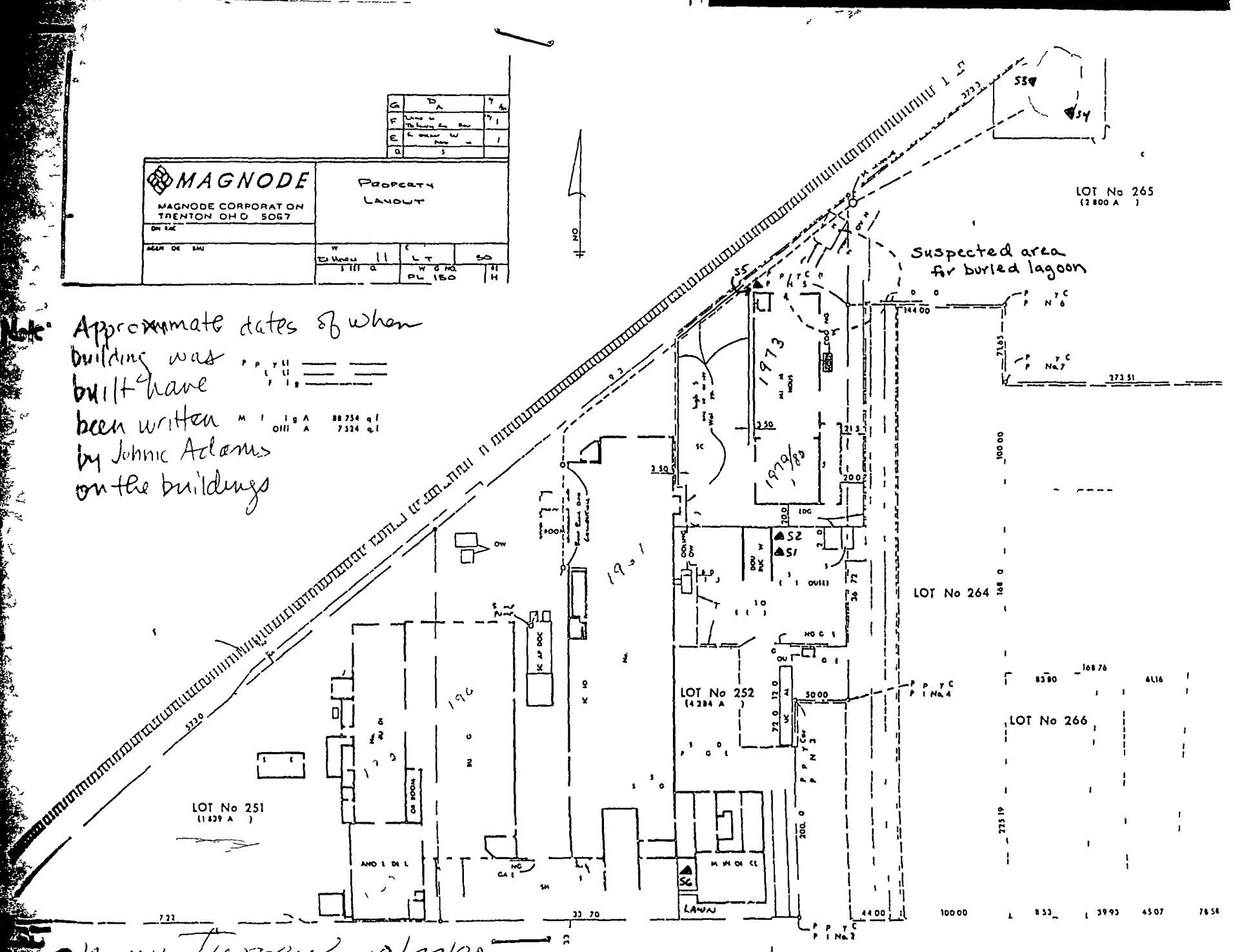

Note: Approximate dates of when building was built have been written by Johnie Adams on the buildings

Mary Turney 10/22/90

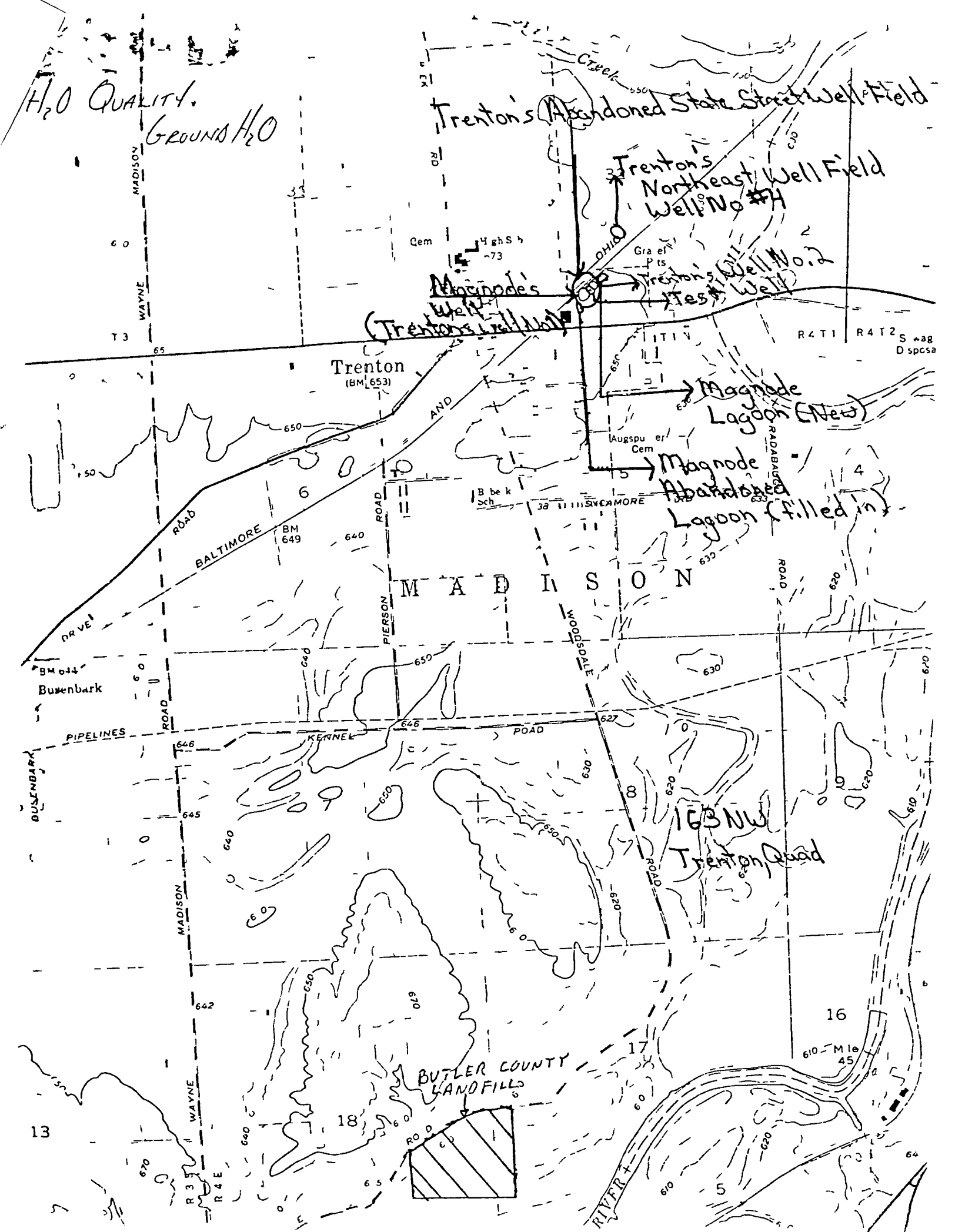

H2O QUALITY.
GROUND H2O
Trenton's Abandoned State Street Well Field
Trenton's Northeast Well Field
Well No #4
Magnode's Well
(Trenton's Well No 1)
Trenton's Well No. 2
Test Well
Magnode Lagoon (New)
Magnode Abandoned Lagoon (filled in)
163 NW
Trenton Quad
BUTLER COUNTY LANDFILL
Trenton
(BM 653)
Busenbark
MADISON
BALTIMORE
PIERSON
WOODSDALE
KENNEL
PIPELINES
WAYNE
MADISON
RADABAUGH
SYCAMORE
Augspurger Cem
Cem
Creek
RIVER

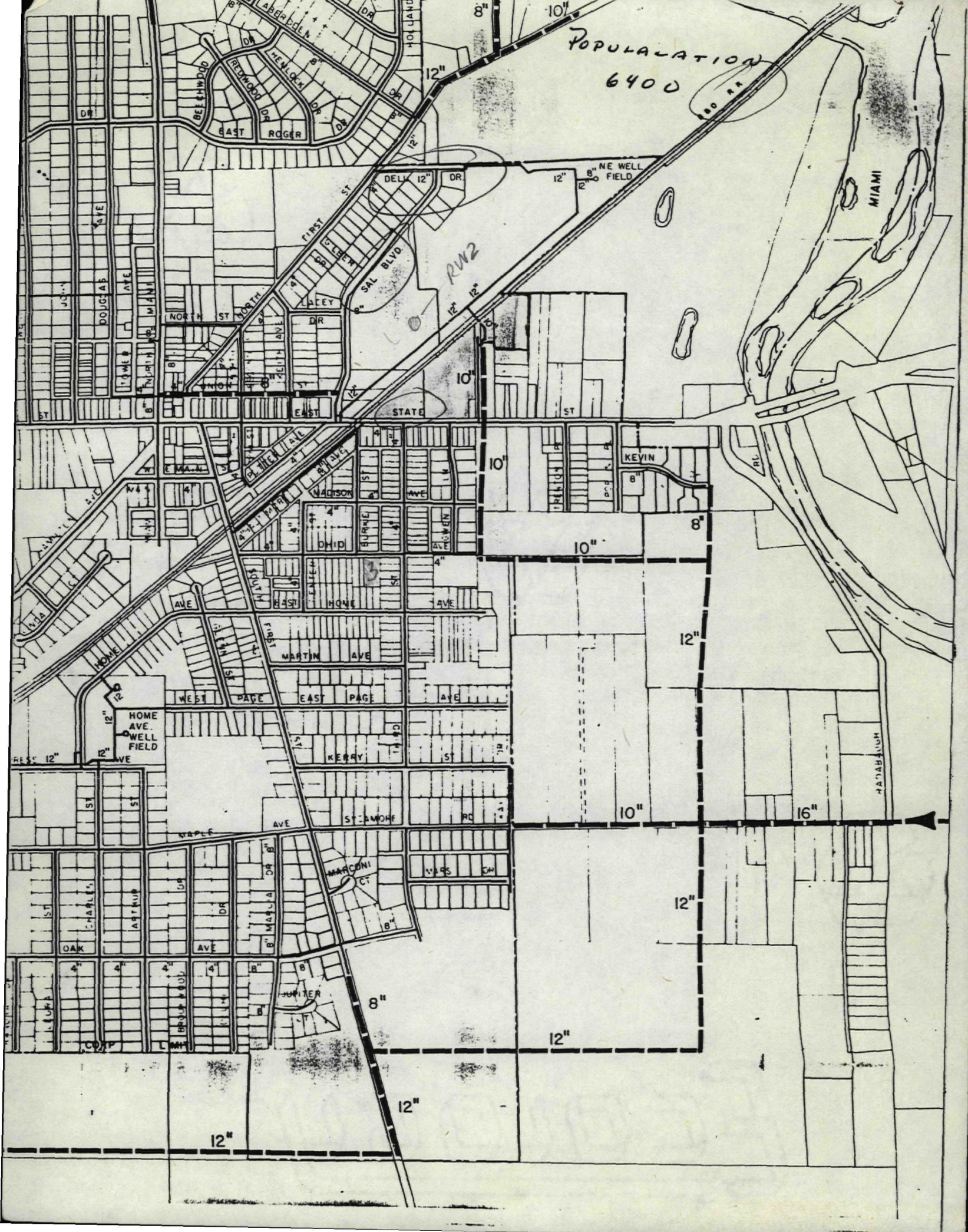
POPULALATION
6400
RW2
NE WELL FIELD
HOME AVE. WELL FIELD
MIAMI
SAL BLVD.
NORTH ST
EAST STATE ST
KEVIN
MADISON AVE
OHIO AVE
EAST HOME AVE
MARTIN AVE
WEST PAGE
EAST PAGE AVE
KERRY ST
SYCAMORE RD
MAPLE AVE
MARCONI CT
OAK AVE
JUPITER
CORP LIMIT
EAST ROGER
BEECHWOOD
REDWOOD DR
HEMLOCK DR
LABERDEEN DR
HOLLAND
DELL DR
FIRST ST
LACEY DR
DOUGLAS AVE
TOWER AVE
NORTH MIAMI
KEITH AVE
UNION ST
PLYMOUTH AVE
WEST MAIN ST
SOUTH FIRST ST
GLENN ST
BURKE ST
GWEN LN
TRENTON PL
PORTER PL
HOME AVE
CHARLES ST
ARTHUR DR
MARCIA DR
MARS DR
BROOKWOOD
LEURA
RADABAUGH
8"
10"
12"
16"

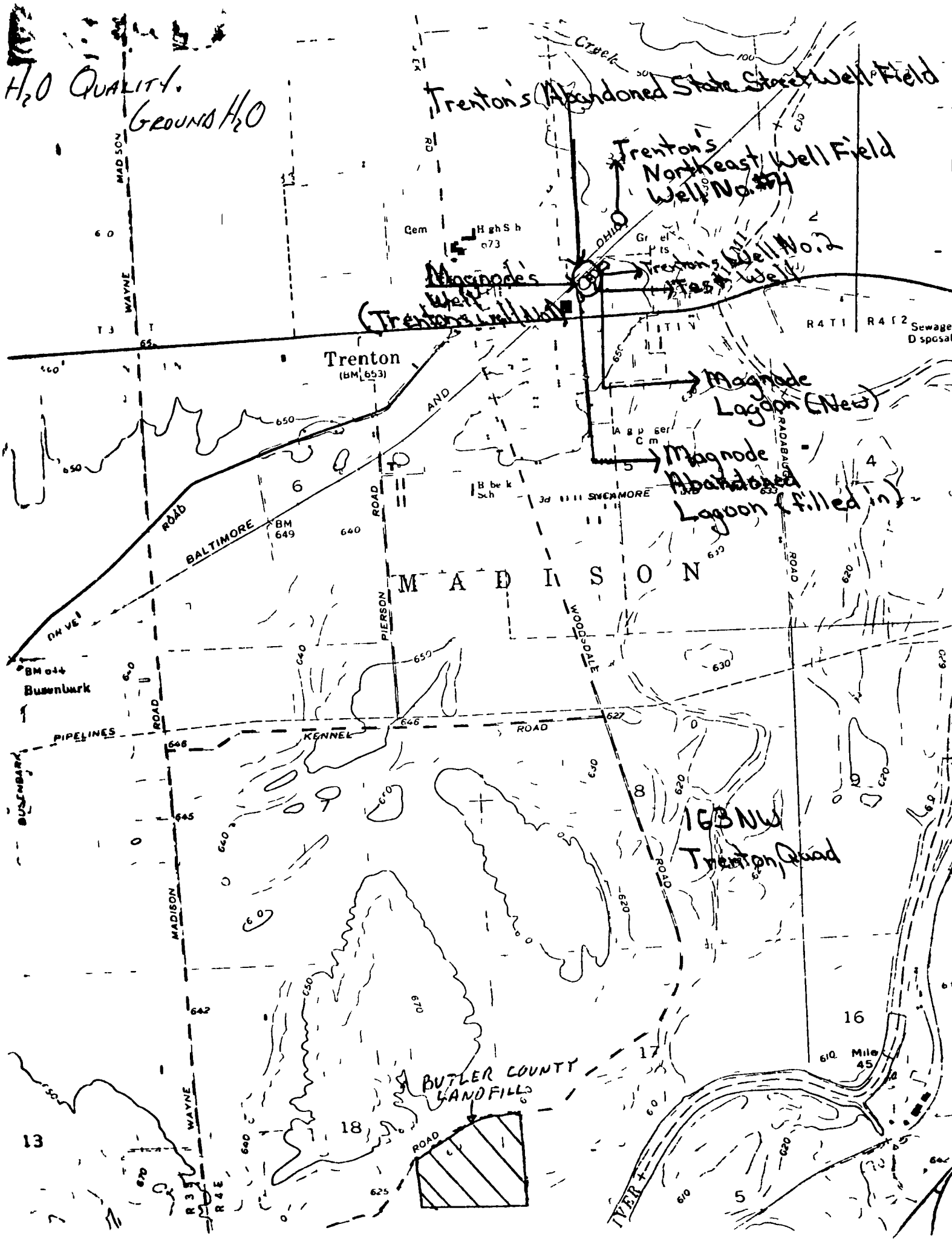

H2O QUALITY.
GROUND H2O
Trenton's Abandoned State Street Well Field
Trenton's Northeast Well Field
Well No. #4
Trenton's Well No. 2
Test Well
Magnode's Well
(Trenton's Well No. 1)
Magnode Lagoon (New)
Magnode Abandoned Lagoon (filled in)
163 NW
Trenton Quad
BUTLER COUNTY LANDFILL
Trenton
(BM 653)
MADISON
BALTIMORE AND OHIO
PIERSON ROAD
WOODSDALE ROAD
KENNEL ROAD
PIPELINES
MADISON ROAD
WAYNE
BUSENBARK
Busenbark
SYCAMORE
RADABAUGH ROAD
Sewage Disposal
Mile 45
IVER

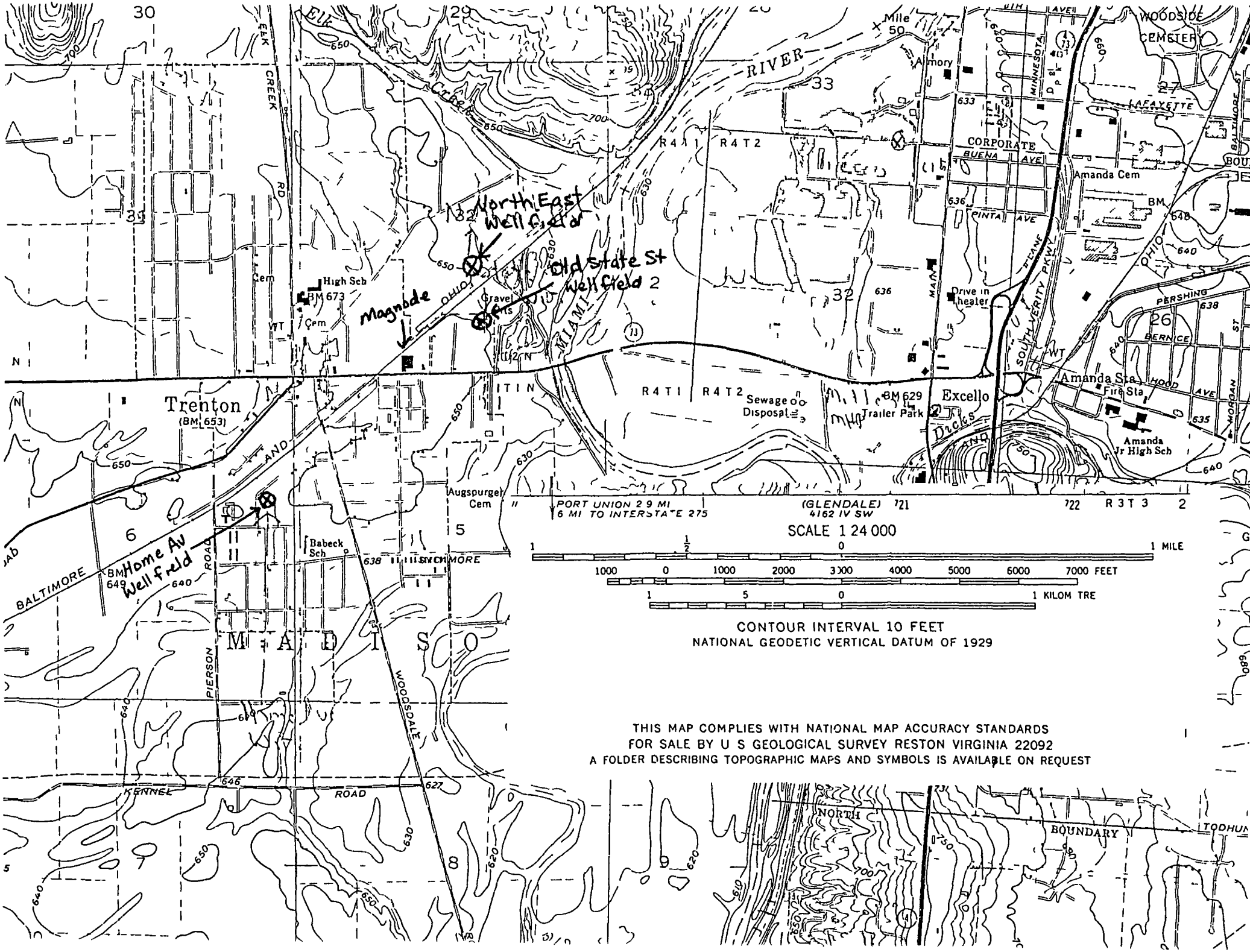
North East Well field
Old State St Well field
Magnode
Home Av Well field
Trenton
(BM 653)
Excello
Amanda Sta
Amanda Cem
Amanda Jr High Sch
Fire Sta
Sewage Disposal
Trailer Park
Drive in Theater
Augspurger Cem
Babeck Sch
High Sch
Gravel Pits
Almory
CORPORATE
WOODSIDE CEMETERY
MIAMI
RIVER
Elk Creek
BALTIMORE
PIERSON ROAD
WOODSDALE
KENNEL ROAD
NORTH BOUNDARY
SOUTH VERITY PKWY
PORT UNION 2 9 MI
6 MI TO INTERSTATE 275
(GLENDALE)
4162 IV SW
SCALE 1 24 000
1 MILE
7000 FEET
1 KILOM TRE
CONTOUR INTERVAL 10 FEET
NATIONAL GEODETIC VERTICAL DATUM OF 1929
THIS MAP COMPLIES WITH NATIONAL MAP ACCURACY STANDARDS
FOR SALE BY U S GEOLOGICAL SURVEY RESTON VIRGINIA 22092
A FOLDER DESCRIBING TOPOGRAPHIC MAPS AND SYMBOLS IS AVAILABLE ON REQUEST