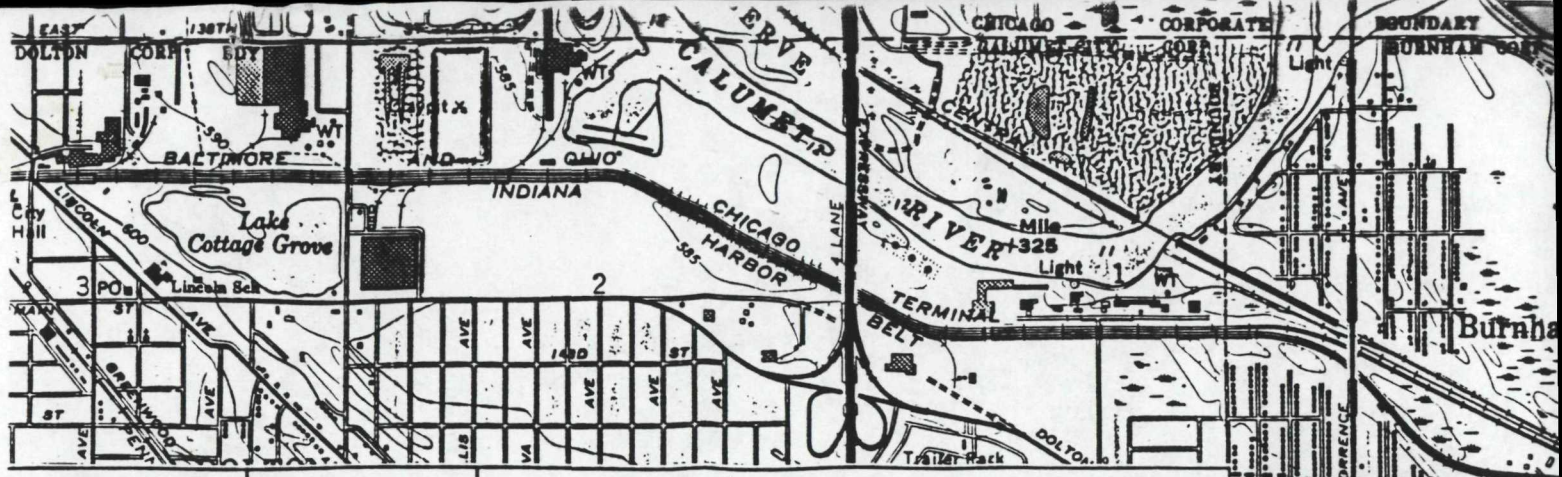

ONMENTAL

AGENCY

N

SITE NAME: Pullman Sewage Farm

SITE ILD#: ILD 981959208

700 000 FEET (ILL.) | 450 | 451 35' | 452 | R. 14 E. (CALUMET CITY) 3467 II SE | 454 | R.

159TH ST. INTERCHANGE (U.S. 6) 1.7 MI.

y the Geological Survey
epartment of Registration
y Division and the
Resources

y of Chicago

ods from aerial photographs
ble surveys 1927. Revised 1965

from U. S. Lake Survey Chart 755
nded for navigational purposes

merican datum
oordinate system, east zone
zone
rcator grid ticks,

MN
GN
0°22'
7 MILS
1°
18 MILS

UTM GRID AND 1973 MAGNETIC NORTH
DECLINATION AT CENTER OF SHEET

To place on the predicted North American Datum 1983, move the projection lines 1 meter north and 4 meters east as shown by dashed corner ticks

Red tint indicates areas in which only landmark buildings are shown

SCALE 1:24 000

1 ½ 0 1

1000 0 1000 2000 3000 4000 5000 600

1 .5 0

CONTOUR INTERVAL 5 FEET
NATIONAL GEODETIC VERTICAL DATUM OF 1929
DEPTH CURVES AND SOUNDINGS IN FEET—DATUM IS LOW WATER 5

THIS MAP COMPLIES WITH NATIONAL MAP ACCURACY STANDARD
FOR SALE BY U. S. GEOLOGICAL SURVEY, RESTON, VIRGINIA
ILLINOIS GEOLOGICAL SURVEY, CHAMPAIGN, ILLINOIS 61
AND INDIANA DEPARTMENT OF NATURAL RESOURCES, INDIANAPOLIS
A FOLDER DESCRIBING TOPOGRAPHIC MAPS AND SYMBOLS IS AVAILABLE

US EPA RECORDS CENTER REGION 5
448876

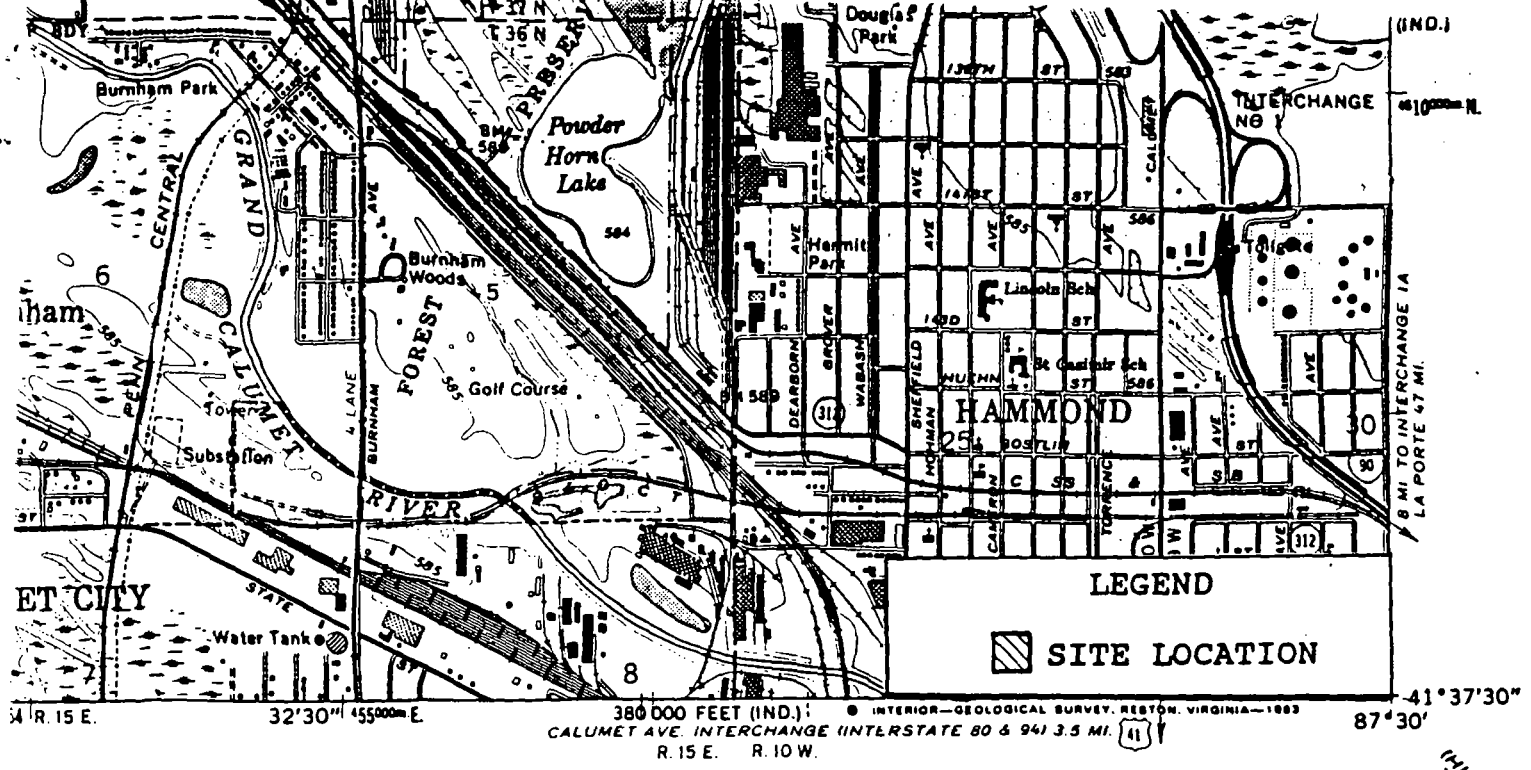

1 MILE

6000 7000 FEET

1 KILOMETER

ROAD CLASSIFICATION

Heavy-duty — Light-duty

Medium-duty — Unimproved dirt

Interstate Route — U. S. Route — State Route

(HIGHLAND) 3567 III SW

ER 578.5 FEET

QUADRANGLE LOCATION

NDARDS
GINIA 22092
S 61820
POLIS, INDIANA 46204
ABLE ON REQUEST

Revisions shown in purple compiled from aerial photographs taken 1973. This information not field checked

Purple tint indicates extension of urban areas

LAKE CALUMET, ILL.–IND.

N4137.5—W8730/7.5
PHOTOINSPECTED 1977
1965
PHOTOREVISED 1973
AMS 3467 II NE–SERIES V863

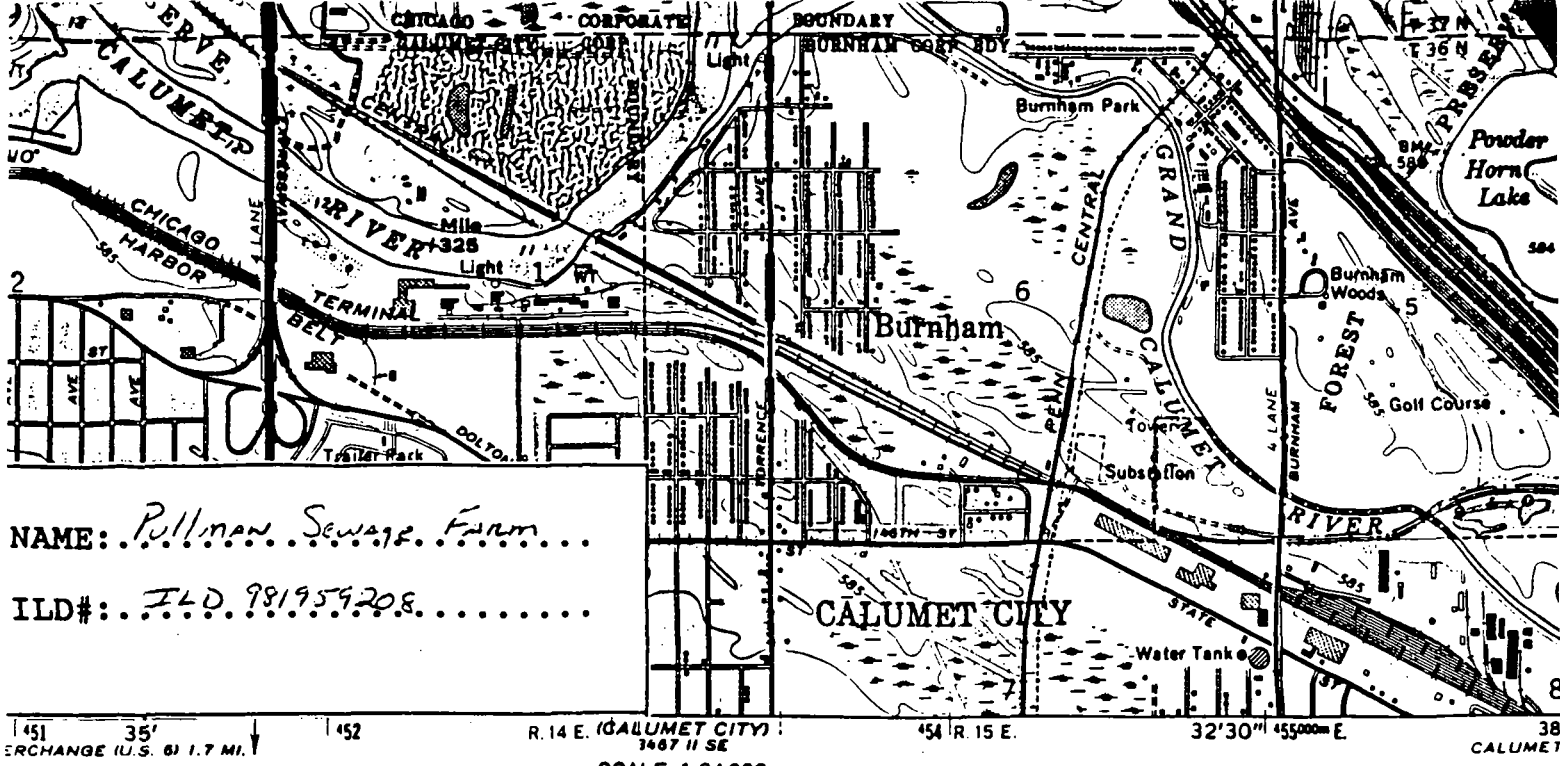

NAME: Pullman Sewage Farm

ILD#: ILD 981959208

SCALE 1:24 000

1 0 1 MILE

1000 0 1000 2000 3000 4000 5000 6000 7000 FEET

1 .5 0 1 KILOMETER

CONTOUR INTERVAL 5 FEET
NATIONAL GEODETIC VERTICAL DATUM OF 1929
DEPTH CURVES AND SOUNDINGS IN FEET—DATUM IS LOW WATER 578.5 FEET

THIS MAP COMPLIES WITH NATIONAL MAP ACCURACY STANDARDS
FOR SALE BY U. S. GEOLOGICAL SURVEY, RESTON, VIRGINIA 22092
ILLINOIS GEOLOGICAL SURVEY, CHAMPAIGN, ILLINOIS 61820
AND INDIANA DEPARTMENT OF NATURAL RESOURCES, INDIANAPOLIS, INDIANA 46204
A FOLDER DESCRIBING TOPOGRAPHIC MAPS AND SYMBOLS IS AVAILABLE ON REQUEST

ILLINOIS
QUADRANGLE LOCATION

AGNETIC NORTH
TER OF SHEET
merican Datum 1983,
north and
l corner ticks
only

Revisions shown in purple compiled from
taken 1973. This information not field
Purple tint indicates extension of urban

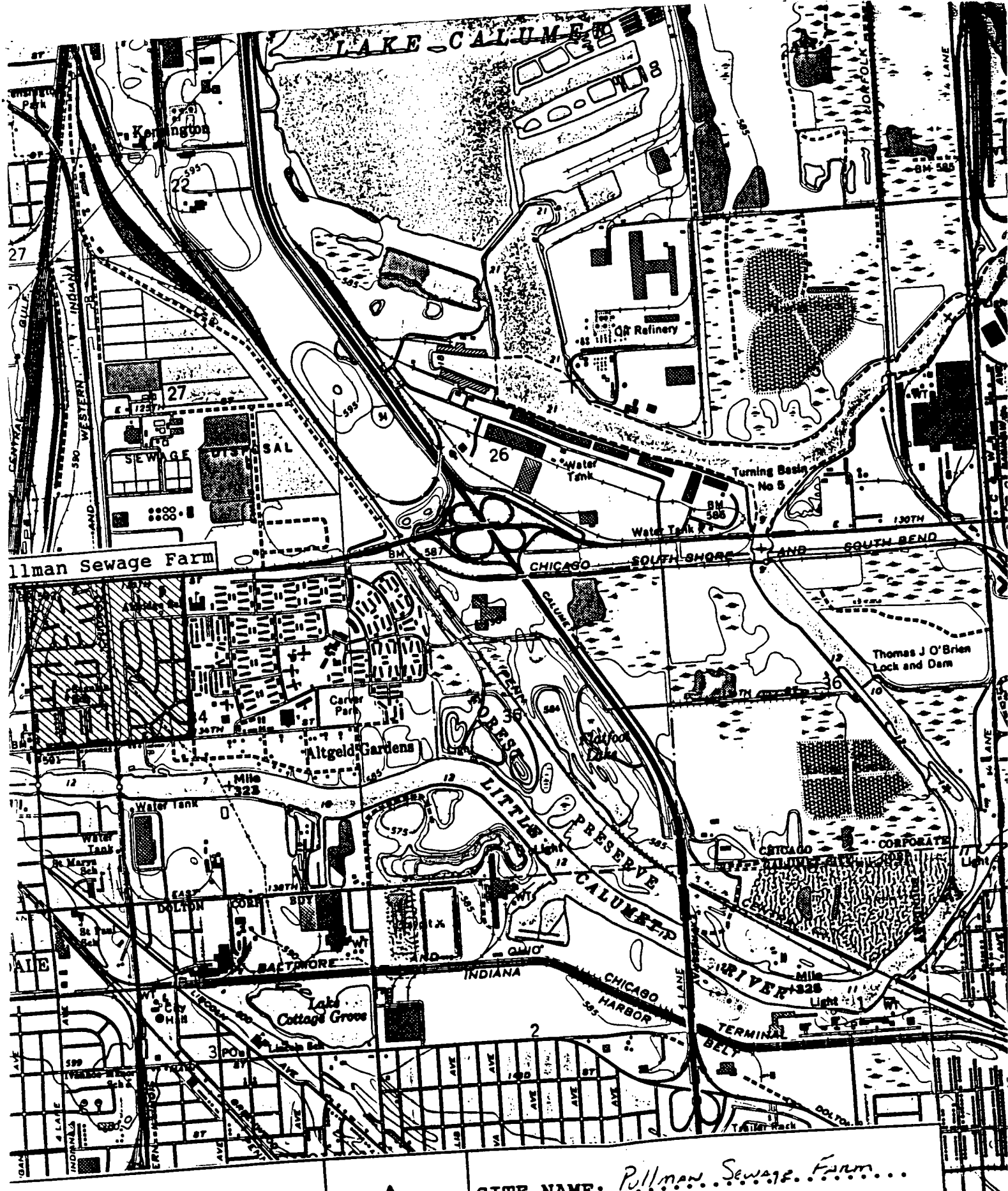

LLINOIS ENVIRONMENTAL PROTECTION AGENCY

N

SITE NAME: Pullman Sewage Farm

SITE ILD#: ILD 981959208

R. 14 E. (CALUMET CI

700 000 FEET (ILL.) 450 451 35' 452

159TH ST. INTERCHANGE (U.S. 6) 1.7 MI.

SCALE 1:24

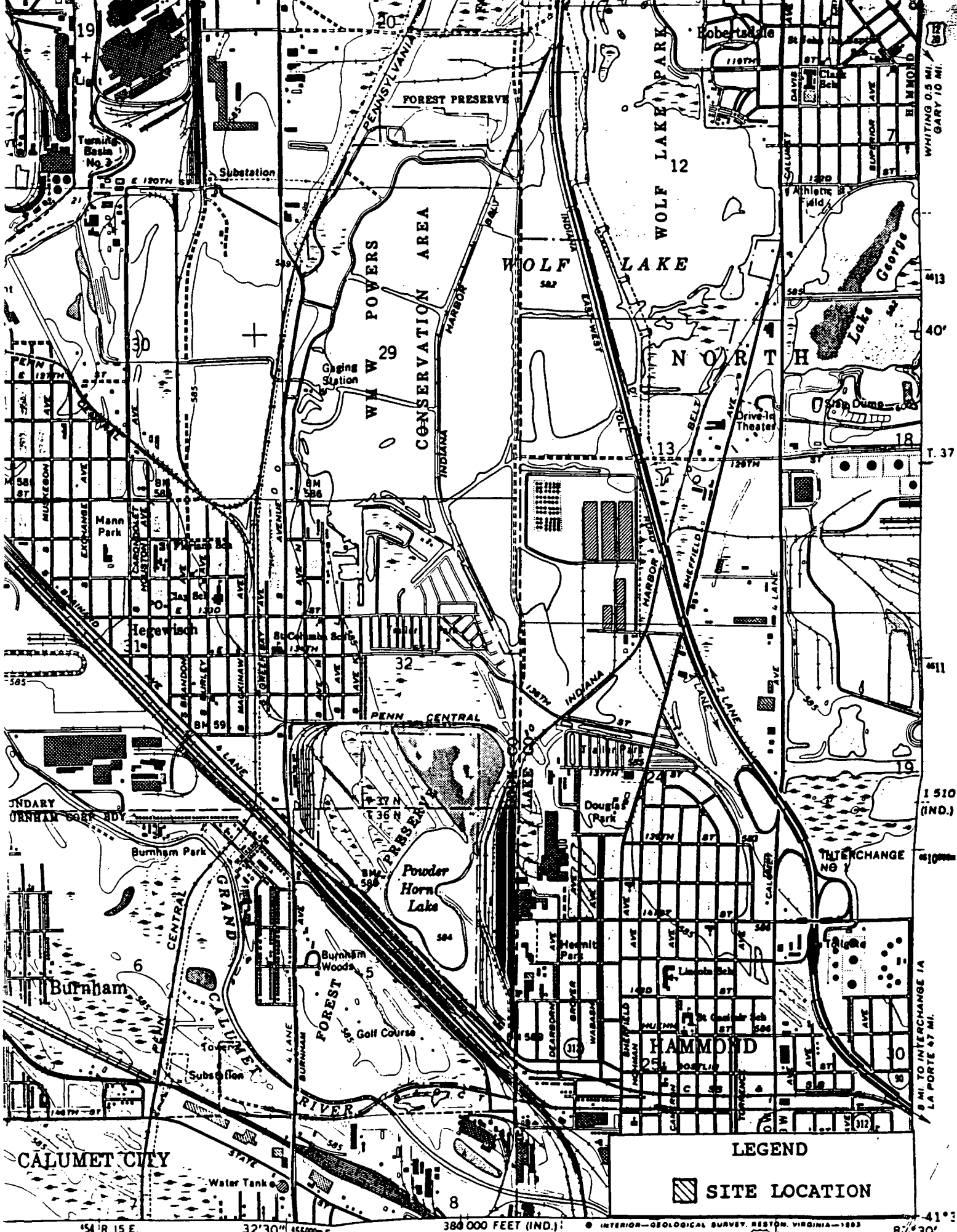

LEGEND
SITE LOCATION
WOLF LAKE PARK
WOLF LAKE
NORTH
WM W POWERS CONSERVATION AREA
FOREST PRESERVE
Robertsdale
Turning Basin No. 3
Substation
Gaging Station
Mann Park
Hegewisch
Burnham Park
Burnham
Burnham Woods
Golf Course
Powder Horn Lake
Douglas Park
Hermit Park
HAMMOND
CALUMET CITY
Water Tank
Drive-In Theater
Slag Dump
Lake George
Athletic Field
INTERCHANGE NO 1
PENN CENTRAL
GRAND CALUMET RIVER
FOREST PRESERVE
INDIANA HARBOR BELT
WHITING 0.5 MI. GARY 10 MI.
8 MI. TO INTERCHANGE 1A LA PORTE 47 MI.
I 510 (IND.)
T. 37
R. 15 E.
32'30"
380 000 FEET (IND.)
INTERIOR—GEOLOGICAL SURVEY, RESTON, VIRGINIA—1983
CALUMET AVE. INTERCHANGE (INTERSTATE 80 & 94) 3.5 MI.
R 15 E. R. 10 W.
1 MILE
ROAD CLASSIFICATION


CHICAGO
CHICAGO AND WESTERN INDIANA
VAN VLISSINGEN ROAD
Anthony Sch
Our Lady Sch
Luella Sch
Luella Park
Athletic Field
Goldsmith Sch
Trumbull Park
St Kevins Sch
Bright Sch
Calumet Incinerator
OLD INDIAN TREATY BOUNDARY
PENN CENTRAL
4 LANE EAST
Mile 380
CONVEYOR
Lights
South Deering
CALUMET
LAKE CALUMET
NORFOLK AND WESTERN
Oil Refinery
Turning Basin No 5
Water Tank
BM 597
BM 592
BM 585
BM 586
BM 590
11
12
13
14
18
19
23
26
30

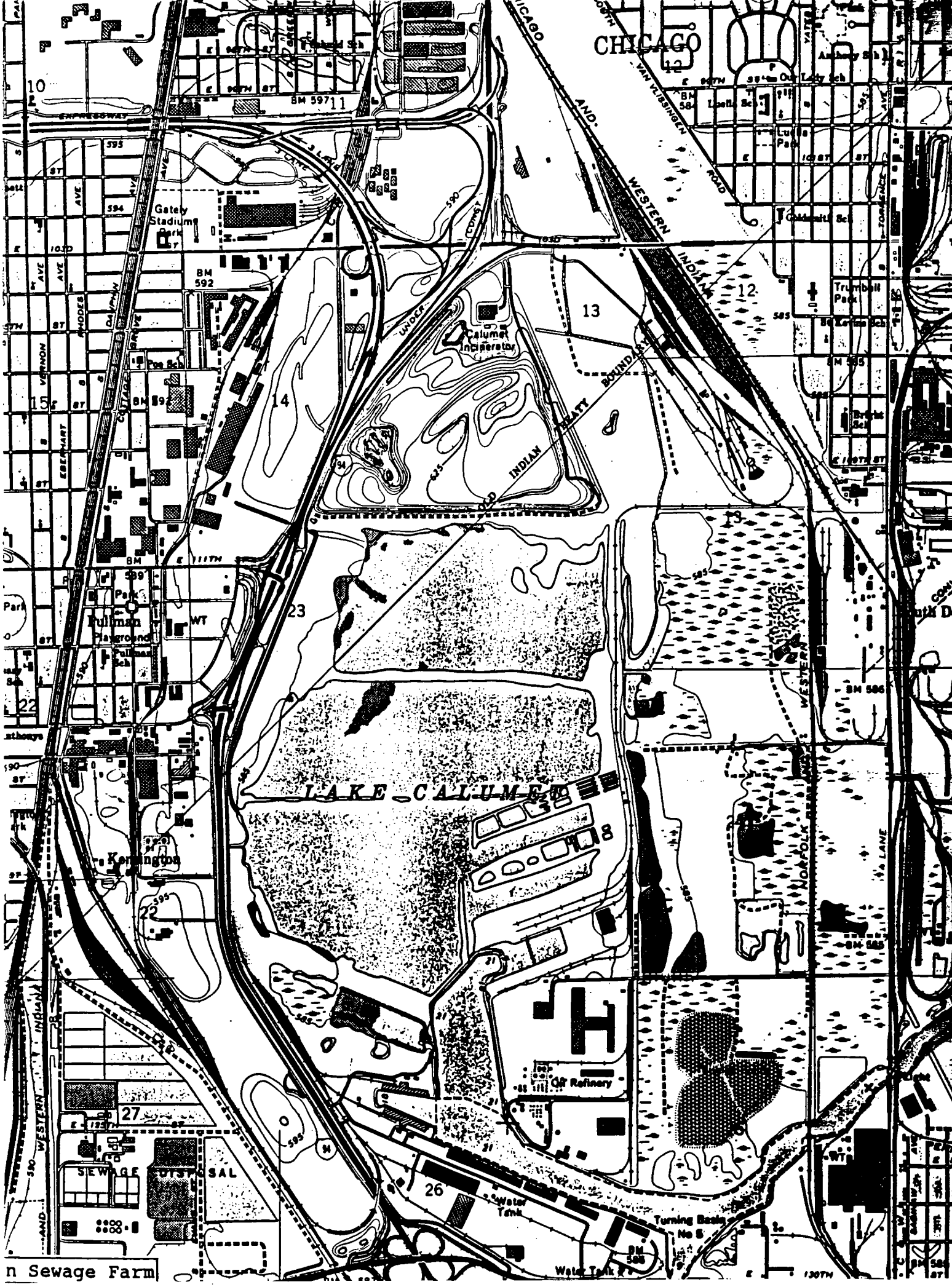
CHICAGO
CHICAGO AND WESTERN INDIANA
VAN VLISSINGEN ROAD
Our Lady Sch
Luella Sch
Luella Park
Goldsmith Sch
Trumbull Park
St Kevins Sch
Bright Sch
Gately Stadium Park
Calumet Incinerator
INDIAN TREATY BOUNDARY
Poe Sch
Pullman Park
Pullman Playground
Pullman Sch
Kensington
LAKE CALUMET
Oil Refinery
SEWAGE DISPOSAL
Water Tank
Turning Basin No 5
NORFOLK AND WESTERN
EBERHART
VERNON
RHODES
DAVIPHIN
COTTAGE GROVE
BM 597
BM 592
BM 589
BM 586
BM 585
10
11
12
13
14
15
22
23
26
27
n Sewage Farm

TED STATES
IT OF THE INTERIOR
GICAL SURVEY

WIS. 99 MI.
ERSTATE 90

3 MI. TO INTERSTATE 94
360 000 FEET (IND.)
CHICAGO LOOP 11 MI.
35′
452
R. 14 E.
3467 I SE
(JACKSON PARK) R. 15

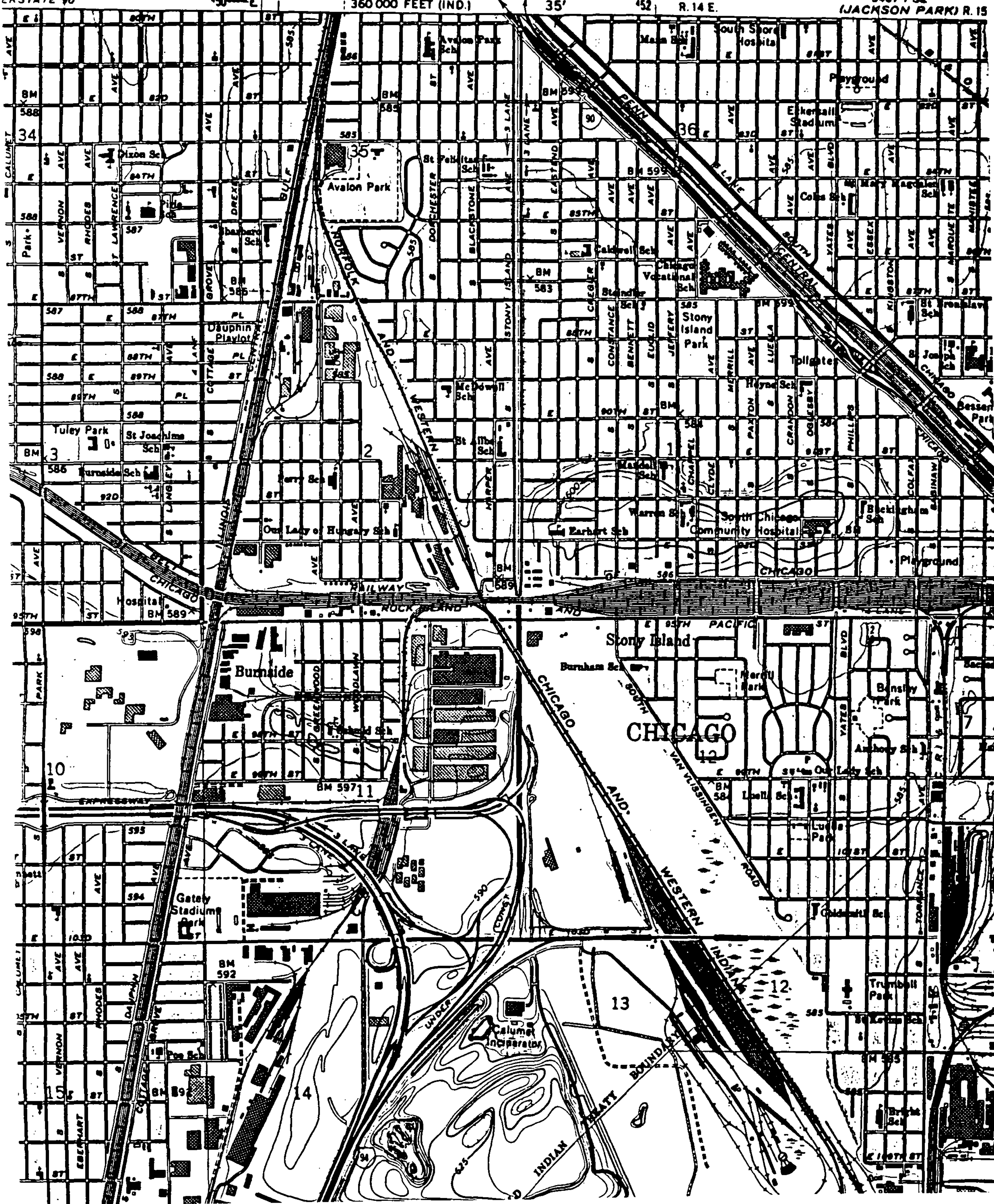

LAKE CALUMET QUADRANGLE
ILLINOIS–INDIANA
7.5 MINUTE SERIES (TOPOGRAPHIC)

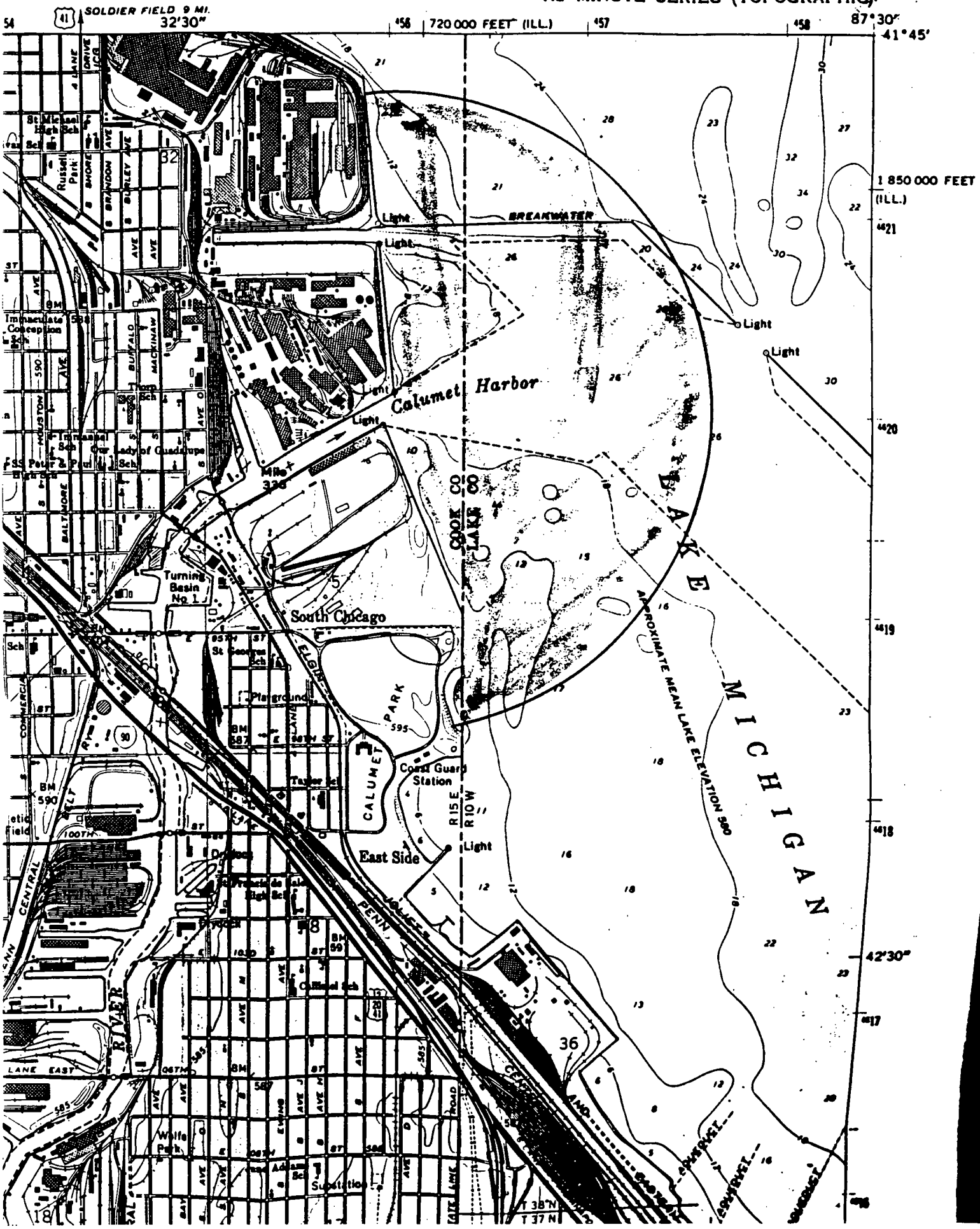

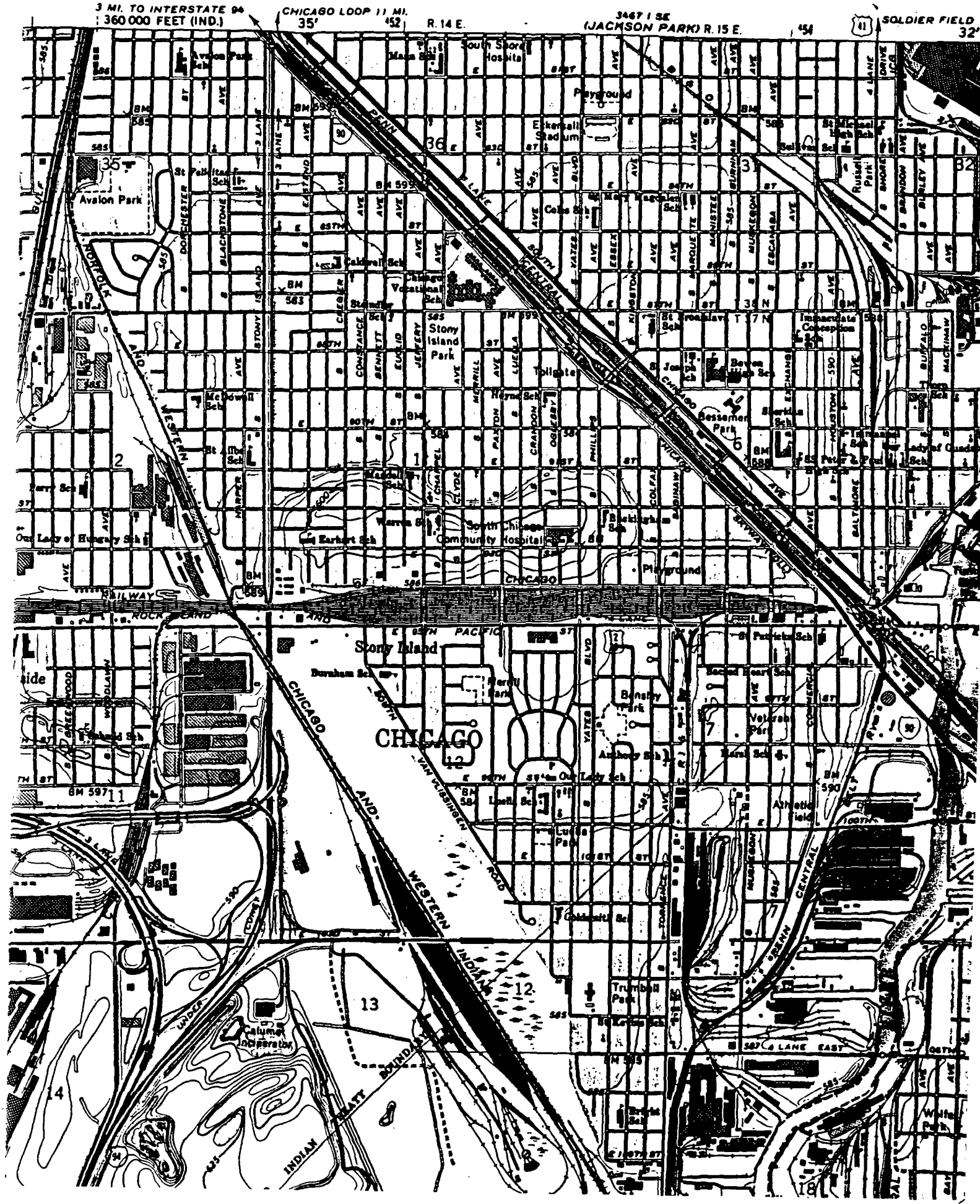
3 MI. TO INTERSTATE 94
360 000 FEET (IND.)
CHICAGO LOOP 11 MI.
35'
R. 14 E.
3467 I SE
(JACKSON PARK) R. 15 E.
SOLDIER FIELD
32'
South Shore Hospital
Playground
Eckersall Stadium
Avalon Park
Stony Island Park
Tollgate
Bessemer Park
South Chicago Community Hospital
Playground
Stony Island
CHICAGO
Burnham Sch
Merrill Park
Bensley Park
Veterans Park
Athletic Field
Trumbull Park
Calumet Incinerator
INDIAN TREATY BOUNDARY
CHICAGO AND WESTERN INDIANA
PENN CENTRAL
NORFOLK AND WESTERN
ROCK ISLAND AND PACIFIC
RAILWAY
VAN VLISSINGEN ROAD
4 LANE EAST

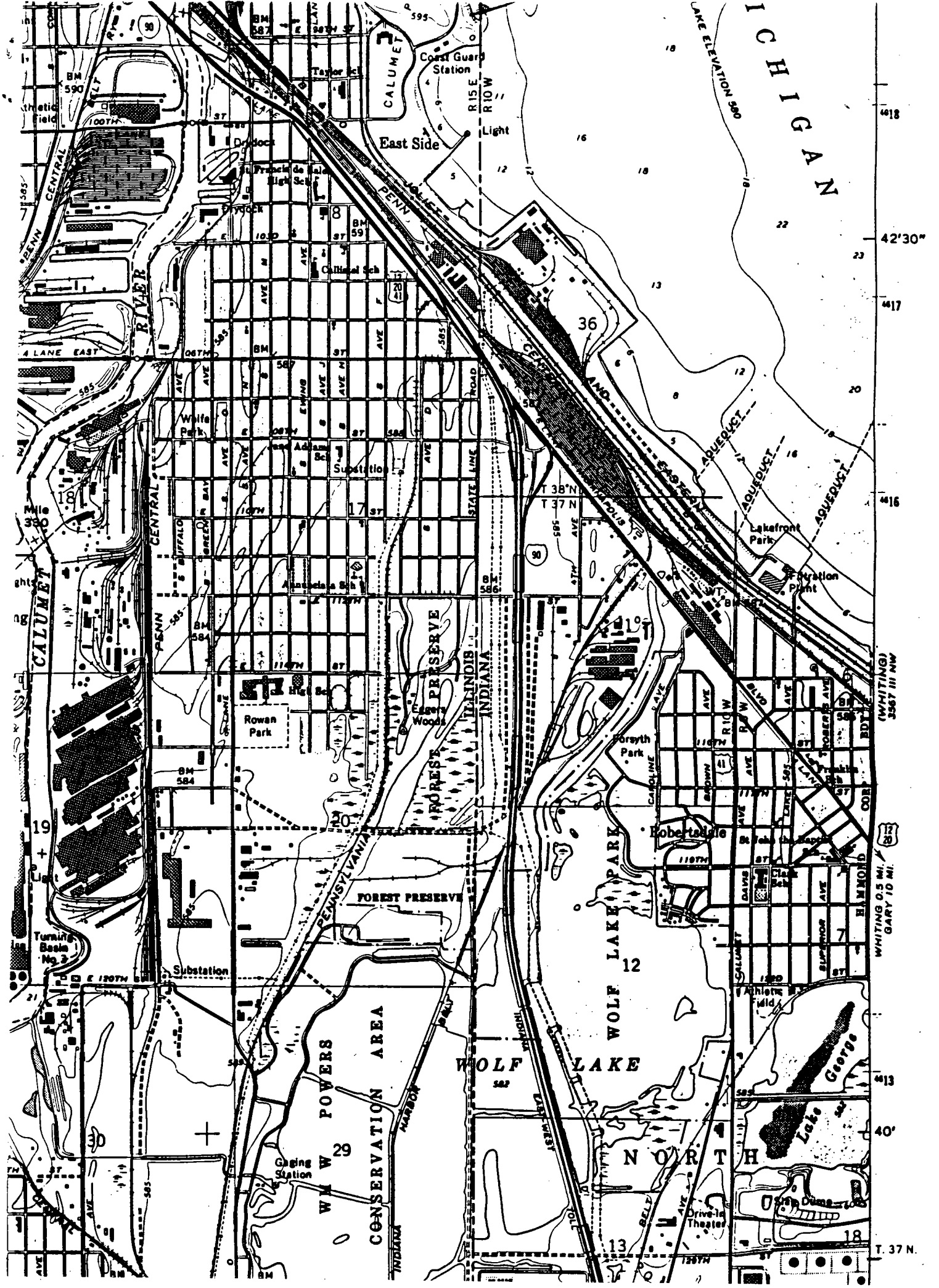

ICHIGAN
LAKE ELEVATION 580
Coast Guard Station
CALUMET
East Side
Light
R15E
R10W
Drydock
St Francis de Sales High Sch
Drydock
Callistel Sch
PENN CENTRAL
RIVER
CALUMET
Wolfe Park
Substation
Annunciata Sch
Rowan Park
High Sch
Eggers Woods
FOREST PRESERVE
ILLINOIS
INDIANA
PENNSYLVANIA
FOREST PRESERVE
Forsyth Park
Robertsdale
St John the Baptist Sch
Clark Sch
WOLF LAKE PARK
WOLF LAKE
NORTH
Athletic Field
Lake George
Drive-in Theater
Slag Dump
WHITING 0.5 MI.
GARY 10 MI.
(WHITING) 3567 III NW
Lakefront Park
Filtration Plant
AQUEDUCT
T 38 N
T 37 N
T. 37 N.
42'30"
40'
Turning Basin No. 3
Substation
Gaging Station
WW POWERS CONSERVATION AREA
HARBOR
INDIANA

SITE NAME: Pullman Sewage Farm

SITE ILD#: ILD 981959208

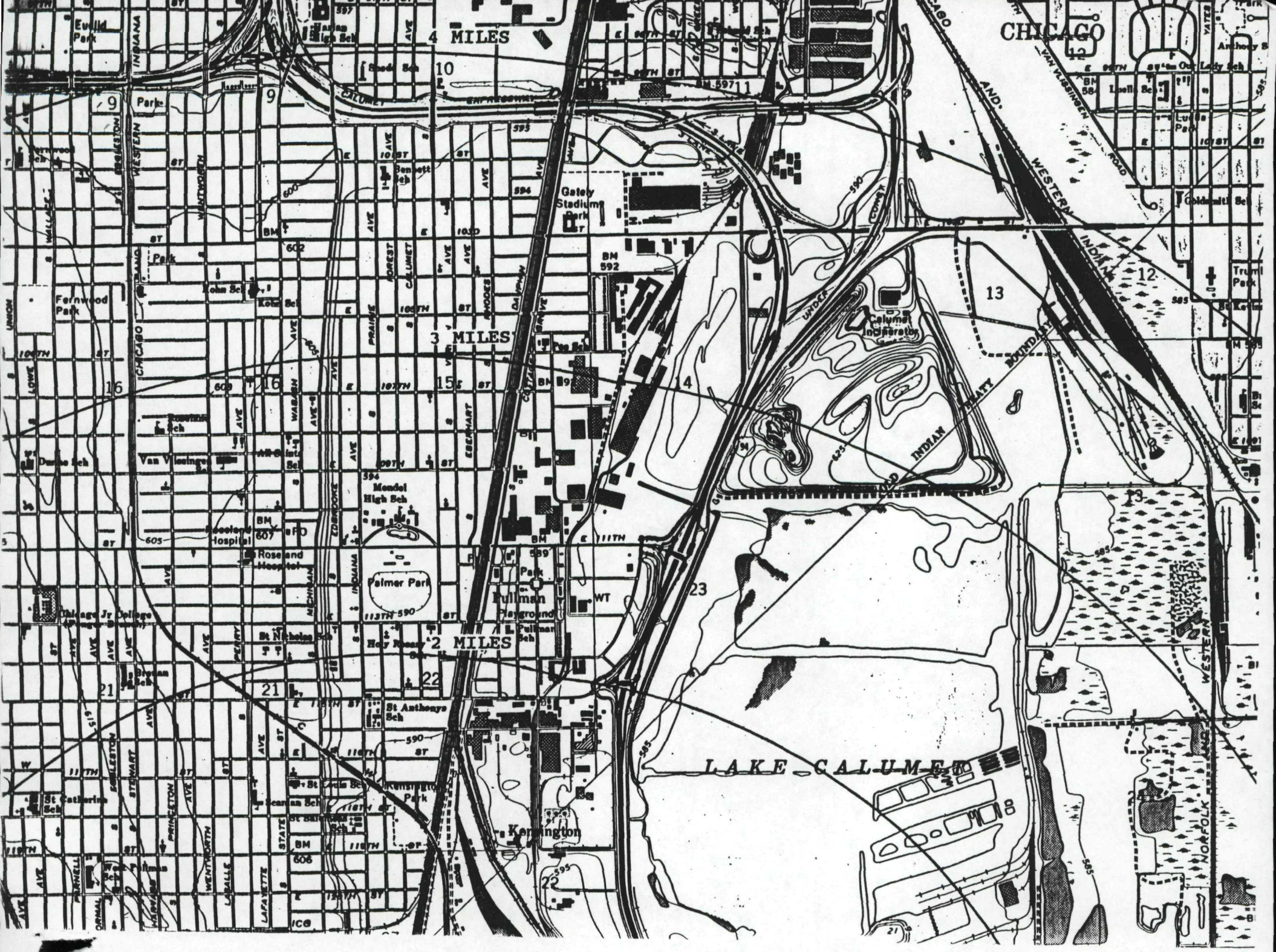

4 MILES
3 MILES
2 MILES
CHICAGO
LAKE CALUMET
Calumet Incinerator
Gately Stadium Park
Palmer Park
Pullman
Kensington
Fernwood Park
Euclid Park
Mendel High Sch
Roseland Hospital
St Anthonys Sch
Kensington Park
Van Vlissingen
Chicago Jr College
St Nicholas Sch
Holy Rosary
Pullman Sch
Pullman Playground
Our Lady Sch
Goldsmith Sch
Trumbull Park
Luella Sch
Luella Park
Anthony Sch
Kohn Sch
Benbett Sch
Pee Sch
Dunne Sch
Brennan Sch
St Catherine Sch
West Pullman Sch
Scanlan Sch
St Louis Sch
St Salomeas Sch
Harlan High Sch
Shedd Sch
Fernwood Sch
Roseland Sch
Van Vlissingen Sch
All Saints Sch
CALUMET EXPRESSWAY
INDIANA
WESTERN
CHICAGO
EBERHART
PRAIRIE
FOREST
CALUMET
RHODES
DAUPHIN
COTTAGE GROVE
EDBROOKE
WABASH
MICHIGAN
PERRY
STATE
LAFAYETTE
LASALLE
WENTWORTH
PRINCETON
STEWART
EGGLESTON
WALLACE
UNION
LOWE
PARNELL
HARVARD
NORFOLK
VAN VLISSINGEN ROAD
UNDER CONSTRUCTION
INDIAN TREATY BOUNDARY

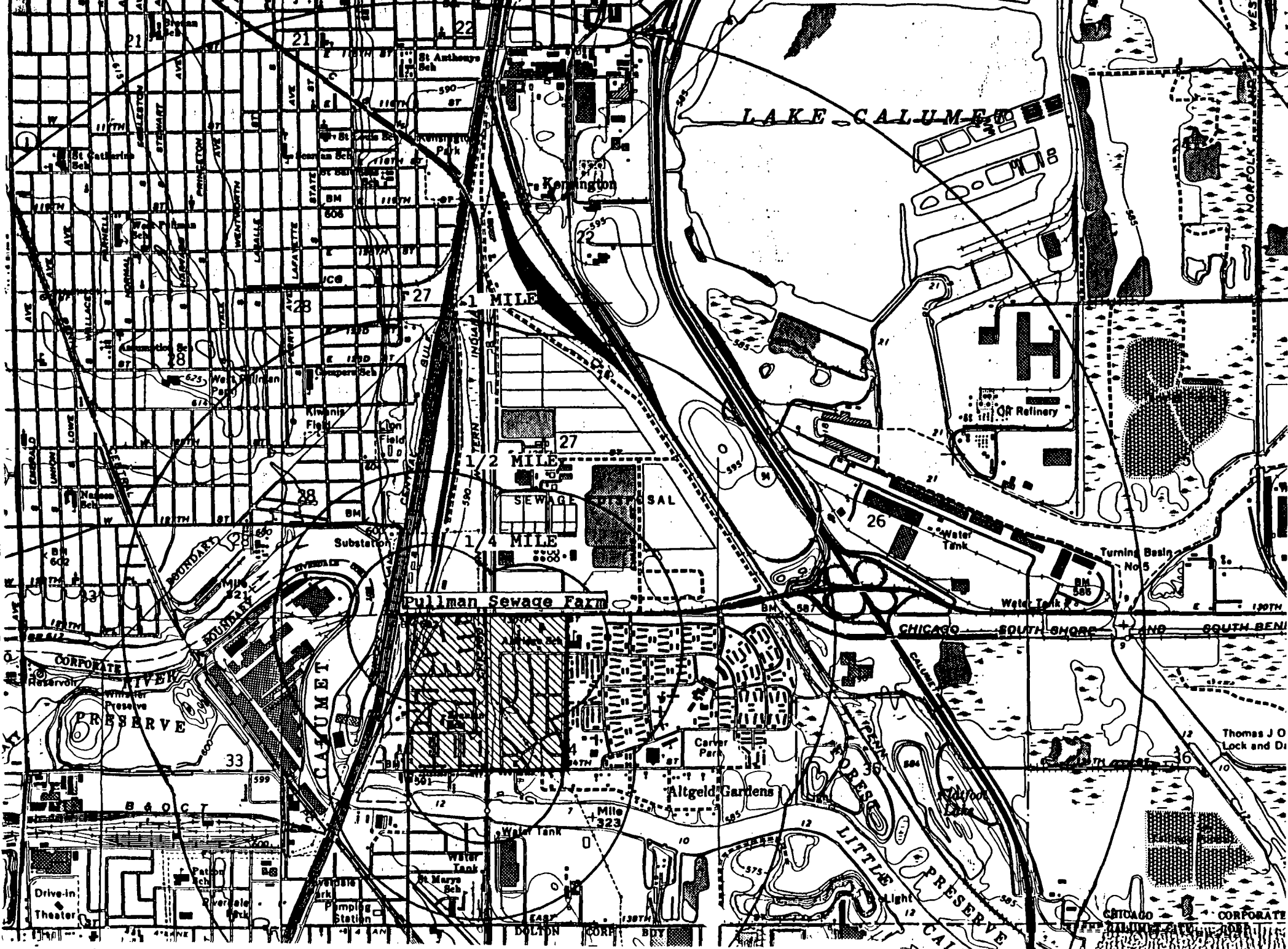
LAKE CALUMET
Kensington
1 MILE
1/2 MILE
1/4 MILE
SEWAGE DISPOSAL
Pullman Sewage Farm
Oil Refinery
Water Tank
Turning Basin No 5
CHICAGO SOUTH SHORE AND SOUTH BENI
Altgeld Gardens
Carver Park
Mile 323
Substation
Kiwanis Field
Lion Field
West Pullman Park
St Anthonys Sch
St Catherine Sch
Drive-in Theater
Pumping Station
Riverdale Park
St Marys Sch
Thomas J O
Lock and Da
CALUMET RIVER PRESERVE
CORPORATE
Reservoir
Whistler Preserve
B & O C T
LITTLE PRESERVE
FOREST
Flatfoot Lake
Light
DOLTON CORP BDY
CHICAGO CORPORATE
NORFOLK AND
WEST

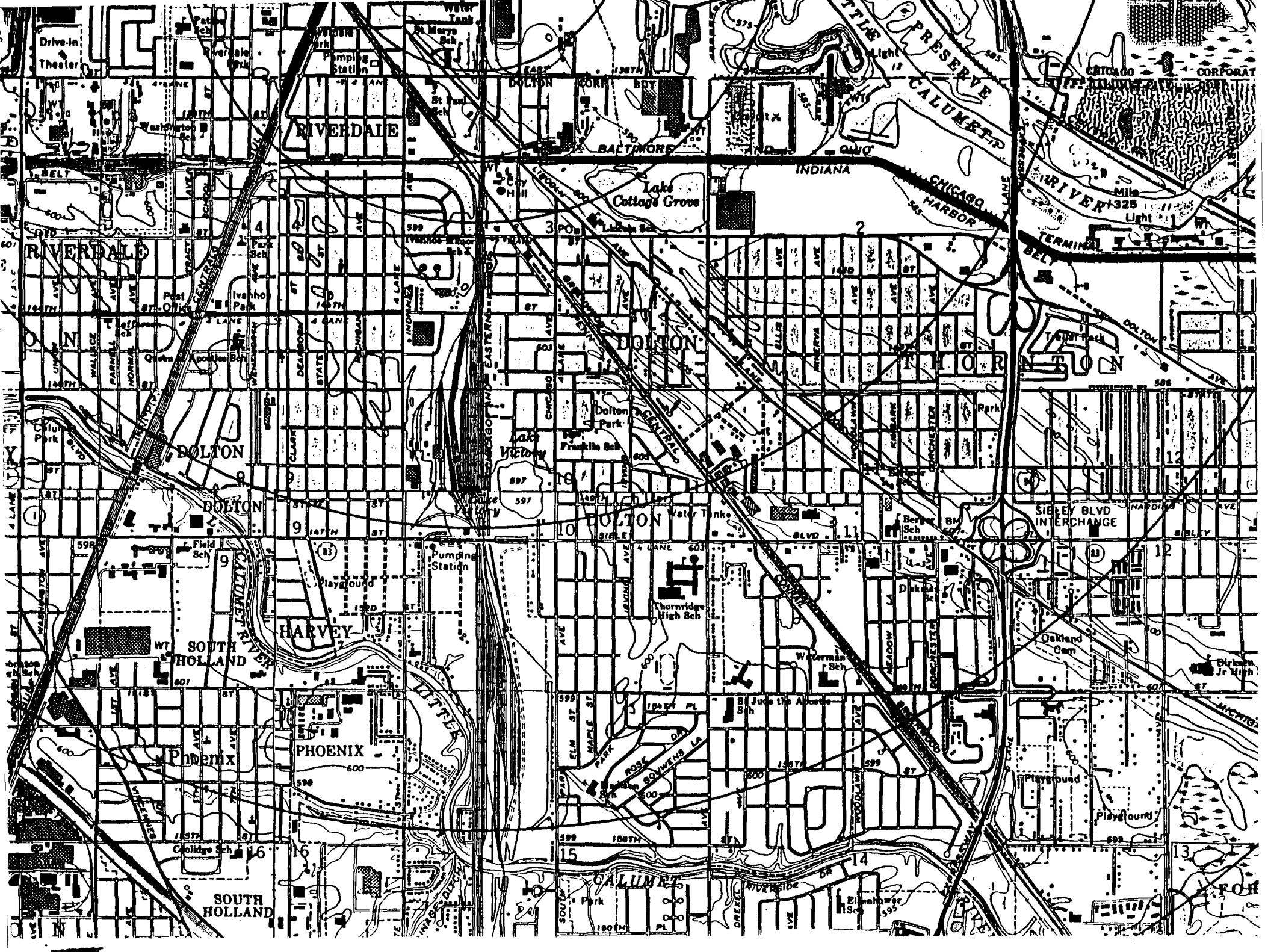

RIVERDALE
DOLTON
THORNTON
HARVEY
SOUTH HOLLAND
PHOENIX
Phoenix
CALUMET
Lake Cottage Grove
Lake Victory
Dolton Park
Franklin Sch
Thornridge High Sch
Pumping Station
Playground
Water Tank
Field Sch
Ivanhoe Park
Post Office
Drive-in Theater
Riverdale Park
Washington Sch
St Marys Sch
St Paul Sch
Lincoln Sch
Berger Sch
Waterman Sch
St Jude the Apostle Sch
Madison Sch
Coolidge Sch
Eisenhower Sch
Oakland Cem
Dirksen Jr High
Trailer Park
Park
SIBLEY BLVD INTERCHANGE
CALUMET RIVER
LITTLE CALUMET RIVER
PRESERVE
CHICAGO HARBOR TERMINAL
BALTIMORE AND OHIO
INDIANA
CHICAGO CORPORAT
Mile 325
Light

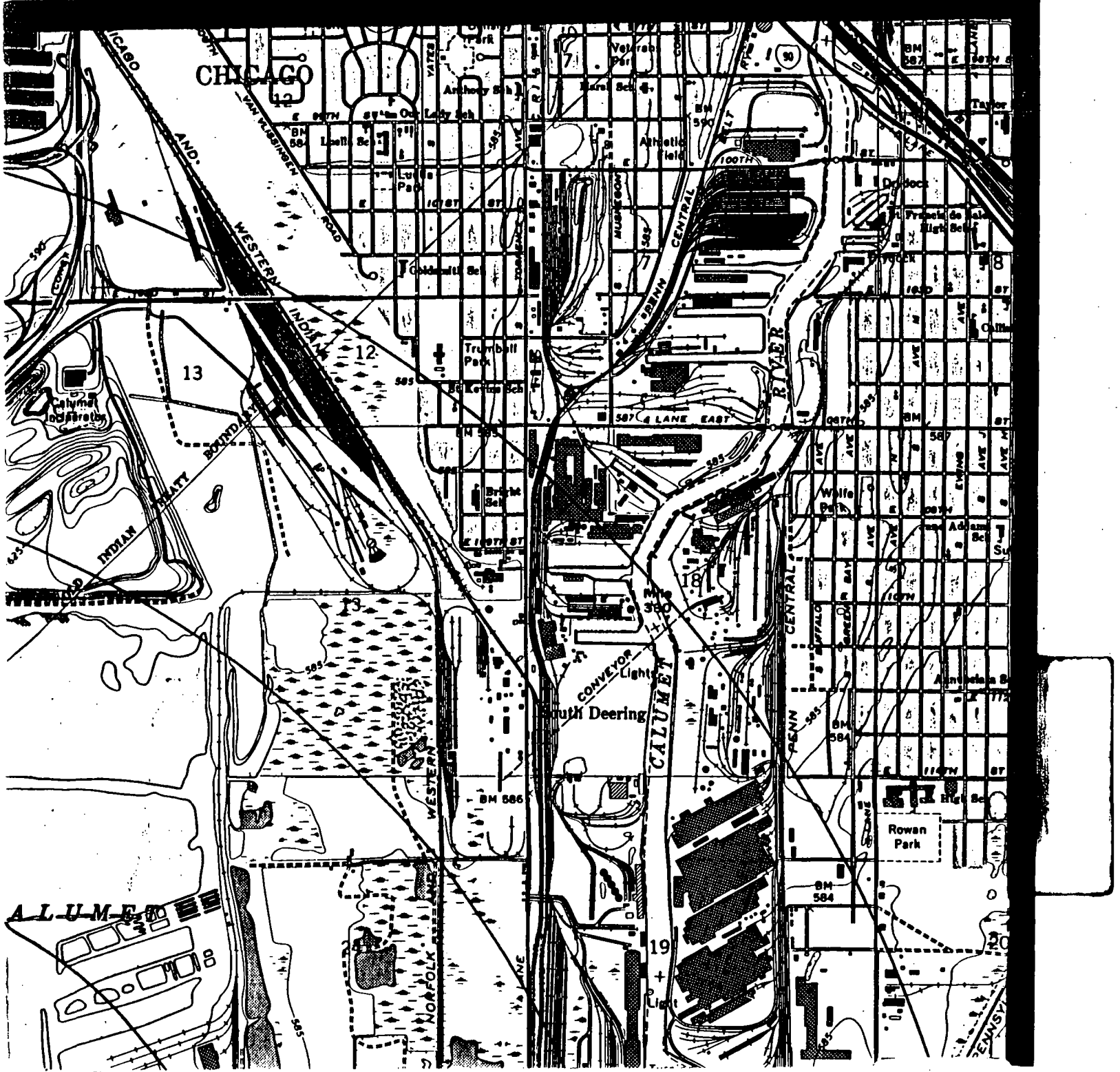
CHICAGO
CHICAGO AND WESTERN INDIANA
VAN VLISSINGEN ROAD
Anthony Sch
Our Lady Sch
Luella Sch
Luella Park
Athletic Field
Veteran Park
Goldsmith Sch
Trumbull Park
St Kevins Sch
Bright Sch
Calumet Incinerator
INDIAN TREATY BOUNDARY
PENN CENTRAL
CALUMET RIVER
4 LANE EAST
Dryden
Wolfe Park
Addams Sch
Rowan Park
Mile 380
CONVEYOR
Lights
South Deering
NORFOLK AND WESTERN
BM 586
BM 584
BM 587
BM 590
585
590
12
13
18
19
20

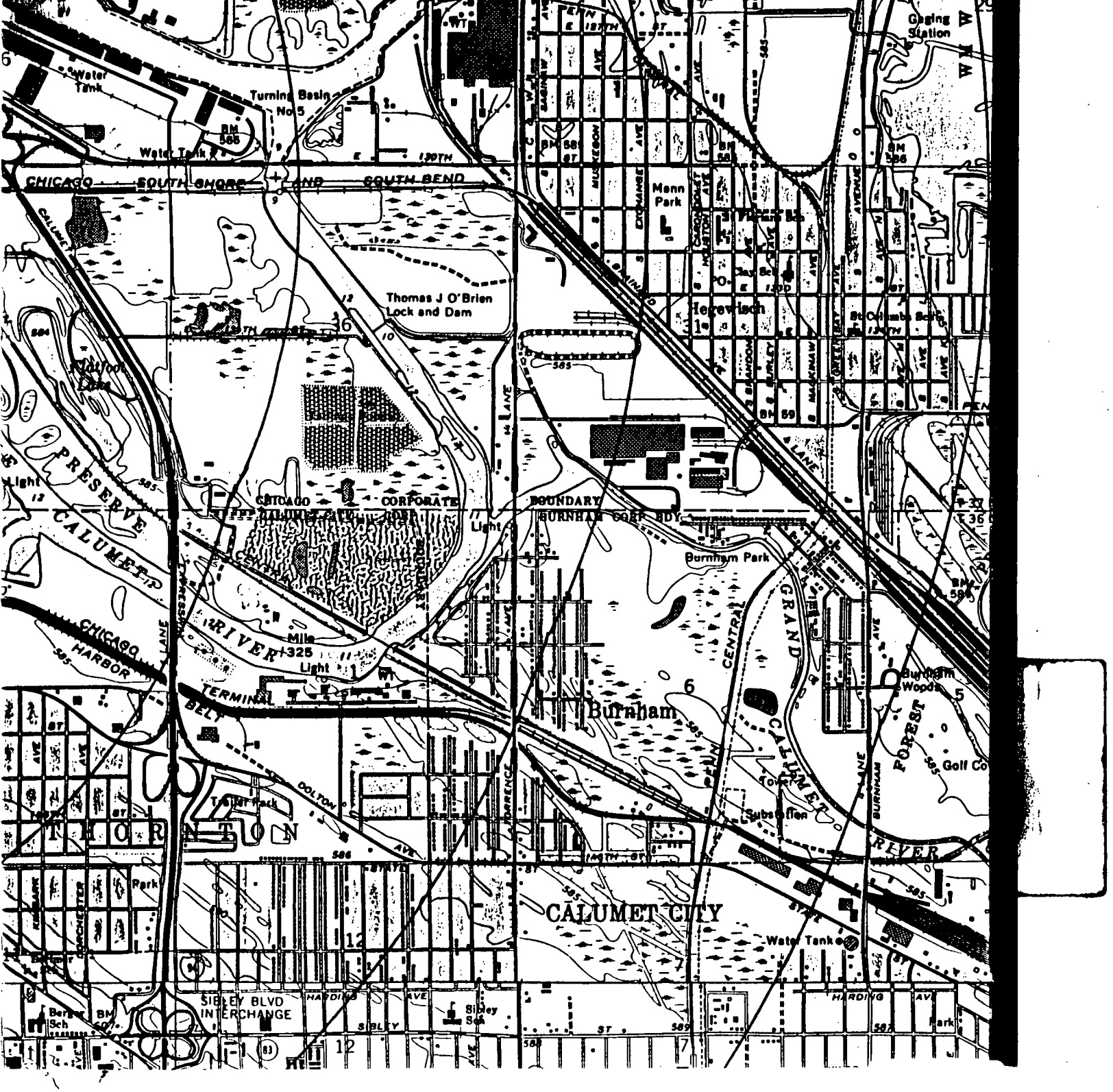

Gaging Station
Water Tank
Turning Basin No 5
Water Tank
CHICAGO SOUTH SHORE AND SOUTH BEND
Mann Park
Thomas J O'Brien Lock and Dam
Hegewisch
Flatfoot Lake
PRESERVE
CALUMET
CHICAGO CORPORATE BOUNDARY
CALUMET CITY CORP
BURNHAM CORP BDY
Light
Burnham Park
GRAND CALUMET RIVER
CENTRAL
CHICAGO HARBOR TERMINAL BELT
Mile 325
Light
Burnham
Burnham Woods
FOREST
Golf Co
Tower
Substation
Trailer Park
THORNTON
DOLTON AVE
CALUMET CITY
Water Tank
SIBLEY BLVD INTERCHANGE
HARDING AVE
SIBLEY ST
Sibley Sch
Berger Sch
Park

CHICAGO CORPORATE BOUNDARY
BURNHAM CORP BDY
Burnham Park
CALUMET RIVER
CHICAGO HARBOR
Mile 325
Light
TERMINAL BELT
Burnham
GRAND CALUMET RIVER
PENN CENTRAL
Burnham Woods
FOREST
Golf Co
Tower
Substation
Trailer Park
DOLTON AVE
THORNTON
CALUMET CITY
Water Tank
SIBLEY BLVD INTERCHANGE
HARDING AVE
Sibley Sch
SIBLEY ST
Berger Sch
Park
WILSON AVE
Wentworth Jr High Sch
St Victors Sch
Oakland Cem
Dirksen Jr High Sch
CALUMET CI
PULASKI
Twp High Sch North
MICHIGAN CITY
St Andrews Sch
Playground
Playground
FOREST PRESERVE
HOLY CROSS CEMETERY
Calumet Playground
Parking
Green
PIPELINE
CALHOUN AVE
HOXIE AVE
TORRENCE AVE
DORCHESTER
BURNHAM AVE
WARREN
GREENWOOD
PRESERVE
CALUMET


CHICAGO
BOUNDARY
Graver Park
Fernwood Park
Mt Vernon Park
Crescent Park
Prospect Park
Morgan Park High Sch
Ada Park
Kennedy Park
Morgan Field Park
West Pullman
BLUE ISLAND
CORPORATE
Clay Pit

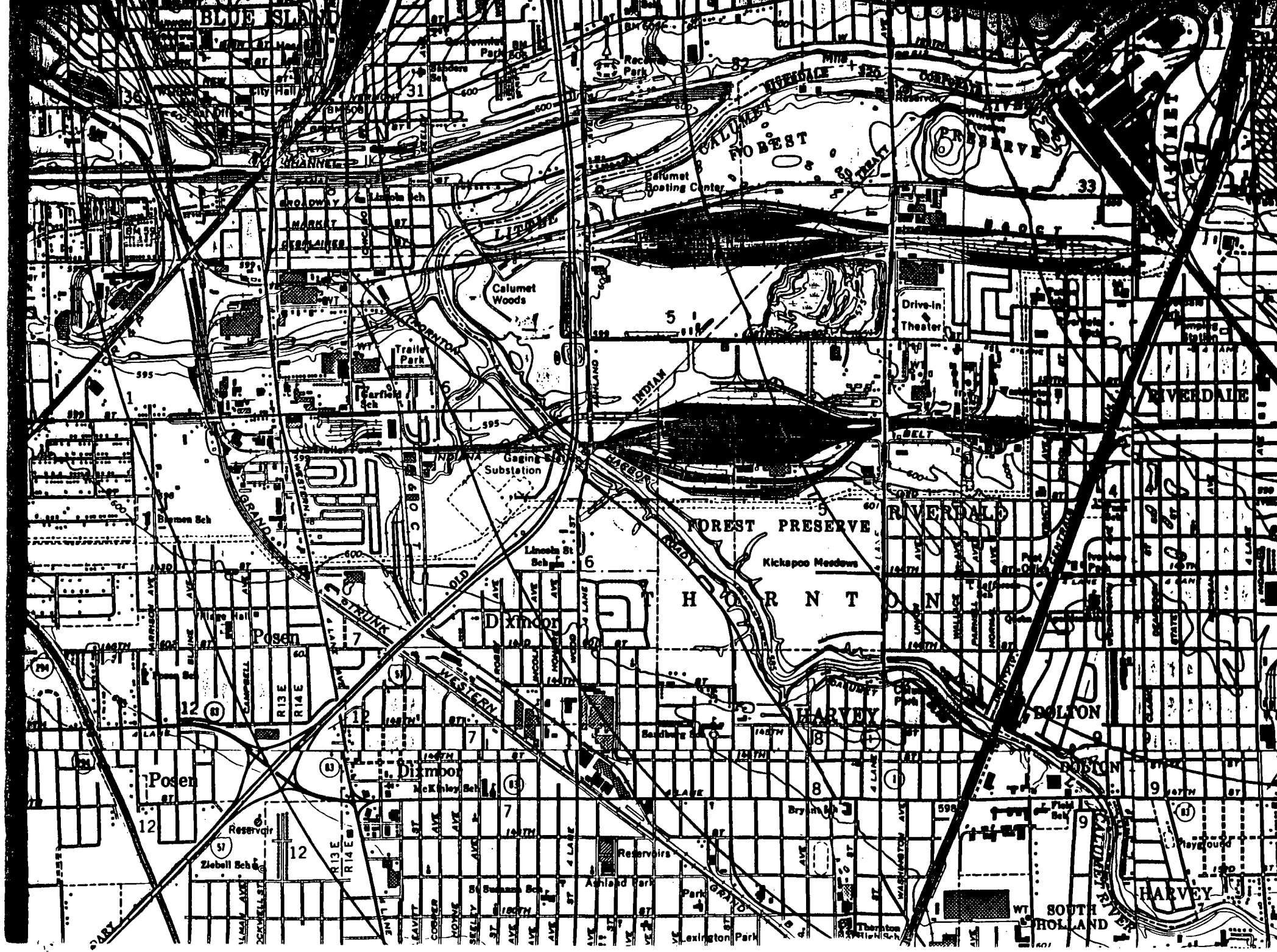
BLUE ISLAND
City Hall
Calumet Boating Center
FOREST PRESERVE
Calumet Woods
Drive-in Theater
Trailer Park
Garfield Sch
Gaging Station
Substation
RIVERDALE
FOREST PRESERVE
Kickapoo Meadows
THORNTON
Lincoln St Sch
Dixmoor
Posen
HARVEY
DOLTON
Reservoir
Ziebell Sch
Reservoirs
Ashland Park
Lexington Park
SOUTH HOLLAND
Playground
Bremen Sch
Thornton High Sch
R13E
R14E

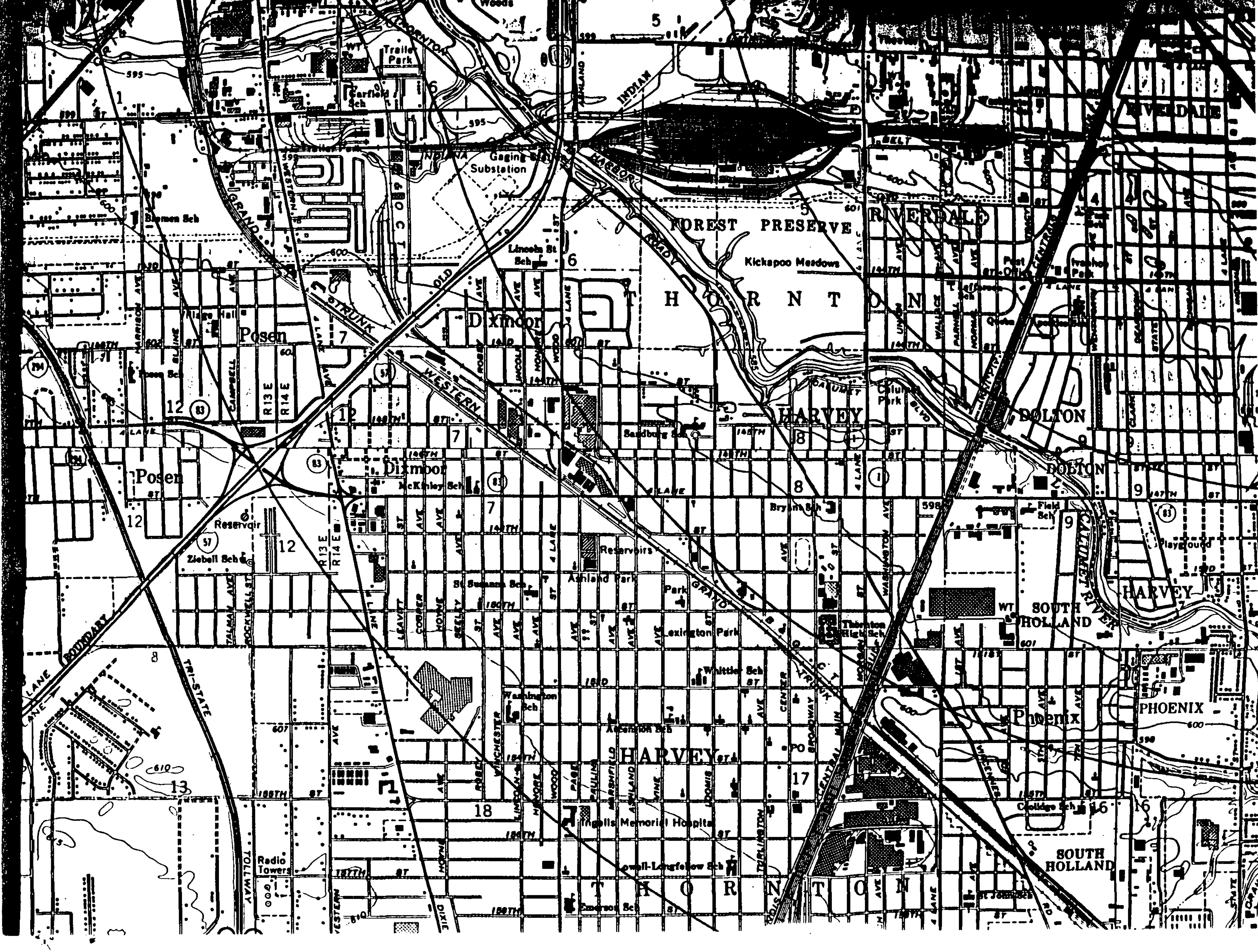

FOREST PRESERVE
RIVERDALE
Kickapoo Meadows
THORNTON
Dixmoor
Posen
HARVEY
DOLTON
SOUTH HOLLAND
PHOENIX
Phoenix
Village Hall
Trailer Park
Garfield Sch
Gaging Sta
Substation
Lincoln St Sch
Calumet Park
Sandburg Sch
McKinley Sch
Bryant Sch
Field Sch
Reservoir
Ziebell Sch
Reservoirs
Ashland Park
St Susanna Sch
Park
Lexington Park
Thornton High Sch
Whittier Sch
Washington Sch
Ascension Sch
Ingalls Memorial Hospital
Lowell-Longfellow Sch
Radio Towers
Emerson Sch
Coolidge Sch
Playground
CALUMET RIVER
TRI-STATE
TOLLWAY
LANE BOUNDARY
WESTERN
GRAND TRUNK
R13E
R14E