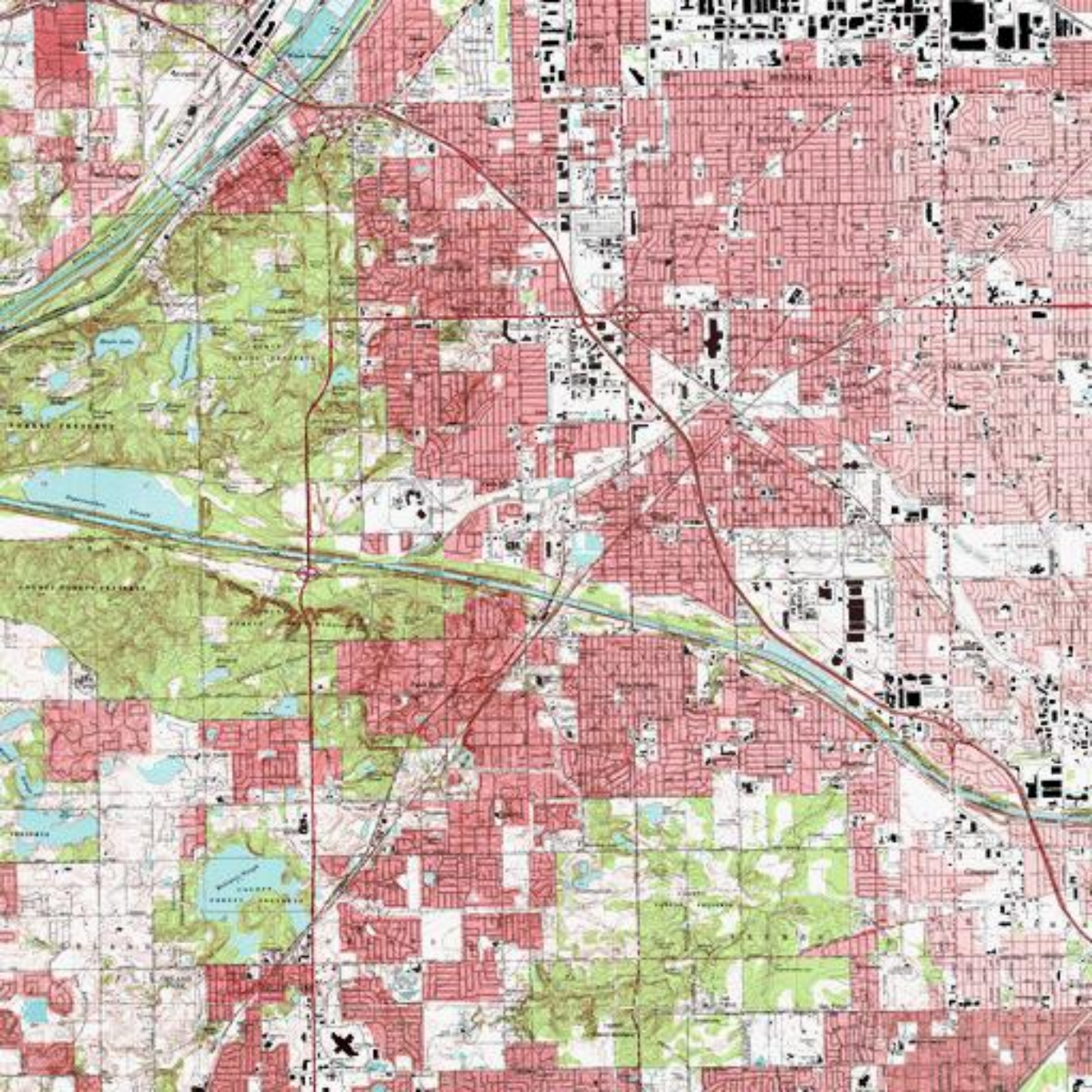

EVERGREEN PARK
CHICAGO

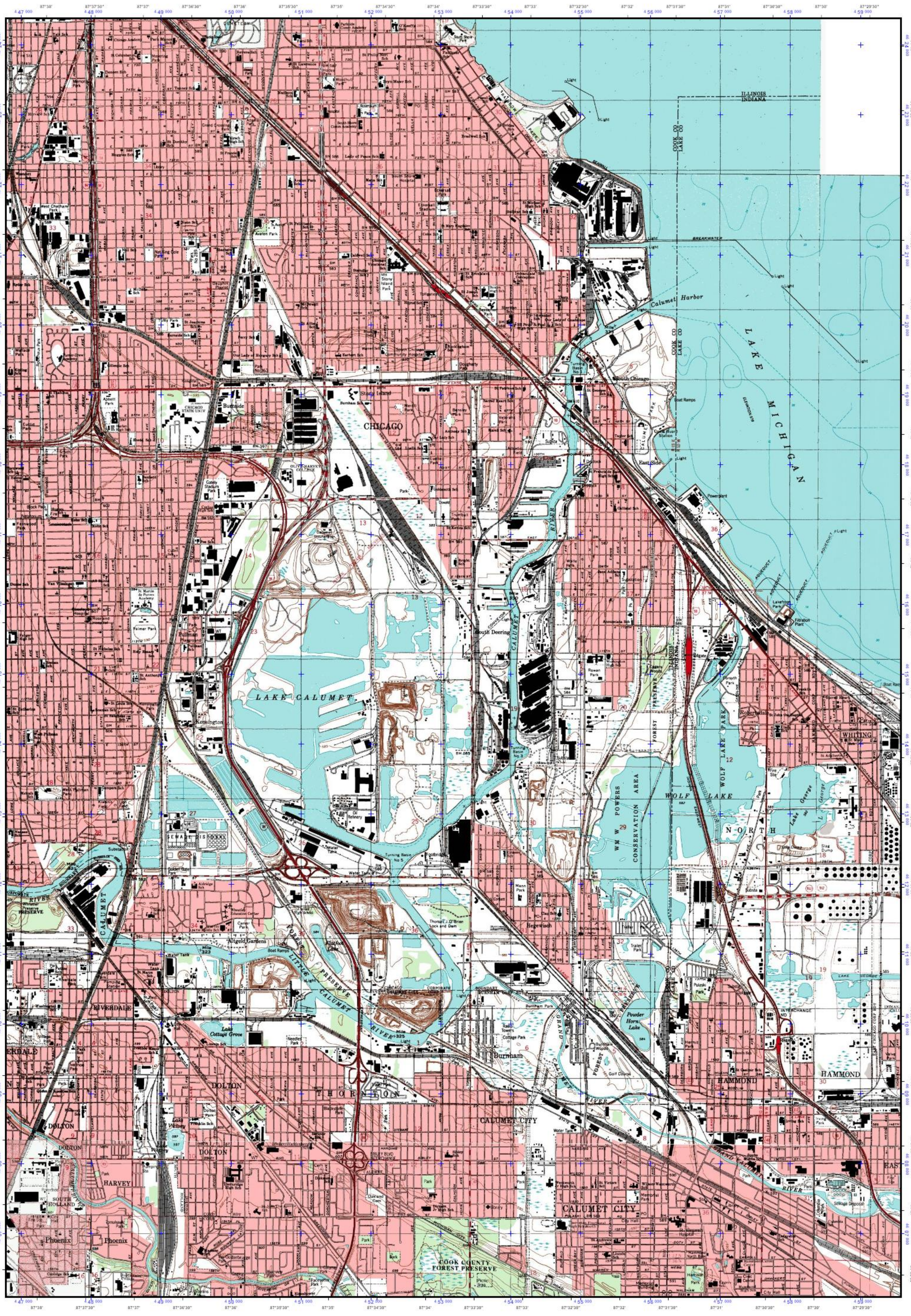

Lake Calumet

o41087f5

Vicinity Map

Index Map

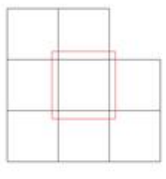

Date	Quad Name	(Contour Int)
2001	Highland	5 FT
2000	Calumet City	5 FT
1993	Harvey	5 FT
1991	Whiting	5 FT
1999	Lake Calumet	5 FT
1999	Blue Island	5 FT
1999	Jackson Park	5 FT
1999	Englewood	5 FT



Magnetic declination of 3W at center of map
on March 17, 2011

1:24000 scale

Universal Transverse Mercator (UTM) Projection Zone 16
North American Datum of 1983
1000 meter UTM / USNG / MGRS
Grid Zone Designation: 16T
100,000-m Squares:DM

mytopo
A TRIMBLE COMPANY
© 2011 Beartooth Mapping, Inc. All rights reserved.