US EPA RECORDS CENTER REGION 5
421878

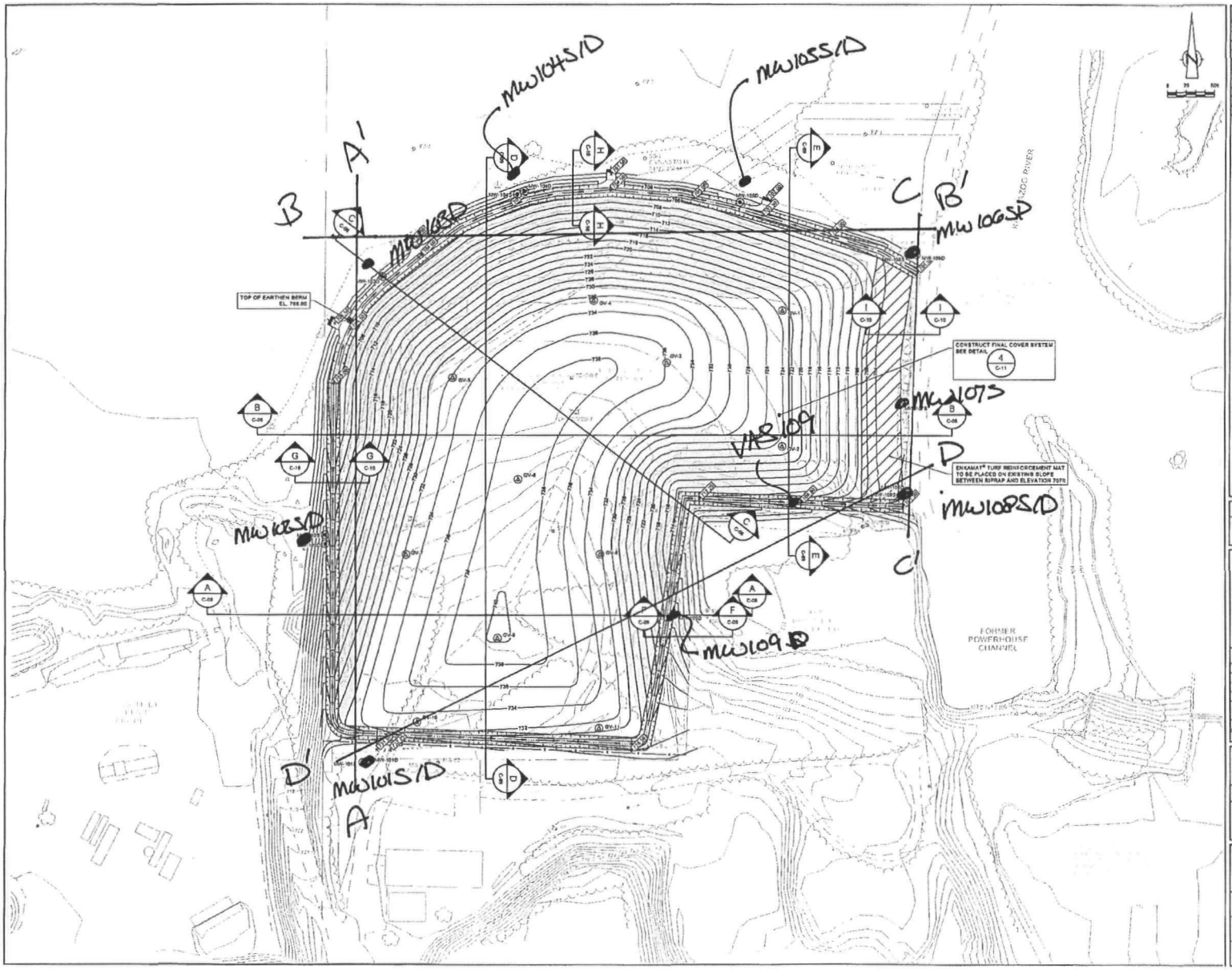

NO	Revision	Date	Initial

LEGEND

- APPROXIMATE PROPERTY BOUNDARY
- EXISTING PAVED ROAD
- EXISTING UNPAVED ROAD
- EXISTING FENCE
- EXISTING BUILDING
- EXISTING GROUND ELEVATION CONTOUR
- EXISTING TREES AND/OR BRUSH
- EXISTING WET AREA AND WETLAND
- EXISTING EDGE OF WATER
- EXISTING LIMITS OF PAPER RESIDUALS
- EXISTING MONITORING WELL LOCATION (TO BE ABANDONED)
- EXISTING PIEZOMETER LOCATION (TO BE ABANDONED)
- EXISTING LEACHATE HEAD WELL LOCATION (TO BE ABANDONED)
- EXISTING STAFF GAUGE (TO BE ABANDONED)
- EXISTING AGPEC-SOIL SOIL BORING LOCATION
- EXISTING VANE SHEAR TEST LOCATION
- 715 — PROPOSED FINAL ELEVATION CONTOURS
- PROPOSED ROAD/DRAINAGE SWALE s/w TURF REINFORCEMENT MAT
- PROPOSED ROAD/DRAINAGE SWALE STABILIZED WITH GEOWEB
- GV-11 PROPOSED GAS VENT
- MW-104S PROPOSED MONITORING WELL
- PROPOSED EROSION CONTROL BLANKET

NOTE:

1. ALL PROPOSED CONTOURS AND INVERT ELEVATIONS ARE TO BE CONFIRMED IN THE FIELD, PRIOR TO CONSTRUCTION, AND VERIFIED THAT THEY CONFORM WITH THE INTENT OF THE DESIGN.

SCALE VERIFICATION

THIS BAR MEASURES 1" ON ORIGINAL. ADJUST SCALE ACCORDINGLY

Approved

DRAFT FOR REVIEW
1/11/11

DRAWING STATUS

Status	Date	Initial
ISSUED FOR CONSTRUCTION	APR. 7, 2010	CRH
ISSUED FOR EPA SUBMISSION (FINAL)	MAR. 12, 2010	CRH

12th STREET LANDFILL
OTSEGO TOWNSHIP, MICHIGAN

PROPOSED GROUNDWATER MONITORING WELL LOCATIONS

CONESTOGA-ROVERS & ASSOCIATES

Source Reference: BASE ADAPTED FROM PREVIOUS RIMT DESIGN

Project Manager	Reviewed By	Date	
D. CARLI	R. HOEKSTRA	JANUARY 2011	
Scale	Project No.	Report No.	Drawing No.
AS SHOWN	56393-07	MEMO010	figure 1

56393-07(MEMO010)GN-WA001 JAN 11/2011

CRA
CONESTOGA-ROVERS & ASSOCIATES

PROJECT No.: 56393-07-04
PROJECT NAME: 12TH ST LANDFILL
VAS CROSS SECTIONS
DATE: 01/17/11

DESIGNED BY: GAC
CHECKED BY:
PAGE 1 OF 4

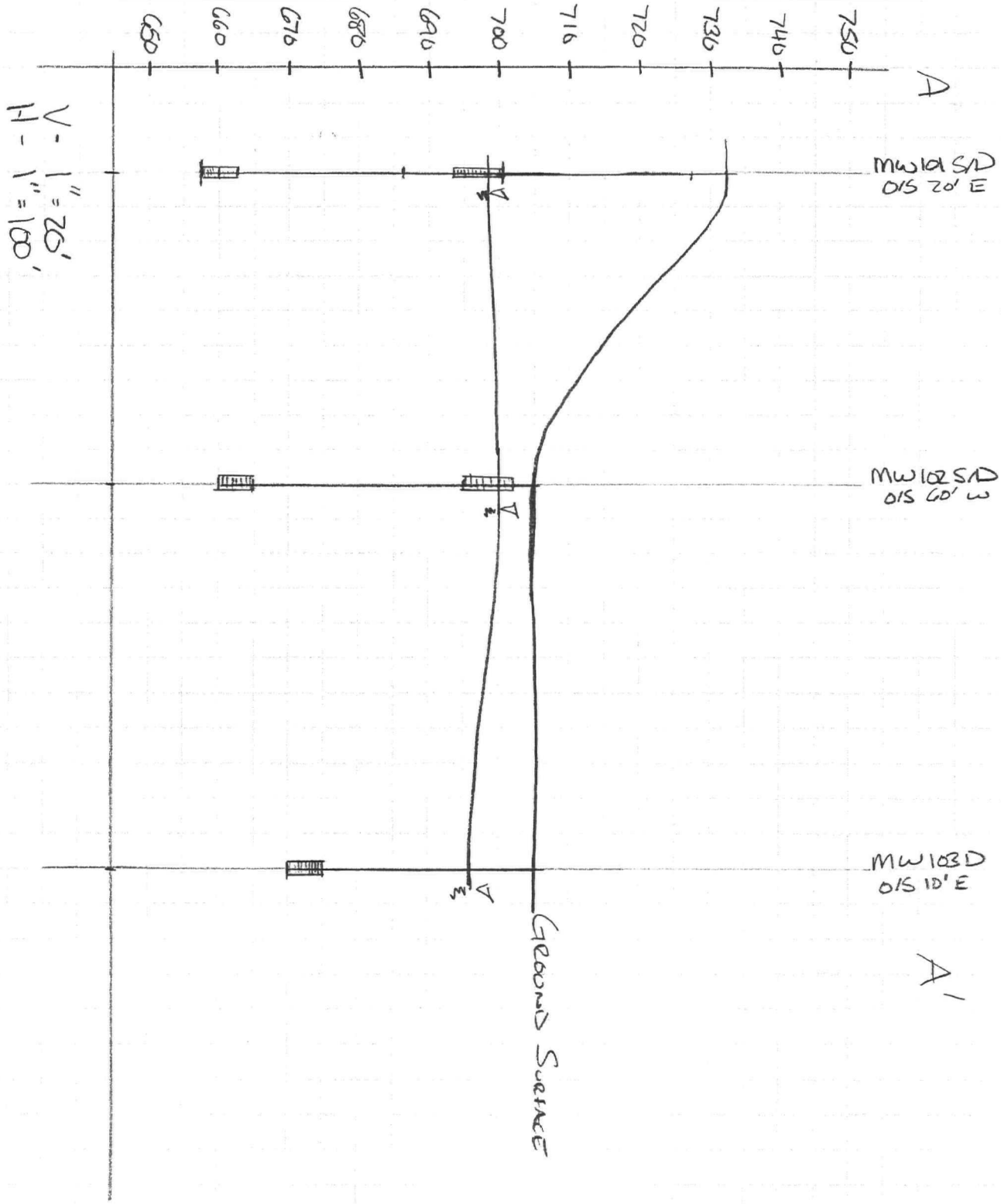

CRA
CONESTOGA-ROVERS & ASSOCIATES

PROJECT No.: 56393-07-04
PROJECT NAME: 12TH ST LANDFILL
VAS CROSS SECTIONS
DATE: 01/17/11

DESIGNED BY: GAC
CHECKED BY:
PAGE 2 OF 4

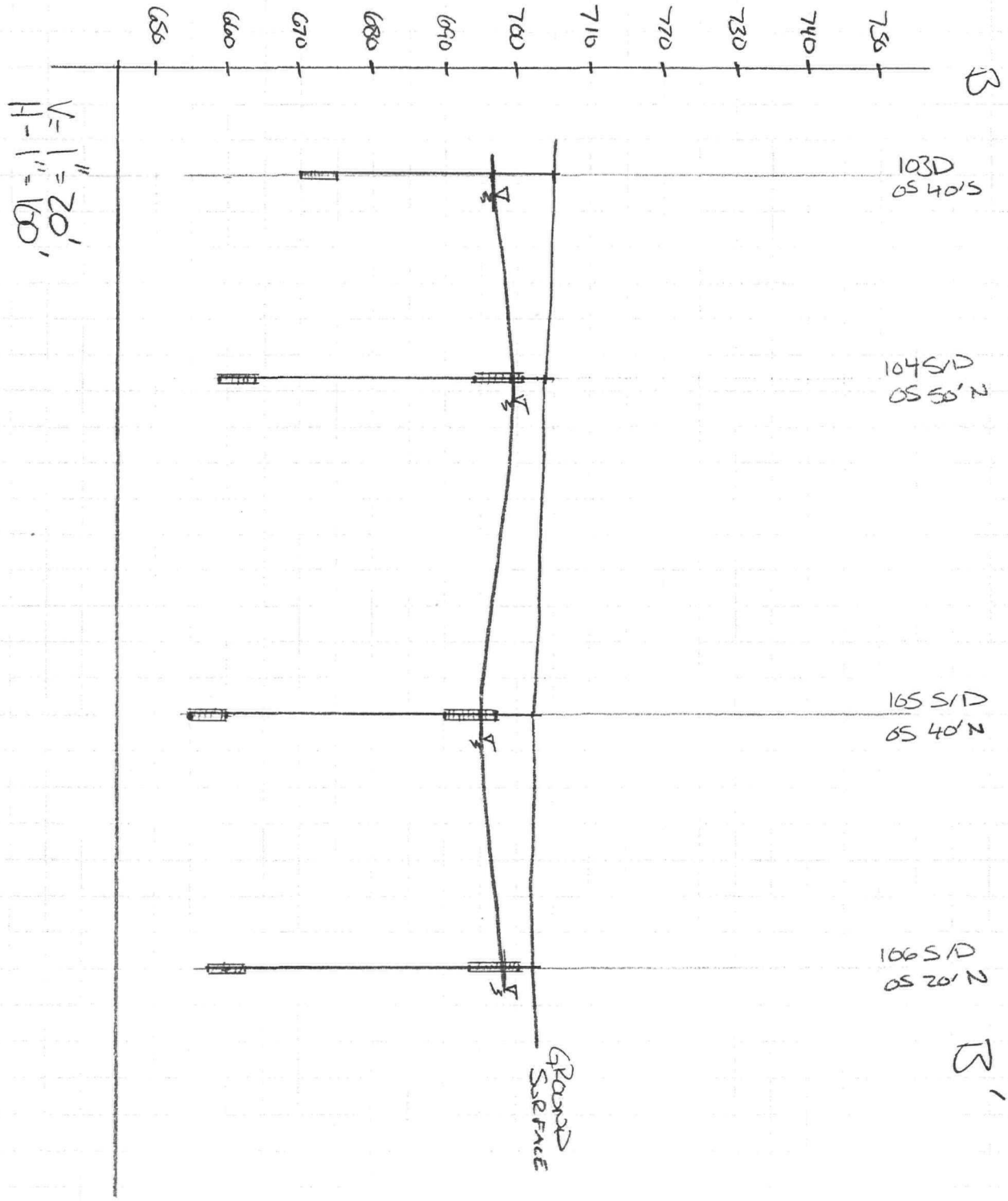

CRA
CONESTOGA-ROVERS & ASSOCIATES

PROJECT No.: 56393-07-04
PROJECT NAME: 12TH ST LANDFILL
VAS CROSS SECTIONS
DATE: 01/17/11

DESIGNED BY: GAC
CHECKED BY:
PAGE 3 OF 4

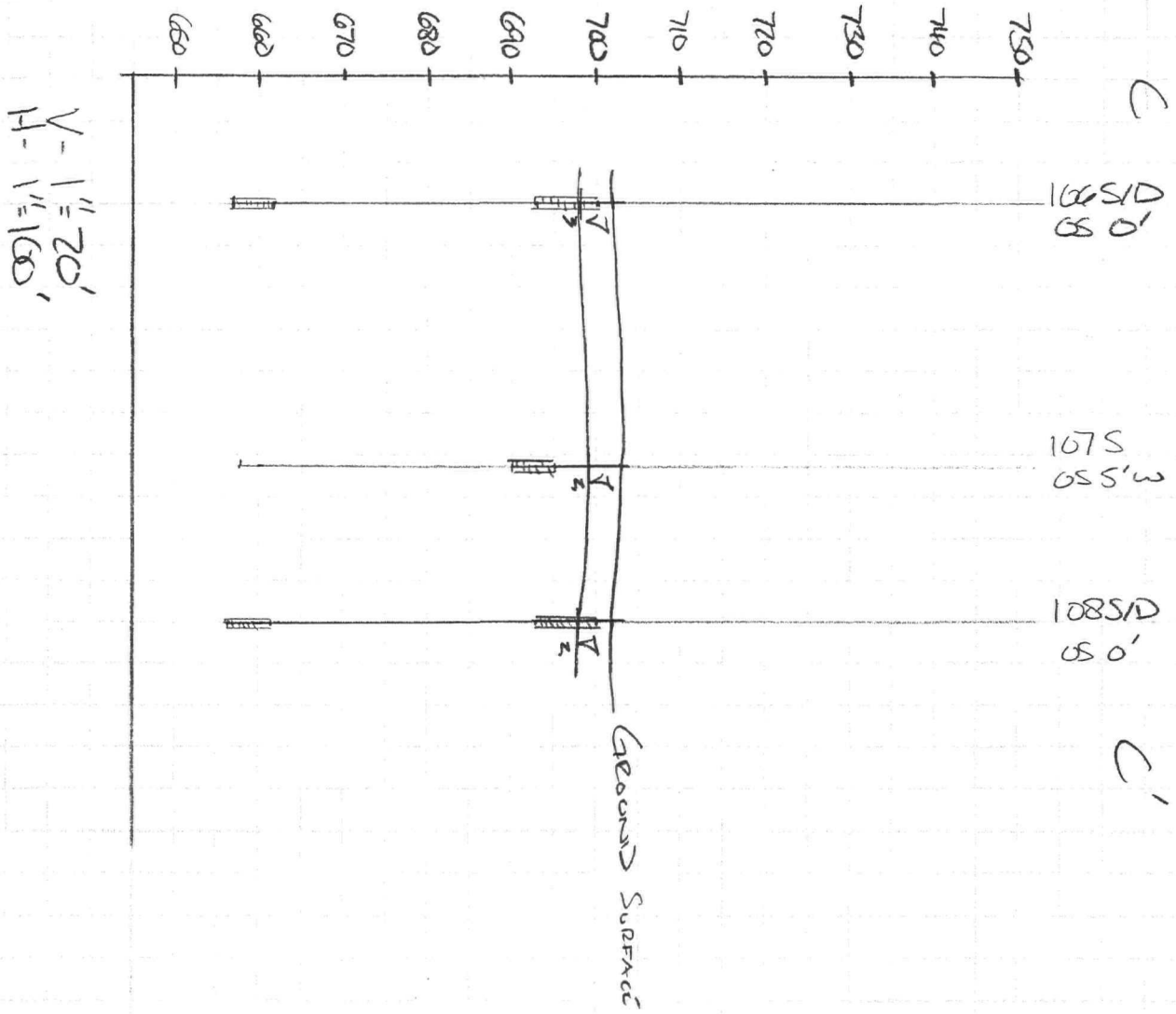

CRA
CONESTOGA-ROVERS & ASSOCIATES

PROJECT No.: 56338-07-04
PROJECT NAME: 12TH ST LANDFILL
VAS CROSS SECTIONS
DATE: 01/17/11
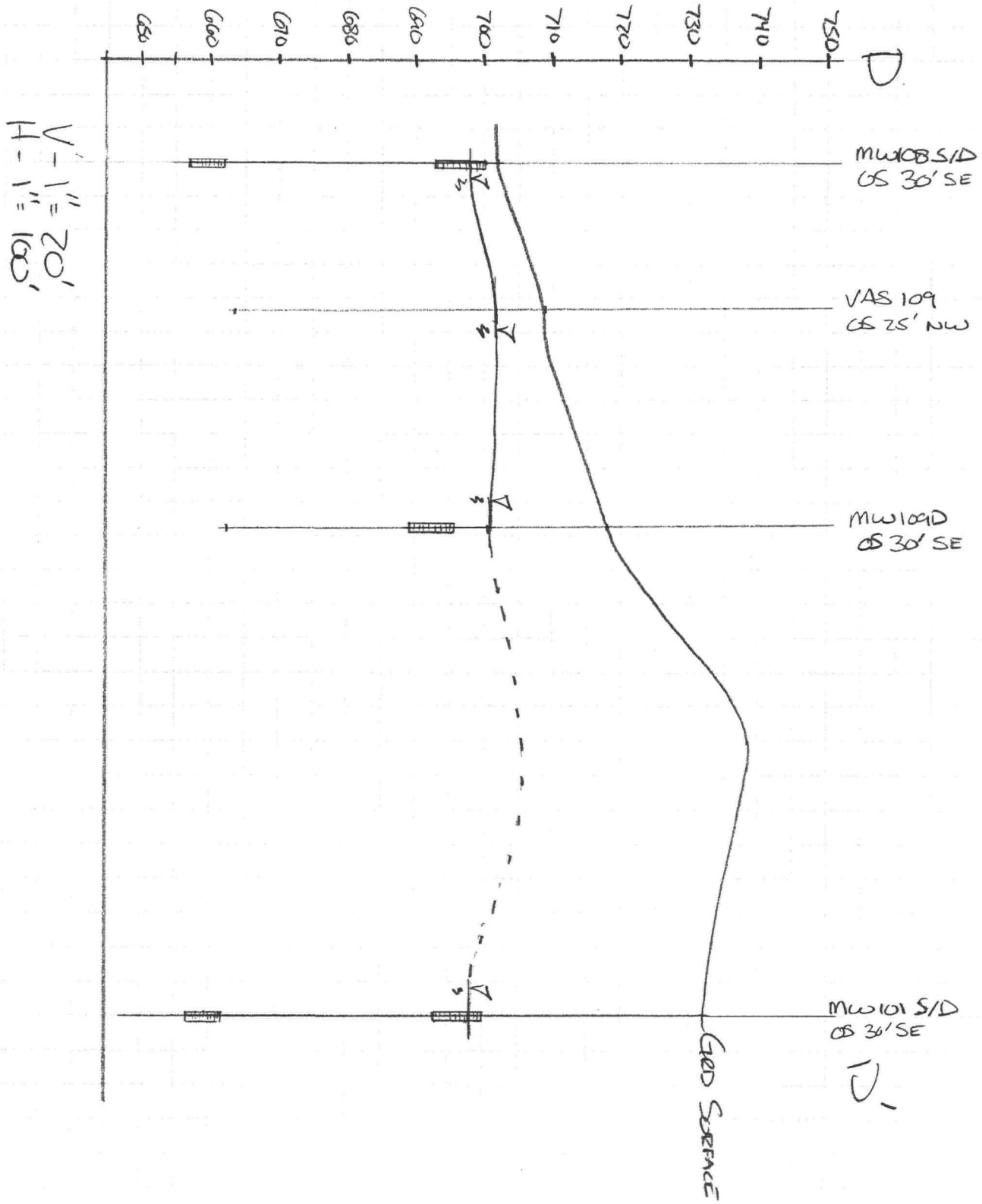
DESIGNED BY: GAC
CHECKED BY:
PAGE 4 OF 4