, edited, and published by the Geological Survey
eration with the Illinois Department of F
ucation, Geological Survey Division and
Department of Natural Resources
by USGS, USC&GS and City of Chicago
try by photogrammetric methods from aerial photographs
964. Topography by planetable surveys 1927. Revised 1965

US EPA RECORDS CENTER REGION 5
412409

MN
0°22'
7 MILS
1°
18 MILS

1000 0 1000

CONT
NATIONAL
DEPTH CURVES AND SOUND

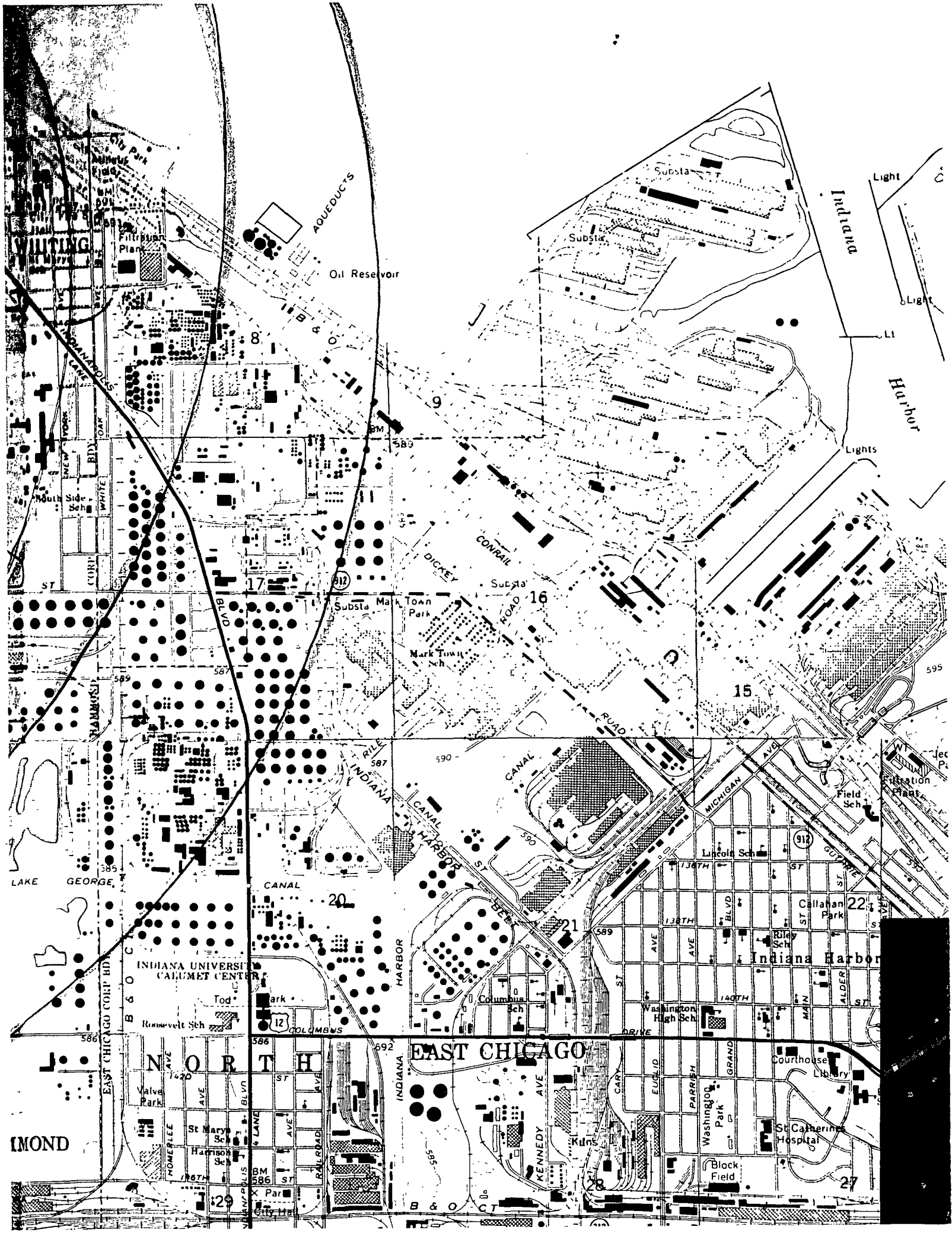

WHITING
Filtration Plant
AQUEDUCTS
Oil Reservoir
B & O
INDIANAPOLIS LANE
NEW YORK
BDY
OAK
WHITE
CORP
South Side Sch
ST
BLVD
HAMMOND
Substa
Mark Town Park
Mark Town Sch
DICKEY
CONRAIL
ROAD
RILE
INDIANA
CANAL
HARBOR
BELT
LAKE GEORGE
CANAL
INDIANA UNIVERSITY CALUMET CENTER
Tod Park
Roosevelt Sch
COLUMBUS
DRIVE
EAST CHICAGO CORP BDY
B & O CT
NORTH
EAST CHICAGO
Valve Park
St Marys Sch
Harrison Sch
HOMERLEE
RAILROAD
INDIANA HARBOR
KENNEDY AVE
Columbus Sch
Kilns
Washington High Sch
Washington Park
Block Field
St Catherines Hospital
Courthouse
Library
Indiana Harbor
Riley Sch
Callahan Park
Lincoln Sch
Field Sch
Filtration Plant
MICHIGAN AVE
GUTHRIE
Indiana Harbor
Light
Lt
Lights
Substa
8
9
15
16
17
20
21
22
27
28
29

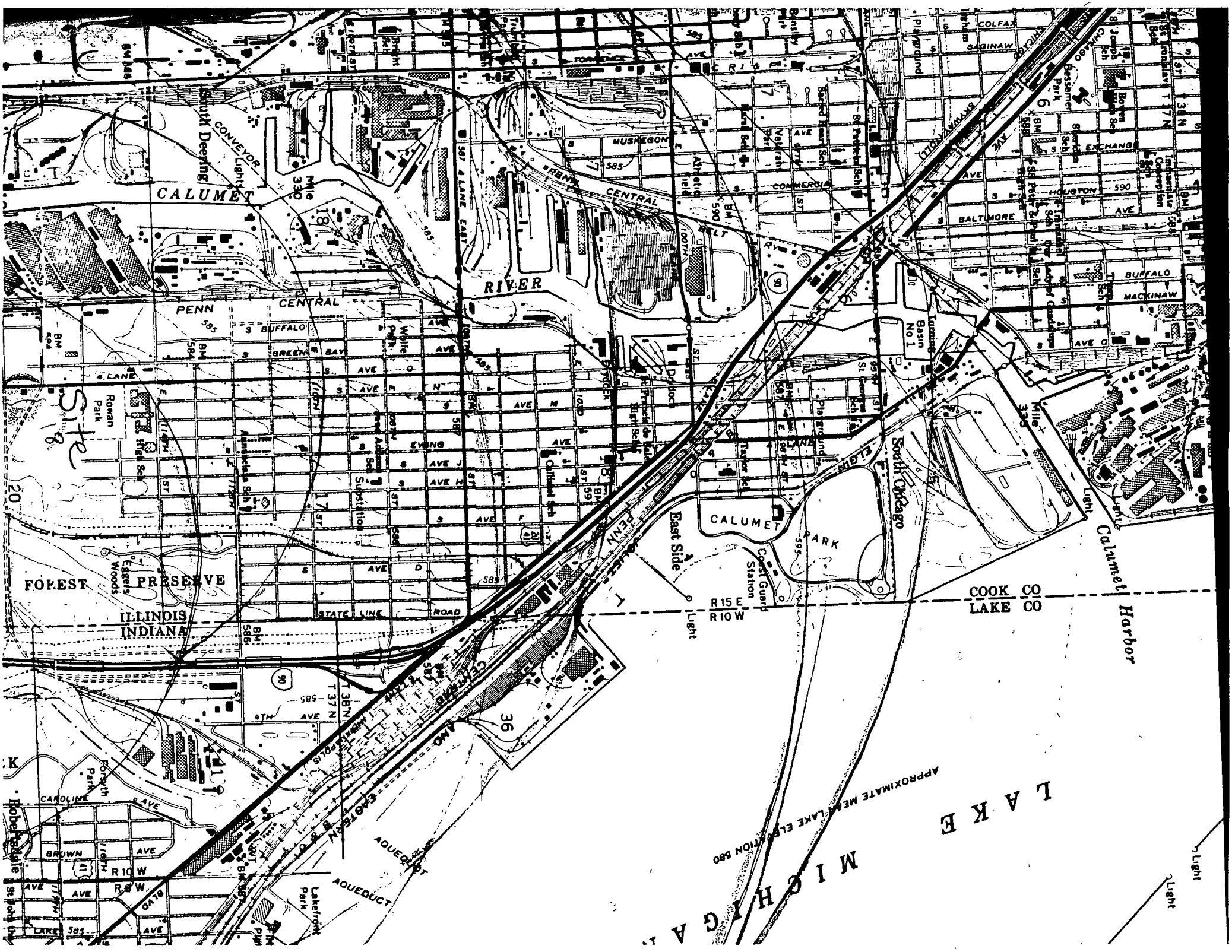

CALUMET
RIVER
PENN CENTRAL
South Deering
CONVEYOR
Mile 330
Mile 338
FOREST PRESERVE
ILLINOIS
INDIANA
STATE LINE ROAD
Eggers Woods
Rowan Park
Wolfe Park
Drydock
East Side
CALUMET PARK
Coast Guard Station
South Chicago
Turning Basin No 1
Calumet Harbor
COOK CO
LAKE CO
R 15 E
R 10 W
T 38 N
T 37 N
APPROXIMATE MEAN LAKE ELEVATION 580
LAKE MICHIGAN
AQUEDUCT
Lakefront Park
Forsyth Park
Robertsdale
Site 8

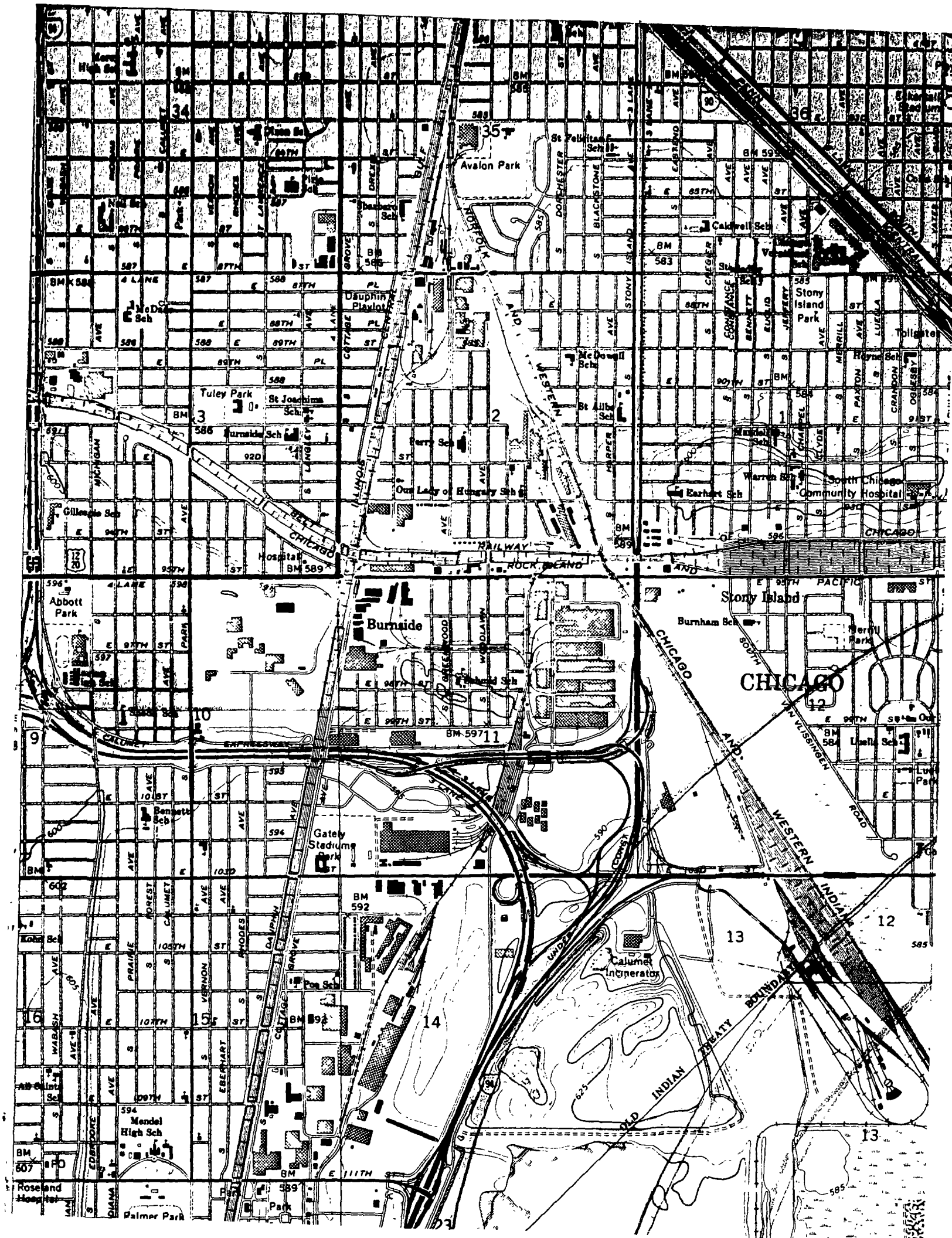

Avalon Park
St Felicitas Sch
Caldwell Sch
Stony Island Park
Dauphin Playlot
McDade Sch
Tuley Park
St Joachims Sch
Burnside Sch
McDowell Sch
St Ailbe Sch
Perry Sch
Our Lady of Hungary Sch
Earhart Sch
Warren Sch
South Chicago Community Hospital
Gillespie Sch
Hospital
Abbott Park
Burnside
Stony Island
Burnham Sch
Merrill Park
CHICAGO
Luella Sch
Bennett Sch
Gately Stadium Park
Calumet Incinerator
Pon Sch
Mendel High Sch
Roseland Hospital
Palmer Park
OLD INDIAN TREATY BOUNDARY
CHICAGO AND WESTERN INDIANA
CHICAGO AND WESTERN
ROCK ISLAND AND PACIFIC
RAILWAY
CALUMET EXPRESSWAY

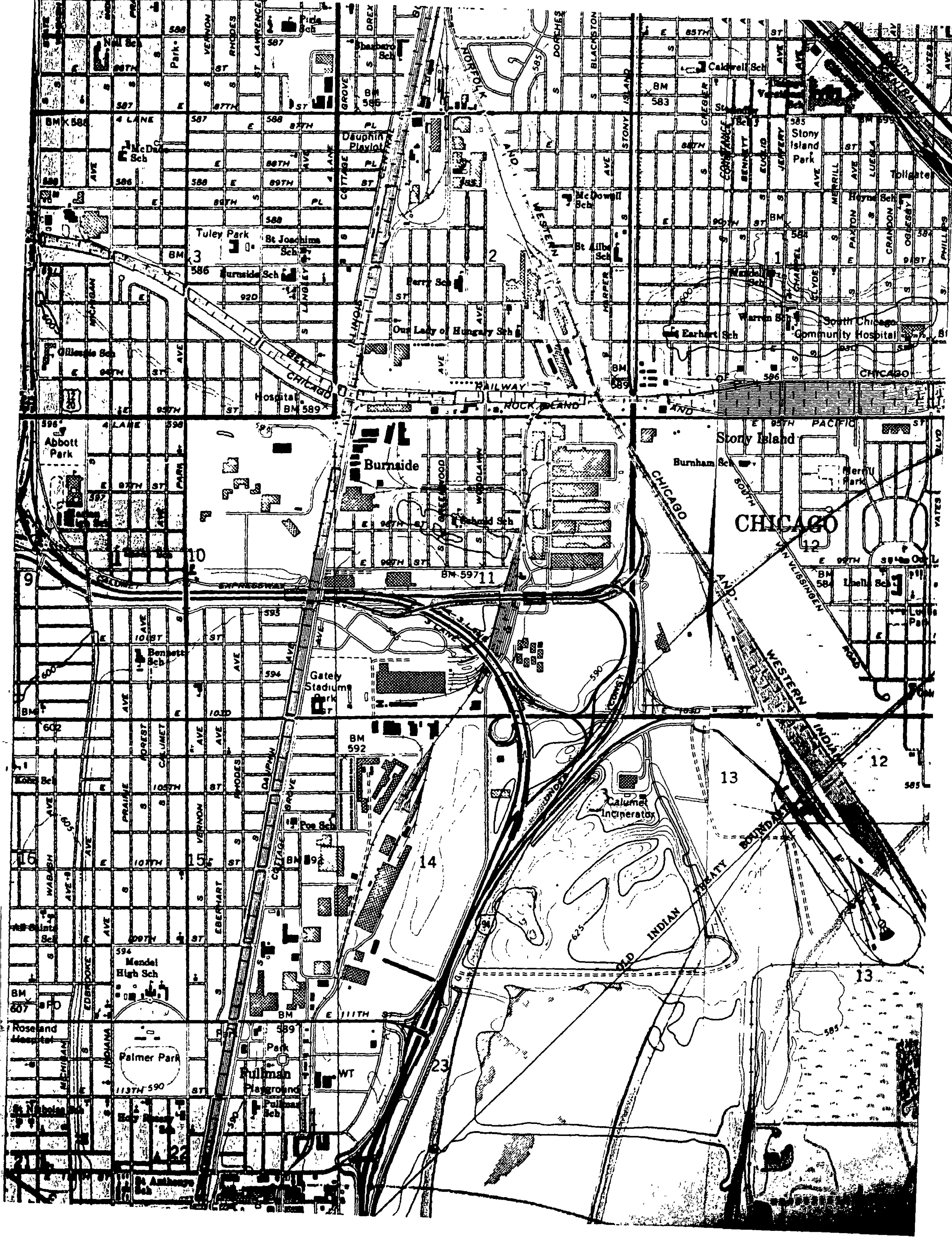

Tuley Park
St Joachims Sch
Burnside Sch
Dauphin Playlot
McDowell Sch
Perry Sch
Our Lady of Hungary Sch
Gillespie Sch
Caldwell Sch
Stony Island Park
Tollgate
Mendel Sch
Warren Sch
Earhart Sch
South Chicago Community Hospital
Hospital
Abbott Park
Burnside
Stony Island
Burnham Sch
Merrill Park
CHICAGO
Bennett Sch
Gately Stadium Park
Calumet Incinerator
Poe Sch
Mendel High Sch
Roseland Hospital
Palmer Park
Pullman
Pullman Playground
Pullman Sch
St Anthonys Sch
OLD INDIAN TREATY BOUNDARY
CHICAGO AND WESTERN INDIANA
NORFOLK AND WESTERN
ROCK ISLAND
ILLINOIS CENTRAL
CALUMET EXPRESSWAY
VAN VLISSINGEN ROAD