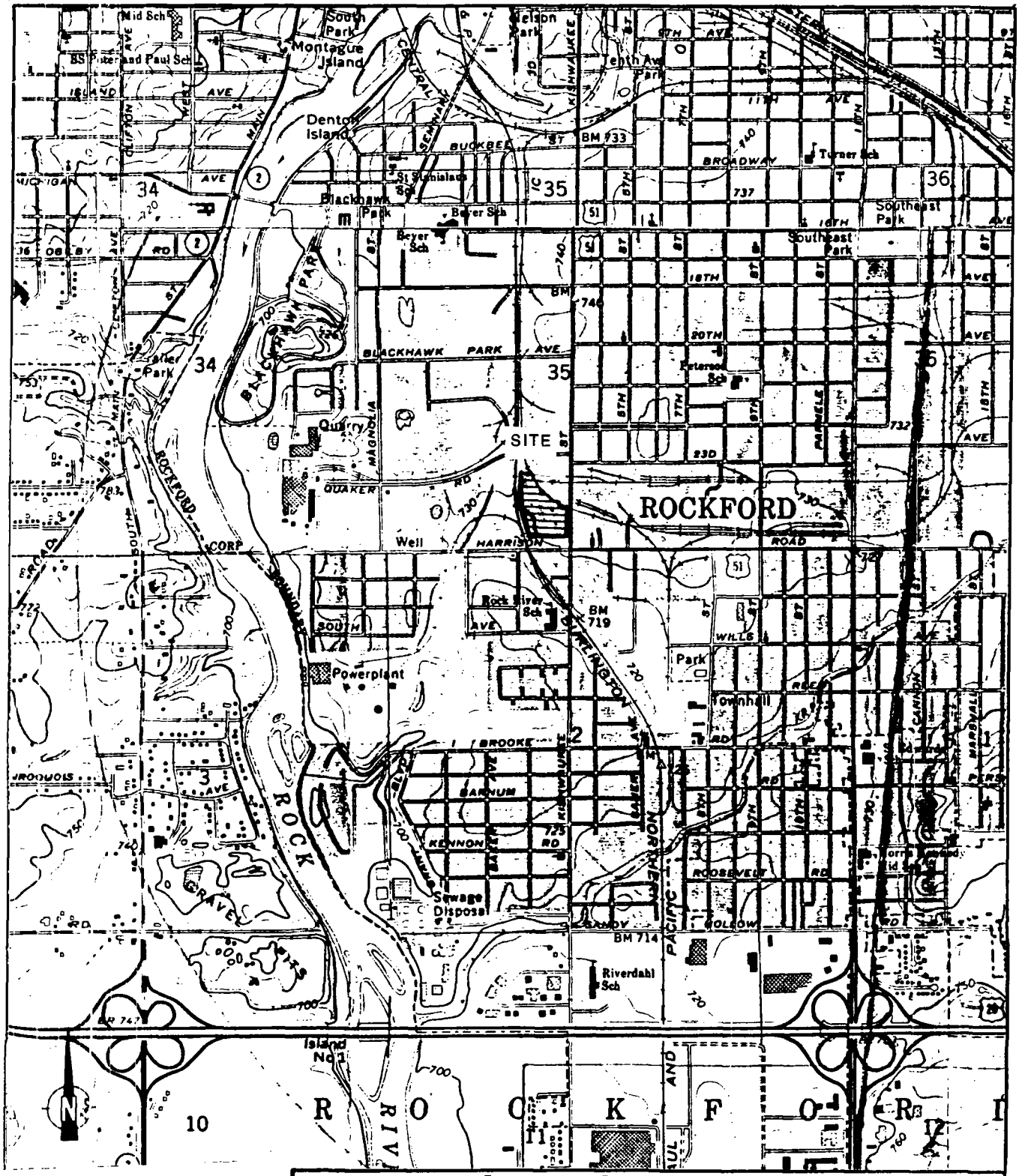

EPA Region 5 Records Ctr.

393511

QUADRANGLE LOCATION

ecology and environment, inc.

111 WEST JACKSON BLVD., CHICAGO, ILLINOIS 60604, TEL. 312-663-9415

TITLE: SITE LOCATION MAP	FIGURE #: 1
SITE: ROCKFORD PRODUCTS PLANT # 2	SCALE: 1:24,000
CITY: ROCKFORD STATE: ILLINOIS	P.A.N.: FIL0668SA
SOURCE: USGS TOPO. ROCKFORD NORTH AND SOUTH	DATE: 1971 REVISED: 1976

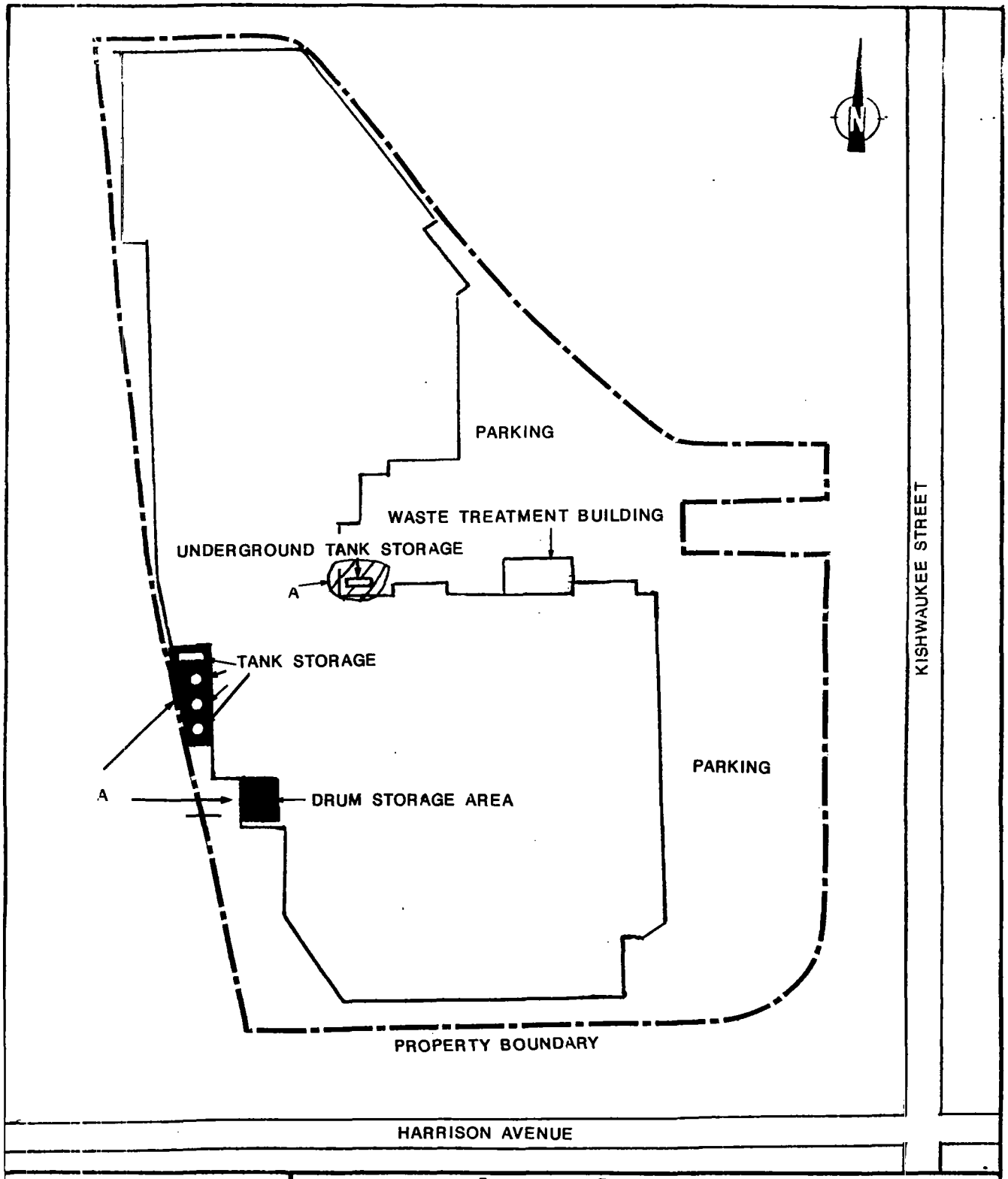

LEGEND

DOCUMENTED AREA OF CONTAMINATION

ALLEGED AREA OF CONTAMINATION

(A) LETTERED ITEMS CORRESPOND TO TABLE 1

ecology and environment, inc.

111 WEST JACKSON BLVD., CHICAGO, ILLINOIS 60604, TEL. 312-663-9415

TITLE: DOCUMENTED/ALLEGED TARGET COMPOUND MAP	FIGURE # 2
SITE: ROCKFORD PRODUCTS PLANT # 2	SCALE: 3/4" = 100'
CITY: ROCKFORD STATE: ILLINOIS	P.A.N.: FIL0668SA
SOURCE: ILLINOIS EPA, RPMS	DATE: 1988 REVISED: 1989

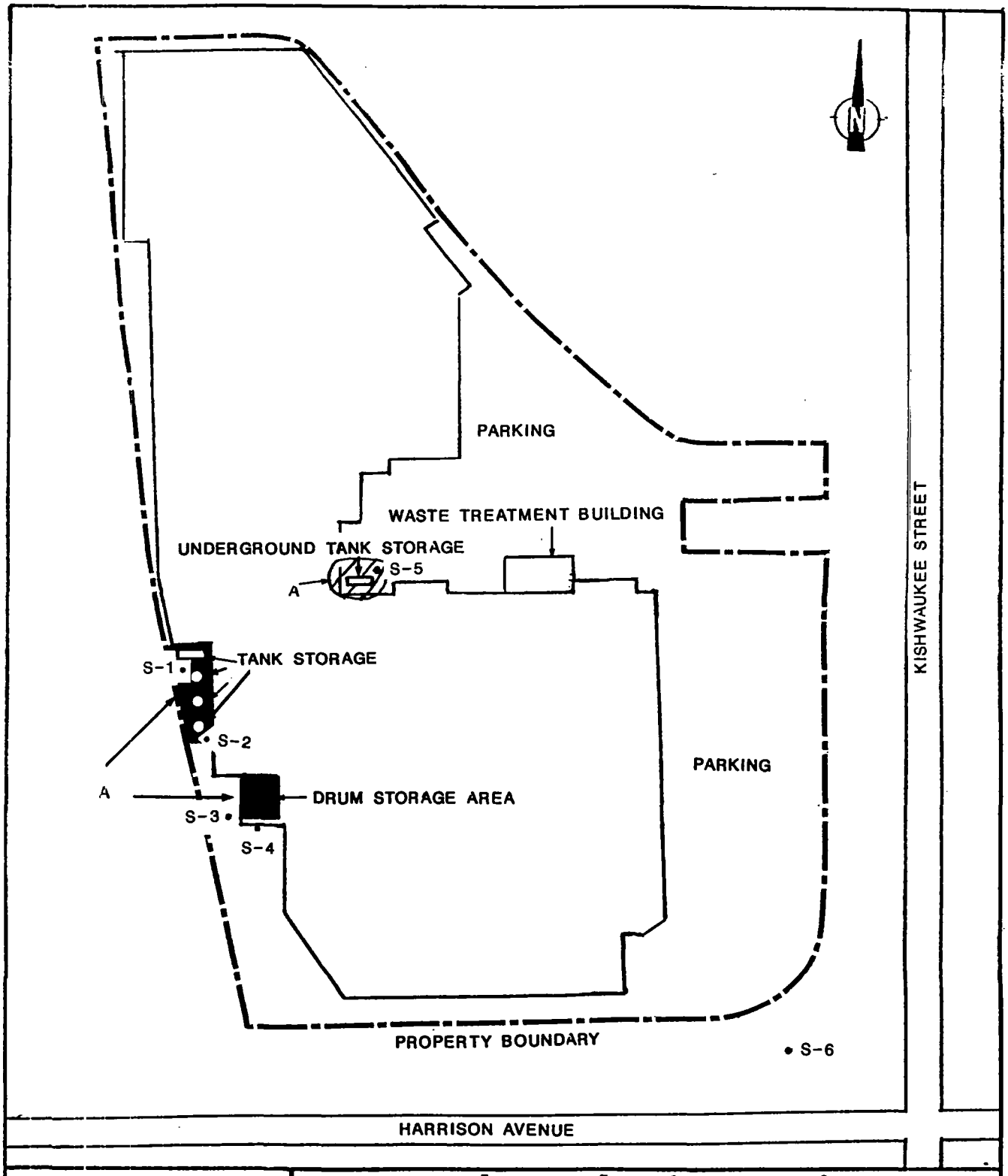

LEGEND

DOCUMENTED AREA OF CONTAMINATION

ALLEGED AREA OF CONTAMINATION

(A) LETTERED ITEMS CORRESPOND TO TABLE 1

ecology and environment, inc.

111 WEST JACKSON BLVD., CHICAGO, ILLINOIS 60604, TEL. 312-663-9415

TITLE: PROPOSED SOIL SAMPLING LOCATIONS	FIGURE #: 3
SITE: ROCKFORD PRODUCTS PLANT # 2	SCALE: 3/4" = 100'
CITY: ROCKFORD STATE: ILLINOIS	P.A.N.: FIL0668SA
SOURCE: ILLINOIS EPA, RPMS	DATE: 1988 REVISED: 1989