



A

REFERENCE 85
Page 1

B



B

Facility: Gary Development Company

Photographer: Bob Blaesing Date: 9/26/96 Time: 10:30am

Others Present: Mike Mikulka U.S. EPA

Location: Looking at Grand Cal.

Subject (movement): Sedimentation (Suspended Solids) in foreground. Grand Cal in background.

SF 39674 Dept. of Environmental Mgmt.

Facility: Gary Development Co

Photographer: Bob Blaesing Date: 9/26/96 Time: ~10:30am

Others Present: Mike Mikulka

Location: South side along river.

Subject (movement): Runoff coming down into swale area -

SF 39674 Dept. of Environmental Mgmt.

A







Facility: Gary Development Co

Photographer: Bob Blaesing Date: 9/26/96 Time: ~ 11:00am

Others Present: Mike Mikulka US EPA

Location: looking up at South Slope ~ 50' from admin buildings

Subject (movement): Runoff, gullies

SF 39674 Dept. of Environmental Mgmt.

REFERENCE 85
Page 4



B

A

REFERENCE 85
Page 5



C

D

Facility: Gary Development Co

Photographer: Bob Blaesing Date: 9/26/96 Time: ~11:00am

Others Present: Mike Mikulka US EPA

Location: Along Grand Cal

Subject (movement): Water pooling, soil pushed to river

SF 39674 Dept. of Environmental Mgmt.

Facility: Gary Development Co

Photographer: Bob Blaesing Date: 9/26/96 Time: ~10:30am

Others Present: Mike Mikulka, US EPA

Location: Along Grand Cal

Subject (movement): Landfill runoff into river

SF 39674 Dept. of Environmental Mgmt.

F

Facility: Gary Development Co

Photographer: Bob Blaesing Date: 9/26/96 Time: ~11:00am

Others Present: Mike Mikulka, US EPA

Location: Grand Cal

Subject (movement): runoff from Landfill

SF 39674 Dept. of Environmental Mgmt.

E



6



7



4

Facility: Gary Delvp. Co. (GDC)
Photographer: Roudebush
Date: 1/13/93
Time: ~5 pm
Others Present: M. Herdrich - IDEM
L. Hagen - GDC
Location: Top of capped fill looking west/so. west

H

Subject (movement): 4th monitoring well - Not indicated on (PRC) 1992 report. Well circled. Catch basin in background between GDC & AMG Res.

SF 39674 Dept. of Environmental Mgmt.

Facility: Gary Delvopment Company, Inc (GDC)
Photographer: Roudebush
Date: 1/13/93
Time: ~5pm
Others Present: M. Herdrich - IDEM
Larry Hagen, GDC
Location: Top (capped) portion of fill looking westward (west/so. west)

I

Subject (movement): Catch basin between AMG Resources and GDC. - 4th monitoring well - Not indicated on (PRC) 1992 report. (Well circled on Picture)

SF 39674 Dept. of Environmental Mgmt.

Facility: Gary Delvp. Co. (GDC)
Photographer: R. Roudebush
Date: 1/13/93
Time: ~5pm
Others Present: M. Herdrich - IDEM
L. Hagen - GDC
Location: Top of capped fill - looking Northward (North/Due North)

Subject (movement): Unused (unfilled) portion of filled area. Unfilled area is on left of picture by where crane is.

SF 39674 Dept. of Environmental Mgmt.

G