Portage Creek - Remediation Scenario (> 10 ppm): SA1-A

03/30/2011

Portage Creek Mass and Volume Estimates:

Conservative Total Volume: 18,138 yd³
Conservative Total Mass: 2,223.15 lbs
These totals include the volume and mass from the Low Priority Area of SA5-B.

Conservative Total Volume of High Priority Areas Only: 16,709 yd³
Conservative Total Mass of High Priority Areas Only: 2,123.26 lbs

SA1-A Surface Area: 2201.34 yd²
Total Volume: 1,930 yd³
TSCA Volume: 413 yd³
PCB Mass: 108.04 lbs

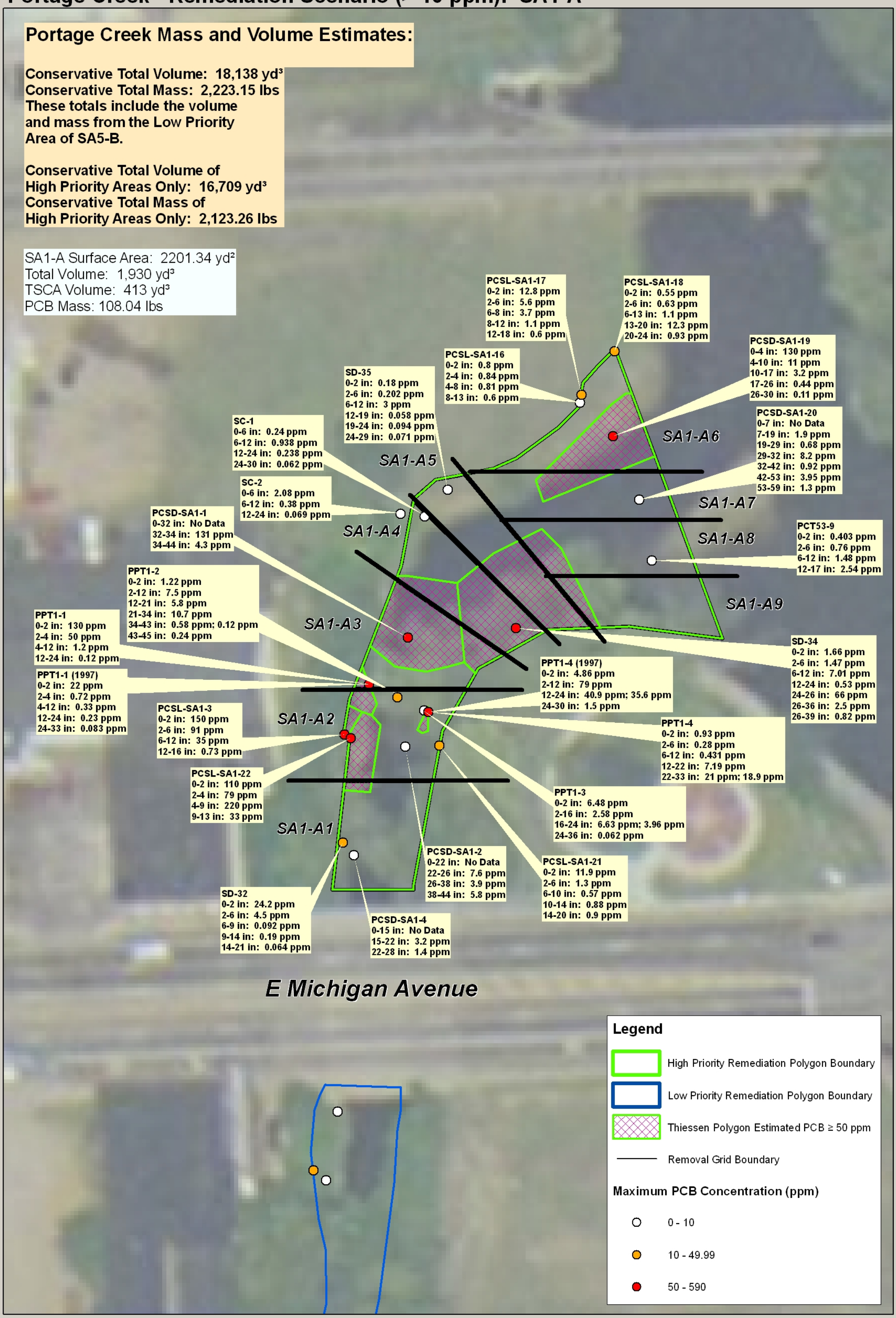

FIELDS
Field Environmental Decision Support

0 50 100 200 Feet

Projection: UTM Zone 16N
Datum: NAD 83

Portage Creek - Remediation Scenario (> 10 ppm): SA1-B and SA1-C

03/30/2011

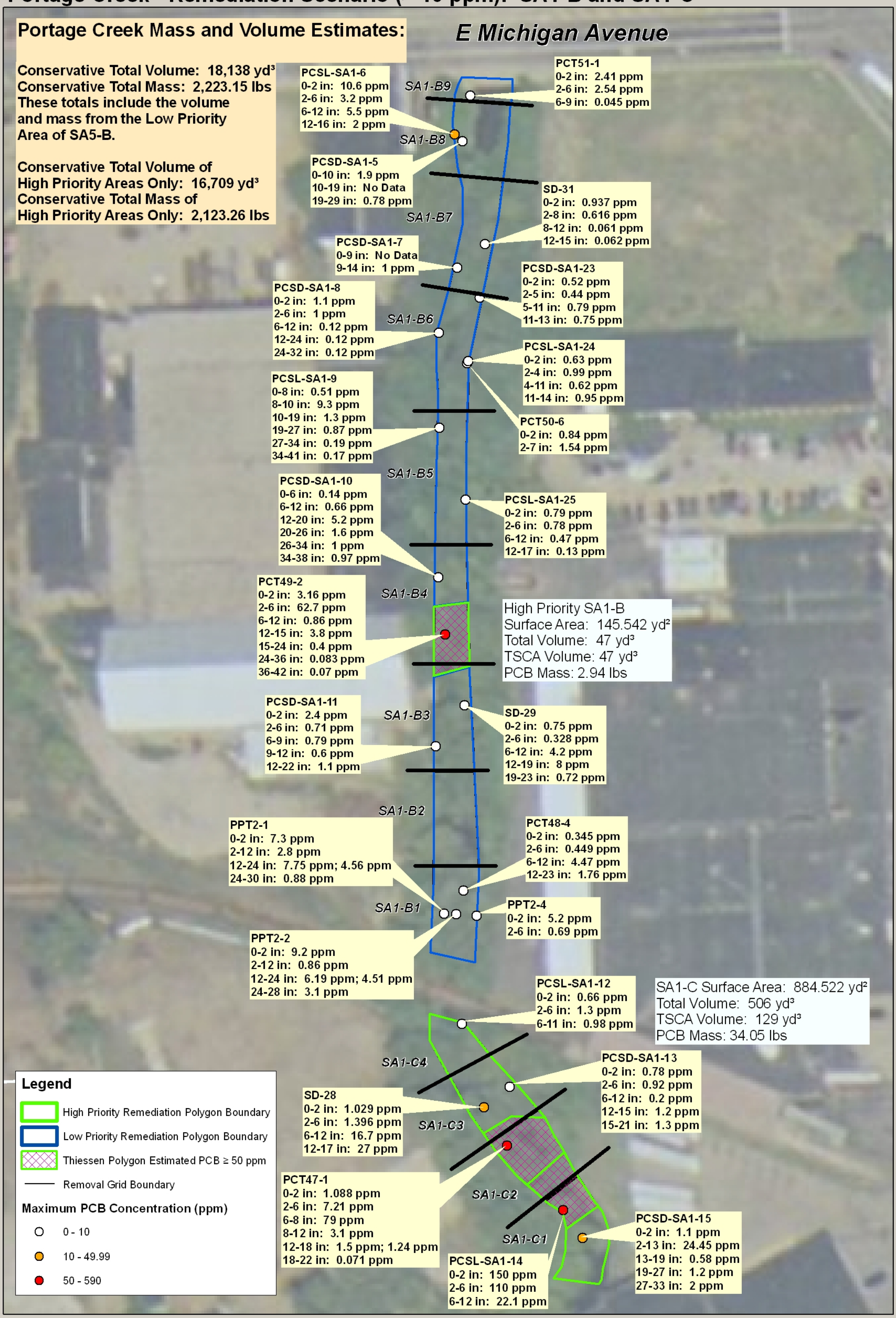

Portage Creek - Remediation Scenario (> 10 ppm): SA3-A and SA3-B

03/30/2011

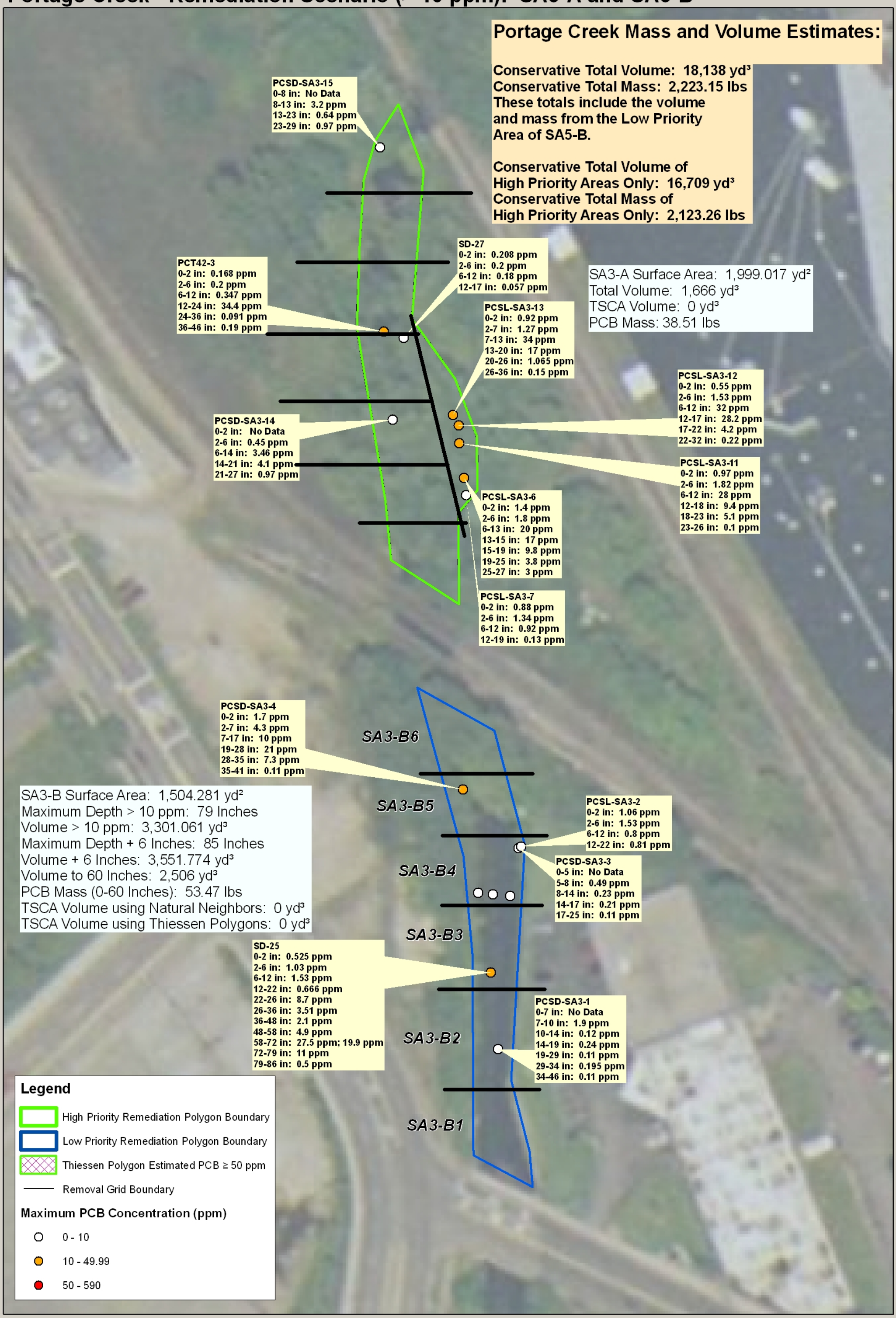

FIELDS
Field Environmental Decision Support

0 62.5 125 250 Feet

Projection: UTM Zone 16N
Datum: NAD 83

Portage Creek - Remediation Scenario (> 10 ppm): SA5-A, SA5-B, and SA5-C 03/30/2011

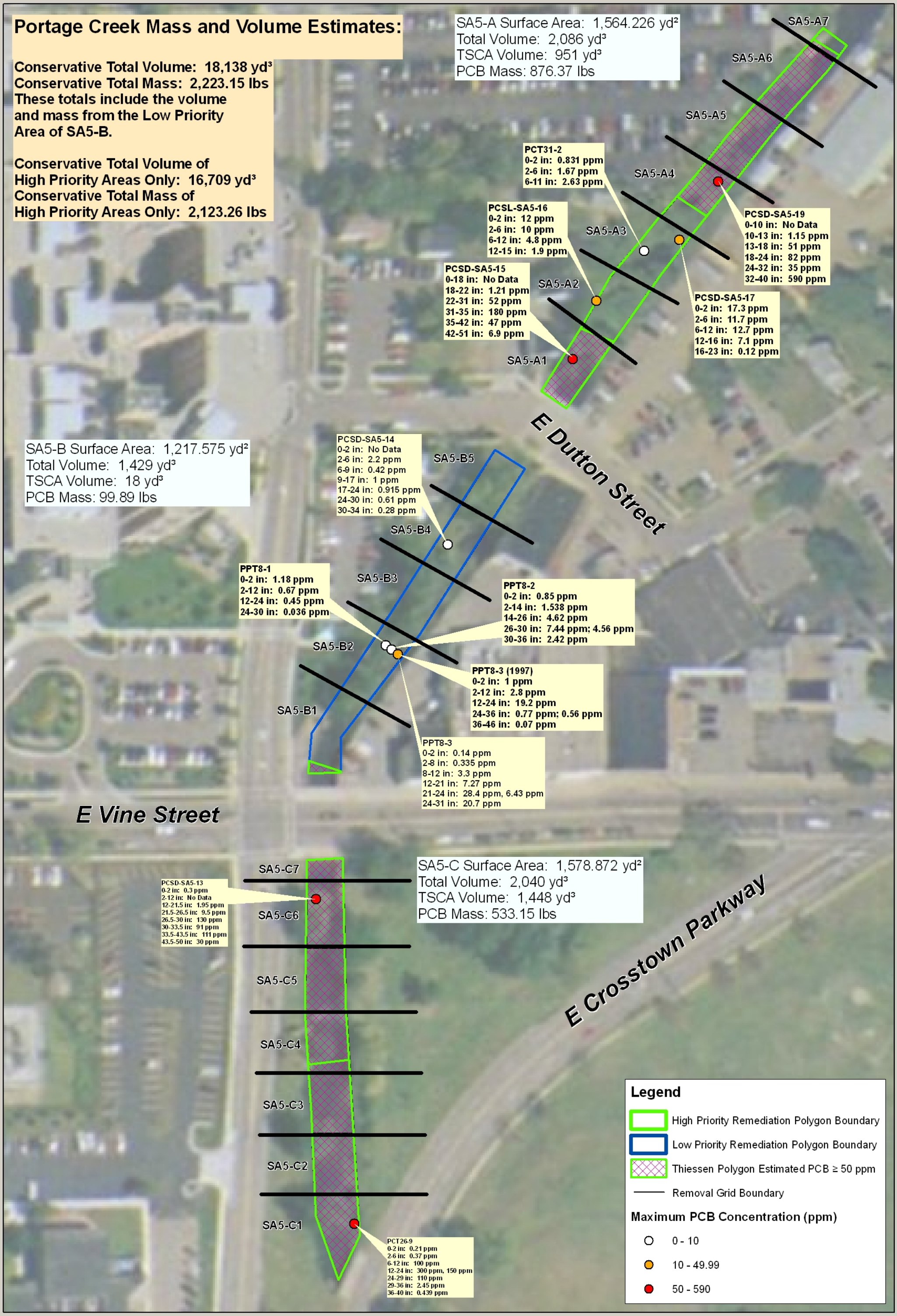

FIELDS
Field Environmental Decision Support

0 75 150 300 Feet

Projection: UTM Zone 16N
Datum: NAD 83

Portage Creek - Remediation Scenario (> 10 ppm): SA5-D

03/30/2011

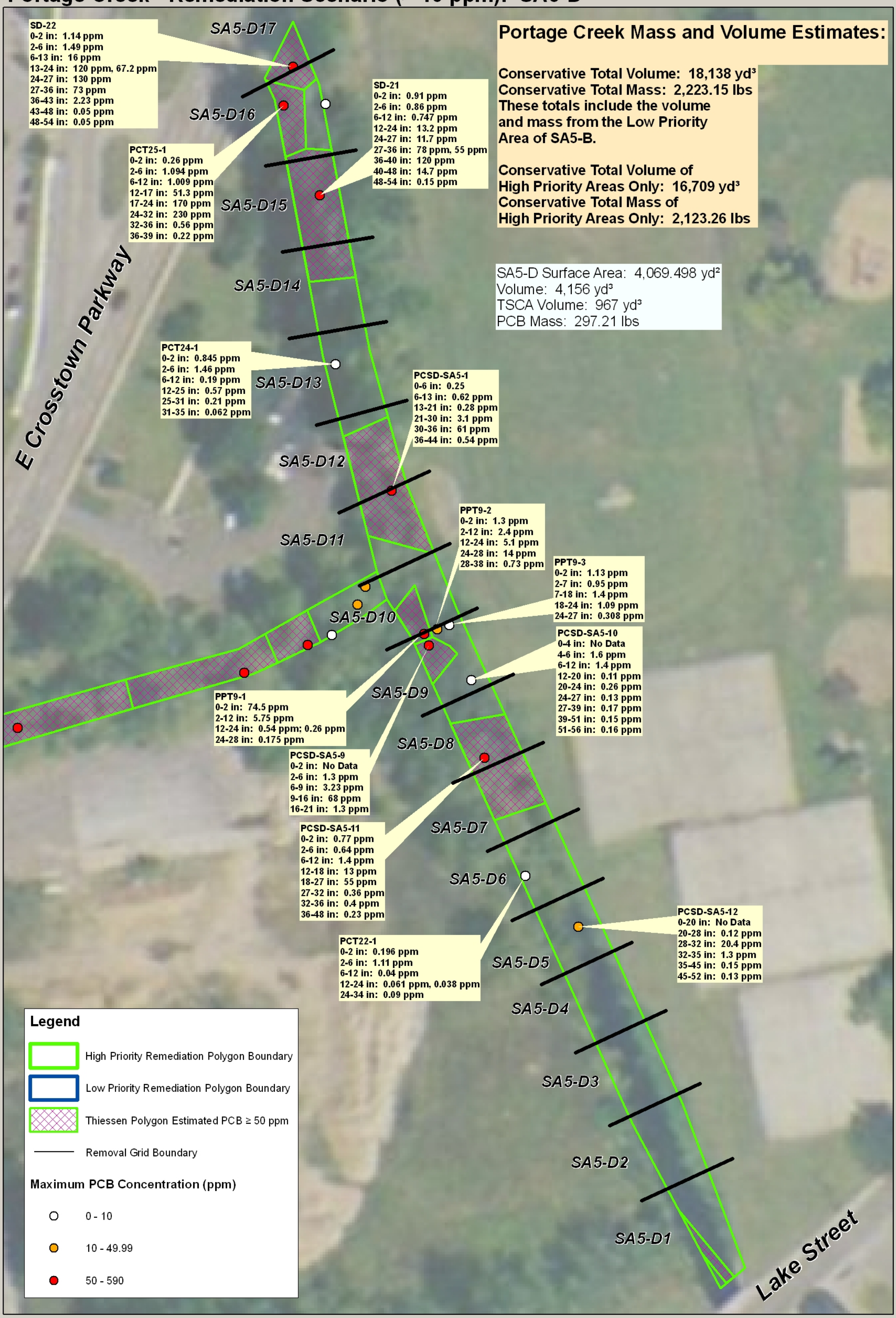

FIELDS
Field Environmental Decision Support

0 50 100 200 Feet

Projection: UTM Zone 16N
Datum: NAD 83

Portage Creek - Remediation Scenario (> 10 ppm): Axtell Creek

03/30/2011

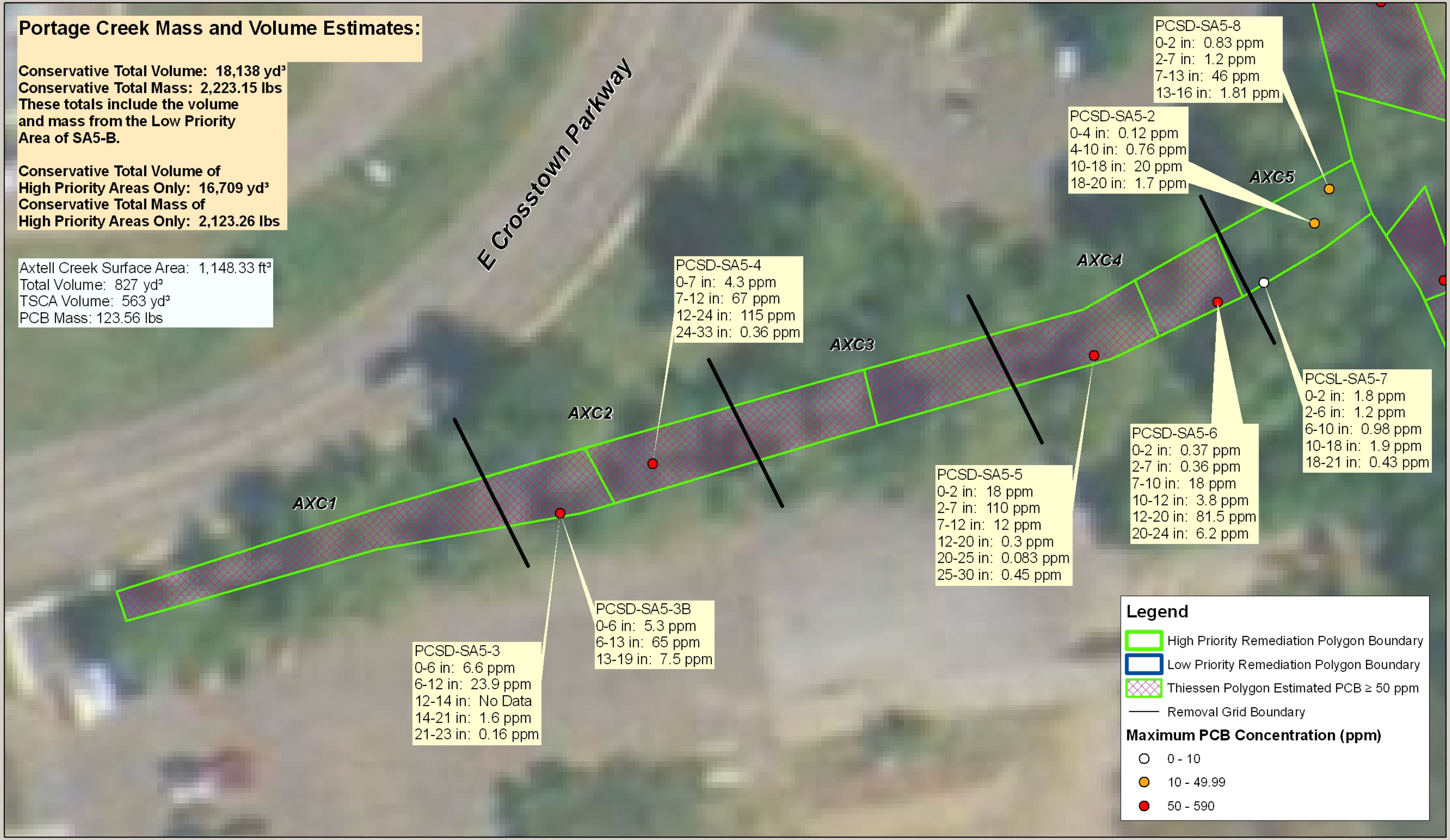

FIELDS
Field Environmental Decision Support

0 75 150 300 Feet

Projection: UTM Zone 16N
Datum: NAD 83

Portage Creek - Remediation Scenario (> 10 ppm): SA6

03/30/2011

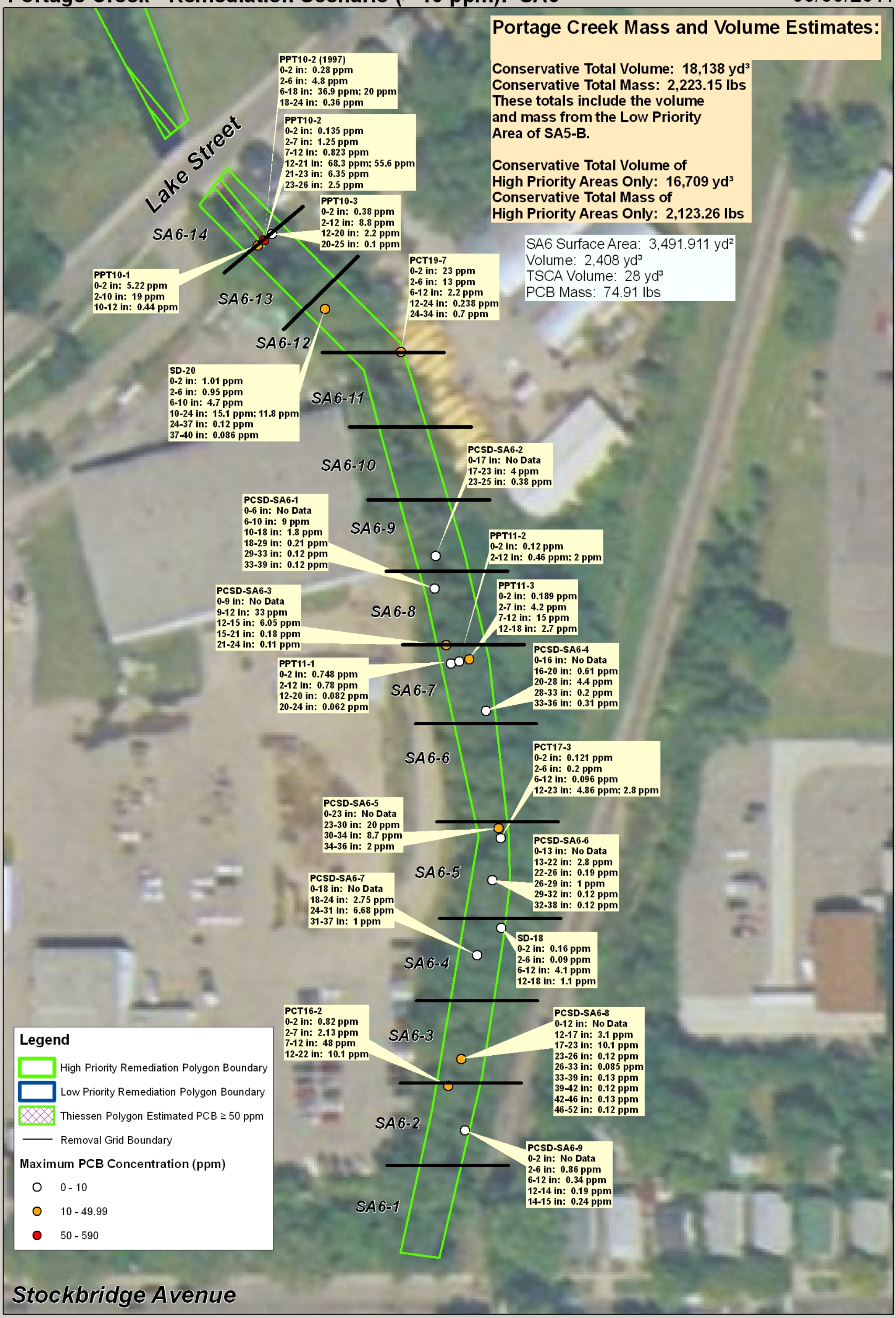

FIELDS
Field Environmental Decision Support

0 62.5 125 250 Feet

Projection: UTM Zone 16N
Datum: NAD 83

Portage Creek - Remediation Scenario (> 10 ppm): SA7

03/30/2011

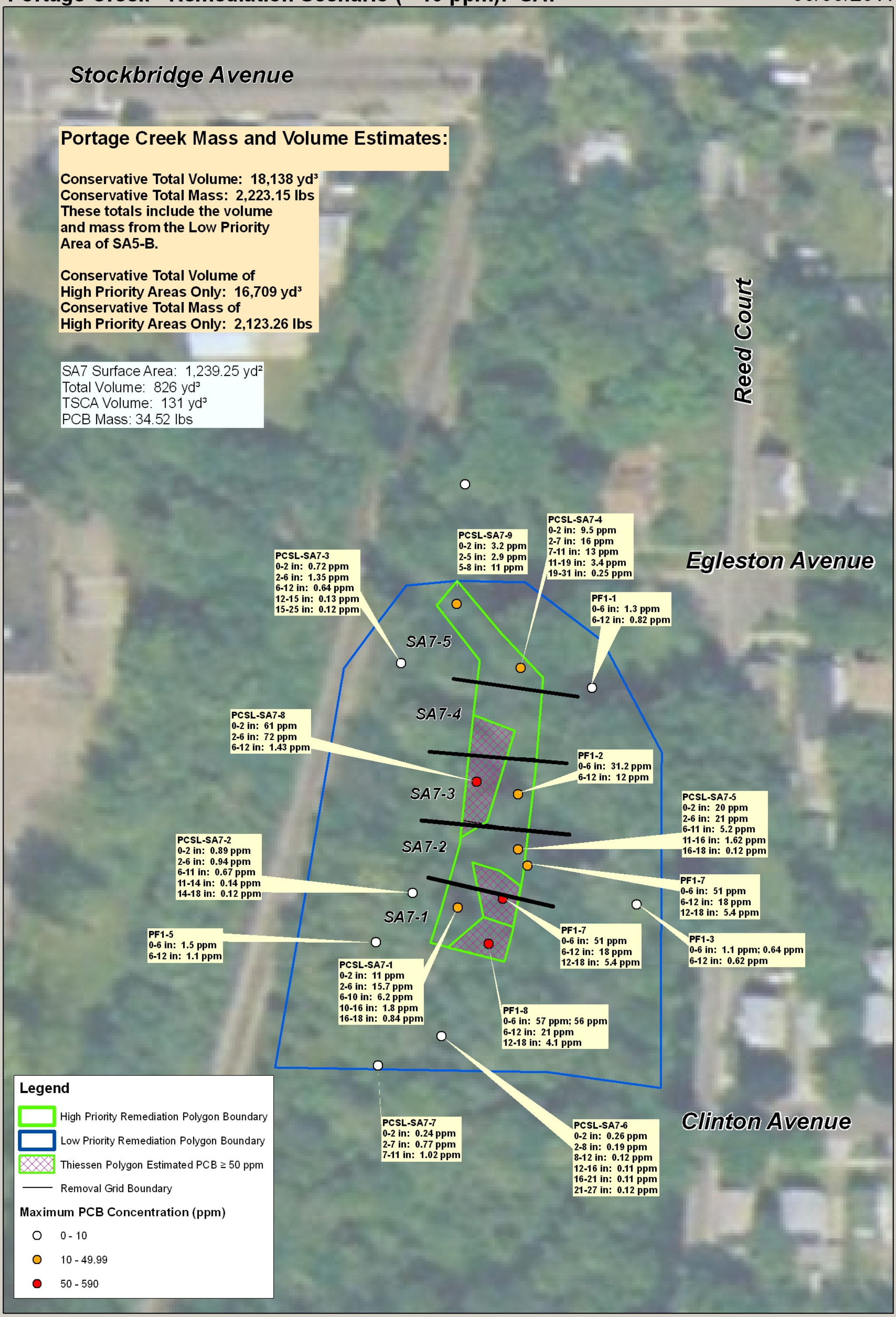

FIELDS
Field Environmental Decision Support

0 62.5 125 250 Feet

Projection: UTM Zone 16N
Datum: NAD 83