EPA Region 5 Records Ctr.
379159

FIELD PHOTOGRAPHY LOG SHEET

DATE 12-17-86

TIME 11:10 (A.M.) P.M.

DIRECTION: N NNE NE ENE
E ESE SE SSE
(S) SSW SW WSW
W WNW NW NNW

WEATHER 40° OVERCAST 90% HUMIDITY

SITE N. CHI./BFI LF

TDD# F05-8612-035/IL0361

PHOTOGRAPHED BY: K. SIMS

SAMPLE ID# (if applicable)

DESCRIPTION: PHOTOGRAPH (CLOSE-UP OF PICTURE BELOW) OF LEACHATE SEEP.

DATE 12-17-86

TIME 11:10 (A.M.) P.M.

DIRECTION: N NNE NE ENE
E ESE SE SSE
(S) SSW SW WSW
W WNW NW NNW

WEATHER 40° OVERCAST 90% HUMIDITY

SITE N. CHI./BFI LF

TDD# F05-8612-035/IL0361

PHOTOGRAPHED BY: K. SIMS

SAMPLE ID# (if applicable)



DESCRIPTION: PHOTOGRAPH OF LEACHATE SEEP ON N. SIDE OF LANDFILL.

FIELD PHOTOGRAPHY LOG SHEET

DATE 12-17-86

TIME 11:15 (A.M.) P.M

DIRECTION: N NNE NE ENE
E ESE SE SSE
S SSW SW WSW
W WNW NW NNW

WEATHER 40° OVERCAST 90% HUMIDITY

SITE N.CHI./BFI LF

TDD# F05-8612-035/IL036

PHOTOGRAPHED BY: K. SIMS

SAMPLE ID# (if applicable)

DESCRIPTION: PHOTOGRAPH OF THE LIFT HOUSE TAKEN FROM THE NORTH (CENTRAL) SIDE OF THE LANDFILL.

DATE 12-17-86

TIME 11:30 (A.M.) P.M

DIRECTION: N NNE NE ENE
(E) ESE (SE) SSE
S SSW SW WSW
W WNW NW NNW

WEATHER 40° OVERCAST 90% HUMIDITY

SITE N.CHI./BFI LF

TDD# F05-8612-035/IL036

PHOTOGRAPHED BY: K. SIMS

SAMPLE ID# (if applicable)

DESCRIPTION: PHOTOGRAPH OF THE LIFT HOUSE

FIELD PHOTOGRAPHY LOG SHEET

DATE 12-17-86

TIME 11:40 (A.M.) P.M.

DIRECTION: N NNE NE ENE
E ESE SE SSE
S SSW SW WSW
(W) WNW NW NNW

WEATHER 40° OVERCAST
90% HUMIDITY

SITE N.CHI./BFI LF

TDD# F05-8612-035/12036

PHOTOGRAPHED BY:
K. SIMS

SAMPLE ID# (if applicable)

DESCRIPTION: PHOTOGRAPH OF POUNDED BODY OF WATER LOCATED WEST OF THE LANDFILL. LIFT STATION IS TO THE LEFT.

DATE 12-17-86

TIME 11:40 (A.M.) P.M

DIRECTION: N NNE NE ENE
E ESE SE SSE
S SSW (SW) WSW
W WNW NW NNW

WEATHER 40° OVERCAST
90% HUMIDITY

SITE N. CHI./BFI LF

TDD# F05-8612-035/12036

PHOTOGRAPHED BY:
K. SIMS

SAMPLE ID# (if applicable)

DESCRIPTION: PHOTOGRAPH OF THE LAKE (GREENBELT LAKE)

FIELD PHOTOGRAPHY LOG SHEET

DATE 12-17-86

TIME 11:45 (A.M.) P.M

DIRECTION: N NNE NE ENE
E ESE SE SSE
S SSW SW WSW
W WNW (NW) NNW

WEATHER 40° OVERCAST
90% HUMIDITY

SITE N.CHI./BFI LF

TDD# F05-8612-035/1L03

PHOTOGRAPHED BY:
K. SIMS

SAMPLE ID# (if applicable)

DESCRIPTION: PHOTOGRAPH OF LAKE LOCATED WEST OF THE LANDFILL.

DATE 12-17-86

TIME 11:45 (A.M.) P.M

DIRECTION: N (NNE) (NE) ENE
E ESE SE SSE
S SSW SW WSW
W WNW NW NNW

WEATHER 40° OVERCAST
90% HUMIDITY

SITE N. CHI./BFI LF

TDD# F05-8612-035/1L036

PHOTOGRAPHED BY:
K. SIMS

SAMPLE ID# (if applicable)

DESCRIPTION: Composite PHOTOGRAPH OF THE LANDFILL AREA (BFI SIDE). WEST SIDE


SITE N Chgo / BFI landfill
CITY N. Chicago STATE Il
SAMPLE S-1
DATE 8/18/87
TIME 1153 AM PM

1

2


SITE Al Chap/BFI landfill
CITY N. Chicago STATE Ill
SAMPLE S-2
DATE 8/18/87
TIME 12:30 AM PM

3

4


E
2
THIS END UP

CHECKED BAGGAGE