EPA Region 5 Records Ctr.
368229

NATIONAL AERIAL RESOURCES
Rensselaer Technology Park
385 Jordan Road
Troy, NY 12180 1-800-827-2994

STATE IL
COUNTY Saint Clair
TOWN(SHIP) OF Sauget
USGS QUADRANGLE
SCALE 1"=1667'
DATE 7/17/40
SN# 228F 99-0439C


6-27-50
SK-1F- 88

NATIONAL AERIAL RESOURCES
Rensselaer Technology Park
385 Jordan Road
Troy, NY 12180 1-800-827-2994

STATE IL
COUNTY Saint Clair
TOWN(SHIP) OF Sauget
USGS QUADRANGLE
SCALE 1"=1600'
DATE 6/27/50
SN# 228F 99-0439C

SEP 19 1937
SK 4 1919

NATIONAL AERIAL RESOURCES
Rensselaer Technology Park
385 Jordan Road
Troy, NY 12180 1-800-827-2994

STATE IL
COUNTY Saint Clair
TOWN(SHIP) OF Sauget
USGS QUADRANGLE
SCALE 1"=1667'
DATE 9/19/37
SN# 228F 99-0439C

7-12-55
SK-4P-6

NATIONAL AERIAL RESOURCES
Rensselaer Technology Park
385 Jordan Road
Troy, NY 12180 1-800-827-2994

STATE IL
COUNTY Saint Clair
TOWN(SHIP) OF Sauget
USGS QUADRANGLE
SCALE 1"=1267'
DATE 7/12/55
SN# 33F 99-0439B

SK-300-96
7.9.62

NATIONAL AERIAL RESOURCES
Rensselaer Technology Park
385 Jordan Road
Troy, NY 12180 1-800-827-2994

STATE IL
COUNTY Saint Clair
TOWN(SHIP) OF Sauget
USGS QUADRANGLE
SCALE 1" = 1207'
DATE 7/9/62
SN# 313F 99-0439B

SURDEX

520 Spirit of St. Louis Blvd.
Chesterfield, Missouri 63005
(314) 532-3427

Photogrammetry and Aerial Photography
Stock Negatives of St. Louis Metro Area and Missouri

Approx. Scale 1"=600' Flown 2-29-64

Photo No. 334-142 Job No. 990323-368

Copyright 1998, SURDEX Corporation
THIS WORK IS PROTECTED BY FEDERAL COPYRIGHT LAWS AND
ANY UNAUTHORIZED DUPLICATION IS ILLEGAL.

SURDEX

520 Spirit of St. Louis Blvd.
Chesterfield, Missouri 63005
(314) 532-3427

Photogrammetry and Aerial Photography
Stock Negatives of St. Louis Metro Area and Missouri

Approx. Scale 1"=600' Flown 4-22-67

Photo No. 475-3 Job No. 790323-368

Copyright 1998, SURDEX Corporation
THIS WORK IS PROTECTED BY FEDERAL COPYRIGHT LAWS AND
ANY UNAUTHORIZED DUPLICATION IS ILLEGAL.

3-3-68
2-199
GS-VBZ

NATIONAL AERIAL RESOURCES
Rensselaer Technology Park
385 Jordan Road
Troy, NY 12180 1-800-827-2994

STATE IL
COUNTY Saint Clair
TOWN(SHIP) OF Sauget
USGS QUADRANGLE
SCALE 1" = 2000'
DATE 3/3/88
SN# 122F 99-0439A



SURDEX

520 Spirit of St. Louis Blvd.
Chesterfield, Missouri 63005
(314) 532-3427

Photogrammetry and Aerial Photography
Stock Negatives of St. Louis Metro Area and Missouri

Approx. Scale 1" = 600' Flown 4-20-67

Photo No. 547-22 Job No. 990323-38

Copyright 1998, SURDEX Corporation
THIS WORK IS PROTECTED BY FEDERAL COPYRIGHT LAWS AND
ANY UNAUTHORIZED DUPLICATION IS ILLEGAL.

SURDEX

520 Spirit of St. Louis Blvd.
Chesterfield, Missouri 63005
(314) 532-3427

Photogrammetry and Aerial Photography
Stock Negatives of St. Louis Metro Area and Missouri

Approx. Scale 1"=600' Flown 3-29-71

Photo No. 625-124 Job No. 990323-368

Copyright 1998, SURDEX Corporation
THIS WORK IS PROTECTED BY FEDERAL COPYRIGHT LAWS AND
ANY UNAUTHORIZED DUPLICATION IS ILLEGAL.

SURDEX

520 Spirit of St. Louis Blvd.
Chesterfield, Missouri 63005
(314) 532-3427

Photogrammetry and Aerial Photography
Stock Negatives of St. Louis Metro Area and Missouri

Approx. Scale 1"=600' Flown 5-4-73

Photo No. 738-100 Job No. 990323-368

Copyright 1998, SURDEX Corporation
THIS WORK IS PROTECTED BY FEDERAL COPYRIGHT LAWS AND
ANY UNAUTHORIZED DUPLICATION IS ILLEGAL.

7-30-74
2156
GS-VDM

NATIONAL AERIAL RESOURCES
Rensselaer Technology Park
385 Jordan Road
Troy, NY 12180 1-800-827-2994

STATE IL
COUNTY Saint Clair
TOWN(SHIP) OF Sauget
USGS QUADRANGLE
SCALE 1" = 2500'
DATE 7/30/74
SN# 122F 99-0439A

SURDEX

520 Spirit of St. Louis Blvd.
Chesterfield, Missouri 63005
(314) 532-3427

Photogrammetry and Aerial Photography
Stock Negatives of St. Louis Metro Area and Missouri

Approx. Scale 1"=600' Flown 4-9-77

Photo No. 864-20 Job No. 990323-368

Copyright 1998, SURDEX Corporation
THIS WORK IS PROTECTED BY FEDERAL COPYRIGHT LAWS AND
ANY UNAUTHORIZED DUPLICATION IS ILLEGAL.

SURDEX

520 Spirit of St. Louis Blvd.
Chesterfield, Missouri 63005
(314) 532-3427

Photogrammetry and Aerial Photography
Stock Negatives of St. Louis Metro Area and Missouri

Approx. Scale 1" = 600' Flown 4-6-75

Photo No. 793-258 Job No. 990373-368

Copyright 1998, SURDEX Corporation
THIS WORK IS PROTECTED BY FEDERAL COPYRIGHT LAWS AND
ANY UNAUTHORIZED DUPLICATION IS ILLEGAL.

6-10-78
USDA
40
17163
178-224
4Z0

NATIONAL AERIAL RESOURCES
Rensselaer Technology Park
385 Jordan Road
Troy, NY 12180 1-800-827-2994

STATE IL
COUNTY Saint Clair
TOWN(SHIP) OF Sauget
USGS QUADRANGLE
SCALE 1"=3300'
DATE 6.10.78
SN# (313F) 99-0439B


061
3-18-85
181-55
389015
HAP-82F

NATIONAL AERIAL RESOURCES
Rensselaer Technology Park
385 Jordan Road
Troy, NY 12180 1-800-827-2994

STATE IL
COUNTY Saint Clair
TOWN(SHIP) OF Sauget
USGS QUADRANGLE
SCALE 1" = 4800'
DATE 3/18/85
SN# 122F 99-0439A

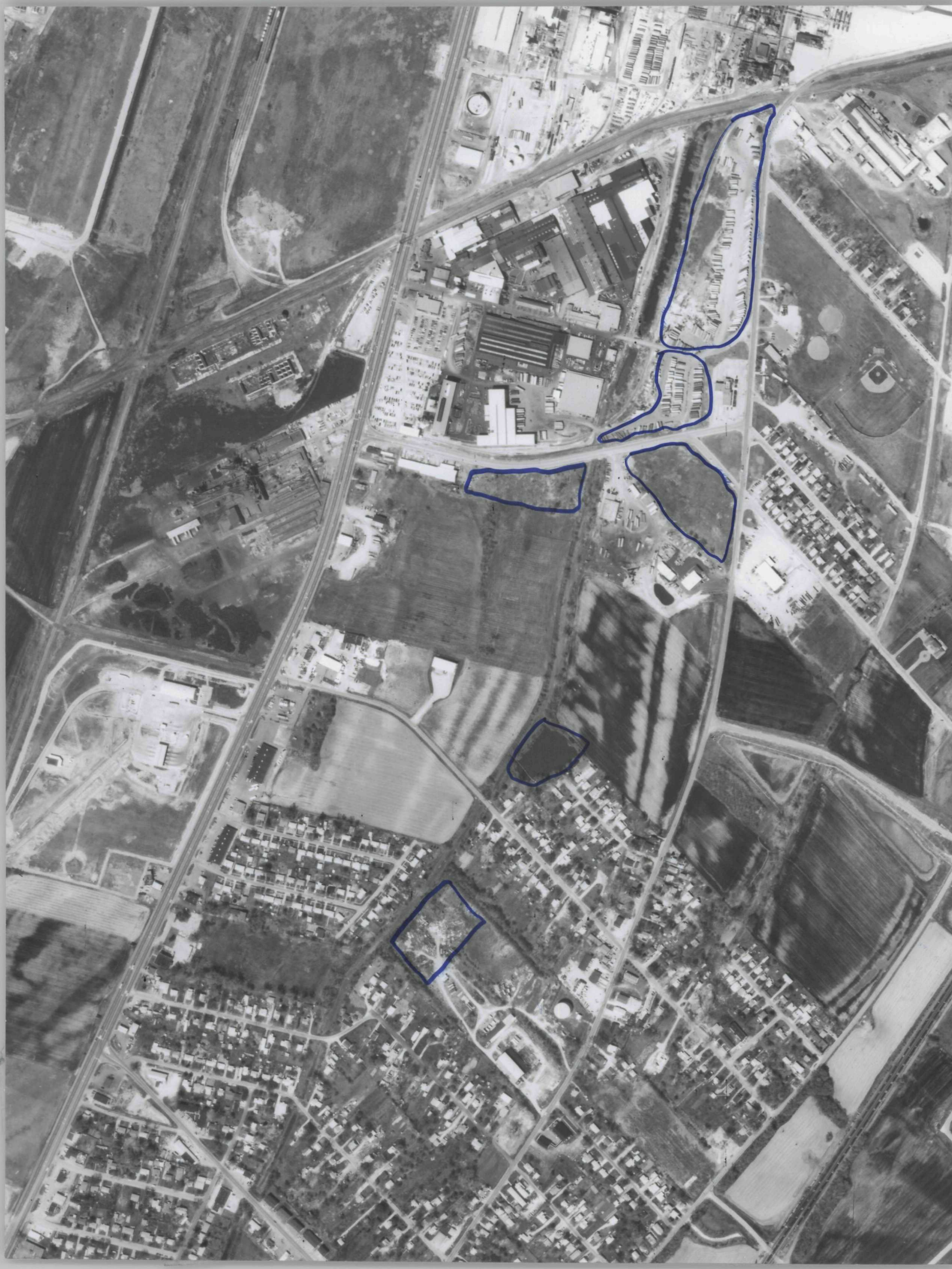

SURDEX
520 Spirit of St. Louis Blvd.
Chesterfield, Missouri 63005
(314) 532-3427

Photogrammetry and Aerial Photography
Stock Negatives of St. Louis Metro Area and Missouri

Approx. Scale 1"=600' Flown 4-19-89

Photo No. 1178-34-123 Job No. 990323-368

Copyright 1998, SURDEX Corporation
THIS WORK IS PROTECTED BY FEDERAL COPYRIGHT LAWS AND
ANY UNAUTHORIZED DUPLICATION IS ILLEGAL.

NATIONAL AERIAL RESOURCES
Rensselaer Technology Park
385 Jordan Road
Troy, NY 12180 1-800-827-2994

STATE IL
COUNTY Saint Clair
TOWN(SHIP) OF Sauget
USGS QUADRANGLE
SCALE 1" = 2000'
DATE 2/19/90
SN# 3016P 99-0439A

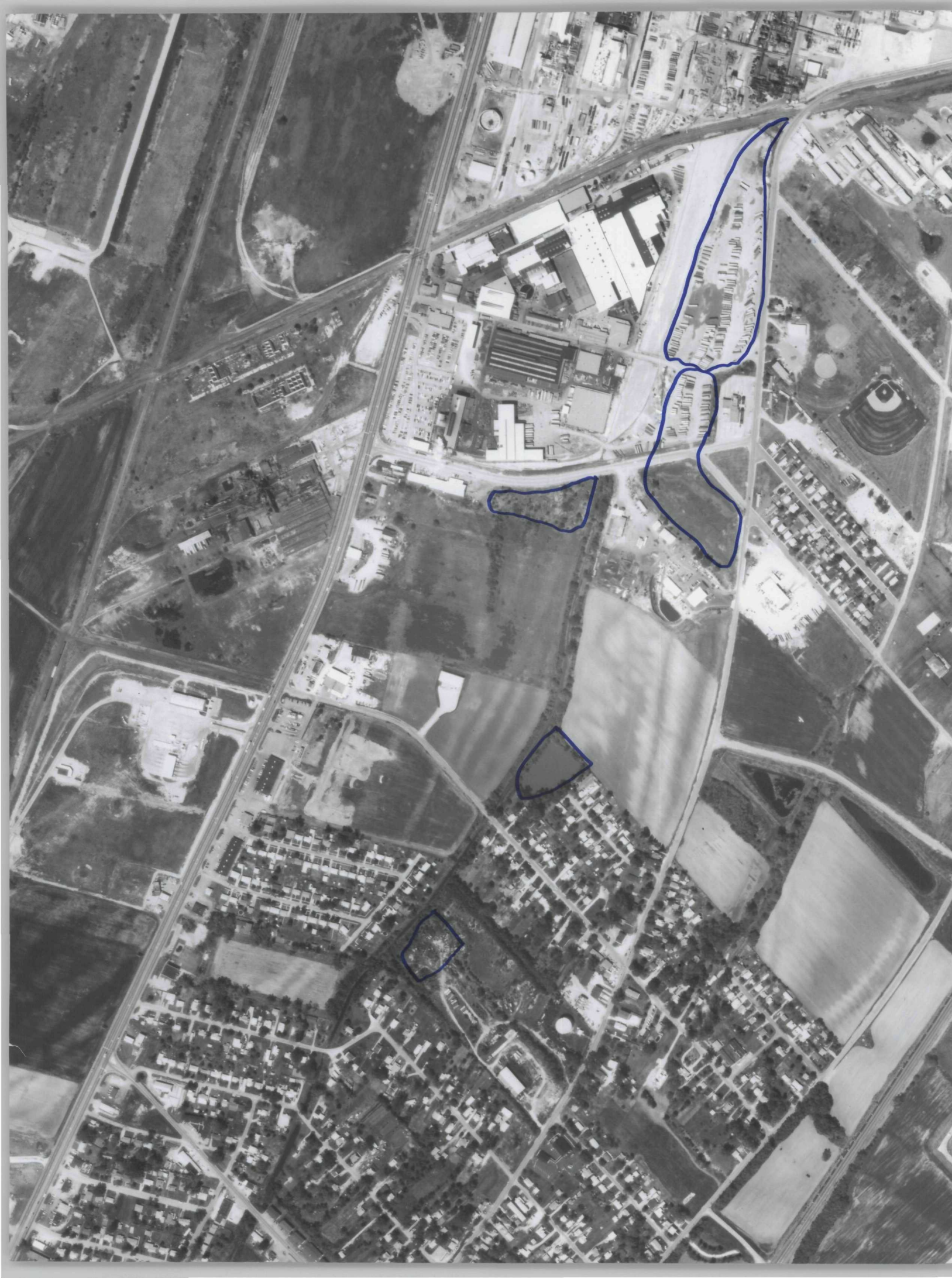

SURDEX

520 Spirit of St. Louis Blvd.
Chesterfield, Missouri 63005
(314) 532-3427

Photogrammetry and Aerial Photography
Stock Negatives of St. Louis Metro Area and Missouri

Approx. Scale 1"=600' Flown 4-24-91

Photo No. 1222-34-423 Job No. 940323-368

Copyright 1998, SURDEX Corporation
THIS WORK IS PROTECTED BY FEDERAL COPYRIGHT LAWS AND
ANY UNAUTHORIZED DUPLICATION IS ILLEGAL.


1-21-92
19
269-181

NATIONAL AERIAL RESOURCES
Rensselaer Technology Park
385 Jordan Road
Troy, NY 12180 1-800-827-2994

STATE IL
COUNTY Saint Clair
TOWN(SHIP) OF Sauget
USGS QUADRANGLE
SCALE 1"=2000'
DATE 1/21/92
SN# 3380 99 0439A

Scale 1"=2000' **Neg. No.** 269-181

Date Exposed 1-21-92

Walker *Associates, Inc.*
1650 Headland Drive St. Louis, MO 63026
(314) 343-6111 (314) 343-6451 Fax
1851 Wilson Pl. Arlington Hgts., IL 60004
(847) 788-1060 (847) 788-1009 Fax

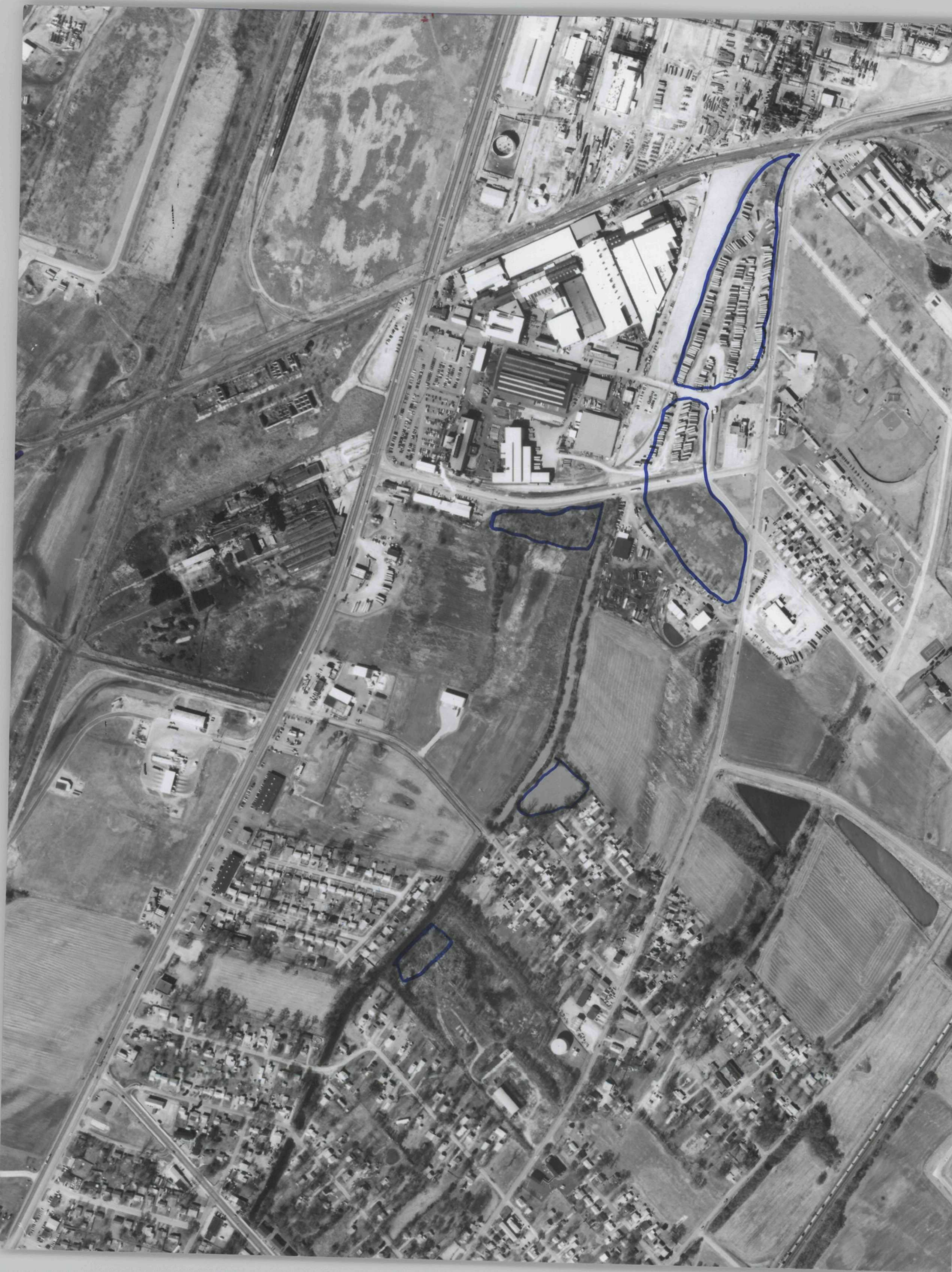

SURDEX

520 Spirit of St. Louis Blvd.
Chesterfield, Missouri 63005
(314) 532-3427

Photogrammetry and Aerial Photography
Stock Negatives of St. Louis Metro Area and Missouri

Approx. Scale 1"=600' Flown 3-4-94

Photo No. 1308-34-123 Job No. 950323-368

Copyright 1998, SURDEX Corporation
THIS WORK IS PROTECTED BY FEDERAL COPYRIGHT LAWS AND
ANY UNAUTHORIZED DUPLICATION IS ILLEGAL.

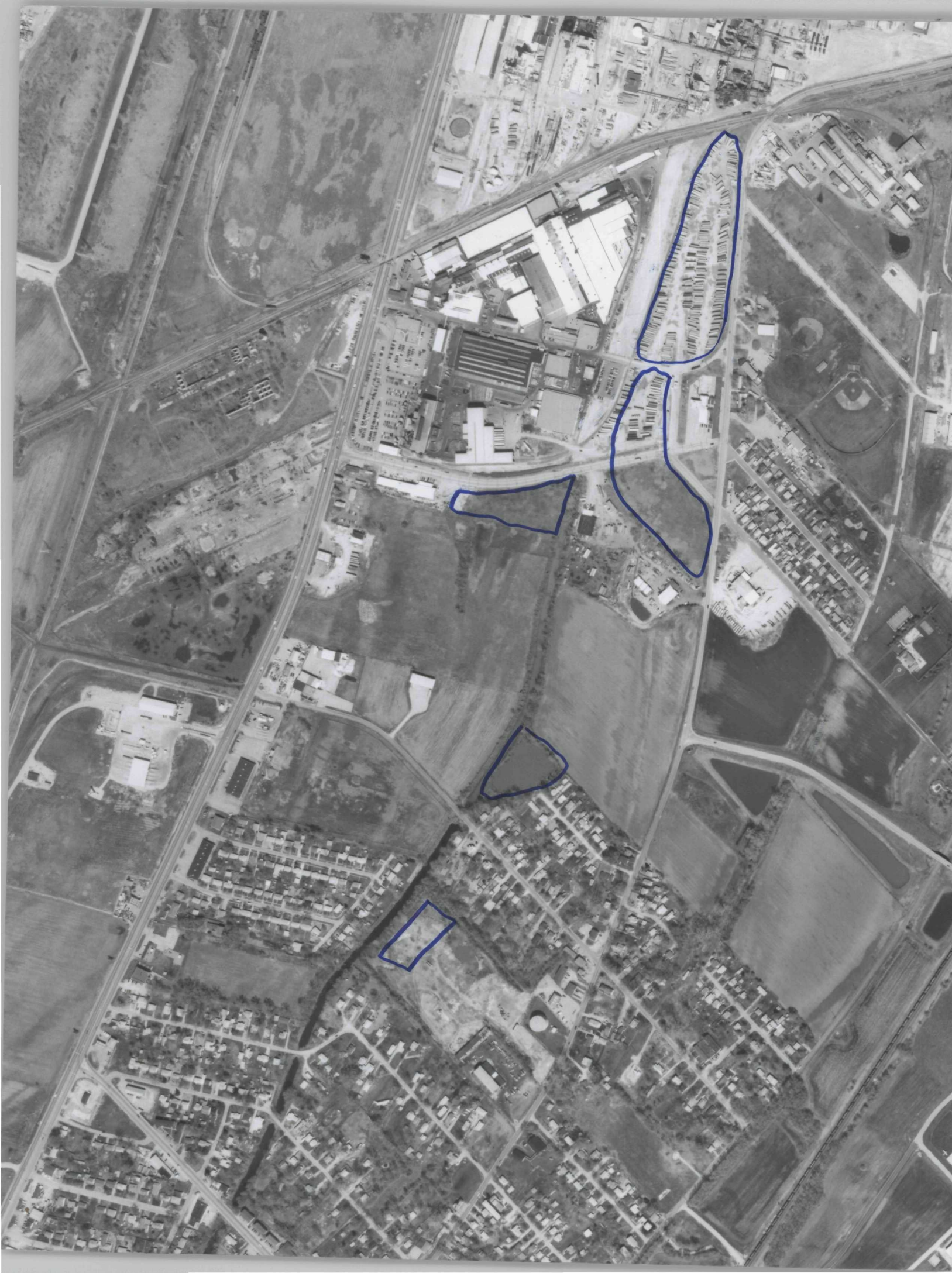

SURDEX

520 Spirit of St. Louis Blvd.
Chesterfield, Missouri 63005
(314) 532-3427

Photogrammetry and Aerial Photography
Stock Negatives of St. Louis Metro Area and Missouri

Approx. Scale 1"=600' Flown 4-2-98

Photo No. 141834-123 Job No. 990323-368

Copyright 1998, SURDEX Corporation
THIS WORK IS PROTECTED BY FEDERAL COPYRIGHT LAWS AND
ANY UNAUTHORIZED DUPLICATION IS ILLEGAL.

SURDEX
520 Spirit of St. Louis Blvd.
Chesterfield, Missouri 63005
(314) 532-3427

Photogrammetry and Aerial Photography
Stock Negatives of St. Louis Metro Area and Missouri

Approx. Scale 1" = 600' Flown 1-8-60

Photo No. 143-31 Job No. 930323-368

Copyright 1998, SURDEX Corporation
THIS WORK IS PROTECTED BY FEDERAL COPYRIGHT LAWS AND
ANY UNAUTHORIZED DUPLICATION IS ILLEGAL.

SURDEX

520 Spirit of St. Louis Blvd.
Chesterfield, Missouri 63005
(314) 532-3427

Photogrammetry and Aerial Photography
Stock Negatives of St. Louis Metro Area and Missouri

Approx. Scale 1"=600' Flown 12-19-79

Photo No. 957-22 Job No. 990323-368

Copyright 1998, SURDEX Corporation
THIS WORK IS PROTECTED BY FEDERAL COPYRIGHT LAWS AND
ANY UNAUTHORIZED DUPLICATION IS ILLEGAL.

SURDEX

520 Spirit of St. Louis Blvd.
Chesterfield, Missouri 63005
(314) 532-3427

Photogrammetry and Aerial Photography
Stock Negatives of St. Louis Metro Area and Missouri

Approx. Scale 1"=600' Flown 3-23-81

Photo No. 980-40 Job No. 990323-368

Copyright 1998, SURDEX Corporation
THIS WORK IS PROTECTED BY FEDERAL COPYRIGHT LAWS AND
ANY UNAUTHORIZED DUPLICATION IS ILLEGAL.

SURDEX

520 Spirit of St. Louis Blvd.
Chesterfield, Missouri 63005
(314) 532-3427

Photogrammetry and Aerial Photography
Stock Negatives of St. Louis Metro Area and Missouri

Approx. Scale 1"=600' Flown 3-17-85

Photo No. C-1059-6 Job No. 990323-368

Copyright 1998, SURDEX Corporation
THIS WORK IS PROTECTED BY FEDERAL COPYRIGHT LAWS AND
ANY UNAUTHORIZED DUPLICATION IS ILLEGAL.

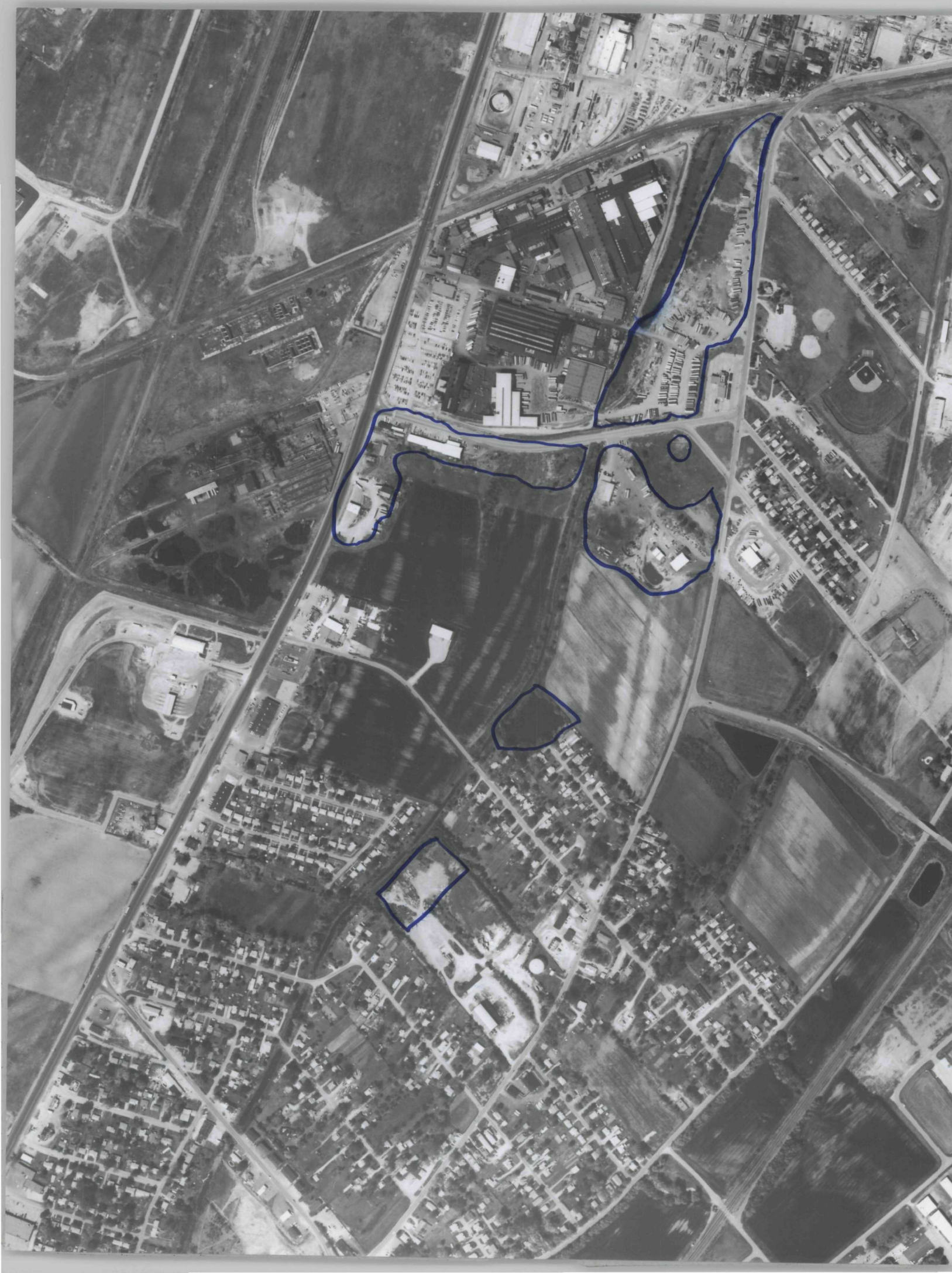

SURDEX

520 Spirit of St. Louis Blvd.
Chesterfield, Missouri 63005
(314) 532-3427

Photogrammetry and Aerial Photography
Stock Negatives of St. Louis Metro Area and Missouri

Approx. Scale 1"=600' Flown 4-20-87

Photo No. 1E-1134-10 Job No. 990323-368

Copyright 1998, SURDEX Corporation
THIS WORK IS PROTECTED BY FEDERAL COPYRIGHT LAWS AND
ANY UNAUTHORIZED DUPLICATION IS ILLEGAL.

SURDEX

520 Spirit of St. Louis Blvd.
Chesterfield, Missouri 63005
(314) 532-3427

Photogrammetry and Aerial Photography
Stock Negatives of St. Louis Metro Area and Missouri

Approx. Scale 1"=600' Flown 3-21-96

Photo No. 1379-34-123 Job No. 990323-365

Copyright 1998, SURDEX Corporation
THIS WORK IS PROTECTED BY FEDERAL COPYRIGHT LAWS AND
ANY UNAUTHORIZED DUPLICATION IS ILLEGAL.



Riverfront Area
Monsanto Chem.

Riverfront Area
Monsanto Chem.

Monsanto
West & East from River
Finish at left

Photo by
CONTINENTAL COMMERCIAL
PHOTOGRAPHY CO.
Phone: Belleville

FILE No. 5358

Riverfront Area-
Phillips Petr. Co.

Phillips 66 Storage Tank Area.

Photo by
CONTINENTAL COMMERCIAL
PHOTOGRAPHY CO.
Phone: Belleville

FILE No. 53101

ESL - Key Co.

ESL - Key Co.

"Nielson" Concrete Culvert Co.
Est. St. Louis

Key Co (foreground)

Photo by
CONTINENTAL COMMERCIAL
PHOTOGRAPHY CO.
Phone: Belleville
FILE No. 5335

Riverfront Area
Monsanto Sewerage
Area

Riverfront Area
Monsanto Sewerage
Area

DEC 31 1953

Monsanto Sewerage Station.
1/4 mile East of River.

Photo by
CONTINENTAL COMMERCIAL
PHOTOGRAPHY CO.
Phone: Belleville
FILE No. 53200

MAR 2
561

CONTINENTAL
PHOTO
BELLEVILLE, ILLINOIS
4-9901

Riverfront Area
Monsanto Sewerage
Area

Riverfront Area
Monsanto Sewerage
Area

Monsanto Sewerage Outlet
A & P Freight House in background

Photo by
CONTINENTAL COMMERCIAL
PHOTOGRAPHY CO.
Phone: Belleville
FILE No. 5383

ESL - Hill Brick
Co. - Rt 50

Co. - Rt 50

Hill Brick Co.
East St. Louis.

Photo by
CONTINENTAL COMMERCIAL
PHOTOGRAPHY CO.
Phone: Belleville
FILE No. 5346

Riverfront Area
West toward River

Riverfront Area
West toward River

St. Louis & Southwestern R.R. yards
IC R.R. on left
A.& S. on right.
St. Louis skyline in background.

Photo by
CONTINENTAL COMMERCIAL
PHOTOGRAPHY CO.
Phone: Belleville
FILE No. 5321

Riverfront Area
Lot 302

Riverfront Area
Lot 302

St. Louis & Southwestern RR yard
Left. - Alton & Southern " "
Right - I.C.R.R. yards & Lubrite storage tanks

Photo by
CONTINENTAL COMMERCIAL
PHOTOGRAPHY CO.
Phone: Belleville
FILE No. 5321 1

Riverfront Area-
ESL Water Co.



Riverfront Area-
ESL Water Co.

Est. St. Louis Water Co.

Photo by
CONTINENTAL COMMERCIAL
PHOTOGRAPHY CO.
Phone: Belleville

FILE No. 5395