EPA Region 5 Records Ctr.
365534

12'36"W
90°12'18"W
90°12'0"W
90°11'42"W
90°11'24"W
38°35'42"N
38°35'24"N
38°35'6"N
38°34'48"N
38°34'30"N
38°34'12"N
N
W
E
S
Sector B
Sector C
Sector D
Sector E
-34-0-300-004
Lot 302

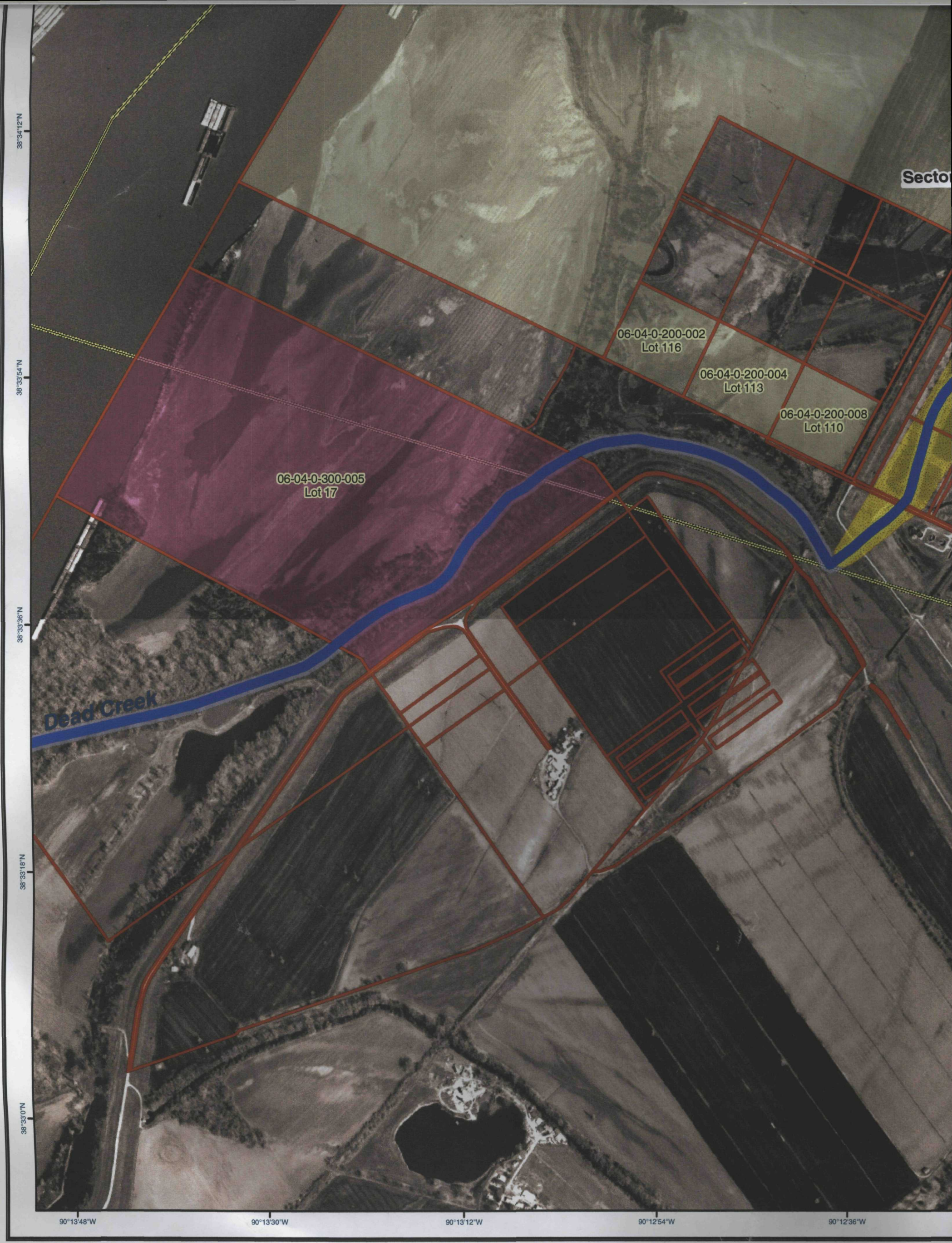

UNITED STATES ENVIRONMENTAL PROTECTION AGENCY

Dead Creek
Sector F
Cahokia Chute
St. Clair County, Illinois

- Dead Creek
- Dead Creek 60-ft Buffer
- Sectors
- Parcels
- Lots
- Borrow Pits

Current Ownership

- Anheuser-Busch, Inc.
- Eagle Marine Ind., Inc.
- Notre Dame Fleeting and Towing
- Union Electric Co.

Last Updated 06-05-2003

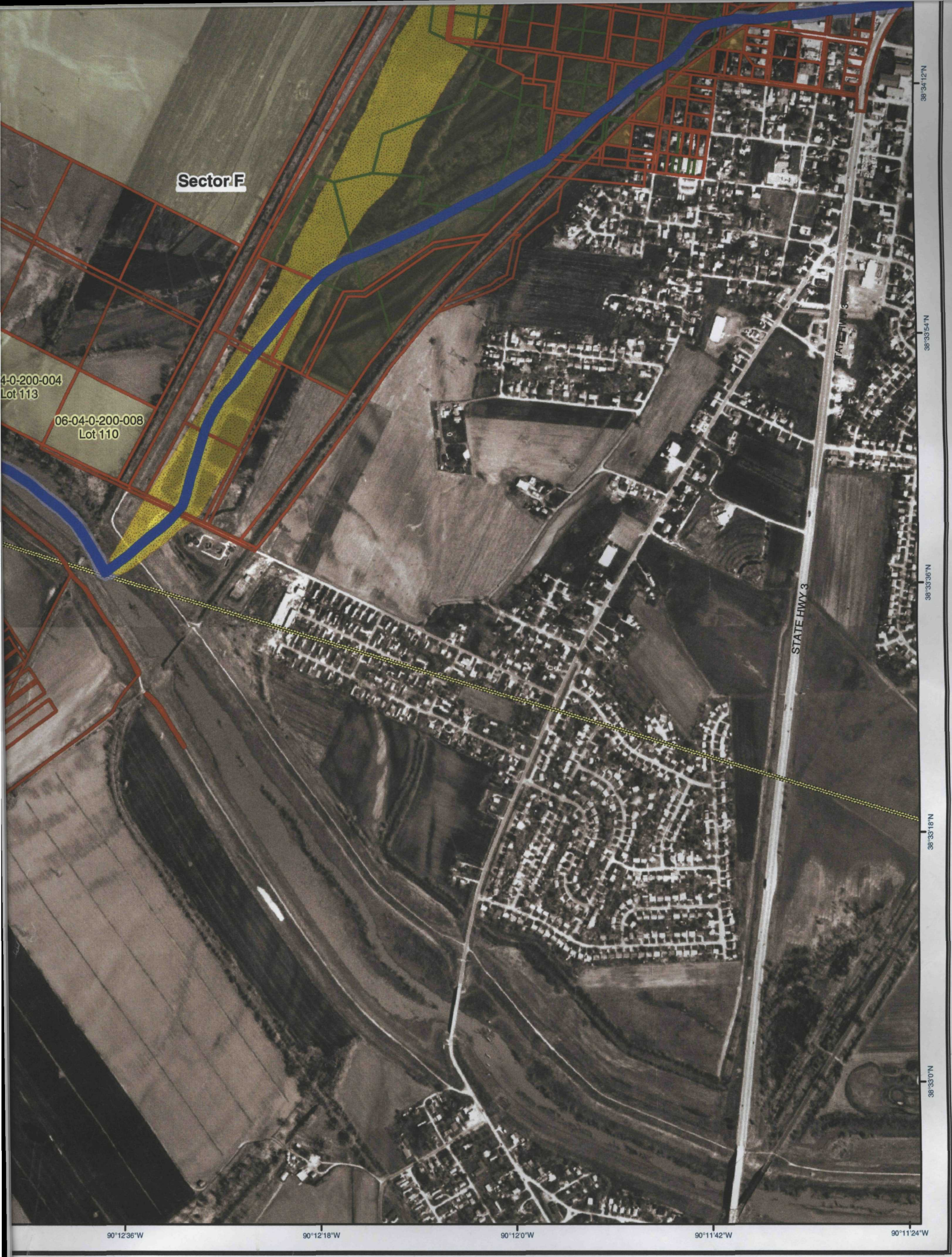

Borrow Pits

ent Ownership

- Anheuser-Busch, Inc.
- Eagle Marine Ind., Inc.
- Notre Dame Fleeting and Towing
- Union Electric Co.

0 750 1,500 3,000 Feet

0 230 460 920 Meters

Note:
Aerial Date 1998
All Cartographic data are based on
USGS 1998 Digital Orthophoto Quarter Quadrangle (DOQQ)

06-05-2003

90°11'56"W
90°11'53"W
90°11'49"W
90°11'46"W
90°11'42"W
38°34'30"N
38°34'26"N
38°34'23"N
38°34'19"N
38°34'16"N
06-03-0-100-001
Lot 302
06-03-0-100-001
Lot 107
06-03-0-100-001
Lot 208
06-03-0-100-001
06-03-0-100-001
06-03-0-100-001
06-03-0-100-001
06-03-0-100-001
Lot 19
06-03-0-100-001
Lot 18
06-03-0-100-001
06-03-0-100-001
06-03-0-103-001
Lot 15
06-03-0-100-001
Lot 206
06-03-0-100-001
Lot 21
06-03-0-100-001
Lot 22
06-03-0-100-001
Lot 25
06-03-0-100-001
Lot 26
06-03-0-104-001
Lot 27
06-03-0-104-002
Lot 28
06-03-0-100-001
Lot 62
06-03-0-101-001
Lot 61
06-03-0-100-001
Lot 60
06-03-0-100-001
Lot 59
06-03-0-104-003
Lot 58
06-03-0-104-004
Lot 57
06-03-0-102-001
Lot 67
06-03-0-102-002
Lot 68
06-03-0-100-001
Lot 69
06-03-0-100-001
Lot 70
06-03-0-100-001
Lot 72
Sector F
06-03-0-100-001
06-03-0-102-003

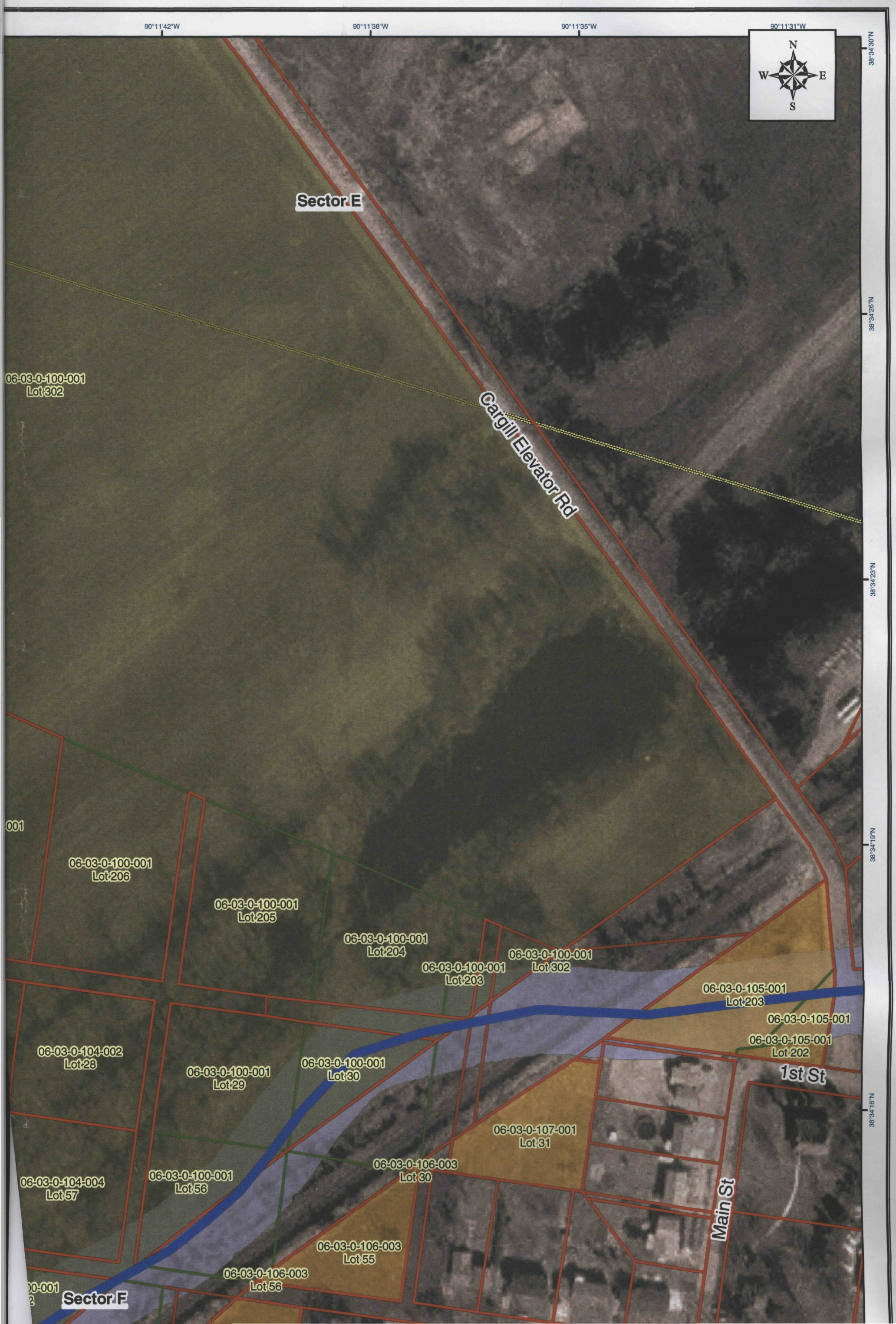
90°11'42"W
90°11'38"W
90°11'35"W
90°11'31"W
38°34'30"N
38°34'26"N
38°34'23"N
38°34'19"N
38°34'16"N
N
W
E
S
Sector E
Cargill Elevator Rd
06-03-0-100-001
Lot 302
06-03-0-100-001
Lot 206
06-03-0-100-001
Lot 205
06-03-0-100-001
Lot 204
06-03-0-100-001
Lot 203
06-03-0-105-001
Lot 203
06-03-0-105-001
06-03-0-105-001
Lot 202
1st St
06-03-0-104-002
Lot 28
06-03-0-100-001
Lot 29
06-03-0-100-001
Lot 30
06-03-0-107-001
Lot 31
06-03-0-106-003
Lot 30
06-03-0-104-004
Lot 57
06-03-0-100-001
Lot 56
Main St
06-03-0-106-003
Lot 55
06-03-0-106-003
Lot 56
Sector F

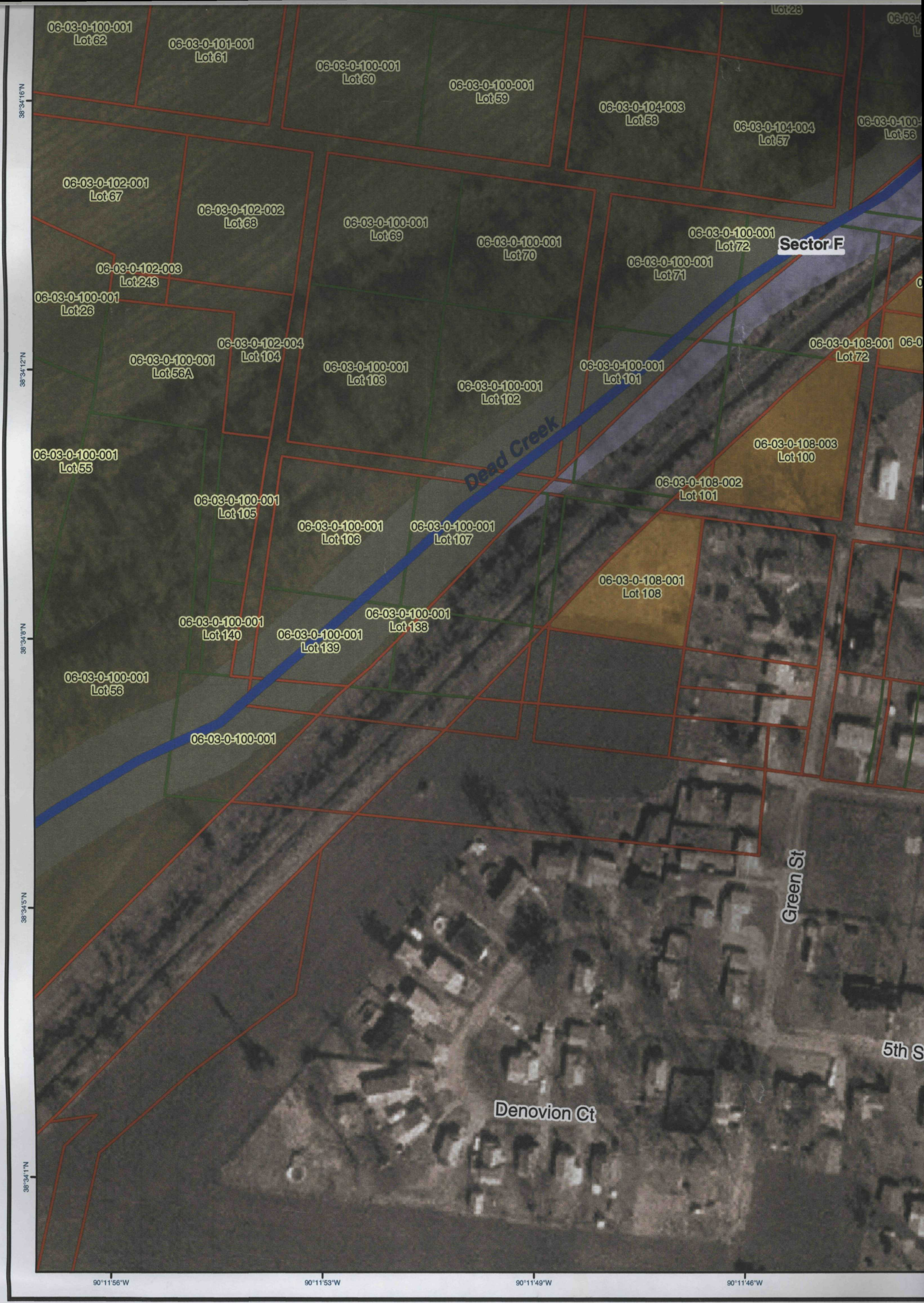

UNITED STATES ENVIRONMENTAL PROTECTION AGENCY

Dead Creek
Sector F
Cahokia Chute
St. Clair County, Illinois

- Dead Creek
- Dead Creek 60-ft Buffer
- Sectors
- Borrow Pits
- Parcels
- Lots

Current Ownership

- Anheuser-Busch, Inc.
- Union Electric Co.

06-03-0-104-004
Lot 57

06-03-0-100-001
Lot 56

06-03-0-106-003
Lot 30

06-03-0-107-001
Lot 31

06-03-0-106-003
Lot 55

06-03-0-106-003
Lot 56

06-03-0-100-001
Lot 72

Sector F

06-03-0-109-001
Lot 73

06-03-0-108-001
Lot 72

06-03-0-109-002
Lot 73

06-03-0-108-003
Lot 100

Main St

2nd St

Elm St

3rd St

4th St

Green St

5th St

Plum St

Main St

38°34'16"N
38°34'12"N
38°34'8"N
38°34'5"N
38°34'1"N

90°11'46"W
90°11'42"W
90°11'38"W
90°11'35"W
90°11'31"W

Parcels

Buffer

Lots

Current Ownership

Anheuser-Busch, Inc.

Union Electric Co.

0 125 250 500 Feet

0 37.5 75 150 Meters

Note:
Aerial Date 1988
All Cartographic data are based on
USGS 1998 Digital Orthophoto Quarter Quadrangle (DOQQ)

06-05-2003