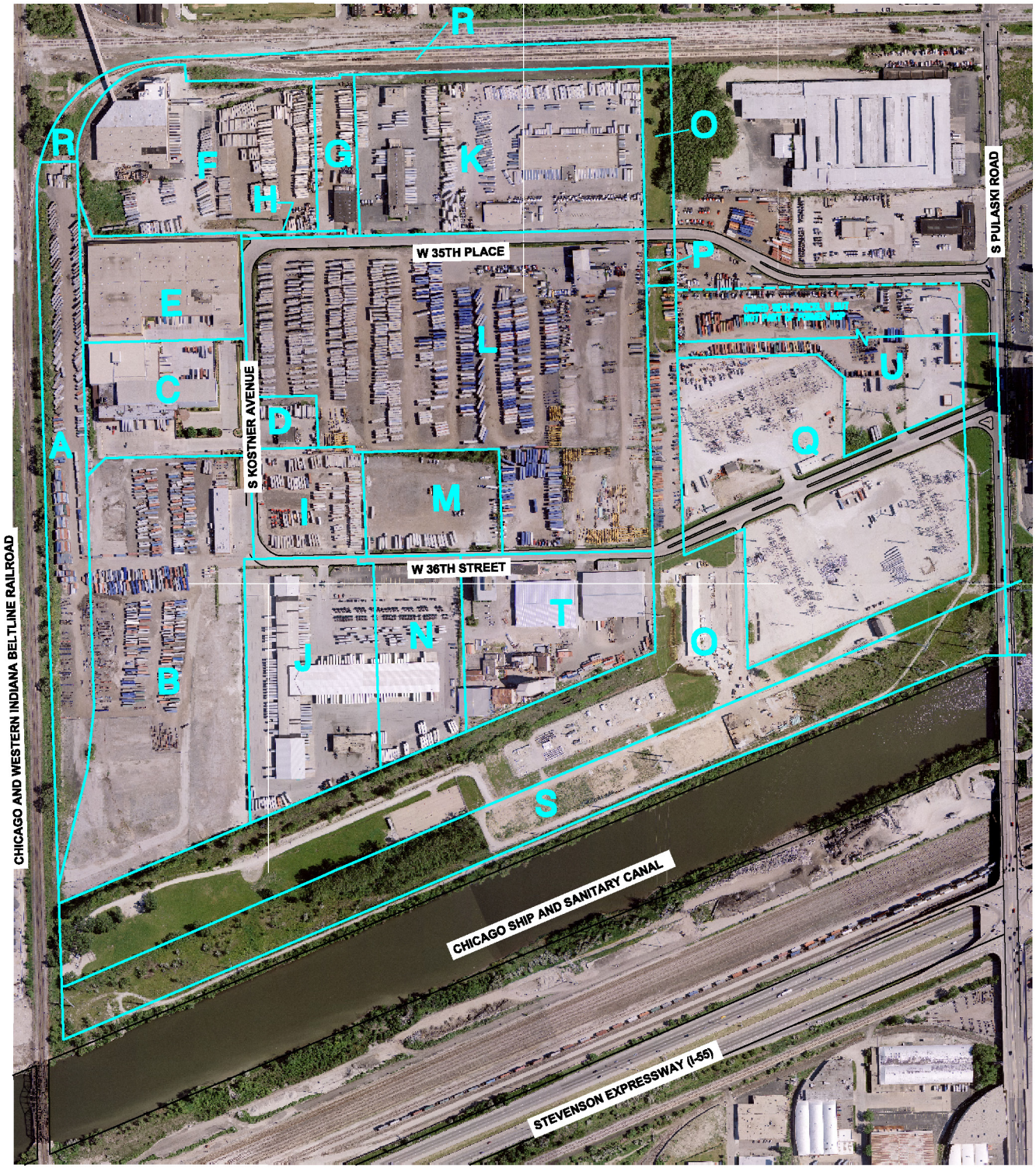

LEGEND

PARCEL BOUNDARY

298338

CRAWFORD STATION

NORTH

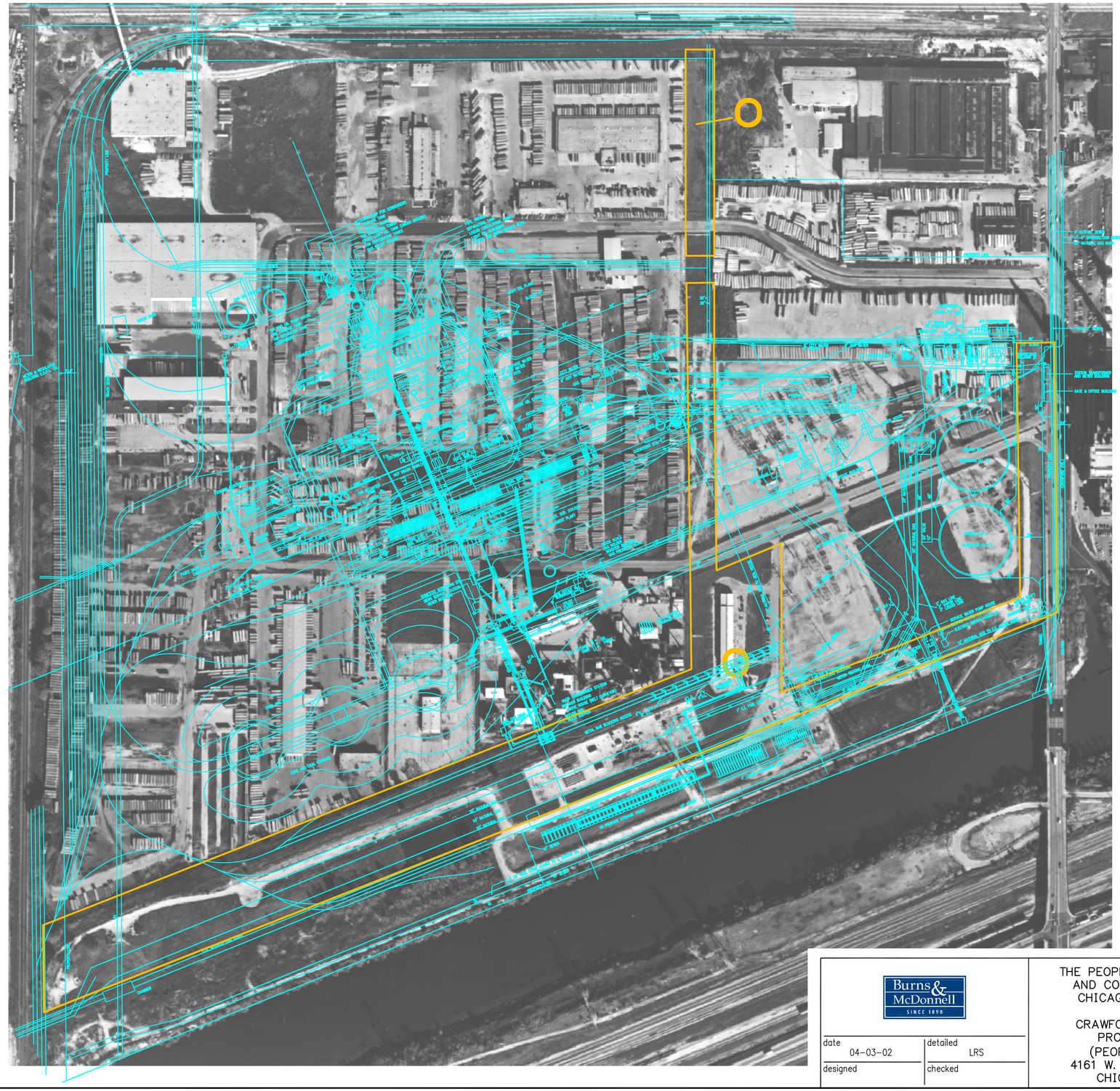

LEGEND

PROPERTY OF INTEREST

OUTLINE OF SITE FEATURES FROM FORMER CRAWFORD STATION ON SITE

DRAFT

NORTH

200 0 200 400

SCALE IN FEET

Burns & McDonnell
SINCE 1898

date 04-03-02	detailed LRS
designed	checked

THE PEOPLES GAS LIGHT AND COKE COMPANY
CHICAGO, ILLINOIS

CRAWFORD STATION
PROPERTY O
(PEOPLES GAS)
4161 W. 36th STREET
CHICAGO, IL.

HISTORICAL STRUCTURES MAP

project PEOPLES-CRAWFORD	contract
drawing	rev. –
sheet 1 of 1 sheets	

file: I:\PEOPLES GAS\CRAWFORD...\CAD\BID\PARCEL O\CD 2007-06-29\HISTORICAL W-AERIAL

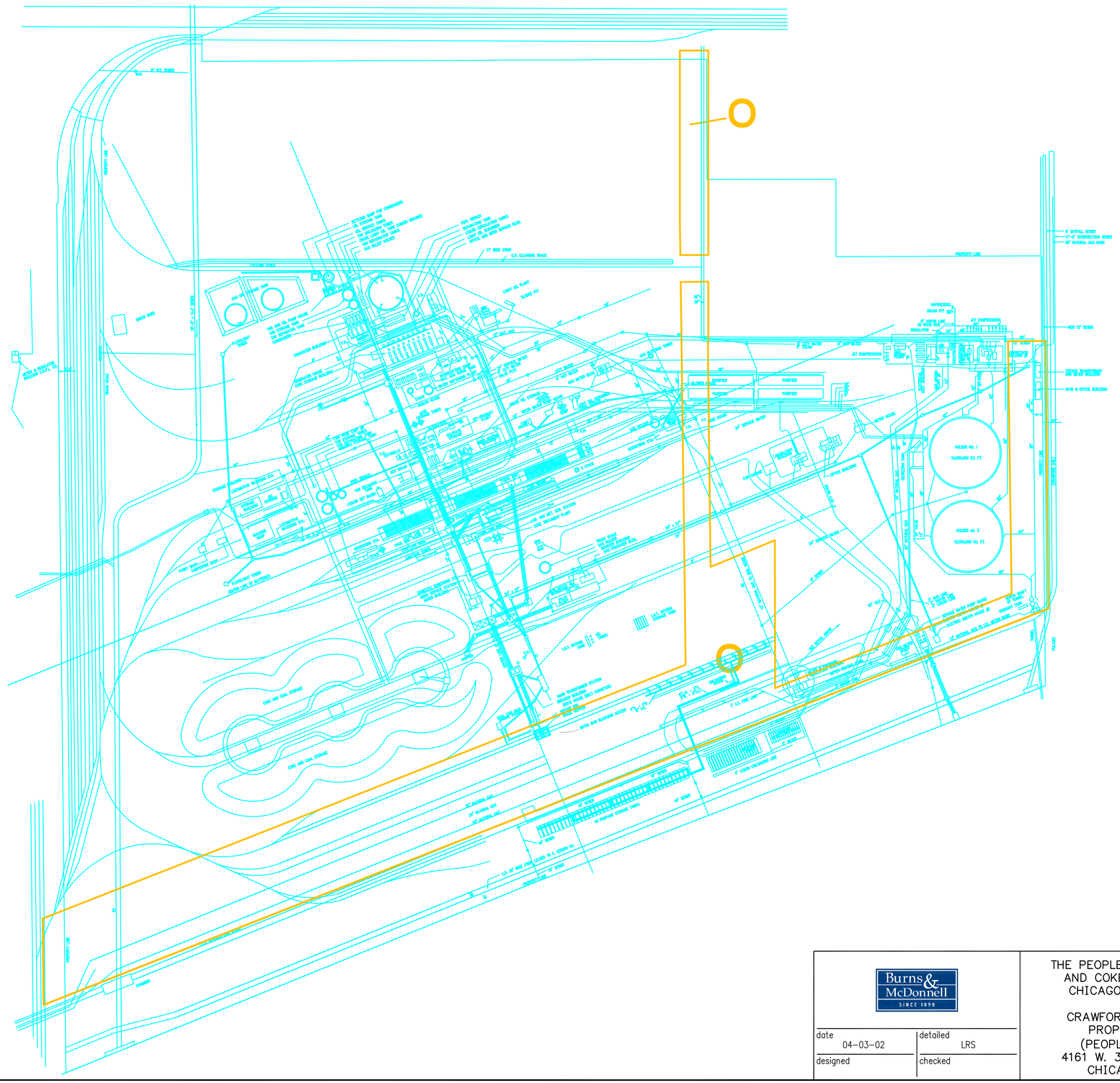

LEGEND

PROPERTY OF INTEREST

OUTLINE OF SITE FEATURES FROM FORMER CRAWFORD STATION ON SITE

DRAFT

200 0 200 400

SCALE IN FEET

Burns & McDonnell SINCE 1898

date 04-03-02	detailed LRS
designed	checked

THE PEOPLES GAS LIGHT AND COKE COMPANY
CHICAGO, ILLINOIS

CRAWFORD STATION
PROPERTY O
(PEOPLES GAS)
4161 W. 36th STREET
CHICAGO, IL.

HISTORICAL STRUCTURES MAP

project PEOPLES-CRAWFORD	contract
drawing	rev. —
sheet 1 of 1 sheets	

file: I:\PEOPLES GAS\CRAWFORD...\CAD\BID\PARCEL O\CD 2007-06-29\HISTORICAL WO-AERIAL
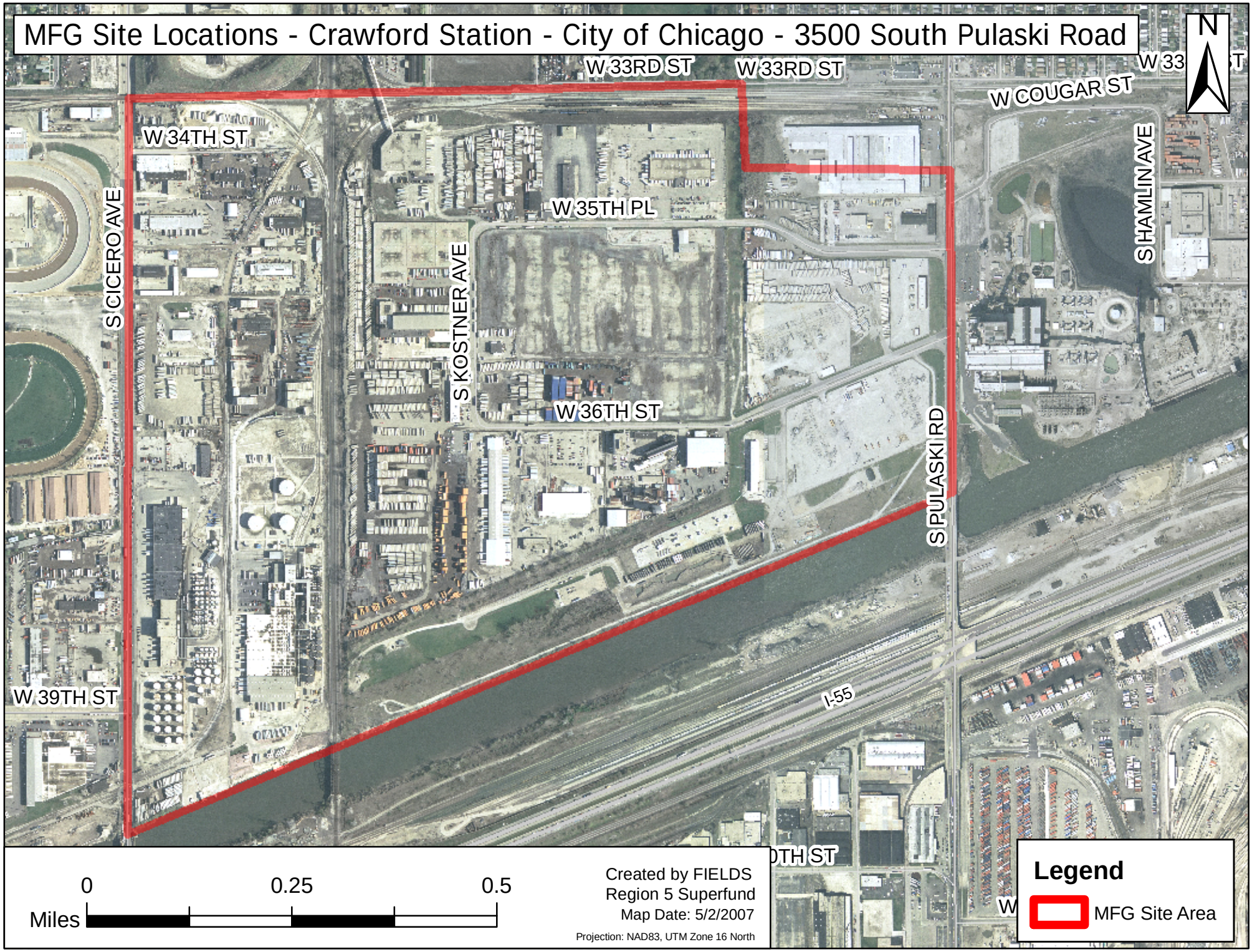
MFG Site Locations - Crawford Station - City of Chicago - 3500 South Pulaski Road