EPA Region 5 Records Ctr.
205306

000036

TECHNICAL MEMORANDUM
PHASE II WETLAND INVESTIGATION

AMERICAN CHEMICAL SERVICE, INC.
NPL SITE
GRIFFITH, INDIANA

FEBRUARY 1997

PREPARED FOR:
ACS RD/RA EXECUTIVE COMMITTEE

• • •

PREPARED BY:
MONTGOMERY WATSON
ADDISON, ILLINOIS

PROJECT NO. 1252042.0809.0076

MONTGOMERY WATSON

TECHNICAL MEMORANDUM
PHASE II WETLAND INVESTIGATION

AMERICAN CHEMICAL SERVICE, INC.
NPL SITE
GRIFFITH, INDIANA

FEBRUARY 1997

Walter Buett for
John A. Hurtenbach
Environmental Scientist

Thomas A. Edwards for
Michael W. Kierski, Ph.D.
Senior Environmental Scientist

Peter J. Vagt
Peter J. Vagt, Ph.D.
Project Manager

TABLE OF CONTENTS

INTRODUCTION 1

BACKGROUND 1

PHASE II SEDIMENT SAMPLING AND ANALYSIS 2
- Wetland Grid Sampling Locations 3
- Transect Sampling Locations 3
- Sampling Locations South of Culvert Outfall 4
- Sampling Location Survey 4
- Sediment Sampling Procedure 4
- Phased Analytical Program 5
- Data Validation and Reduction 6
- Discussion of PCB Results 7
- Extent of PCB Impacted Sediments 8
- Determination of a Threshold Area of PCB Affected Sediments 9
- Discussions of Mercury Results 10

CONCLUSIONS 11

LIST OF TABLES

Table 1 November 1996 Wetlands Sample Location Coordinates
Table 2 Summary of Wetlands Sediment Phased Sample Analysis
Table 3 Summary of Phased Analytical Approach
Table 4 Summary of Wetland Sediment Sample Analytical Results

LIST OF FIGURES

Figure 1 Wetland Sediment Sample Locations and PCB Concentrations
Figure 2 Wetland Sediment PCB Isoconcentration Map (0-0.5 ft interval)
Figure 3 Wetland Sediment PCB Isoconcentration Map (0.5-1.0 ft interval)
Figure 4 Wetland Sediment PCB Isoconcentration Map (1.0-1.5 ft interval)
Figure 5 Wetland Sample Locations and Mercury Concentrations

LIST OF APPENDICES

Appendix A Analytical Results
- A1 PCB Analytical Results
- A2 Mercury Analytical Results

TECHNICAL MEMORANDUM
PHASE II WETLAND INVESTIGATION

AMERICAN CHEMICAL SERVICE, INC.
NPL SITE
GRIFFITH, INDIANA

INTRODUCTION

This Technical Memorandum presents the results and conclusions from the Phase II Wetland Investigation conducted at the ACS NPL Site in Griffith, Indiana on November 18 through 21, 1996. The Phase II investigation was conducted in accordance with the U.S. EPA approved *Phase II Wetlands Sampling Pre-design Work Plan Addendum* (Montgomery Watson November 6, 1996). The investigation consisted of the collection of sediment samples at three depths from 66 pre-determined locations. Selected samples were analyzed for PCB and mercury.

The purpose of the Phase II Wetland Investigation was to further define the extent of PCB and mercury contamination in the wetlands at the ACS Site identified in the report *Wetland Investigation Technical Memorandum* (Montgomery Watson July 25, 1996); referred to in this Report as the Phase I Wetland Investigation. The Phase II Wetland Investigation was performed to better determine the extent of PCB and/or mercury contamination within the wetlands west of the ACS Site. This information was gathered in order to decide whether toxicity testing and/or bioaccumulation studies should be performed. In order to determine whether such studies were necessary, surface area estimates of PCB affected sediments were compared to the size of the home range of the receptor the U.S. EPA selected as of potential concern in the wetlands (i.e., the mink). The premise for further defining the extent of PCB contamination was that it was considered reasonable to assume that below a given threshold area of PCB impacted sediments, no toxicity testing or biological studies would be necessary.

BACKGROUND

The Phase I sampling results indicated that PCBs had migrated into the wetland area west of the ACS Site. PCBs were detected in 19 of the 22 sediment samples collected in the Phase I Investigation. Except for the three locations discussed below (SD21, SD33, and SD35), the total PCB concentrations ranged from less than 1 mg/kg to approximately 6

mg/kg. See the July 25, 1996 Wetland Investigation Technical Memorandum for more detail regarding the results of the Phase I sampling.

The Phase II investigation was proposed to better define the extent of PCB affected sediments along a drainage channel extending through the wetland from the western boundary of the ACS facility. The three sediment samples (SD21, SD33, and SD35) with PCB concentrations above the 10 mg/kg cleanup objective for soils specified in the Record of Decision (ROD) for the Site were located along this drainage channel. The PCB results for these three sediment samples are summarized below.

Sample ID	Total PCBs
SD21	13.1 mg/kg
SD35	17 mg/kg
SD33	125 mg/kg

The distance from SD21 to SD33 is approximately 500 feet. Three other samples, SD31, SD34, and SD18 were collected along the same general channel, but showed lower PCB concentrations.

Sample ID	Total PCBs
SD31	0.9 mg/kg
SD34	0.027 mg/kg
SD18	below detection limit

An aerial photograph from 1980 indicated that the channel within the wetland cut from near the ACS facility fence (Sediment Sample Location SD22) west into the wetland to its intersection with a north-south drainage ditch in the wetland in the vicinity of surface water sampling location SW12. The channel was identified in the field during the Phase I sampling at several locations. While PCBs are not currently handled or stored on site, it appears that in the past, surface water runoff from the Site flowed along this channel. This water may have transported PCBs or sediments containing PCBs.

The Phase II Investigation was conducted to better define the extent of PCB and mercury contaminated sediments within and along the drainage channel. The following section describes the sampling strategy and methods used during the Phase II Investigation.

PHASE II SEDIMENT SAMPLING AND ANALYSIS

Phase II wetland sediment sampling was performed between November 18 and November 21, 1996. Site conditions at the time included temperatures of 15 to 45 °F, with rain and snow. Surface water in the wetlands ranged from approximately 0 - 20 inches deep. Wetlands vegetation (i.e., grasses and cattails) was dormant and remained upright. Grasses ranged from approximately 0.5 - 3 feet in height, while cattails ranged from approximately

4 - 7 feet in height. As such, the identification of the topographic expression of the drainage ditch could not be made visually. An all terrain vehicle (ATV) was used to knock down cattails in a grid pattern. These paths were then walked, and the channel identified by surface water depth. In general, the channel averaged approximately 1 ft deeper than the surrounding area. Stakes marking the position of SD33, SW12 and SW13 from the Phase I sampling were located, confirming the identification of the channel.

Field procedures used to locate sampling points in the wetland, transects, and south of the culvert are discussed in this Section. Sampling locations are shown on Figure 1.

Wetland Grid Sampling Locations

Following identification of the channel, the grid system was established. Based on Figure 2 of the Work Plan, grid lines were labeled with letters A through E running south to north, and numbers 1 through 11 running west to east. The grid intersects were then marked beginning with the known location of Phase 1 sediment sample SD33, corresponding to position C9 in the grid. Using a measuring tape, 50 ft intervals were marked out along the channel (positions C1 through C11). Once the central axis of the grid was established along the channel, points were measured out perpendicular to the channel at 50 ft intervals. Note that sample points were located to the side of the paths made by the ATV, to avoid soils potentially disturbed by the wheels of the ATV.

Because the channel curves northwest at grid position C8, sampling points south of the channel diverged, creating a gap between positions A7 and A8. An additional sample was collected between these points, identified as position A8-1.

Transect Sampling Locations

Four transects were proposed. Three of the transects (T1, T2, and T3) were selected to be perpendicular to the flow of the channel. Transect (T4) is arrayed around Phase I sediment sample location SD21, which was incorrectly shown on figures in the Phase I Technical Memorandum and the Phase II Work Plan as north of the channel. During field activities, the position of SD21 was re-surveyed and confirmed to be located in the channel based on the presence of the original marker.

Because of clearing activities conducted in preparation of installing the perimeter groundwater containment system (PGCS) extraction trench in the vicinity of the transects T2 and T3, these locations were confirmed by the survey team prior to sampling. It should be noted that surface vegetation had been removed from the vicinity of the transects T2 and T3 and the surface soils in this area had been disturbed. Samples were then collected at 25 foot intervals along each transect, identified from south to north as A through E.

Sampling Locations South of Culvert Outfall
Three sampling locations were selected south of the culvert outfall at the far southwest side of the sampling area. The sample location are as follows:

- "Culvert Outfall", was chosen in the vicinity of the culvert, to characterize sediment downstream from the outfall.

- "Culvert Downstream" was located 50 ft down-gradient (i.e., south) of the outfall, to characterize sediment transported from the vicinity of the outfall.

- "Culvert Upstream 1" was located 50 ft up-gradient (i.e., east) of the outfall, to characterize the contribution of the Griffith Landfill dewatering activities to sediment composition.

At the request of the U.S. EPA's representative, a fourth location was added 50 ft further up-gradient (i.e., east) of the outfall, identified as "Culvert Upstream 2". The purpose of adding this fourth sampling point was to respond to the concern of the U.S. EPA oversight personnel that "Culvert Upstream 1" might not have been located sufficiently up-gradient of the outfall pool, and thus would not clearly identify landfill contributions to the sediment composition.

Sampling Location Survey
After sampling points were identified, the positions were surveyed within 0.1 foot of the horizontal reference grid set up for the Site. A summary of the survey coordinates is presented in Table 1.

Sediment Sampling Procedure
The sediment samples were collected according to Montgomery Watson's sediment sampling Standard Operation Procedure (SOP), which was approved by the U.S. EPA for the Phase I sediment sampling in May 1996. The sampling device presented in the SOP (a sample coring device with an opening running the length of the tube) proved ineffective in the standing surface water of the wetland. The organic and sand sediments washed out of the open side of the sampling device when brought up through the standing surface water. This problem was resolved by using a standard 2 inch ID split-spoon sampler equipped with a catcher to prevent loss of the sample. The split spoon was mounted on a 5 ft section of drill rod and driven into the sediments using a slam bar. This technique successfully allowed a 2 ft core of sample to be removed in a single operation. The transect samples, located in areas without standing water, were collected without difficulty using the open side coring device.

At each intersection of the grid, each point on the transects, and at the locations south of the culvert, samples were collected from three depth intervals (0 - 6 inch, 6 - 12 inch, and 12 - 18 inch). In the wetland grid sample locations, the surface (located up to 2 feet below the surface water) was covered by successive layers of vegetation, representing each year's growth of cattails. This layer varied in thickness from approximately 2 inches to 10 inches,

and proved to be highly compressible, making accurate measurement difficult. Beneath the organic layer was a layer of dark brown-gray to black, fine to medium sand approximately 4 to 8 inches thick, underlain by a light brown fine to medium sand. These three layers (organic matter, dark colored sand, and light colored sand) were observed throughout the wetland area. A sampling interval based strictly on depth would not account for the unpredictable thickness of the organic layer, resulting in samples containing parts of each of these distinct layers. With concurrence of the U.S. EPA representative, it was decided that the 0 - 6 inch sample (identified for convenience as 0.5 ft) would include the organic layer, the 6 - 12 inch layer (identified for convenience as 1.0 ft) would include the dark sand layer, and the 12 - 18 inch layer (identified for convenience as 1.5 ft) would include the light colored sand. Samples from the transects composed of dark black silty sands, were collected based strictly on depth from the ground surface. Culvert samples were composed primarily of gray-brown sands, without an organic layer, and were sampled based strictly on depth interval.

Samples were placed in wide-mouth glass containers with Teflon lined lids, labeled, tagged, and shipped on ice and under custody to IEA Laboratories for analysis.

Phased Analytical Program

A total of 231 sediment samples were collected, which included duplicate sediment samples. The phased analytical program was designed to selectively analyze as many of these samples as necessary to complete the identification of sediment areas with PCB concentrations greater than 1 mg/kg. Table 2 presents a summary of all samples collected and the total PCB results for samples selected for analysis during each round.

The selection of the twenty-eight (28) Round 1 samples shown in Table 2 was determined in concurrence with the U.S. EPA prior to sampling activities. Round 1 samples were generally from the 0.5 ft layer, with the exception of samples at locations previously sampled in Phase I (i.e., SDC9, SDT3 (C), and SDT4 (C)), where the 1.0 ft interval was selected. Each of the Round 1 samples was analyzed for PCBs, and at the request of the U.S. EPA, for mercury.

PCB results for each sample, reported by the laboratory in µg/kg, were totaled and converted to units of mg/kg or ppm (i.e., µg/kg x 1,000). If the total PCB concentration was greater than 1 mg/kg, the sample location in each direction and the interval directly beneath that sample were selected for analysis. Table 3 lists the samples by round, and the logic for the phased analytical approach.

It should be noted that, due to a laboratory oversight, samples from SDD5, intervals 0-0.5 feet and 0.5-1 feet were extracted but not analyzed, although they should have been because of SDC5. However, results from SDC4, SDD3, and SDD6, which are near SDD5, indicated no PCBs above 1 mg/kg.

Based on the Round 1 results, it was determined that an additional 119 sediment samples might need to be analyzed for PCBs of the total 231 samples collected. The Pesticide/PCB analytical method technical hold time requires extraction within 14 days after sampling, and analysis of the extract within 40 days of completing the extraction procedure. In order to meet extraction holding times while waiting for analytical results, it was decided to extract each of the additional sediment samples that could potentially require analysis based on the Round 1 results. The extracts could then be held for 40 days prior to analysis.

As a result of the selection process, 37 of the 119 samples extracted were analyzed during Round 2. Based on the Round 2 results, 14 additional samples were analyzed in Round 3. During Round 4, an additional 4 sediment samples were analyzed for PCBs. Including the first round, a total of eighty-three (83) sediment samples were analyzed for PCBs. A discussion of the analytical results from all four rounds is presented in the following section.

Data Validation and Reduction

Preliminary data results were faxed by IEA to Montgomery Watson and tabulated. These preliminary results were used to identify samples for subsequent analytical rounds. (Copies of the preliminary data for each of rounds 1, 2, and 3 were faxed to the U.S. EPA as soon as they were available from the laboratory). Final data packages were subsequently forwarded to Montgomery Watson for data validation and reduction.

The PCB laboratory analysis was performed according to the methodologies presented in the CLP SOW. Data validation was performed in accordance with *the National Functional Guidelines for Organic Data Review* (February 1994). Based on the data validation procedure, the results are acceptable for use in site evaluation with the following comments:

> Holdtimes were met, with the exception of sample SDT4(A) 0.5 ft, which exceeded the extraction holdtime; and samples SDC5-1.5 ft, SDC7-1.5 ft, SDC11-1.5 ft and SDD11-1.0 ft, which exceeded analysis holdtimes. Results for these samples have been qualified as estimated (J or UJ). It should be noted that the technical holdtimes are based on pesticides as well as PCBs, which are significantly more stable and resistant to degradation than the pesticide compounds. Although the results for samples exceeding holdtimes have been qualified as estimated, it is unlikely significant degradation of the PCBs would have occurred.
>
> Laboratory blanks were generally clean, without detects of PCBs at concentrations greater than the CRQL. Only one sample was affected by positive blank results, and in that sample the reported concentration exceeded the blank results by two magnitudes, and did not require qualification.
>
> Over all, the sample chromatography was acceptable, given the matrix interferences present in the samples. Matrix interferences resulted in many surrogate percent recoveries being outside the QC limits. In addition, interferences may have masked

primary identification peaks, resulting in a percent difference criteria between the two GC column quantitations exceeding 25% (laboratory qualifier P). As required by the method, the lower concentration (presumably not masked by interferences) was reported. In all cases reported detection limits were either less than 1 mg/kg, or the sample concentration exceeded 1 mg/kg.

Mercury analysis was performed on all Round 1 samples by IEA Laboratories, and validated according to the *National Functional Guidelines for Inorganic Data Review* (February 1994). All mercury results are acceptable for use in site evaluation. Some samples have been qualified as estimated (J or UJ) due to a slightly elevated spike recovery (130%, with QC limits of 75 - 125%).

Results of all sample analyses are presented in Table 4. This table presents reported detection limits, concentrations, laboratory qualifiers and data validation qualifiers for samples analyzed in the Phase II Investigation.

Discussion of PCB Results

In general, sediment samples with PCB concentrations exceeding 1 mg/kg in the wetland grid were limited to the immediate vicinity of the drainage channel:

Sample ID	Depth	PCBs mg/kg	
APD-SDC9	0.5	SD33=126	(Phase I sampling location)
APD-SDC8	0.5	73	
APD-SDC7 Dup	0.5	40	
APD-SDC7	1.0	30.3	
APD-SDB9	0.5	14.1	
APD-SDC5	1.0	3.6	
APD-SDC11	0.5	2.52	
APD-SDD11	0.5	2.16	
APD-SDC6	0.5	1.89	
APD-SDB5	0.5	1.51	
APD-SDC11	1.0	1.45	
APD-SDC5	0.5	1.42	
APD-SDC7	0.5	1.23	
APD-SDB10	0.5	1.2	

Refer to Figure 2 for a graphical presentation of the total PCB results and Table 4 for a tabular presentation. Results for Phase 1 samples matching grid locations are included for reference. Wetland grid samples with total PCB concentrations exceeding 1 mg/kg were primarily limited to the 0.5 ft interval. Recall that this interval was composed primarily of organic material. At locations C11, C7 and C5, near the upgradient end of the channel, total PCB concentrations exceeding 1 mg/kg were detected in the 1.0 ft interval. Recall that this interval was composed of the dark colored, fine to medium sand. No samples analyzed from the 1.5 ft interval (light brown, fine to medium sand) contained total PCBs at concentrations exceeding 1 mg/kg.

The following transect samples contained total PCBs at concentrations greater than 1 mg/kg:

Sample ID	Depth	PCBs (mg/kg)	
APD-SD T1 (B)	0.5	10.2	
APD-SD T1 (C)	0.5	14.4	
APD-SD T1 (D)	0.5	5.21	
APD-SD T2 (B)	0.5	7.23	
APD-SD T2 (C)	0.5	359	
APD-SD T2 (C)	1.0	4.76	
APD-SD T2 (C)	1.5	3.02	
APD-SD T2 (D)	0.5	29.1	
APD-SD T2 (D)	1.0	9.4	
APD-SD T3 (A)	0.5	11.6	
APD-SD T3 (B)	0.5	234	
APD-SD T3 (B)	1.0	27	
APD-SD T3 (B)	1.5	4.0	
APD-SD T3 (C)	0.5	SD35=17	(Phase I sampling location)
APD-SD T3 (D)	0.5	15.7	
APD-SD T3 (E)	0.5	1.04	
APD-SD T4 (C)	0.5	SD21=13	(Phase I sampling location)
APD-SD T4 (C)	1.0	60	
APD-SD T4 (C)	1.5	24.5	

Note that in transect T1, PCBs appear to be limited to 0.5 ft interval, and in transect T4 PCBs are limited to the center sample point (SDT4 (C)) in samples to depth. T1 is located in a grassy area and was not disturbed. T4 is located farthest upgradient in a confined stream bed. By contrast, transects T2 and T3, located in areas of disturbed vegetation, exhibit more widely distributed PCB concentrations.

Culvert samples from the 0.5 ft interval were analyzed for PCBs. Only the culvert outfall 0.5 ft sample had total PCBs greater than 1 mg/kg (2.08 mg/kg). PCBs were not detected in the sample location 50 feet downstream from the culvert. PCBs were not detected in the fourth Culvert location requested by the U.S. EPA oversight personnel.

Extent of Detected PCBs in Sediments

The Phase I and Phase II sampling results were combined to develop a series of isoconcentration maps delineating the horizontal and vertical extent of PCB concentrations in sediments above specific limits. A map was developed for each of three sample depths: 0 to 6 in, 6 to 12 in, and 12 to 18 in (refer to Figures 2, 3, and 4). Two isoconcentration lines have been plotted on each map, a 1 mg/kg contour line and a 10 mg/kg contour line. The surface area associated with each contour was estimated by digitizing the area within each contour. The following is a summary of the surface area estimates.

	Depth Interval		
PCB Limit	0 - 0.5	0.5 - 1.0	1.0 - 1.5
1 mg/kg	1.3 acres	0.3 acres	0.08 acres
10 mg/kg	0.5 acres	0.06 acres	0.01 acres

Figures 2, 3 and 4, along with the area estimates show that the PCBs are concentrated in a narrow zone along the drainage pathway west of the ACS facility. Within the surficial wetlands sediments, approximately 1.3 acres contains PCB concentrations above 1 ppm. Of that area, approximately 0.5 acre contains sediment with PCB concentrations above 10 ppm. The highest PCB concentrations are located within the channel. The PCB affected sediments primarily occur in the surficial sediment layer (0 to 6 in), with limited detections at the 12 to 18 in interval.

The surface area estimates from each depth interval were used to estimate the volume of PCB affected sediments. The total volume of sediments with PCB concentrations above 1 ppm is approximately 1,320 cubic yards. Of that volume, approximately 460 cubic yards contains PCB concentrations above 10 ppm.

Determination of a Threshold Area of PCB Affected Sediments

One objective of the Phase I and II wetlands investigation was to determine whether the extent of PCB impacted sediments was large enough to warrant performing toxicity/bioaccumulation studies. Based on this objective it was necessary to estimate what would be a biologically significant area of PCB affected sediments. The following discusses the rationale for developing an estimate of this area.

The U.S. EPA considered the mink to be the receptor of concern within the ecological risk assessment for the Site, based on the potential for bioaccumulation to occur through its food chain within the wetland. Mink are carnivores which feed primarily on small animals, such as muskrats, waterfowl, voles and mice. Therefore, the primary concern is for these prey species to become contaminated with PCBs, which could be passed on to the mink. The objective was to evaluate what percentage of the home range of a mink is affected by PCBs in the wetland in the vicinity of the ACS Site. The home range is considered the size of the area that a mink would need to roam and be able to acquire enough food to survive. It is worth noting that, to the best of our knowledge, mink have not been observed at or near the Site.

Estimates for the home range size of the mink are provided in the Wildlife Exposure Factors Handbook (EPA 1993). Estimates of mink home ranges vary depending upon the particular habitat where the mink reside. Within riverine environments the home range are much smaller than for wetland environments, because of the relative difference in abundance of food. For this reason, it was considered most accurate to select an estimate of the home range for mink at the Site that best corresponds to the wetland environment. The smallest home range estimate for the mink (i.e., 640 acres), for an environment similar to the wetlands environment, was used as a conservative estimate of the home range for the mink. This value corresponds to the lowest estimate of the mink home range in the Prairie Pothole habitat of North Dakota developed by Eagle and cited in Allen (1986).

To estimate a biologically significant area of PCB affected sediment, a small fraction of the minks home range was selected. It was considered for purposes of this assessment that if 1 percent or less of the mink's home range was contaminated above a selected PCB

cleanup objective, that this could be considered an insignificant fraction of its home range. This is because the amount of prey potentially consumed from this area would be too small to affect the health of the mink population. In other words, if the size of the PCB affected area was less than one percent of the mink home range, toxicity or bioaccumulation studies would not need to be performed because significant health risks to the mink population would not be present. One percent of the minks home range equates to 6.4 acres, or approximately 280,000 ft^2.

On the basis of the Phase I and II sediment sampling, 0.2 percent of the home range for a mink is affected by PCBs at a level of 1 ppm or above. In addition, 0.08 percent of the home range for a mink is affected by PCBs at a level of 10 ppm or above. Considering that these percentages are well below the threshold limit of 1 percent, there does not appear to be a strong need to conduct toxicity testing, and/or bioaccumulation studies for the ACS Site.

Discussion of Mercury Results

During the Phase II investigation each of the 28 Round 1 surficial sediment samples were analyzed for mercury as requested by the EPA (refer to Table 4). The following Round 1 samples contained detects of mercury at concentrations greater than the reported instrument detection limit (IDL) of approximately 0.1 mg/kg:

Sample ID	Depth	Mercury mg/kg
APD-SDB5	0.5	0.28
APD-SDB9	0.5	0.28
APD-SDC8	0.5	0.60
APD-SDT1 (B)	0.5	0.44
APD-SDT1 (C)	0.5	1.4
APD-SDT1 (D)	0.5	2.6
APD-SDT2 (C)	0.5	6.1
APD-SDT2 (D)	0.5	1.6
APD-SDT3 (B)	0.5	1.2
APD-SDT3 (D)	0.5	2.5
APD-SDT4 (C)	0.5	0.28

Based on the mercury results, the extent of mercury affected sediments appears to be more limited than the PCB affected sediments. Figure 5 provides an areal view of the distribution of mercury sediment sample results. The distribution of the mercury results appeared to coincide with the PCB results, as mercury was detected only at locations where PCBs were detected. The highest mercury concentrations coincided with the highest PCB concentrations, which were located near the eastern end of the wetlands, close to the ACS facility. In addition, with the exception of two sample locations, mercury was detected solely within the area where PCB concentrations were 10 mg/kg or more.

CONCLUSIONS

The objective of the wetland investigation as stated in the Predesign Work Plan was to determine if elevated PCB sediment concentrations are widespread within the wetlands in order to decide whether toxicity testing and/or bioaccumulation studies should be performed. The Phase I sampling event, reported in the *Wetland Investigation Technical Memorandum* (Montgomery Watson July 25, 1996) indicated that there were sediments on Site containing PCB concentrations above 10 ppm, in the wetland west of the ACS Site. However the spacing of the sampling results was not sufficiently close to accurately determine the area or volume of affected sediments. A second phase of wetland sampling was conducted in November 1996 to provide a detailed delineation of the extent and concentration of PCB impacts, so that this determination could be made.

The Phase I and Phase II sampling results have been combined in several maps to provide a series of isoconcentration maps delineating the horizontal and vertical extent of PCB concentrations in sediments. These maps show that the PCBs are concentrated along a narrow zone, parallel to the drainage pathway west of the ACS facility. Three maps have been developed, one for each of the three sample depths: 0 to 6 inches, 6 to 12 inches, and 12 to 18 inches (refer to Figures 2, 3, and 4). Two isoconcentration lines have been plotted on each map, a 1 ppm contour line and a 10 ppm contour line.

Approximately 1.3 acres are estimated to contain PCB concentrations above 1 ppm. Of that area, approximately 0.5 acres are estimated to contain sediment with PCB concentrations above 10 ppm. The total volume of sediments with PCB concentrations above 1 ppm is approximately 1,320 cubic yards. Of that volume, approximately 460 cubic yards of sediment is estimated to contain PCB concentrations above 10 ppm. Based upon these results, the surficial extent of PCB affected wetlands sediment does not appear to be large enough to warrant toxicity or bioaccumulation studies. A discussion of the rationale for this conclusion follows.

The U.S. EPA considered the mink the receptor of concern within the ecological risk assessment for the Site, based on the potential for bioaccumulation to occur through its food chain within the wetland. Mink are carnivores which feed primarily on small animals, such as muskrats, waterfowl, voles and mice. Therefore, the primary concern is for these prey species to become contaminated with PCBs, which could be passed on to the mink. The objective was to evaluate what percentage of the home range of a mink is affected by PCBs in the wetland in the vicinity of the ACS Site. The home range is considered the size of the area that a mink would need to roam to be able acquire enough food to survive.

Estimates for the home range size of the mink are provided in the Wildlife Exposure Factors Handbook (EPA 1993). The smallest home range estimate for the mink (i.e., 640 acres), for an environment similar to the wetlands environment, was used as a conservative estimate of the home range for the mink. It was considered for purposes of this assessment that if 1 percent or less of the mink's home range was contaminated above a selected PCB cleanup objective, that this could be considered an insignificant fraction of its home range,

which would not require toxicity or bioaccumulation studies to be performed. One percent of the minks home range equates to 6.4 acres, or approximately 280,000 ft^2. On the basis of the Phase I and II sediment sampling, less than one percent of the typical home range for a mink is affected by PCBs at a level of 1 ppm or above. Therefore, there is no need to conduct toxicity testing, and/or bioaccumulation studies for the ACS Site.

JAH/djh/MWK/PJV
C:\COPY\WL-SED2.DOC

TABLES

Table 1

November 1996 Wetlands Sample Location Coordinates

American Chemical Services Inc.

NPL Site

Griffith, Indiana

Sampling Point	East	North
A1	4128	7300
A2	4174	7279
A3	4226	7254
A4	4275	7238
A5	4320	7219
A6	4364	7192
A7	4410	7169
A8-1	4455	7157
A8	4497	7144
A9	4546	7128
A10	4584	7113
B1	4152	7344
B2	4199	7326
B3	4248	7299
B4	4296	7283
B5	4337	7264
B6	4389	7236
B7	4431	7214
B8	4495	7182
B9	4544	7178
B10	4588	7162
B11	4644	7165
C1	4177	7386
C2	4219	7363
C3	4268	7344
C4	4315	7327
C5	4362	7306
C6	4407	7281
C7	4452	7260
C8	4488	7229
C9	4543	7225
C10	4595	7211
C11	4647	7214

Sampling Point	East	North
D1	4200	7432
D2	4233	7409
D3	4280	7392
D4	4333	7377
D5	4379	7354
D6	4423	7327
D7	4469	7309
D8	4507	7275
D9	4560	7273
D10	4607	7269
D11	4650	7265
E6	4444	7373
E7	4491	7352
E8	4525	7322
T1 (A)	4696	7188
T1 (B)	4701	7211
T1 (C)	4709	7237
T1 (D)	4713	7262
T1 (E)	4719	7287
T2 (A)	4844	7134
T2 (B)	4840	7164
T2 (C)	4835	7190
T2 (D)	4831	7215
T2 (E)	4825	7238
T3 (A)	4887	7136
T3 (B)	4894	7161
T3 (C)	4900	7186
T3 (D)	4906	7212
T3 (E)	4913	7236
T4 (A)	4994	7126
T4 (B)	5013	7145
T4 (C)	5027	7162
T4 (D)	5040	7177
T4 (E)	5060	7192

Table 2

Summary of Wetland Sediment Phased Sample Analysis
American Chemical Service, Inc. NPL Site
Griffith Indiana

			Total PCBs (mg/kg)				
Sample ID	Depth	Sample Date	Round 1	Round 2	Round 3	Round 4	All Rounds
APD-SDA1	0.5	11/21/96		E			E
APD-SDA1	1.0			E			E
APD-SDA1	1.5			E			E
APD-SDA2	0.5	11/21/96		E 0.223			0.223
APD-SDA2	1.0			E			E
APD-SDA2	1.5			E			E
APD-SDA3	0.5	11/21/96		E			E
APD-SDA3	1.0			E			E
APD-SDA3	1.5			E			E
APD-SDA4	0.5	11/21/96		E			E
APD-SDA4	1.0			E			E
APD-SDA4	1.5			E			E
APD-SDA5	0.5	11/21/96		E 0.75			0.75
APD-SDA5	1.0			E			E
APD-SDA5 [a]	1.5			E 0.007			0.007
APD-SDA6	0.5	11/21/96		E			E
APD-SDA6	1.0			E			E
APD-SDA6	1.5			E			E
APD-SDA7	0.5	11/21/96		E			E
APD-SDA7	1.0			E			E
APD-SDA7	1.5			E			E
APD-SDA8	0.5	11/21/96		E			E
APD-SDA8	1.0			E			E
APD-SDA8	1.5			E			E
APD-SDA8 Dup	0.5	11/21/96		E			E
APD-SDA8 Dup	1.0			E			E
APD-SDA8 Dup	1.5			E			E
APD-SDA8 (1)	0.5	11/21/96		E			E
APD-SDA8 (1)	1.0			E			E
APD-SDA8 (1)	1.5			E			E
APD-SDA9	0.5	11/21/96		E 0.367			0.367
APD-SDA9	1.0			E			E
APD-SDA9	1.5			E			E
APD-SDA10	0.5	11/21/96		E	ND		ND
APD-SDA10	1.0			E			E
APD-SDA10	1.5			E			E
APD-SDB1	0.5	11/20/96	0.056				0.056
APD-SDB1	1.0						
APD-SDB1	1.5						
APD-SDB1 Dup	0.5	11/21/96		E ND			ND
APD-SDB1 Dup	1.0						
APD-SDB1 Dup	1.5						

Table 2
Summary of Wetland Sediment Phased Sample Analysis
American Chemical Service, Inc. NPL Site
Griffith Indiana

Sample ID	Depth	Sample Date	Total PCBs (mg/kg) Round 1	Round 2		Round 3	Round 4	All Rounds
APD-SDB2	0.5	11/21/96		E				E
APD-SDB2	1.0			E				E
APD-SDB2	1.5			E				E
APD-SDB3	0.5	11/21/96		E				E
APD-SDB3	1.0			E				E
APD-SDB3	1.5			E				E
APD-SDB4	0.5	11/21/96		E	0.106			0.106
APD-SDB4	1.0			E				E
APD-SDB4	1.5			E				E
APD-SDB5	0.5	11/20/96	1.51					1.51
APD-SDB5	1.0			E	ND			ND
APD-SDB5	1.5			E				E
APD-SDB6	0.5	11/21/96		E	0.72			0.72
APD-SDB6	1.0			E				E
APD-SDB6	1.5			E				E
APD-SDB7	0.5	11/21/96		E		0.9		0.9
APD-SDB7	1.0			E				E
APD-SDB7	1.5			E				E
APD-SDB8	0.5	11/21/96		E	0.412			0.412
APD-SDB8	1.0			E				E
APD-SDB8	1.5			E				E
APD-SDB9	0.5	11/20/96	14.1					14.1
APD-SDB9	1.0			E	0.068			0.068
APD-SDB9	1.5			E				E
APD-SDB10	0.5	11/21/96		E	1.2			1.2
APD-SDB10	1.0			E		0.18		0.18
APD-SDB10	1.5			E				E
APD-SDB11	0.5	11/21/96		E		0.254		0.254
APD-SDB11	1.0			E				E
APD-SDB11	1.5			E				E
APD-SDC1	0.5	11/21/96						
APD-SDC1	1.0							
APD-SDC1	1.5							
APD-SDC2	0.5	11/20/96	0.21					0.211
APD-SDC2	1.0							
APD-SDC2	1.5							
APD-SDC3	0.5	11/21/96						
APD-SDC3	1.0							
APD-SDC3	1.5							
APD-SDC4	0.5	11/20/96	0.432					0.432
APD-SDC4	1.0							
APD-SDC4	1.5							

Table 2

Summary of Wetland Sediment Phased Sample Analysis
American Chemical Service, Inc. NPL Site
Griffith Indiana

			Total PCBs (mg/kg)				
Sample ID	Depth	Sample Date	Round 1	Round 2	Round 3	Round 4	All Rounds
APD-SDC5	0.5	11/21/96		E 1.42			**1.42**
APD-SDC5	1.0			E	3.6		**3.6**
APD-SDC5	1.5			E		ND	ND
APD-SDC6	0.5	11/20/96	1.89				**1.89**
APD-SDC6	1.0			E ND			ND
APD-SDC6	1.5			E			E
APD-SDC7	0.5	11/21/96		E 1.23			**1.23**
APD-SDC7	1.0			E	30.3		**30.3**
APD-SDC7	1.5			E		ND	ND
APD-SDC7 Dup	0.5	11/21/96		E 40			**40**
APD-SDC7 Dup	1.0			E			E
APD-SDC7 Dup	1.5			E			E
APD-SDC8	0.5	11/20/96	73				**73**
APD-SDC8	1.0			E 0.12			0.12
APD-SDC8	1.5			E			E
APD-SDC9	0.5	11/20/96	SD33=126				SD33=126
APD-SDC9	1.0		0.093				0.093
APD-SDC9	1.5						
APD-SDC10	0.5	11/20/96	0.7				0.7
APD-SDC10	1.0			E 0.144			0.144
APD-SDC10	1.5			E			E
APD-SDC11	0.5	11/21/96		E 2.52			**2.52**
APD-SDC11	1.0			E	1.45		**1.45**
APD-SDC11	1.5			E		0.056	0.056
APD-SDD1	0.5	11/20/96					
APD-SDD1	1.0						
APD-SDD1	1.5						
APD-SDD1 Dup	0.5	11/20/96					
APD-SDD1 Dup	1.0						
APD-SDD1 Dup	1.5						
APD-SDD2	0.5	11/20/96					
APD-SDD2	1.0						
APD-SDD2	1.5						
APD-SDD3	0.5	11/20/96	0.319				0.319
APD-SDD3	1.0						
APD-SDD3	1.5						
APD-SDD4	0.5	11/20/96					
APD-SDD4	1.0						
APD-SDD4	1.5						
APD-SDD5	0.5	11/20/96		E			E
APD-SDD5	1.0			E			E
APD-SDD5	1.5			E			E

Table 2
Summary of Wetland Sediment Phased Sample Analysis
American Chemical Service, Inc. NPL Site
Griffith Indiana

			Total PCBs (mg/kg)				
Sample ID	Depth	Sample Date	Round 1	Round 2	Round 3	Round 4	All Rounds
APD-SDD6	0.5	11/20/96		E ND			ND
APD-SDD6	1.0			E			E
APD-SDD6	1.5			E			E
APD-SDD7	0.5	11/20/96	0.65				0.648
APD-SDD7	1.0						
APD-SDD7	1.5						
APD-SDD8	0.5	11/20/96		E 0.044			0.044
APD-SDD8	1.0			E			E
APD-SDD8	1.5			E			E
APD-SDD9	0.5	11/20/96	0.021				0.021
APD-SDD9	1.0						
APD-SDD9	1.5						
APD-SDD10	0.5	11/21/96		E 0.13			0.13
APD-SDD10	1.0			E			E
APD-SDD10	1.5			E			E
APD-SDD11	0.5	11/21/96		E	2.16		2.16
APD-SDD11	1.0			E		0.054	0.054
APD-SDD11	1.5			E			E
APD-SDE6	0.5	11/21/96		E			E
APD-SDE6	1.0			E			E
APD-SDE6	1.5			E			E
APD-SDE6 Dup	0.5	11/21/96		E			E
APD-SDE6 Dup	1.0			E			E
APD-SDE6 Dup	1.5			E			E
APD-SDE7	0.5	11/21/96					
APD-SDE7	1.0						
APD-SDE7	1.5						
APD-SDE8	0.5	11/21/96		E			E
APD-SDE8	1.0			E			E
APD-SDE8	1.5			E			E
APD-SD T1 (A)	0.5	11/21/96		E 0.81			0.81
APD-SD T1 (A)	1.0			E			E
APD-SD T1 (A)	1.5			E			E
APD-SD T1 (B)	0.5	11/20/96	10.2				10.2
APD-SD T1 (B)	1.0			E 0.063			0.063
APD-SD T1 (B)	1.5			E			E
APD-SD T1 (C)	0.5	11/20/96	14.4				14.4
APD-SD T1 (C)	1.0			E 0.461			0.461
APD-SD T1 (C)	1.5			E			E
APD-SD T1 (D)	0.5	11/20/96	5.21				5.21
APD-SD T1 (D)	1.0			E 0.198			0.198
APD-SD T1 (D)	1.5			E			E

Table 2
Summary of Wetland Sediment Phased Sample Analysis
American Chemical Service, Inc. NPL Site
Griffith Indiana

			Total PCBs (mg/kg)				
Sample ID	Depth	Sample Date	Round 1	Round 2	Round 3	Round 4	All Rounds
APD-SD T1 (E)	0.5	11/21/96		E 0.237			0.237
APD-SD T1 (E)	1.0			E			E
APD-SD T1 (E)	1.5			E			E
APD-SD T2 (A)	0.5	11/20/96		E 0.26			0.26
APD-SD T2 (A)	1.0			E	0.0222		0.0222
APD-SD T2 (A)	1.5			E			E
APD-SD T2 (B)	0.5	11/21/96	7.23				**7.23**
APD-SD T2 (B)	1.0			E 0.48			0.48
APD-SD T2 (B)	1.5			E			E
APD-SD T2 (C)	0.5	11/20/96	359				**359**
APD-SD T2 (C)	1.0			E 4.76			**4.76**
APD-SD T2 (C)	1.5			E	3.02		**3.02**
APD-SD T2 (D)	0.5	11/20/96	29				**29.1**
APD-SD T2 (D)	1.0			E 9.4			**9.4**
APD-SD T2 (D)	1.5			E	0.96		0.96
APD-SD T2 (D) Dup	0.5	11/21/96		E ND			ND
APD-SD T2 (D) Dup	1.0			E ND			ND
APD-SD T2 (D) Dup	1.5			E			E
APD-SD T2 (E)	0.5	11/20/96		E ND			ND
APD-SD T2 (E)	1.0			E			E
APD-SD T2 (E)	1.5			E			E
APD-SD T3 (A)	0.5	11/20/96		E 11.60			**11.6**
APD-SD T3 (A)	1.0			E	0.08		0.08
APD-SD T3 (A)[a]	1.5			E 0.132			0.132
APD-SD T3 (B)	0.5	11/20/96	234				**234**
APD-SD T3 (B)	1.0			E 27			**27**
APD-SD T3 (B)	1.5			E	4		**4.0**
APD-SD T3 (C)	0.5	11/20/96	SD35=17				SD35=17
APD-SD T3 (C)	1.0		0.22				0.223
APD-SD T3 (C)	1.5						
APD-SD T3 (D)	0.5	11/20/96	15.7				**15.7**
APD-SD T3 (D)	1.0			E 0.15			0.15
APD-SD T3 (D)	1.5			E			E
APD-SD T3 (E)	0.5	11/21/96		E 1.04			**1.04**
APD-SD T3 (E)	1.0			E			E
APD-SD T3 (E)	1.5			E			E
APD-SD T4 (A)	0.5	11/21/96			ND		ND
APD-SD T4 (A)	1.0						
APD-SD T4 (A)	1.5						
APD-SD T4 (B)	0.5	11/20/96	0.15				0.154
APD-SD T4 (B)	1.0						
APD-SD T4 (B)	1.5						

Table 2
Summary of Wetland Sediment Phased Sample Analysis
American Chemical Service, Inc. NPL Site
Griffith Indiana

			Total PCBs (mg/kg)				
Sample ID	Depth	Sample Date	Round 1	Round 2	Round 3	Round 4	All Rounds
APD-SD T4 (C)	0.5	11/20/96	SD21=13				SD21=13
APD-SD T4 (C)	1.0		60				60
APD-SD T4 (C)	1.5			E 24.5			24.5
APD-SD T4 (D)	0.5	11/20/96	0.74				0.742
APD-SD T4 (D)	1.0						
APD-SD T4 (D)	1.5						
APD-SD T4 (E)	0.5	11/21/96					
APD-SD T4 (E)	1.0						
APD-SD T4 (E)	1.5						
APD-Culvert Outfall	0.5	11/20/96	2.08				2.08
APD-Culvert Outfall	1.0			E 0.028			0.028
APD-Culvert Outfall	1.5			E			E
APD-Culvert Downstream	0.5	11/20/96	0.29				0.288
APD-Culvert Downstream	1.0						
APD-Culvert Downstream	1.5						
APD-Culvert Upstream (1)	0.5	11/20/96	0.099				0.099
APD-Culvert Upstream (1)	1.0						
APD-Culvert Upstream (1)	1.5						
APD-Culvert Upstream (2)	0.5	11/20/96	0.36				0.36
APD-Culvert Upstream (2)	1.0						
APD-Culvert Upstream (2)	1.5						

Notes:
This table is a summary of all wetland sediment samples collected on November 20 and 21, 1996 from the ACS Site in Griffith Indiana. A subset of all samples collected was selected for Round 1 analysis. On the basis of the Round 1 results, a second, third and fourth round of analyses were performed to define the extent of PCB affected sediments. This table presents the results of this decision making process.

Round 1 = samples from 0.5' (or 1.0' for C9 & T4(C)) was selected by the U.S. EPA and IDEM. Earlier sediment samples collected at grid points are also included for reference.
Round 2 = Analyze all samples on each side and beneath any Round 1 sample > 1 ppm PCBs. Extract samples farther out to meet reasonable worst case scenario.
Round 3 = Analyze samples identified in Round 2 using same criteria as Round 2.
Round 4 = Analyze samples identified in Round 3 using the same criteria as Round 2.

Total PCBs = sum of PCB results (generally Arochlors 1248, 1254, and 1260), converted to mg/kg.
E = Extraction requested (samples have a holdtime of 14 days from collection to extraction, and extracts have a holdtime of 40 days after the extraction date).

Footnotes;
a) Sample analyzed by IEA in error.

Table 3

Summary Phased Analytical Approach
American Chemical Service, Inc. NPL Site
Griffith Indiana

Round 1		Round 2		Round 3		Round 4	
Sample	mg/kg	Sample	mg/kg	Sample	mg/kg	Sample	mg/kg
SDB1-0.5'	0.056	NFA					
SDB5-0.5'	1.51	SDB5-1.0'	ND	NFA			
		SDB4-0.5'	0.11	NFA			
		SDC5-0.5'	1.42	SDC5-1.0'	3.6	SDC5-1.5'	ND
				SDD5-0.5'	NA		
		SDB6-0.5'	0.72	NFA			
		SDA5-0.5'	0.75	NFA			
SDB9-0.5'	14.1	SDB9-1.0'	0.068	NFA			
		SDB8-0.5'	0.41	NFA			
		SDB10-0.5'	1.2	SDB10-1.0'	0.18	NFA	
				SDB11-0.5'	0.25	NFA	
				SDA10-0.5'	ND	NFA	
		SDA9-0.5'	0.367	NFA			
SDC2-0.5'	0.21	NFA					
SDC4-0.5'	0.432	NFA					
SDC6-0.5'	1.89	SDC6-1.0'	ND	NFA			
		SDD6-0.5'	ND	NFA			
		SDC7-0.5'	1.23	SDC7-1.0'	30.3	SDC7-1.5'	ND
				SDB7-0.5'	0.90	NFA	
SDC8-0.5'	73	SDC8-1.0'	0.12	NFA			
		SDD8-0.5'	0.044	NFA			
SDC9-1.0'	0.093	NFA					
SDC10-0.5'	0.7	SDC10-1.0'	0.14	NFA			
		SDD10-0.5'	0.13	NFA			
		SDC11-0.5'	2.52	SDC11-1.0'	1.45	SDC11-1.5'	0.056
				SDD11-0.5'	2.16	SDD11-1.0	0.054
SDD3-0.5'	0.319	NFA					
SDD7-0.5'	0.65	NFA					
SDD9-0.5'	0.021	NFA					
SD T1 (B)-0.5'	10.2	SD T1 (A)-0.5'	0.81	NFA			
SD T1 (C)-0.5'	14.4	SD T1 (B)-1.0'	0.063	NFA			
SD T1 (D)-0.5'	5.21	SD T1 (C)-1.0'	0.46	NFA			
		SD T1 (D)-1.0'	0.2	NFA			
		SD T1 (E)-0.5'	0.24	NFA			
SD T2 (B)-0.5'	7.23	SD T2 (A)-0.5'	0.26	NFA			
SD T2 (C)-0.5'	359	SD T2 (B)-1.0'	0.48	NFA			
SD T2 (D)-0.5'	29	SD T2 (C)-1.0'	4.76	SD T2 (C)-1.5'	3.02	end of boring	
		SD T2 (D)-1.0'	9.4	SD T2 (D)-1.5'	0.96	NFA	
		SD T2 (E)-0.5'	ND	NFA			

Table 3

Round 1		Round 2		Round 3		Round 4	
Sample	mg/kg	Sample	mg/kg	Sample	mg/kg	Sample	mg/kg
SD T3 (B)-0.5'	234	SD T3 (A)-0.5'	12	SD T3 (A)-1.0'	0.08	NFA	
SD T3 (C)-1.0'	0.22	SD T3 (B)-1.0'	27	SD T3 (B)-1.5'	4.0	end of boring	
SD T3 (D)-0.5'	15.7	SD T3 (D)-1.0'	0.15	NFA		NFA	
		SD T3 (E)-0.5'	1.0	NFA			
SD T4 (B)-0.5'	0.15	NFA		SD T4 (A)-0.5'	ND		
SD T4 (C)-1.0'	60	SD T4 (C)-1.5'	24.5	end of boring			
SD T4 (D)-0.5'	0.74	NFA					
Culvert Outfall-0.5'	2.08	Culvert Outfall-1.0'	0.03	NFA			
Culvert Downstream-0.5'	0.29	NFA					
Culvert Upstream (1)-0.5'	0.099	NFA					
Culvert Upstream (2)-0.5'	0.36	NFA					
		SDA2-0.5'	0.223	NFA			

This table presents the process used to determine samples included in each successive round of PCB analysis for the ACS Phase 2 Wetland Investigation. Round 1 samples were preselected for analysis before the field investigation began. Based on Round 1 preliminary analytical results, Round 2 samples were selected for analysis. Round 3 samples were then selected based on Round 2 , on so on until the samples analyzed had less than 1 mg/kg total PCBs, or the boring intervals were all analyzed. Samples are included on this table only one time, regardless of how often a location and interval may be selected by the decision process.

For example, SDB9-0.5' was analyzed in Round 1 with a total PCB result of 14 mg/kg. Five samples (the interval below plus the 0.5' sample from each cardinal direction) were selected for Round 2. Note that one of the five (SDC8-0.5') was selected in Round 1 and therefore is not re-selected in Round 2. Of these Round 2 samples, those with total PCBs less than 1 mg/kg do not trigger further analysis (i.e., "NFA"). SDB10-0.5' had a concentration of 1.2 mg/kg, therefore Round 3 samples were selected from beneath and to the sides where previous analysis had not occurred. Of the Round 3 samples, all were less than 1 mg/kg, therefore no Round 4 analyses were required.

Because preliminary results (as opposed to final validated results) were used to select the next round of analysis, some samples near the 1 mg/kg cutoff appear to have been selected or missed in error. This problem could not be avoided without significantly missing analysis hold-times.

Results are presented as mg/kg total PCBs.
NFA = No further analysis required.
ND = PCBs not detected in sample.
Notes:

1. Samples analyzed but not presented on this table include:
   - SDA5-1.5' was analyzed by the laboratory in error.
   - SDT3(A)-1.5' was analyzed by the laboratory in error.
   - SDT2(A)-1.0' was analyzed based on draft results for the 0.5' interval, which were revised to less than 1 mg/kg in the final report.
2. Sample SDD5-0.5' was not analyzed, because SDC5 samples were initially missed by the lab and not completed until mid-January, after Round 4 had been scheduled.
3. Sample SDA2-0.5', located in the channel upstream of the culvert, was selected in Round 2 to provide additional coverage within that portion of the wetland.
4. Sample SDC10-0.5' had a draft total PCB concentration of 1.05 mg/kg, thus Round 2 samples were selected.
5. Sample SDT4(A)-0.5' was added in Round 3 for additional coverage.

Table 4

Summary of Wetland Sediment Sample Analytical Results
American Chemical Service, Inc. NPL Site
Griffith Indiana

Sampleid	Depth	AR-1016 ug/kg		AR-1221 ug/kg		AR-1232 ug/kg		AR-1242 ug/kg		AR-1248 ug/kg		AR-1254 ug/kg		AR-1260 ug/kg		Total PCBs mg/kg	Mercury mg/kg
APD-SDA02	0.5	60	U/	120	U/	60	U/	60	U/	100	P/	70	P/	53	J/	0.223	na
APD-SDA05	0.5	73	U/	150	U/	73	U/	73	U/	160	P/	320	/	270	/	0.75	na
APD-SDA05	1.5	42	U/	85	U/	42	U/	42	U/	4.2	JP/	2.8	JP/	42	U/	0.007	na
APD-SDA09	0.5	59	U/	120	U/	59	U/	59	U/	57	J/	100	P/	210	P/	0.367	na
APD-SDA10	0.5	51	U/	100	U/	51	U/	51	U/	51	U/	51	U/	51	U/	ND	na
APD-SDB01	0.5	94	U/	190	U/	94	U/	94	U/	94	U/	15	JP/	41	J/	0.056	0.43 U/
APD-SDB04	0.5	89	U/	180	U/	89	U/	89	U/	38	J/	54	J/	14	JP/*	0.106	na
APD-SDB05	0.5	100	U/	210	U/	100	U/	100	U/	250	/	830	/	430	P/	1.5	0.28 /
APD-SDB05	1.0	42	U/	86	U/	42	U/	42	U/	42	U/	42	U/	42	U/	ND	na
APD-SDB06	0.5	230	U/	460	U/	230	U/	230	U/	160	J/	370	/	190	J/	0.72	na
APD-SDB07	0.5	53	U/	110	U/	53	U/	53	U/	370	/	310	P/	220	P/	0.90	na
APD-SDB08	0.5	97	U/	200	U/	97	U/	97	U/	79	J/	250	/	83	J/	0.412	na
APD-SDB09	0.5	4,700	U/	9,600	U/	4,700	U/	4,700	U/	2,100	J/	7,100	/	4,900	P/	14.1	0.28 /
APD-SDB09	1.0	42	U/	84	U/	42	U/	42	U/	27	JP/	41	JP/	42	U/	0.068	na
APD-SDB10	0.5	310	U/	630	U/	310	U/	310	U/	230	J/	670	/	300	JP/	1.2	na
APD-SDB10	1.0	44	U/	90	U/	44	U/	44	U/	36	J/	90	/	54	P/	0.18	na
APD-SDB11	0.5	57	U/UJ	120	U/UJ	57	U/UJ	57	U/UJ	57	U/UJ	170	/J	84	/J	0.254	na
APD-SDC02	0.5	72	U/	140	U/	72	U/	72	U/	49	JP/	99	P/	63	JP/	0.21	0.24 U/
APD-SDC04	0.5	52	U/	110	U/	52	U/	52	U/	72	P/	230	/	130	P/	0.432	0.17 U/
APD-SDC05	0.5	270	U/	540	U/	270	U/	270	U/	490	P/	440	/	490	P/	1.42	na
APD-SDC05	1.0	270	U/	550	U/	270	U/	270	U/	1,600	/	1,000	P/	1,000	/	3.6	na
APD-SDC05	1.5	41	U/UJ	41	U/UJ	41	U/UJ	41	U/UJ	41	U/UJ	41	U/UJ	41	U/UJ	ND	na
APD-SDC06	0.5	220	U/	450	U/	220	U/	220	U/	190	JP/	940	/	760	/	1.89	0.12 U/
APD-SDC06	1.0	40	U/	82	U/	40	U/	40	U/	40	U/	40	U/	40	U/	ND	na
APD-SDC07	0.5	57	U/	120	U/	57	U/	57	U/	400	JDP/	520	JDP/	310	JDP/	1.23	na
APD-SDC07 Dup	0.5	490	U/	990	U/	490	U/	490	U/	15,000	CDP/	15,000	CDP/	10,000	CDP/	40.0	na
APD-SDC07	1.0	4,700	U/	9,600	U/	4,700	U/	4,700	U/	11,000	P/	6,300	P/	13,000	P/	30.3	na
APD-SDC07	1.5	40	U/UJ	81	U/UJ	40	U/UJ	40	U/UJ	40	U/UJ	40	U/UJ	40	U/UJ	ND	na
APD-SDC08	0.5	7,200	U/	14,000	U/	7,200	U/	7,200	U/	23,000	/	35,000	P/	15,000	P/	73	0.6 /
APD-SDC08	1.0	43	U/	87	U/	43	U/	43	U/	68	/	52	/	43	U/	0.12	na
APD-SDC09	1.0	41	U/	83	U/	41	U/	41	U/	21	JP/	49	P/	23	JP/	0.093	0.12 U/
APD-SDC10	0.5	89	U/	180	U/	89	U/	89	U/	170	P/	360	P/	170	P/	0.7	0.12 UN/UJ
APD-SDC10	1.0	44	U/	89	U/	44	U/	44	U/	71	/	73	P/	44	U/	0.144	na
APD-SDC11	0.5	62	U/	120	U/	62	U/	62	U/	1,300	C/	860	CP/	360	P/	2.52	na
APD-SDC11	1.0	45	U/	91	U/	45	U/	45	U/	730	/	440	P/	280	/	1.45	na
APD-SDC11	1.5	42	U/UJ	85	U/UJ	42	U/UJ	42	U/UJ	36	JP/J	20	J/J	42	U/UJ	0.056	na
APD-SDD03	0.5	57	U/	120	U/	57	U/	57	U/	62	P/	170	/	87	P/	0.319	0.17 U/

Table 4

Summary of Wetland Sediment Sample Analytical Results
American Chemical Service, Inc. NPL Site
Griffith Indiana

Sampleid	Depth	AR-1016 ug/kg		AR-1221 ug/kg		AR-1232 ug/kg		AR-1242 ug/kg		AR-1248 ug/kg		AR-1254 ug/kg		AR-1260 ug/kg		Total PCBs mg/kg	Mercury mg/kg
APD-SDD06	0.5	82	U/	170	U/	82	U/	82	U/	82	U/	82	U/	82	U/	ND	na
APD-SDD07	0.5	160	U/	340	U/	160	U/	160	U/	78	JP/	320	/	250	/	0.65	0.11 U/
APD-SDD08	0.5	40	U/	82	U/	40	U/	40	U/	40	U/	44	P/	40	U/	0.044	na
APD-SDD09	0.5	39	U/	80	U/	39	U/	39	U/	1.8	JP/	12	JP/	6.9	JP/	0.021	0.10 U/
APD-SDD10	0.5	75	U/	150	U/	75	U/	75	U/	75	U/	95	P/	35	JP/	0.130	na
APD-SDD11	0.5	94	U/	190	U/	94	U/	94	U/	680	P/	940	/	540	/	2.16	na
APD-SDD11	1.0	42	U/UJ	86	U/UJ	42	U/UJ	42	U/UJ	16	JP/J	38	J/J	42	U/UJ	0.054	na
APD-SDT1 (B)	0.5	2,200	U/	4,500	U/	2,200	U/	2,200	U/	1,800	JP/	4,800	P/	3,600	/	10.2	0.44 /
APD-SDT1 (C)	0.5	3,000	U/	6,100	U/	3,000	U/	3,000	U/	2,300	JP/	9,300	P/	2,800	J	14.4	1.4 /
APD-SDT1 (D)	0.5	1,200	U/	2,400	U/	1,200	U/	1,200	U/	510	JP/	3,500	P/	1,200	/	5.2	2.6 /
APD-SDT2 (B)	0.5	1,200	U/	2,500	U/	1,200	U/	1,200	U/	930	J/	3,400	P/	2,900	P/	7.23	0.15 U/
APD-SDT2 (C)	0.5	85,000	U/	170,000	U/	85,000	U/	85,000	U/	99,000	/	200,000	/	60,000	JP/	359	6.1 /
APD-SDT2 (D)	0.5	16,000	U/	34,000	U/	16,000	U/	16,000	U/	6,700	JP/	17,000	/	5,400	JP/	29	1.6 /
APD-SDT3 (B)	0.5	34,000	U/	70,000	U/	34,000	U/	34,000	U/	54,000	P/	150,000	/	30,000	JP/	234	1.2 /
APD-SDT3 (C)	1.0	48	U/	97	U/	48	U/	48	U/	80	P/	100	/	43	JP/	0.22	0.13 U/
APD-SDT3 (D)	0.5	3,600	U/	7,300	U/	3,600	U/	3,600	U/	2,200	JP/	7,000	/	6,500	P/	16	2.5/
APD-SDT4 (B)	0.5	43	U/	87	U/	43	U/	43	U/	13	JP/	80	P/	61	P/	0.15	0.19 UN/UJ
APD-SDT4 (C)	1.0	32,000	U/	64,000	U/	32,000	U/	32,000	U/	10,000	JP/	31,000	JP/	19,000	J/	60	0.28 N/J
APD-SDT4 (D)	0.5	80	U/	160	U/	80	U/	80	U/	22	JP/	520	/	200	/	0.74	0.12 UN/UJ
APD-SD T1 (A)	0.5	89	U/	180	U/	89	U/	89	U/	89	U/	570	/	240	P/	0.81	na
APD-SD T1 (B)	1.0	43	U/	87	U/	43	U/	43	U/	18	JP/	35	J/	10	J/	0.063	na
APD-SD T1 (C)	1.0	85	U/	170	U/	85	U/	85	U/	120	P/	250	/	91	P/	0.461	na
APD-SD T1 (D)	1.0	88	U/	180	U/	88	U/	88	U/	88	U/	160	/	38	JP/	0.198	na
APD-SD T1 (E)	0.5	72	U/	140	U/	72	U/	72	U/	57	JP/	180	P/	72	U/	0.237	na
APD-SD T2 (A)	0.5	59	U/	120	U/	59	U/	59	U/	59	U/	260	P/	59	U/	0.260	na
APD-SD T2 (A)	1.0	42	U/	86	U/	42	U/	42	U/	5	J/	10	J/	7.2	J/	0.022	na
APD-SD T2 (B)	1.0	52	U/	100	U/	52	U/	52	U/	180	P/	200	P/	100	/	0.48	na
APD-SD T2 (C)	1.0	48	U/	98	U/	48	U/	48	U/	1,800	CDP/	2,000	CDP/	960	DP/	4.76	na
APD-SD T2 (C)	1.5	480	U/	970	U/	480	U/	480	U/	1,300	/	1,000	/	720	P/	3.02	na
APD-SD T2 (D)	1.0	51	U/	100	U/	51	U/	51	U/	4,300	CD/	3,400	CD/	1,700	D/	9.40	na
APD-SD T2 (D)	1.5	52	U/	100	U/	52	U/	52	U/	510	/	310	/	140	P/	0.96	na
APD-SD T2 (E)	0.5	36	U/	74	U/	36	U/	36	U/	36	U/	36	U/	36	U/	ND	na
APD-SD T3 (A)	0.5	42	U/	84	U/	42	U/	42	U/	5,000	DP/	6,600	DP/	42	U/	11.6	na
APD-SD T3 (A)	1.0	41	U/	84	U/	41	U/	41	U/	14	JP/	52	/	14	JP/	0.08	na
APD-SD T3 (A)	1.5	81	U/	160	U/	81	U/	81	U/	81	U/	110	P/	22	JP/	0.132	na
APD-SD T3 (B)	1.0	530	U/	1,100	U/	530	U/	530	U/	13,000	PD/	14,000	PD/	530	U/	27	na
APD-SD T3 (B)	1.5	46	U/	93	U/	46	U/	46	U/	2,200	PD/	1,800	PD/	46	U/	4.0	na

Table 4

Summary of Wetland Sediment Sample Analytical Results
American Chemical Service, Inc. NPL Site
Griffith Indiana

Sampleid	Depth	AR-1016 ug/kg		AR-1221 ug/kg		AR-1232 ug/kg		AR-1242 ug/kg		AR-1248 ug/kg		AR-1254 ug/kg		AR-1260 ug/kg		Total PCBs mg/kg	Mercury mg/kg
APD-SD T3 (D)	1.0	44	U/	88	U/	44	U/	44	U/	61	P/	89	P/	44	U/	0.15	na
APD-SD T3 (E)	0.5	320	U/	660	U/	320	U/	320	U/	320	/	320	/	400	/	1.04	na
APD-SD T4 (A)	0.5	41	U/UJ	84	U/UJ	41	U/UJ	41	U/UJ	41	U/UJ	41	U/UJ	41	U/UJ	ND	na
APD-SD T4 (C)	1.5	410	U/	840	U/	410	U/	410	U/	12,000	DC/	7,700	DC/	4,800	DCP/	24.5	na
APD-Culvert Downstream	0.5	48	U/	97	U/	48	U/	48	U/	58	/	110	P/	120	/	0.29	0.11 UN/UJ
APD-Culvert Outfall	0.5	78	U/	160	U/	78	U/	78	U/	510	/	810	P/	760	P/	2.08	0.16 UN/UJ
APD-Culvert Outfall	1.0	51	U/	100	U/	51	U/	51	U/	51	U/	28	JP/	51	U/	0.028	na
APD-Culvert Upstream (1)	0.5	77	U/	160	U/	77	U/	77	U/	29	JP/	43	JP/	27	JP/	0.10	0.17 UN/UJ
APD-Culvert Upstream (2)	0.5	94	U/	190	U/	94	U/	94	U/	110	/	140	/	110	P/	0.36	0.19 UN/UJ

Notes:
This table presents final, validated results for sediment samples collected at the ACS Site in Griffith, Indiana between November 20 and 22, 1996. Samples were analyzed in rounds. Round 1 was determined by mutual agreement between all parties. Rounds 2, 3, and 4 were selected to include intervals to the side and beneath any sample with a total PCB concentration greater than 1 ppm (based on preliminary results; final results may have been revised).

For each sample and analyte, this table presents the result (either the reported concentration or the reported sample quantitation limit) followed by the laboratory qualifier / data validation qualifier.

Laboratory Qualifiers:
U = Undetected at the reported sample quantitation limit (CRQL adjusted for dry weight, splits and any dilution factor).
J = The associated numerical value is an estimated quantity, because the value was less than the sample quantitation limit (SQL).
P = This qualifier is used for a pesticide/PCB target compound when there is greater than a 25% difference for the detected concentrations between the two GC columns. The lower of the two values is reported.
C = Identification confirmed by GC/MS.
D = Result from secondary dilution analysis. In general, the result from the least dilute analysis that is also within the instrument linear range is reported.
N = Indicates spike sample recovery was not within control limits.
na = Not analyzed.

Data Validation Qualifiers:
Where required, data validation qualifiers have been added after the lab qualifier and separated by a "/".
U = Result is qualified as undetected at the reported concentration (either the sample result or the SQL, which ever is greater) due to contamination in an associated blank.
J = Result is estimated due to validation QC criteria (e.g, holdtime exceedence).

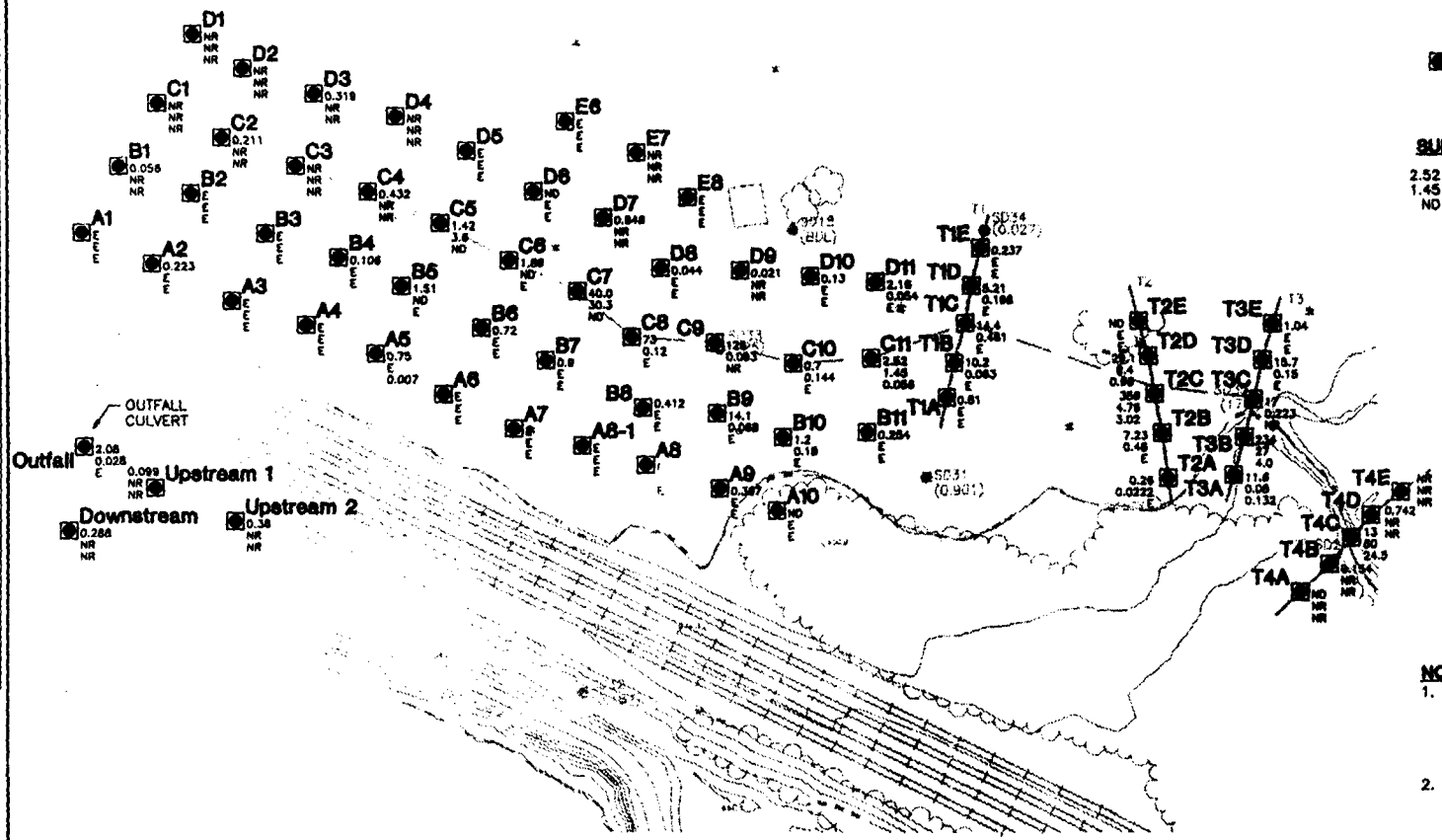

LEGEND

- CHANNEL COURSE
- SEDIMENT/SOIL SAMPLE LOCATION AND NUMBER, FROM PHASE I WETLAND INVESTIGATION
- TOTAL PCB CONCENTRATION, in mg/kg FROM PHASE I WETLAND INVESTIGATION
- A1 WETLAND SAMPLE LOCATION AND NUMBER

SUMMARY OF TOTAL PCB RESULTS

2.52 – 0.5 ft.
1.45 – 1.0 ft.
ND – 1.5 ft.
— ALL RESULTS IN mg/kg (ppm)

ND NOT DETECTED (DETECTION LIMIT APPROXIMATELY 0.05 mg/kg)
E EXTRACTED, NOT ANALYZED
NR ANALYSIS NOT REQUESTED

NOTES

1. BASE MAP DEVELOPED FROM AN AERIAL SURVEY MAP OF THE SITE FLOWN ON MARCH 8, 1994 BY GEONEX CHICAGO AERIAL SURVEY, INC. CONTOUR INTERVAL IS TWO FEET.
2. SEDIMENT SAMPLES COLLECTED BY MONTGOMERY WATSON FROM NOVEMBER 18 TO NOVEMBER 21, 1996.

north

0 80 160

SCALE IN FEET

FIGURE 1

WETLAND SEDIMENT SAMPLE LOCATIONS AND PCB CONCENTRATIONS

AMERICAN CHEMICAL SERVICE, INC.
NPL SITE
GRIFFITH, INDIANA

Developed By MWK
Drawn By LCL
Approved By
Date
Reference 4077.0090-B01
Revisions

Drawing Number
1252042
0809.0076 B1

MONTGOMERY WATSON

Management Review
Other
Technical Review
Project Manager
11-26-96
Graphic Standards CCM
Land Professional
QUALITY CONTROL

This document has been developed for a specific application and may not be used without the written approval of Montgomery Watson.

PCBs IN SEDIMENTS 0-0.5 FEET DEEP

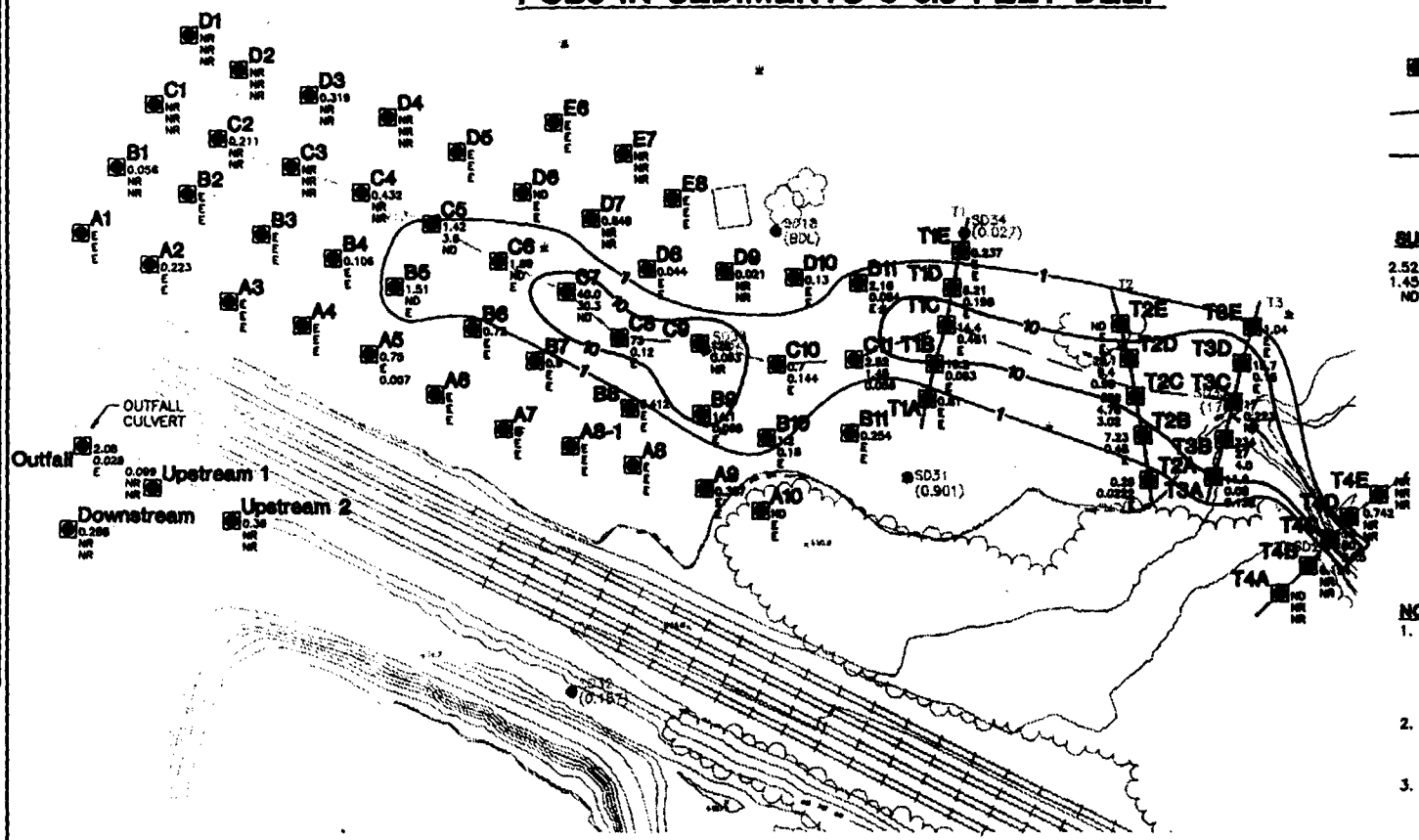

LEGEND

- CHANNEL COURSE
- SD31 — SEDIMENT/SOIL SAMPLE LOCATION AND NUMBER, FROM PHASE I WETLAND INVESTIGATION
- (0.901) — TOTAL PCB CONCENTRATION, in mg/kg FROM PHASE I WETLAND INVESTIGATION
- A1 — WETLAND SAMPLE LOCATION AND NUMBER
- 1 — APPROXIMATE 1 mg/kg PCB ISOCONCENTRATION CONTOUR
- 10 — APPROXIMATE 10 mg/kg PCB ISOCONCENTRATION CONTOUR

SUMMARY OF TOTAL PCB RESULTS

2.52 – 0.5 ft.
1.45 – 1.0 ft.
ND – 1.5 ft.
— ALL RESULTS IN mg/kg (ppm)

ND NOT DETECTED (DETECTION LIMIT APPROXIMATELY 0.05 mg/kg)
E EXTRACTED, NOT ANALYZED
NR ANALYSIS NOT REQUESTED

NOTES

1. BASE MAP DEVELOPED FROM AN AERIAL SURVEY MAP OF THE SITE FLOWN ON MARCH 8, 1994 BY GEONEX CHICAGO AERIAL SURVEY, INC. CONTOUR INTERVAL IS TWO FEET.
2. SEDIMENT SAMPLES COLLECTED BY MONTGOMERY WATSON FROM NOVEMBER 18 TO NOVEMBER 21, 1996.
3. THE ISOCONCENTRATION CONTOURS WERE ESTIMATED MANUALLY USING THE ANALYTICAL DATA.

north

0 80 160
SCALE IN FEET

FIGURE 2

WETLAND SEDIMENT PCB ISOCONCENTRATION MAP (0-0.5 FT INTERVAL)
AMERICAN CHEMICAL SERVICE, INC.
NPL SITE
GRIFFITH, INDIANA

Developed By MWK
Approved By
Drawn By LCL
Date
Reference 4077.0090-B01
Revisions

Drawing Number
1252042
0809.0076 B2

MONTGOMERY WATSON

QUALITY CONTROL
Graphic Standards
Lead Professional
Technical Review
Project Manager
Management Review
Other

PCBs IN SEDIMENTS 0.5-1 FEET DEEP

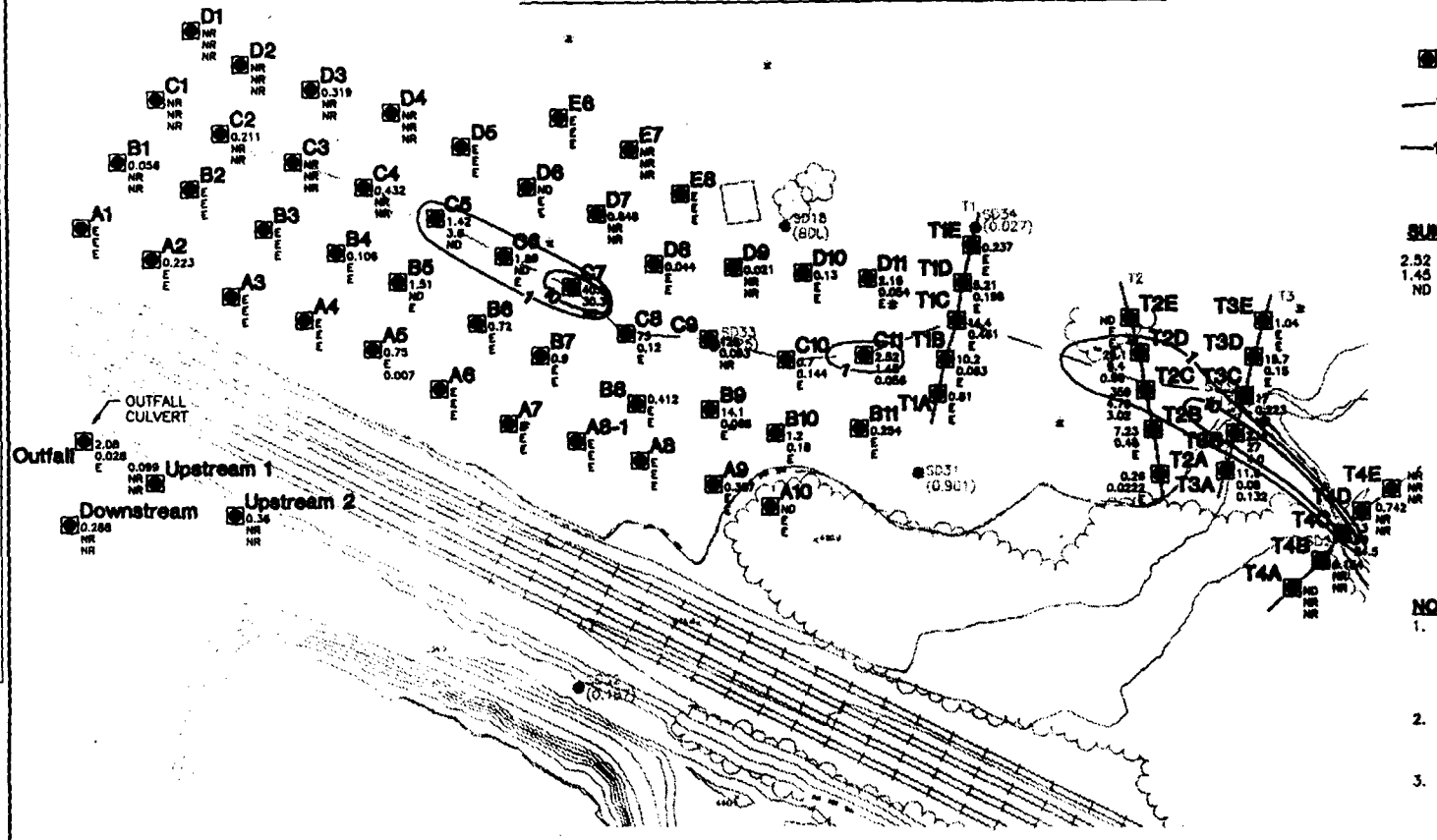

LEGEND

- CHANNEL COURSE
- SEDIMENT/SOIL SAMPLE LOCATION AND NUMBER, FROM PHASE I WETLAND INVESTIGATION
- TOTAL PCB CONCENTRATION, in mg/kg FROM PHASE I WETLAND INVESTIGATION
- A1 — WETLAND SAMPLE LOCATION AND NUMBER
- 1 — APPROXIMATE 1 mg/kg PCB ISOCONCENTRATION CONTOUR
- 10 — APPROXIMATE 10 mg/kg PCB ISOCONCENTRATION CONTOUR

SUMMARY OF TOTAL PCB RESULTS

2.52 – 0.5 ft.
1.45 – 1.0 ft.
ND – 1.5 ft.
— ALL RESULTS IN mg/kg (ppm)

ND NOT DETECTED (DETECTION LIMIT APPROXIMATELY 0.05 mg/kg)
E EXTRACTED, NOT ANALYZED
NR ANALYSIS NOT REQUESTED

NOTES

1. BASE MAP DEVELOPED FROM AN AERIAL SURVEY MAP OF THE SITE FLOWN ON MARCH 8, 1994 BY GEONEX CHICAGO AERIAL SURVEY, INC. CONTOUR INTERVAL IS TWO FEET.
2. SEDIMENT SAMPLES COLLECTED BY MONTGOMERY WATSON FROM NOVEMBER 18 TO NOVEMBER 21, 1996.
3. THE ISOCONCENTRATION CONTOURS WERE ESTIMATED MANUALLY USING THE ANALYTICAL DATA.

north

0 80 160
SCALE IN FEET

FIGURE 3

WETLAND SEDIMENT PCB ISOCONCENTRATION MAP 0.5-1 FT INTERVAL
AMERICAN CHEMICAL SERVICE, INC.
NPL SITE
GRIFFITH, INDIANA

Developed By MWK
Drawn By LCL
Approved By
Date
Reference 4077.0090-B01
Revisions

Drawing Number
1252042
0809.0076 B3

MONTGOMERY WATSON

Management Review
Other
Technical Review
Project Manager
11-28-96
Graphic Standards CDM
Lead Professional
QUALITY CONTROL

This document has been developed for a specific purpose and may not be suitable for other uses without approval of the Montgomery Watson.

PCBs IN SEDIMENTS 1-1.5 FEET DEEP

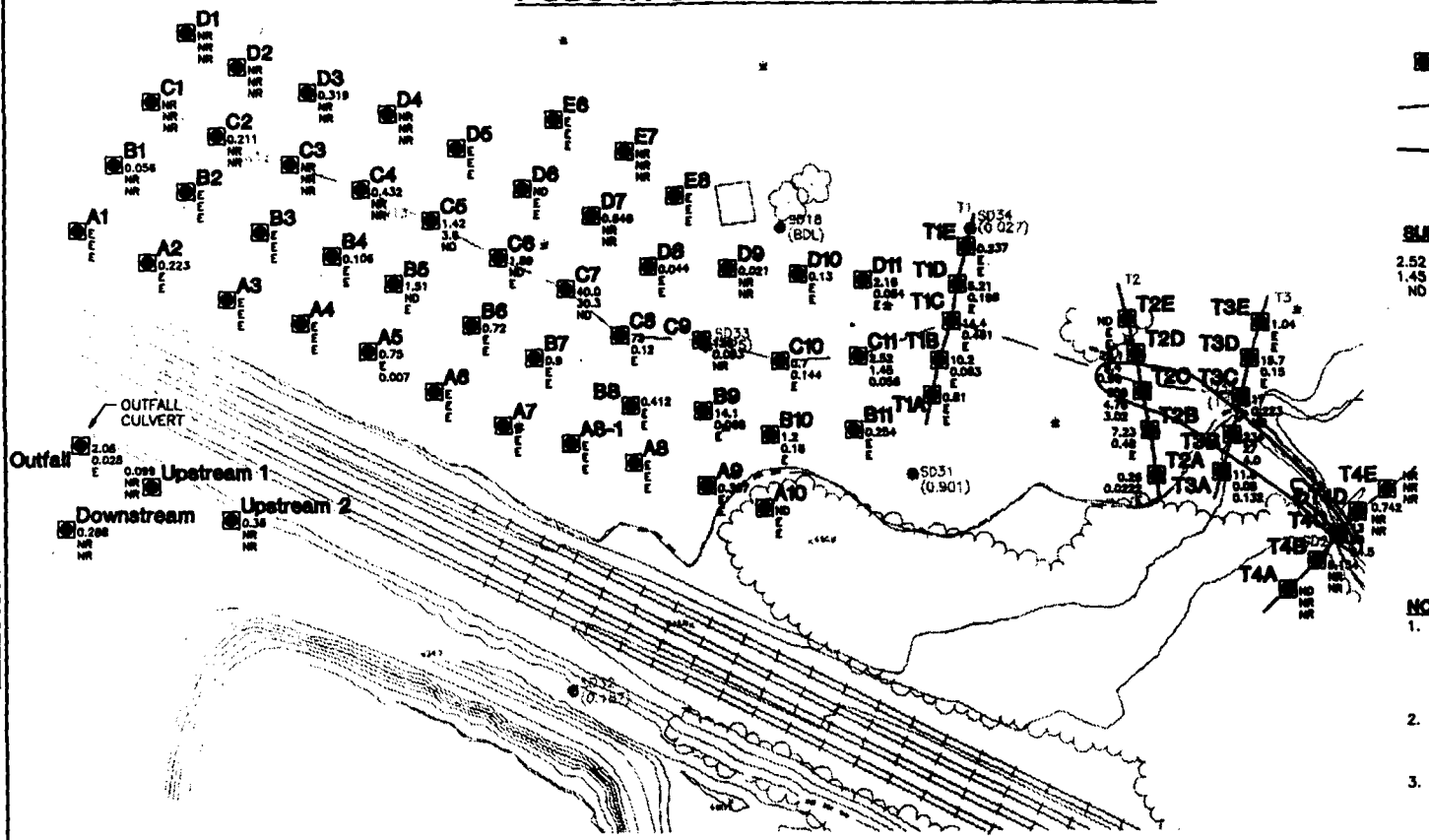

LEGEND

- CHANNEL COURSE
- SD31 — SEDIMENT/SOIL SAMPLE LOCATION AND NUMBER, FROM PHASE I WETLAND INVESTIGATION
- (0.901) — TOTAL PCB CONCENTRATION, in mg/kg FROM PHASE I WETLAND INVESTIGATION
- A1 — WETLAND SAMPLE LOCATION AND NUMBER
- 1 — APPROXIMATE 1 mg/kg PCB ISOCONCENTRATION CONTOUR
- 10 — APPROXIMATE 10 mg/kg PCB ISOCONCENTRATION CONTOUR

SUMMARY OF TOTAL PCB RESULTS

2.52 – 0.5 ft.
1.45 – 1.0 ft.
ND – 1.5 ft.
— ALL RESULTS IN mg/kg (ppm)

ND NOT DETECTED (DETECTION LIMIT APPROXIMATELY 0.05 mg/kg)
E EXTRACTED, NOT ANALYZED
NR ANALYSIS NOT REQUESTED

NOTES

1. BASE MAP DEVELOPED FROM AN AERIAL SURVEY MAP OF THE SITE FLOWN ON MARCH 8, 1994 BY GEONEX CHICAGO AERIAL SURVEY, INC. CONTOUR INTERVAL IS TWO FEET.
2. SEDIMENT SAMPLES COLLECTED BY MONTGOMERY WATSON FROM NOVEMBER 18 TO NOVEMBER 21, 1996.
3. THE ISOCONCENTRATION CONTOURS WERE ESTIMATED MANUALLY USING THE ANALYTICAL DATA.

north

0 80 160
SCALE IN FEET

FIGURE 4

WETLAND SEDIMENT PCB ISOCONCENTRATION MAP (0.0-1.5 FT INTERVAL)
AMERICAN CHEMICAL SERVICE, INC.
NPL SITE
GRIFFITH, INDIANA

Drawn By LCL
Date
Designed By MWK
Approved By
Reference 4077.0090-B01
Revisions

Drawing Number
1252042
0809.0076 B4

MONTGOMERY WATSON

QUALITY CONTROL
Graphic Standards CCH
Lead Professional
11-26-96
Technical Review
Project Manager
Management Review
Other

This document has been developed for a specific application and may not be used without the written approval of Montgomery Watson.

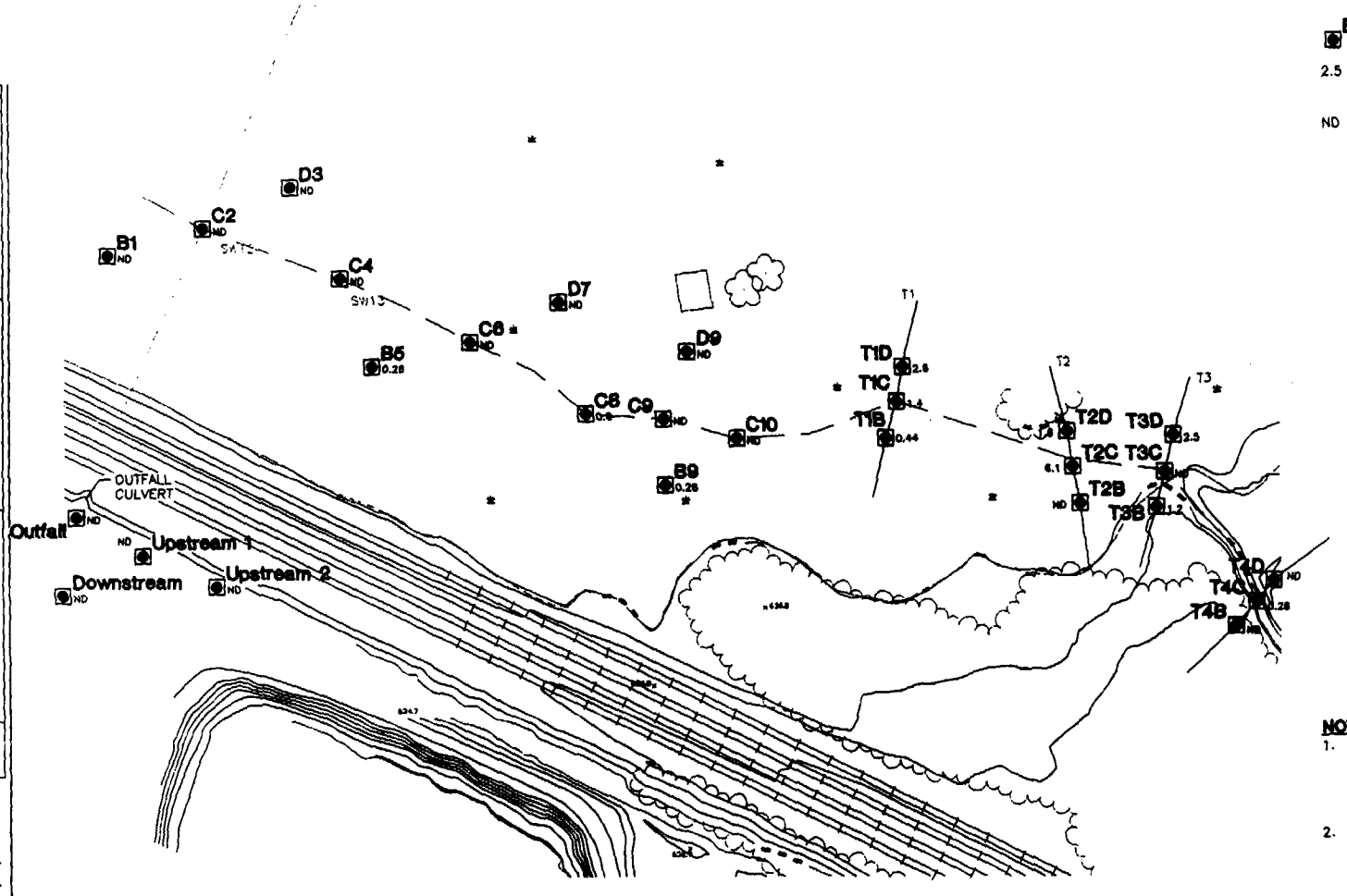

LEGEND

— — CHANNEL COURSE

B1 WETLAND SAMPLE LOCATION AND NUMBER

2.5 TOTAL MERCURY CONCENTRATION, in mg/kg

ND NOT DETECTED (DETECTION LIMIT APPROXIMATELY 0.1 mg/kg)

NOTES

1. BASE MAP DEVELOPED FROM AN AERIAL SURVEY MAP OF THE SITE FLOWN ON MARCH 8, 1994 BY GEONEX CHICAGO AERIAL SURVEY, INC. CONTOUR INTERVAL IS TWO FEET.
2. SEDIMENT SAMPLES COLLECTED BY MONTGOMERY WATSON FROM NOVEMBER 18 TO NOVEMBER 21, 1996.

north

0 80 160

SCALE IN FEET

FIGURE 5

WETLAND SEDIMENT SAMPLE LOCATIONS AND MERCURY CONCENTRATIONS

AMERICAN CHEMICAL SERVICE, INC.
NPL SITE
GRIFFITH, INDIANA

Drawing Number
1252042
0809.0076 B5

MONTGOMERY WATSON

Developed By MWK
Drawn By LCL
Approved By
Date
Reference 4077.0090-B01
Revisions

Management Review
Other
Technical Review
Project Manager
11-26-96
Graphic Standards DGN
Land Professional
QUALITY CONTROL

This document has been developed for a specific application and may not be used without the written approval of Montgomery Watson.

APPENDICES

A

A

ANALYTICAL RESULTS

A1 PCB Analytical Results
A2 Mercury Analytical Results

A1

PCB ANALYTICAL RESULTS

Summary of Wetland Sediment Sample Analyses
American Chemical Service
Griffith Indiana

Sampleid	Depth	Lab #	Sample Date	Extract Date		Run Date	
SDG 65603		IEA-NJ					
APD-SDB5	1.0	65603001	11/20/96	12/2/96	12	12/14/96	12
APD-SDC6	1.0	65603003	11/20/96	12/2/96	12	12/14/96	12
APD-SDC8	1.0	65603005	11/20/96	12/2/96	12	12/15/96	13
APD-SDB9	1.0	65603007	11/20/96	12/2/96	12	12/15/96	13
APD-Culvert Outfall	1.0	65603009	11/20/96	12/2/96	12	12/15/96	13
APD-SDD8	0.5	65603012	11/20/96	12/2/96	12	12/15/96	13
APD-SDD6	0.5	65603015	11/20/96	12/2/96	12	12/14/96	12
APD-SDC10	1.0	65603017	11/20/96	12/2/96	12	12/15/96	13
APD-SD T1 (E)	0.5	65603023	11/21/96	12/2/96	11	12/15/96	13
APD-SD T2 (A)	0.5	65603032	11/20/96	12/2/96	12	12/15/96	13
APD-SD T2 (E)	0.5	65603034	11/20/96	12/2/96	12	12/15/96	13
APD-SD T3 (A)	0.5	65603036	11/20/96	12/2/96	12	12/15/96	13
APD-SD T3 (B)	1.0	65603038	11/20/96	12/2/96	12	12/15/96	13
APD-SD T3 (B)	1.5	65603039	11/20/96	12/2/96	12	1/6/97	35
APD-SD T3 (D)	1.0	65603040	11/20/96	12/2/96	12	12/15/96	13
SDG 12560		IEA-NC					
APD-SDC7	1.0	961256001	11/21/96	12/4/96	13	1/12/97	39
APD-SDB7	0.5	961256002	11/21/96	12/4/96	13	1/12/97	39
APD-SDD11	0.5	961256003	11/21/96	12/4/96	13	1/10/97	37
APD-SDC5	1.0	961256004	11/21/96	12/4/96	13	1/12/97	39
APD-SDC11	1.0	961256005	11/21/96	12/4/96	13	1/12/97	39
APD-SDC5	0.5	961256006	11/21/96	12/3/96	12	1/12/97	40
APD-SD T2 (C)	1.5	961256007	11/20/96	12/4/96	14	1/12/97	39
APD-SD T2 (D)	1.5	961256008	11/20/96	12/4/96	14	1/10/97	37
APD-SDA10	0.5	961256009	11/21/96	12/4/96	13	1/10/97	37
SDG 1189		IEA-NC					
APD-SD T4 (A)	0.5	970118901	11/21/96	1/14/97	54	1/21/97	7
APD-SDB11	0.5	970118902	11/21/96	1/14/97	54	1/21/97	7
SDG 1349		IEA-NC					
APD-SDC11	1.5	970134901	11/21/96	12/3/96	12	1/21/97	49
APD-SDC7	1.5	970134902	11/21/96	12/3/96	12	1/28/97	56
APD-SDC5	1.5	970134903	11/21/96	12/4/96	13	1/28/97	55
APD-SDD11	1.0	970134904	11/21/96	12/4/96	13	1/28/97	55
SDG 11589		IEA-NC					
APD-SDC7	0.5	9611589-07	11/21/96	12/3/96	12	12/20/96	17
APD-SD T2 (B)	1.0	9611589-08	11/21/96	12/3/96	12	12/20/96	17
APD-SD T2 (C)	1.0	9611589-16	11/20/96	12/3/96	13	12/20/96	17
SDG 11591		IEA-NC					
APD-SDC7 Dup	0.5	9611591-03	11/21/96	12/4/96	13	12/19/96	15
APD-SDC11	0.5	9611591-04	11/21/96	12/4/96	13	12/18/96	14
APD-SD T4 (C)	1.5	9611591-05	11/20/96	12/4/96	14	12/19/96	15
APD-SDA2	0.5	9611591-12	11/21/96	12/4/96	13	12/15/96	11
APD-SDA9	0.5	9611591-15	11/21/96	12/4/96	13	12/14/96	10
APD-SDA5	0.5	9611591-20	11/21/96	12/4/96	13	12/14/96	10
SDG 11593		IEA-NC					
APD-SDD10	0.5	9611593-01	11/21/96	12/4/96	13	12/13/96	9
APD-SD T1 (A)	0.5	9611593-17	11/21/96	12/4/96	13	12/14/96	10

Summary of Wetland Sediment Sample Analyses
American Chemical Service
Griffith Indiana

Sampleid	Depth	Lab #	Sample Date	Extract Date		Run Date	
SDG 11595		IEA-NC					
APD-SD T2 (D)	1.0	9611595-09	11/20/96	12/4/96	14	12/19/96	15
SDG 2581A		IEA-CT					
APD-SDC2	0.5	962581A-01	11/20/96	11/21/96	1	11/23/96	2
APD-SDD3	0.5	962581A-02	11/20/96	11/21/96	1	11/23/96	2
APD-SDC4	0.5	962581A-03	11/20/96	11/21/96	1	11/23/96	2
APD-SDB5	0.5	962581A-04	11/20/96	11/21/96	1	11/23/96	2
APD-SDC6	0.5	962581A-05	11/20/96	11/21/96	1	11/25/96	4
APD-SDD7	0.5	962581A-06	11/20/96	11/21/96	1	11/24/96	3
APD-SDC8	0.5	962581A-07	11/20/96	11/21/96	1	11/26/96	5
APD-SDB9	0.5	962581A-08	11/20/96	11/21/96	1	11/26/96	5
APD-SDC9	1.0	962581A-09	11/20/96	11/21/96	1	11/24/96	3
APD-SDD9	0.5	962581A-10	11/20/96	11/21/96	1	11/25/96	4
APD-SDT1 (B)	0.5	962581A-11	11/20/96	11/21/96	1	11/26/96	5
APD-SDT1 (C)	0.5	962581A-12	11/20/96	11/21/96	1	11/26/96	5
APD-SDT1 (D)	0.5	962581A-13	11/20/96	11/21/96	1	11/26/96	5
APD-SDT2 (B)	0.5	962581A-14	11/20/96	11/21/96	1	11/26/96	5
APD-SDT2 (C)	0.5	962581A-15	11/20/96	11/21/96	1	11/25/96	4
APD-SDT2 (D)	0.5	962581A-16	11/20/96	11/21/96	1	11/25/96	4
APD-SDT3 (B)	0.5	962581A-17	11/20/96	11/21/96	1	11/25/96	4
APD-SDT3 (C)	1.0	962581A-18	11/20/96	11/21/96	1	11/25/96	4
APD-SDT3 (D)	0.5	962581A-19	11/20/96	11/21/96	1	11/25/96	4
APD-SDB1	0.5	962581A-20	11/20/96	11/21/96	1	11/25/96	4
SDG 2581B		IEA-CT					
APD-Culvert Outfall	0.5	962581B-01	11/20/96	11/21/96	1	11/23/96	2
APD-Culvert Downstream	0.5	962581B-02	11/20/96	11/21/96	1	11/23/96	2
APD-Culvert Upstream (1)	0.5	962581B-03	11/20/96	11/21/96	1	11/24/96	3
APD-SDC10	0.5	962581B-04	11/20/96	11/21/96	1	11/24/96	3
APD-SDT4 (B)	0.5	962581B-05	11/20/96	11/21/96	1	11/24/96	3
APD-SDT4 (C)	1.0	962581B-06	11/20/96	11/21/96	1	11/28/96	7
APD-SDT4 (D)	0.5	962581B-07	11/20/96	11/21/96	1	11/24/96	3
APD-Culvert Upstream (2)	0.5	962581B-08	11/20/96	11/21/96	1	11/29/96	8
SDG 2645A		IEA-CT					
APD-SDB6	0.5	962645A-05	11/21/96	12/3/96	12	12/14/96	11
APD-SD T1 (B)	1.0	962645A-07	11/20/96	12/3/96	13	12/14/96	11
APD-SD T2 (A)	1.0	962645A-10	11/20/96	12/3/96	13	1/3/97	31
APD-SD T3 (E)	0.5	962645A-15	11/21/96	12/3/96	12	12/14/96	11
APD-SD T1 (D)	1.0	962645A-16	11/20/96	12/3/96	13	12/17/96	14
APD-SD T3 (A)	1.5	962645A-20	11/20/96	12/3/96	13	12/14/96	11
SDG 2650A		IEA-CT					
APD-SDB10	0.5	962650A-01	11/21/96	12/4/96	13	12/14/96	10
APD-SDA5	1.5	962650A-05	11/21/96	12/4/96	13	12/15/96	11
APD-SDB4	0.5	962650A-07	11/21/96	12/4/96	13	12/15/96	11
APD-SDB10	1.0	962650A-12	11/21/96	12/4/96	13	1/3/97	30
APD-SDB8	0.5	962650A-13	11/21/96	12/4/96	13	12/15/96	11
APD-SD T1 (C)	1.0	962650A-17	11/21/96	12/4/96	13	12/15/96	11
APD-SD T3 (A)	1.0	962650A-18	11/21/96	12/4/96	13	1/3/97	30

1D

PESTICIDE ORGANICS ANALYSIS DATA SHEET

EPA SAMPLE NO.

APD-SDB5-1D

11-20-96

Lab Name: IEA-NJ Contract: 68D50011

Lab Code: IEANJ Case No.: _____ SAS No.: _____ SDG No.: _____

Matrix: (soil/water): SOIL Lab Sample ID: 65603001

Sample wt/vol: 30 (g/ml) g Lab File ID: D4BCLP99I_024

Moisture: 22 decanted: N Date Received: 11/25/96

Extraction: (SepF/Cont/Sonc) SONC Date Extracted: 12/02/96

Concentrated Extract Volume: 5000 (uL) Date Analyzed: 12/14/96

Injection Volume: 1.0 (uL) Dilution Factor: 1.0

GPC Cleanup: (Y/N) Y pH: 6.7 Sulfur Cleanup: Y

CAS NO.	COMPOUND	CONCENTRATION UNITS: (ug/L or ug/Kg) UG/KG	Q
12674-11-2	Aroclor-1016	42	U
11104-28-2	Aroclor-1221	86	U
11141-16-5	Aroclor-1232	42	U
53469-21-9	Aroclor-1242	42	U
12672-29-6	Aroclor-1248	42	U
11097-69-1	Aroclor-1254	42	U
11096-82-5	Aroclor-1260	42	U

FORM 1 PEST

OLM03.

VALIDATED

000044

1D

PESTICIDE ORGANICS ANALYSIS DATA SHEET

EPA SAMPLE NO.

AC-SDC6-1.0'

11-20-96

Lab Name: IEA-NJ Contract: 68D50011

Lab Code: IEANJ Case No.: _____ SAS No.: _____ SDG No.: _____

Matrix: (soil/water): SOIL Lab Sample ID: 65603003

Sample wt/vol: 30 (g/ml) g Lab File ID: D4BCLP99I_025

Moisture: 19 decanted: N Date Received: 11/25/96

Extraction: (SepF/Cont/Sonc) SONC Date Extracted: 12/02/96

Concentrated Extract Volume: 5000 (uL) Date Analyzed: 12/14/96

Injection Volume: 1.0 (uL) Dilution Factor: 1.0

GPC Cleanup: (Y/N) Y pH: 6.8 Sulfur Cleanup: Y

CAS NO.	COMPOUND	CONCENTRATION UNITS: (ug/L or ug/Kg) UG/KG	Q
12674-11-2	Aroclor-1016	40	U
11104-28-2	Aroclor-1221	82	U
11141-16-5	Aroclor-1232	40	U
53469-21-9	Aroclor-1242	40	U
12672-29-6	Aroclor-1248	40	U
11097-69-1	Aroclor-1254	40	U
11096-82-5	Aroclor-1260	40	U

VALIDATED

000051

EPA SAMPLE NO.

APD-SDC8-10'

11-20-96

1D

PESTICIDE ORGANICS ANALYSIS DATA SHEET

Lab Name: IEA-NJ Contract: 68D50011

Lab Code: IEANJ Case No.: _____ SAS No.: _____ SDG No.: _____

Matrix: (soil/water): SOIL Lab Sample ID: 65603005

Sample wt/vol: 30 (g/ml) g Lab File ID: D4BCLP99I 049

Moisture: 23 decanted: N Date Received: 11/25/96

Extraction: (SepF/Cont/Sonc) SONC Date Extracted: 12/02/96

Concentrated Extract Volume: 5000 (uL) Date Analyzed: 12/15/96

Injection Volume: 1.0 (uL) Dilution Factor: 1.0

GPC Cleanup: (Y/N) Y pH: 6.6 Sulfur Cleanup: Y

CAS NO.	COMPOUND	CONCENTRATION UNITS: (ug/L or ug/Kg) UG/KG	Q
12674-11-2	Aroclor-1016	43	U
11104-28-2	Aroclor-1221	87	U
11141-16-5	Aroclor-1232	43	U
53469-21-9	Aroclor-1242	43	U
12672-29-6	Aroclor-1248	68	
11097-69-1	Aroclor-1254	52	
11096-82-5	Aroclor-1260	43	U

FORM 1 PEST

OLM03.0

VALIDATED

000059

1D
PESTICIDE ORGANICS ANALYSIS DATA SHEET

EPA SAMPLE NO.
APP-SDB9-10'
11-20-96

Lab Name: IEA-NJ Contract: 68D50011

Lab Code: IEANJ Case No.: _____ SAS No.: _____ SDG No.: _____

Matrix: (soil/water): SOIL Lab Sample ID: 65603007

Sample wt/vol: 30 (g/ml) g Lab File ID: D4BCLP99I_047

Moisture: 21 decanted: N Date Received: 11/25/96

Extraction: (SepF/Cont/Sonc) SONC Date Extracted: 12/02/96

Concentrated Extract Volume: 5000 (uL) Date Analyzed: 12/15/96

Injection Volume: 1.0 (uL) Dilution Factor: 1.0

GPC Cleanup: (Y/N) Y pH: 6.5 Sulfur Cleanup: Y

CAS NO.	COMPOUND	CONCENTRATION UNITS: (ug/L or ug/Kg) UG/KG	Q
12674-11-2	Aroclor-1016	42	U
11104-28-2	Aroclor-1221	84	U
11141-16-5	Aroclor-1232	42	U
53469-21-9	Aroclor-1242	42	U
12672-29-6	Aroclor-1248	27	JP
11097-69-1	Aroclor-1254	41	JP
11096-82-5	Aroclor-1260	42	U

FORM 1 PEST

OLM03.0

VALIDATED

1D
PESTICIDE ORGANICS ANALYSIS DATA SHEET

EPA SAMPLE NO.
CULOUT-1'

Lab Name: IEA-NJ Contract: 68D50011 APD-Culvert Outfall-
Lab Code: IEANJ Case No.: _____ SAS No.: _____ SDG No.: _____ 11-20-96
Matrix: (soil/water): SOIL Lab Sample ID: 65603009
Sample wt/vol: 30 (g/ml) g Lab File ID: D4BCLP99I_048
Moisture: 35 decanted: N Date Received: 11/25/96
Extraction: (SepF/Cont/Sonc) SONC Date Extracted: 12/02/96
Concentrated Extract Volume: 5000 (uL) Date Analyzed: 12/15/96
Injection Volume: 1.0 (uL) Dilution Factor: 1.0
GPC Cleanup: (Y/N) Y pH: 7.1 Sulfur Cleanup: Y

CAS NO.	COMPOUND	CONCENTRATION UNITS: (ug/L or ug/Kg) UG/KG	Q
12674-11-2	Aroclor-1016	51	U
11104-28-2	Aroclor-1221	100	U
11141-16-5	Aroclor-1232	51	U
53469-21-9	Aroclor-1242	51	U
12672-29-6	Aroclor-1248	51	U
11097-69-1	Aroclor-1254	28	JP
11096-82-5	Aroclor-1260	51	U

FORM 1 PEST

OLM0

VALIDATED

000075

1D
PESTICIDE ORGANICS ANALYSIS DATA SHEET

EPA SAMPLE NO.
APD-SDD8-0.5'
11-20-96

Lab Name: IEA-NJ Contract: 68D50011

Lab Code: IEANJ Case No.: _____ SAS No.: _____ SDG No.: _____

Matrix: (soil/water): SOIL Lab Sample ID: 65603012

Sample wt/vol: 30 (g/ml) g Lab File ID: D4BCLP99I 035

Moisture: 19 decanted: N Date Received: 11/25/96

Extraction: (SepF/Cont/Sonc) SONC Date Extracted: 12/02/96

Concentrated Extract Volume: 5000 (uL) Date Analyzed: 12/15/96

Injection Volume: 1.0 (uL) Dilution Factor: 1.0

GPC Cleanup: (Y/N) Y pH: 6.4 Sulfur Cleanup: Y

CAS NO.	COMPOUND	CONCENTRATION UNITS: (ug/L or ug/Kg) UG/KG	Q
12674-11-2	Aroclor-1016	40	U
11104-28-2	Aroclor-1221	82	U
11141-16-5	Aroclor-1232	40	U
53469-21-9	Aroclor-1242	40	U
12672-29-6	Aroclor-1248	40	U
11097-69-1	Aroclor-1254	~~44~~	P
11096-82-5	Aroclor-1260	JAH 40	U

1-28-97

FORM 1 PEST

OLM03.0

VALIDATED

000052

1D

PESTICIDE ORGANICS ANALYSIS DATA SHEET

EPA SAMPLE NO.

APD-SDD6-0.5'

11-20-96

Lab Name: IEA-NJ Contract: 68D50011

Lab Code: IEANJ Case No.: _____ SAS No.: _____ SDG No.: _____

Matrix: (soil/water): SOIL Lab Sample ID: 65603015

Sample wt/vol: 30 (g/ml) g Lab File ID: D4BCLP99I 021

Moisture: 60 decanted: N Date Received: 11/25/96

Extraction: (SepF/Cont/Sonc) SONC Date Extracted: 12/02/96

Concentrated Extract Volume: 5000 (uL) Date Analyzed: 12/14/96

Injection Volume: 1.0 (uL) Dilution Factor: 1.0

GPC Cleanup: (Y/N) Y pH: 6.2 Sulfur Cleanup: Y

CAS NO.	COMPOUND	CONCENTRATION UNITS: (ug/L or ug/Kg) UG/KG	Q
12674-11-2	Aroclor-1016	82	U
11104-28-2	Aroclor-1221	170	U
11141-16-5	Aroclor-1232	82	U
53469-21-9	Aroclor-1242	82	U
12672-29-6	Aroclor-1248	82	U
11097-69-1	Aroclor-1254	82	U
11096-82-5	Aroclor-1260	82	U

FORM 1 PEST

OLM03.0

VALIDATED

000059

EPA SAMPLE NO.

APD-SDC10-1.0'

11-20-96

1D

PESTICIDE ORGANICS ANALYSIS DATA SHEET

Lab Name: IEA-NJ Contract: 68D50011

Lab Code: IEANJ Case No.: _____ SAS No.: _____ SDG No.: _____

Matrix: (soil/water): SOIL Lab Sample ID: 65603017

Sample wt/vol: 30 (g/ml) g Lab File ID: D4BCLP99I 036

Moisture: 25 decanted: N Date Received: 11/25/96

Extraction: (SepF/Cont/Sonc) SONC Date Extracted: 12/02/96

Concentrated Extract Volume: 5000 (uL) Date Analyzed: 12/15/96

Injection Volume: 1.0 (uL) Dilution Factor: 1.0

GPC Cleanup: (Y/N) Y pH: 7 Sulfur Cleanup: Y

CAS NO.	COMPOUND	CONCENTRATION UNITS: (ug/L or ug/Kg) UG/KG	Q
12674-11-2	Aroclor-1016	44	U
11104-28-2	Aroclor-1221	89	U
11141-16-5	Aroclor-1232	44	U
53469-21-9	Aroclor-1242	44	U
12672-29-6	Aroclor-1248	71	
11097-69-1	Aroclor-1254	73	P
11096-82-5	Aroclor-1260	44	U

FORM 1 PEST

OLM03.0

VALIDATED

000098

1D

PESTICIDE ORGANICS ANALYSIS DATA SHEET

EPA SAMPLE NO.

APD - SDT1(E) - 0.5'

11-21-96

Lab Name: IEA-NJ Contract: 68D50011

Lab Code: IEANJ Case No.: _____ SAS No.: _____ SDG No.: _____

Matrix: (soil/water): SOIL Lab Sample ID: 65603023

Sample wt/vol: 30 (g/ml) g Lab File ID: D4BCLP99I_037

Moisture: 54 decanted: N Date Received: 11/25/96

Extraction: (SepF/Cont/Sonc) SONC Date Extracted: 12/02/96

Concentrated Extract Volume: 5000 (uL) Date Analyzed: 12/15/96

Injection Volume: 1.0 (uL) Dilution Factor: 1.0

GPC Cleanup: (Y/N) Y pH: 6 Sulfur Cleanup: Y

CAS NO.	COMPOUND	CONCENTRATION UNITS: (ug/L or ug/Kg) UG/KG	Q
12674-11-2	Aroclor-1016	72	U
11104-28-2	Aroclor-1221	140	U
11141-16-5	Aroclor-1232	72	U
53469-21-9	Aroclor-1242	72	U
12672-29-6	Aroclor-1248	57	JP
11097-69-1	Aroclor-1254	180	P
11096-82-5	Aroclor-1260	72	U

FORM 1 PEST

OLM03.0

VALIDATED

000100

1D
PESTICIDE ORGANICS ANALYSIS DATA SHEET

EPA SAMPLE NO.
APD-SDT2(A).5'
11-20-96

Lab Name: IEA-NJ Contract: 68D50011

Lab Code: IEANJ Case No.: _____ SAS No.: _____ SDG No.: _____

Matrix: (soil/water): SOIL Lab Sample ID: 65603032

Sample wt/vol: 30 (g/ml) g Lab File ID: D4BCLP99I 038

Moisture: 44 decanted: N Date Received: 11/25/96

Extraction: (SepF/Cont/Sonc) SONC Date Extracted: 12/02/96

Concentrated Extract Volume: 5000 (uL) Date Analyzed: 12/15/96

Injection Volume: 1.0 (uL) Dilution Factor: 1.0

GPC Cleanup: (Y/N) Y pH: 6.2 Sulfur Cleanup: Y

CAS NO.	COMPOUND	CONCENTRATION UNITS: (ug/L or ug/Kg) UG/KG	Q
12674-11-2	Aroclor-1016	59	U
11104-28-2	Aroclor-1221	120	U
11141-16-5	Aroclor-1232	59	U
53469-21-9	Aroclor-1242	59	U
12672-29-6	Aroclor-1248	59	U
11097-69-1	Aroclor-1254	260	P
11096-82-5	Aroclor-1260	59	U

FORM 1 PEST

OLM03.0

VALIDATED

000115

EPA SAMPLE NO.

APD-SDT2(E).5'

11-20-96

1D

PESTICIDE ORGANICS ANALYSIS DATA SHEET

Lab Name: IEA-NJ Contract: 68D50011

Lab Code: IEANJ Case No.: _____ SAS No.: _____ SDG No.: _____

Matrix: (soil/water): SOIL Lab Sample ID: 65603034

Sample wt/vol: 30 (g/ml) g Lab File ID: D4BCLP99I 039

Moisture: 9 decanted: N Date Received: 11/25/96

Extraction: (SepF/Cont/Sonc) SONC Date Extracted: 12/02/96

Concentrated Extract Volume: 5000 (uL) Date Analyzed: 12/15/96

Injection Volume: 1.0 (uL) Dilution Factor: 1.0

GPC Cleanup: (Y/N) Y pH: 5.3 Sulfur Cleanup: Y

CAS NO.	COMPOUND	CONCENTRATION UNITS: (ug/L or ug/Kg) UG/KG	Q
12674-11-2	Aroclor-1016	36	U
11104-28-2	Aroclor-1221	74	U
11141-16-5	Aroclor-1232	36	U
53469-21-9	Aroclor-1242	36	U
12672-29-6	Aroclor-1248	36	U
11097-69-1	Aroclor-1254	36	U
11096-82-5	Aroclor-1260	36	U

FORM 1 PEST

OLM03

VALIDATED

000122

EPA SAMPLE NO.

APD- SDT3(A)@5'

11-20-96

1D

PESTICIDE ORGANICS ANALYSIS DATA SHEET

Lab Name: IEA-NJ Contract: 68D50011

Lab Code: IEANJ Case No.: _____ SAS No.: _____ SDG No.: _____

Matrix: (soil/water): SOIL Lab Sample ID: 65603036

Sample wt/vol: 30 (g/ml) g Lab File ID: D4BCLP99I_040

Moisture: 21 decanted: N Date Received: 11/25/96

Extraction: (SepF/Cont/Sonc) SONC Date Extracted: 12/02/96

Concentrated Extract Volume: 5000 (uL) Date Analyzed: 12/15/96

Injection Volume: 1.0 (uL) Dilution Factor: 1.0

GPC Cleanup: (Y/N) Y pH: 6.7 Sulfur Cleanup: Y

CAS NO.	COMPOUND	CONCENTRATION UNITS: (ug/L or ug/Kg) UG/KG	Q
12674-11-2	Aroclor-1016	42	U
11104-28-2	Aroclor-1221	84	U
11141-16-5	Aroclor-1232	42	U
53469-21-9	Aroclor-1242	42	U
12672-29-6	Aroclor-1248	5,000 ~~3900~~	EPD
11097-69-1	Aroclor-1254	6,600 ~~4200~~	EPD
11096-82-5	Aroclor-1260	42	U

FORM 1 PEST

OLM03.0

VALIDATED

000131

EPA SAMPLE NO.

SDT3A-.5'DL

1D

PESTICIDE ORGANICS ANALYSIS DATA SHEET

Lab Name: IEA-NJ Contract: 68D50011

Lab Code: IEANJ Case No.: _____ SAS No.: _____ SDG No.: _____

Matrix: (soil/water): SOIL Lab Sample ID: 65603036DL

Sample wt/vol: 30 (g/ml) g Lab File ID: D4BCLP99A 013

Moisture: 21 decanted: N Date Received: 11/25/96

Extraction: (SepF/Cont/Sonc) SONC Date Extracted: 12/02/96

Concentrated Extract Volume: 5000 (uL) Date Analyzed: 12/17/96

Injection Volume: 1.0 (uL) Dilution Factor: 10.0

GPC Cleanup: (Y/N) Y pH: 6.7 Sulfur Cleanup: Y

CAS NO.	COMPOUND	CONCENTRATION UNITS: (ug/L or ug/Kg) UG/KG	Q
12674-11-2	Aroclor-1016	420	U
11104-28-2	Aroclor-1221	840	U
11141-16-5	Aroclor-1232	420	U
53469-21-9	Aroclor-1242	420	U
12672-29-6	Aroclor-1248	5000	PD
11097-69-1	Aroclor-1254	6600	PD
11096-82-5	Aroclor-1260	420	U

FORM 1 PEST

OLM03.

VALIDATED

1D
PESTICIDE ORGANICS ANALYSIS DATA SHEET

EPA SAMPLE NO.
APD-SDT3(B)-1.0'
11-20-96

Lab Name: IEA-NJ Contract: 68D50011

Lab Code: IEANJ Case No.: _____ SAS No.: _____ SDG No.: _____

Matrix: (soil/water): SOIL Lab Sample ID: 65603038

Sample wt/vol: 30 (g/ml) g Lab File ID: D4BCLP99I 042

Moisture: 38 decanted: N Date Received: 11/25/96

Extraction: (SepF/Cont/Sonc) SONC Date Extracted: 12/02/96

Concentrated Extract Volume: 5000 (uL) Date Analyzed: 12/15/96

Injection Volume: 1.0 (uL) Dilution Factor: 10.0

GPC Cleanup: (Y/N) Y pH: 6.2 Sulfur Cleanup: Y

CAS NO.	COMPOUND	CONCENTRATION UNITS: (ug/L or ug/Kg) UG/KG	Q
12674-11-2	Aroclor-1016	530	U
11104-28-2	Aroclor-1221	1100	U
11141-16-5	Aroclor-1232	530	U
53469-21-9	Aroclor-1242	530	U
12672-29-6	Aroclor-1248	13000	E D
11097-69-1	Aroclor-1254	14,000 ~~13000~~	E D
11096-82-5	Aroclor-1260	530	U

VALIDATED

000145

EPA SAMPLE NO.

SDT3(B)-1.0'I

1D

PESTICIDE ORGANICS ANALYSIS DATA SHEET

Lab Name: IEA-NJ Contract: 68D50011

Lab Code: IEANJ Case No.: _____ SAS No.: _____ SDG No.: _____

Matrix: (soil/water): SOIL Lab Sample ID: 65603038DL

Sample wt/vol: 30 (g/ml) g Lab File ID: D4BCLP99I_041

Moisture: 38 decanted: N Date Received: 11/25/96

Extraction: (SepF/Cont/Sonc) SONC Date Extracted: 12/02/96

Concentrated Extract Volume: 5000 (uL) Date Analyzed: 12/15/96

Injection Volume: 1.0 (uL) Dilution Factor: 100.0

GPC Cleanup: (Y/N) Y pH: 6.2 Sulfur Cleanup: Y

CAS NO.	COMPOUND	CONCENTRATION UNITS: (ug/L or ug/Kg) UG/KG	Q
12674-11-2	Aroclor-1016	5300	U
11104-28-2	Aroclor-1221	11000	U
11141-16-5	Aroclor-1232	5300	U
53469-21-9	Aroclor-1242	5300	U
12672-29-6	Aroclor-1248	13000	PD
11097-69-1	Aroclor-1254	14000	PD
11096-82-5	Aroclor-1260	5300	U

FORM 1 PEST

OLM0

VALIDATED

000152

1D
PESTICIDE ORGANICS ANALYSIS DATA SHEET

EPA SAMPLE NO.
APD-SDT30(B)-1.5
11-20-96

Lab Name: IEA-NJ Contract: 68D50011

Lab Code: IEANJ Case No.: _____ SAS No.: _____ SDG No.: _____

Matrix: (soil/water): SOIL Lab Sample ID: 65603039

Sample wt/vol: 30 (g/ml) g Lab File ID: D4BCLP99H_071

Moisture: 28 decanted: N Date Received: 11/25/96

Extraction: (SepF/Cont/Sonc) SONC Date Extracted: 12/02/96

Concentrated Extract Volume: 5000 (uL) Date Analyzed: 01/06/97

Injection Volume: 1.0 (uL) Dilution Factor: 1.0

GPC Cleanup: (Y/N) Y pH: 6.2 Sulfur Cleanup: Y

CAS NO.	COMPOUND	CONCENTRATION UNITS: (ug/L or ug/Kg) UG/KG	Q
12674-11-2	Aroclor-1016	46	U
11104-28-2	Aroclor-1221	93	U
11141-16-5	Aroclor-1232	46	U
53469-21-9	Aroclor-1242	46	U
12672-29-6	Aroclor-1248	2200 ~~2300~~	EPD
11097-69-1	Aroclor-1254	1800 ~~2400~~	EDB
11096-82-5	Aroclor-1260	46	U

FORM 1 PEST

OLM03.0

VALIDATED

1D
PESTICIDE ORGANICS ANALYSIS DATA SHEET

EPA SAMPLE NO.
APD-SDT3B-1.

Lab Name: IEA-NJ Contract: 68D20022

Lab Code: IEANJ Case No.: _____ SAS No.: _____ SDG No.: _____

Matrix: (soil/water): SOIL Lab Sample ID: 65603039DL

Sample wt/vol: 30 (g/ml) g Lab File ID: D4BCLP99J 022

Moisture: 28 decanted: N Date Received: 11/25/96

Extraction: (SepF/Cont/Sonc) SONC Date Extracted: 12/02/96

Concentrated Extract Volume: 5000 (uL) Date Analyzed: 01/07/97

Injection Volume: 1.0 (uL) Dilution Factor: 10.0

GPC Cleanup: (Y/N) Y pH: 6.2 Sulfur Cleanup: Y

CAS NO.	COMPOUND	CONCENTRATION UNITS: (ug/L or ug/Kg) UG/KG	Q
12674-11-2	Aroclor-1016	460	U
11104-28-2	Aroclor-1221	930	U
11141-16-5	Aroclor-1232	460	U
53469-21-9	Aroclor-1242	460	U
12672-29-6	Aroclor-1248	2200	PD
11097-69-1	Aroclor-1254	1800	PDB
11096-82-5	Aroclor-1260	460	U

FORM 1 PEST

VALIDATED

1D
PESTICIDE ORGANICS ANALYSIS DATA SHEET

EPA SAMPLE NO.
APD-SDT3(D)-10'

11-20-96

Lab Name: IEA-NJ Contract: 68D50011

Lab Code: IEANJ Case No.: _____ SAS No.: _____ SDG No.: _____

Matrix: (soil/water): SOIL Lab Sample ID: 65603040

Sample wt/vol: 30 (g/ml) g Lab File ID: D4BCLP99I_043

Moisture: 24 decanted: N Date Received: 11/25/96

Extraction: (SepF/Cont/Sonc) SONC Date Extracted: 12/02/96

Concentrated Extract Volume: 5000 (uL) Date Analyzed: 12/15/96

Injection Volume: 1.0 (uL) Dilution Factor: 1.0

GPC Cleanup: (Y/N) Y pH: 6.7 Sulfur Cleanup: Y

CAS NO.	COMPOUND	CONCENTRATION UNITS: (ug/L or ug/Kg) UG/KG	Q
12674-11-2	Aroclor-1016	44	U
11104-28-2	Aroclor-1221	88	U
11141-16-5	Aroclor-1232	44	U
53469-21-9	Aroclor-1242	44	U
12672-29-6	Aroclor-1248	61	P
11097-69-1	Aroclor-1254	89	P
11096-82-5	Aroclor-1260	44	U

FORM 1 PEST

OLM03.0

VALIDATED

1D
PESTICIDE ORGANICS ANALYSIS DATA SHEET

CLIENT SAMPLE NO.

A05-SDA10-0.5'
11-21-96

Lab Name: INDUSTRIAL & ENVIRONMENTA Contract: SOW 1/91

Lab Code: IEA Case No.: 2240-016 SDG No.: 12560

Matrix: (soil/water) SOIL Lab Sample ID: 961256009

Sample wt/vol: 30.1 (g/mL) G Lab File ID: P2010697_099.D

% Moisture: 36 decanted: (Y/N) N Date Received: 11/25/96

Extraction: (SepF/Cont/Sonc) SONC Date Extracted: 12/04/96

Concentrated Extract Volume: 5000(uL) Date Analyzed: 01/10/97

Injection Volume: 1.0(uL) Dilution Factor: 1.0

GPC Cleanup: (Y/N) Y pH: 7.0 Sulfur Cleanup: (Y/N) N

CAS NO.	COMPOUND	CONCENTRATION UNITS: (ug/L or ug/Kg) UG/KG	Q
12674-11-2	Aroclor-1016	51	U
11104-28-2	Aroclor-1221	100	U
11141-16-5	Aroclor-1232	51	U
53469-21-9	Aroclor-1242	51	U
12672-29-6	Aroclor-1248	51	U
11097-69-1	Aroclor-1254	51	U
11096-82-5	Aroclor-1260	51	U

VALIDATED

1D
PESTICIDE ORGANICS ANALYSIS DATA SHEET

CLIENT SAMPLE NO.

APD - SDB705'
11-21-96

Lab Name: INDUSTRIAL & ENVIRONMENTA Contract: SOW 1/91

Lab Code: IEA Case No.: 2240-016 SDG No.: 12560

Matrix: (soil/water) SOIL Lab Sample ID: 961256002

Sample wt/vol: 30.1 (g/mL) G Lab File ID: P1010697_142.D

% Moisture: 38 decanted: (Y/N) N Date Received: 11/25/96

Extraction: (SepF/Cont/Sonc) SONC Date Extracted: 12/04/96

Concentrated Extract Volume: 5000(uL) Date Analyzed: 01/12/97

Injection Volume: 1.0(uL) Dilution Factor: 1.0

GPC Cleanup: (Y/N) Y pH: 7.0 Sulfur Cleanup: (Y/N) Y

CAS NO.	COMPOUND	CONCENTRATION UNITS: (ug/L or ug/Kg) UG/KG	Q
12674-11-2	Aroclor-1016	53	U
11104-28-2	Aroclor-1221	110	U
11141-16-5	Aroclor-1232	53	U
53469-21-9	Aroclor-1242	53	U
12672-29-6	Aroclor-1248	370	
11097-69-1	Aroclor-1254	310	P
11096-82-5	Aroclor-1260	220	P

VALIDATED

FORM I PEST 3/90

1D
PESTICIDE ORGANICS ANALYSIS DATA SHEET

CLIENT SAMPLE NO.

APD - SDC11 - 1.0'
11-21-96

Lab Name: INDUSTRIAL & ENVIRONMENTA Contract: SOW 1/91

Lab Code: IEA Case No.: 2240-016 SDG No.: 12560

Matrix: (soil/water) SOIL Lab Sample ID: 961256005

Sample wt/vol: 30.1 (g/mL) G Lab File ID: P2010697_137.D

% Moisture: 27 decanted: (Y/N) N Date Received: 11/25/96

Extraction: (SepF/Cont/Sonc) SONC Date Extracted: 12/04/96

Concentrated Extract Volume: 5000(uL) Date Analyzed: 01/12/97

Injection Volume: 1.0(uL) Dilution Factor: 1.0

GPC Cleanup: (Y/N) Y pH: 7.0 Sulfur Cleanup: (Y/N) N

CAS NO.	COMPOUND	CONCENTRATION UNITS: (ug/L or ug/Kg) UG/KG	Q
12674-11-2	Aroclor-1016	45	U
11104-28-2	Aroclor-1221	91	U
11141-16-5	Aroclor-1232	45	U
53469-21-9	Aroclor-1242	45	U
12672-29-6	Aroclor-1248	730	
11097-69-1	Aroclor-1254	440	P
11096-82-5	Aroclor-1260	280	

VALIDATED

1D
PESTICIDE ORGANICS ANALYSIS DATA SHEET

CLIENT SAMPLE NO.

APD- SDC505'
11-21-96

Lab Name: INDUSTRIAL & ENVIRONMENTA Contract: SOW 1/91

Lab Code: IEA Case No.: 2240-016 SDG No.: 12560

Matrix: (soil/water) SOIL Lab Sample ID: 961256006

Sample wt/vol: 30.2 (g/mL) G Lab File ID: P2010697_126.D

% Moisture: 39 decanted: (Y/N) N Date Received: 11/25/96

Extraction: (SepF/Cont/Sonc) SONC Date Extracted: 12/03/96

Concentrated Extract Volume: 5000(uL) Date Analyzed: 01/12/97

Injection Volume: 1.0(uL) Dilution Factor: 5.0

GPC Cleanup: (Y/N) Y pH: 7.0 Sulfur Cleanup: (Y/N) N

CAS NO.	COMPOUND	CONCENTRATION UNITS: (ug/L or ug/Kg) UG/KG	Q
12674-11-2	Aroclor-1016	270	U
11104-28-2	Aroclor-1221	540	U
11141-16-5	Aroclor-1232	270	U
53469-21-9	Aroclor-1242	270	U
12672-29-6	Aroclor-1248	490	P
11097-69-1	Aroclor-1254	440	
11096-82-5	Aroclor-1260	490	P

VALIDATED

1D
PESTICIDE ORGANICS ANALYSIS DATA SHEET

CLIENT SAMPLE NO.

APD-SDC510'
11-21-96

Lab Name: INDUSTRIAL & ENVIRONMENTA Contract: SOW 1/91

Lab Code: IEA Case No.: 2240-016 SDG No.: 12560

Matrix: (soil/water) SOIL Lab Sample ID: 961256004

Sample wt/vol: 30.0 (g/mL) G Lab File ID: P2010697_124.D

% Moisture: 39 decanted: (Y/N) N Date Received: 11/25/96

Extraction: (SepF/Cont/Sonc) SONC Date Extracted: 12/04/96

Concentrated Extract Volume: 5000(uL) Date Analyzed: 01/12/97

Injection Volume: 1.0(uL) Dilution Factor: 5.0

GPC Cleanup: (Y/N) Y pH: 7.0 Sulfur Cleanup: (Y/N) N

CAS NO.	COMPOUND	CONCENTRATION UNITS: (ug/L or ug/Kg) UG/KG	Q
12674-11-2	Aroclor-1016	270	U
11104-28-2	Aroclor-1221	550	U
11141-16-5	Aroclor-1232	270	U
53469-21-9	Aroclor-1242	270	U
12672-29-6	Aroclor-1248	1600	
11097-69-1	Aroclor-1254	1000	P
11096-82-5	Aroclor-1260	1000	

VALIDATED

1D
PESTICIDE ORGANICS ANALYSIS DATA SHEET

CLIENT SAMPLE NO.

APD-SDC7-1.0'
11-21-96

Lab Name: INDUSTRIAL & ENVIRONMENTA Contract: SOW 1/91

Lab Code: IEA Case No.: 2240-016 SDG No.: 12560

Matrix: (soil/water) SOIL Lab Sample ID: 961256001

Sample wt/vol: 30.0 (g/mL) G Lab File ID: P2010697_122.D

% Moisture: 30 decanted: (Y/N) N Date Received: 11/25/96

Extraction: (SepF/Cont/Sonc) SONC Date Extracted: 12/04/96

Concentrated Extract Volume: 5000(uL) Date Analyzed: 01/12/97

Injection Volume: 1.0(uL) Dilution Factor: 100.0

GPC Cleanup: (Y/N) Y pH: 7.0 Sulfur Cleanup: (Y/N) Y

CAS NO.	COMPOUND	CONCENTRATION UNITS: (ug/L or ug/Kg) UG/KG	Q
12674-11-2	Aroclor-1016	4700	U
11104-28-2	Aroclor-1221	9600	U
11141-16-5	Aroclor-1232	4700	U
53469-21-9	Aroclor-1242	4700	U
12672-29-6	Aroclor-1248	11000	P
11097-69-1	Aroclor-1254	6300	P
11096-82-5	Aroclor-1260	13000	P

VALIDATED

1D
PESTICIDE ORGANICS ANALYSIS DATA SHEET

CLIENT SAMPLE NO.

APD-SDD11-0.5'
11-21-96

Lab Name: INDUSTRIAL & ENVIRONMENTA Contract: SOW 1/91

Lab Code: IEA Case No.: 2240-016 SDG No.: 12560

Matrix: (soil/water) SOIL Lab Sample ID: 961256003

Sample wt/vol: 30.2 (g/mL) G Lab File ID: P2010697_097.D

% Moisture: 65 decanted: (Y/N) N Date Received: 11/25/96

Extraction: (SepF/Cont/Sonc) SONC Date Extracted: 12/04/96

Concentrated Extract Volume: 5000(uL) Date Analyzed: 01/10/97

Injection Volume: 1.0(uL) Dilution Factor: 1.0

GPC Cleanup: (Y/N) Y pH: 7.0 Sulfur Cleanup: (Y/N) N

CAS NO.	COMPOUND	CONCENTRATION UNITS: (ug/L or ug/Kg) UG/KG	Q
12674-11-2	Aroclor-1016	94	U
11104-28-2	Aroclor-1221	190	U
11141-16-5	Aroclor-1232	94	U
53469-21-9	Aroclor-1242	94	U
12672-29-6	Aroclor-1248	680	P
11097-69-1	Aroclor-1254	940	
11096-82-5	Aroclor-1260	540	

VALIDATED

1D
PESTICIDE ORGANICS ANALYSIS DATA SHEET

CLIENT SAMPLE NO.

APD-SDT2(C)-1.5'
11-20-96

Lab Name: INDUSTRIAL & ENVIRONMENTA Contract: SOW 1/91

Lab Code: IEA Case No.: 2240-016 SDG No.: 12560

Matrix: (soil/water) SOIL Lab Sample ID: 961256007

Sample wt/vol: 30.0 (g/mL) G Lab File ID: P2010697_127.D

% Moisture: 31 decanted: (Y/N) N Date Received: 11/25/96

Extraction: (SepF/Cont/Sonc) SONC Date Extracted: 12/04/96

Concentrated Extract Volume: 5000(uL) Date Analyzed: 01/12/97

Injection Volume: 1.0(uL) Dilution Factor: 10.0

GPC Cleanup: (Y/N) Y pH: 7.0 Sulfur Cleanup: (Y/N) N

CAS NO.	COMPOUND	CONCENTRATION UNITS: (ug/L or ug/Kg) UG/KG	Q
12674-11-2	Aroclor-1016	480	U
11104-28-2	Aroclor-1221	970	U
11141-16-5	Aroclor-1232	480	U
53469-21-9	Aroclor-1242	480	U
12672-29-6	Aroclor-1248	1300	
11097-69-1	Aroclor-1254	1000	
11096-82-5	Aroclor-1260	720	P

VALIDATED

1D
PESTICIDE ORGANICS ANALYSIS DATA SHEET

CLIENT SAMPLE NO.

APD-SDT2(D)-1.5'
11-20-96

Lab Name: INDUSTRIAL & ENVIRONMENTA Contract: SOW 1/91

Lab Code: IEA Case No.: 2240-016 SDG No.: 12560

Matrix: (soil/water) SOIL Lab Sample ID: 961256008

Sample wt/vol: 30.0 (g/mL) G Lab File ID: P2010697_098.I

% Moisture: 36 decanted: (Y/N) N Date Received: 11/25/96

Extraction: (SepF/Cont/Sonc) SONC Date Extracted: 12/04/96

Concentrated Extract Volume: 5000(uL) Date Analyzed: 01/10/97

Injection Volume: 1.0(uL) Dilution Factor: 1.0

GPC Cleanup: (Y/N) Y pH: 7.0 Sulfur Cleanup: (Y/N) N

CAS NO.	COMPOUND	CONCENTRATION UNITS: (ug/L or ug/Kg) UG/KG	Q
12674-11-2	Aroclor-1016	52	U
11104-28-2	Aroclor-1221	100	U
11141-16-5	Aroclor-1232	52	U
53469-21-9	Aroclor-1242	52	U
12672-29-6	Aroclor-1248	510	
11097-69-1	Aroclor-1254	310	
11096-82-5	Aroclor-1260	140	P

VALIDATED

FORM I PEST

1D
PESTICIDE ORGANICS ANALYSIS DATA SHEET

CLIENT SAMPLE NO.

ACS-SDB11-0.5'
11-21-96

Lab Name: INDUSTRIAL & ENVIRONMENTA Contract: SOW 1/91

Lab Code: IEA Case No.: 2240-017 SDG No.: 01189

Matrix: (soil/water) SOIL Lab Sample ID: 970118902

Sample wt/vol: 30.0 (g/mL) G Lab File ID: P4010997_070.D

% Moisture: 42 decanted: (Y/N) N Date Received: 11/25/96

Extraction: (SepF/Cont/Sonc) SONC Date Extracted: 01/14/97

Concentrated Extract Volume: 5000(uL) Date Analyzed: 01/21/97

Injection Volume: 1.0(uL) Dilution Factor: 1.0

GPC Cleanup: (Y/N) Y pH: 4.7 Sulfur Cleanup: (Y/N) N

CAS NO.	COMPOUND	CONCENTRATION UNITS: (ug/L or ug/Kg) UG/KG	Q
12674-11-2	Aroclor-1016	57	U
11104-28-2	Aroclor-1221	120	U
11141-16-5	Aroclor-1232	57	U
53469-21-9	Aroclor-1242	57	U
12672-29-6	Aroclor-1248	57	U
11097-69-1	Aroclor-1254	170	
11096-82-5	Aroclor-1260	84	

VALIDATED

1D

PESTICIDE ORGANICS ANALYSIS DATA SHEET

CLIENT SAMPLE NO.

ACS-SDT4(A)-0.5'
11-21-96

Lab Name: INDUSTRIAL & ENVIRONMENTA Contract: SOW 1/91

Lab Code: IEA Case No.: 2240-017 SDG No.: 01189

Matrix: (soil/water) SOIL Lab Sample ID: 970118901

Sample wt/vol: 30.0 (g/mL) G Lab File ID: P4010997_069.D

% Moisture: 20 decanted: (Y/N) N Date Received: 11/25/96

Extraction: (SepF/Cont/Sonc) SONC Date Extracted: 01/14/97

Concentrated Extract Volume: 5000(uL) Date Analyzed: 01/21/97

Injection Volume: 1.0(uL) Dilution Factor: 1.0

GPC Cleanup: (Y/N) Y pH: 4.3 Sulfur Cleanup: (Y/N) N

CAS NO.	COMPOUND	CONCENTRATION UNITS: (ug/L or ug/Kg) UG/KG	Q
12674-11-2	Aroclor-1016	41	U
11104-28-2	Aroclor-1221	84	U
11141-16-5	Aroclor-1232	41	U
53469-21-9	Aroclor-1242	41	U
12672-29-6	Aroclor-1248	41	U
11097-69-1	Aroclor-1254	41	U
11096-82-5	Aroclor-1260	41	U

VALIDATED

1D
PESTICIDE ORGANICS ANALYSIS DATA SHEET

CLIENT SAMPLE NO.

APD-SDC5-1.5'
11-21-97

Lab Name: INDUSTRIAL & ENVIRONMENTA Contract: SOW 1/91

Lab Code: IEA Case No.: 2240-018 SDG No.: 01349

Matrix: (soil/water) SOIL Lab Sample ID: 970134903

Sample wt/vol: 30.2 (g/mL) G Lab File ID: P1012597_039.D

% Moisture: 21 ✓ decanted: (Y/N) N Date Received: 11/25/96

Extraction: (SepF/Cont/Sonc) SONC Date Extracted: 12/04/96

Concentrated Extract Volume: 5000(uL) Date Analyzed: 01/28/97

Injection Volume: 1.0(uL) Dilution Factor: 1.0

GPC Cleanup: (Y/N) Y pH: 6.5 Sulfur Cleanup: (Y/N) N

CAS NO.	COMPOUND	CONCENTRATION UNITS: (ug/L or ug/Kg) UG/KG		Q
12674-11-2	Aroclor-1016	UJ	41	U
11104-28-2	Aroclor-1221		84	U
11141-16-5	Aroclor-1232		41	U
53469-21-9	Aroclor-1242		41	U
12672-29-6	Aroclor-1248		41	U
11097-69-1	Aroclor-1254		41	U
11096-82-5	Aroclor-1260		41	U

VALIDATED

1D
PESTICIDE ORGANICS ANALYSIS DATA SHEET

CLIENT SAMPLE NO.

SDC7-1.5'
11-21-97

Lab Name: INDUSTRIAL & ENVIRONMENTA Contract: SOW 1/91

Lab Code: IEA Case No.: 2240-018 SDG No.: 01349

Matrix: (soil/water) SOIL Lab Sample ID: 970134902

Sample wt/vol: 30.1 (g/mL) G Lab File ID: P1012597_038.D

% Moisture: 18 decanted: (Y/N) N Date Received: 11/25/96

Extraction: (SepF/Cont/Sonc) SONC Date Extracted: 12/03/96

Concentrated Extract Volume: 5000(uL) Date Analyzed: 01/28/97

Injection Volume: 1.0(uL) Dilution Factor: 1.0

GPC Cleanup: (Y/N) Y pH: 7.6 Sulfur Cleanup: (Y/N) N

CAS NO.	COMPOUND	CONCENTRATION UNITS: (ug/L or ug/Kg) UG/KG		Q
12674-11-2	Aroclor-1016	45	40	U
11104-28-2	Aroclor-1221		81	U
11141-16-5	Aroclor-1232		40	U
53469-21-9	Aroclor-1242		40	U
12672-29-6	Aroclor-1248		40	U
11097-69-1	Aroclor-1254		40	U
11096-82-5	Aroclor-1260		40	U

VALIDATED

1D
PESTICIDE ORGANICS ANALYSIS DATA SHEET

CLIENT SAMPLE NO.

PGS-SDC11-1.5'
11-21-96

Lab Name: INDUSTRIAL & ENVIRONMENTA Contract: SOW 1/91

Lab Code: IEA Case No.: 2240-018 SDG No.: 01349

Matrix: (soil/water) SOIL Lab Sample ID: 970134901

Sample wt/vol: 30.2 (g/mL) G Lab File ID: P1012597_037.D

% Moisture: 22 decanted: (Y/N) N Date Received: 11/25/96

Extraction: (SepF/Cont/Sonc) SONC Date Extracted: 12/03/96

Concentrated Extract Volume: 5000(uL) Date Analyzed: 01/28/97

Injection Volume: 1.0(uL) Dilution Factor: 1.0

GPC Cleanup: (Y/N) Y pH: 6.4 Sulfur Cleanup: (Y/N) N

CAS NO.	COMPOUND	CONCENTRATION UNITS: (ug/L or ug/Kg) UG/KG		Q
12674-11-2	Aroclor-1016	uJ	42	U
11104-28-2	Aroclor-1221	|	85	U
11141-16-5	Aroclor-1232	|	42	U
53469-21-9	Aroclor-1242	|	42	U
12672-29-6	Aroclor-1248	J	36	JP
11097-69-1	Aroclor-1254	J	20	J
11096-82-5	Aroclor-1260	uJ	42	U

VALIDATED

1D
PESTICIDE ORGANICS ANALYSIS DATA SHEET

CLIENT SAMPLE NO.

RPD-SDD11-1.0'
11-21-96

Lab Name: INDUSTRIAL & ENVIRONMENTA Contract: SOW 1/91

Lab Code: IEA Case No.: 2240-018 SDG No.: 01349

Matrix: (soil/water) SOIL Lab Sample ID: 970134904

Sample wt/vol: 30.0 (g/mL) G Lab File ID: P1012597_040.D

% Moisture: 22 decanted: (Y/N) N Date Received: 11/25/96

Extraction: (SepF/Cont/Sonc) SONC Date Extracted: 12/04/96

Concentrated Extract Volume: 5000(uL) Date Analyzed: 01/28/97

Injection Volume: 1.0(uL) Dilution Factor: 1.0

GPC Cleanup: (Y/N) Y pH: 5.7 Sulfur Cleanup: (Y/N) N

CAS NO.	COMPOUND	CONCENTRATION UNITS: (ug/L or ug/Kg) UG/KG		Q
12674-11-2	Aroclor-1016	UJ	42	U
11104-28-2	Aroclor-1221		86	U
11141-16-5	Aroclor-1232		42	U
53469-21-9	Aroclor-1242		42	U
12672-29-6	Aroclor-1248	J	16	JP
11097-69-1	Aroclor-1254	J	38	J
11096-82-5	Aroclor-1260	UJ	42	U

VALIDATED

1D
PESTICIDE ORGANICS ANALYSIS DATA SHEET

CLIENT SAMPLE NO.

SDC7-0.5'
11-21-96

Lab Name: INDUSTRIAL & ENVIRONMENTA Contract: SOW 1/91

Lab Code: IEA Case No.: 2240-011 SDG No.: 11589

Matrix: (soil/water) SOIL Lab Sample ID: 961158907

Sample wt/vol: 30.1 (g/mL) G Lab File ID: P2121896_051.D

% Moisture: 42 decanted: (Y/N) N Date Received: 11/25/96

Extraction: (SepF/Cont/Sonc) SONC Date Extracted: 12/03/96

Concentrated Extract Volume: 5000(uL) Date Analyzed: 12/20/96

Injection Volume: 1.0(uL) Dilution Factor: 1.0

GPC Cleanup: (Y/N) Y pH: 7.0 Sulfur Cleanup: (Y/N) N

CAS NO.	COMPOUND	CONCENTRATION UNITS: (ug/L or ug/Kg) UG/KG		Q
12674-11-2	Aroclor-1016		57	U
11104-28-2	Aroclor-1221		120	U
11141-16-5	Aroclor-1232		57	U
53469-21-9	Aroclor-1242		57	U
12672-29-6	Aroclor-1248	400	~~350~~	JDP
11097-69-1	Aroclor-1254	520	~~460~~	JDP
11096-82-5	Aroclor-1260	310	~~260~~	JDP

VALIDATED

1D
PESTICIDE ORGANICS ANALYSIS DATA SHEET

CLIENT SAMPLE NO.

SDC7DL

Lab Name: INDUSTRIAL & ENVIRONMENTA Contract: SOW 1/91

Lab Code: IEA Case No.: 2240-011 SDG No.: 11589

Matrix: (soil/water) SOIL Lab Sample ID: 961158907DL

Sample wt/vol: 30.1 (g/mL) G Lab File ID: P2121896_078.D

% Moisture: 42 decanted: (Y/N) N Date Received: 11/25/96

Extraction: (SepF/Cont/Sonc) SONC Date Extracted: 12/03/96

Concentrated Extract Volume: 5000(uL) Date Analyzed: 12/25/96

Injection Volume: 1.0(uL) Dilution Factor: 10.0

GPC Cleanup: (Y/N) Y pH: 7.0 Sulfur Cleanup: (Y/N) N

CAS NO.	COMPOUND	CONCENTRATION UNITS: (ug/L or ug/Kg) UG/KG	Q
12674-11-2	Aroclor-1016	570	U
11104-28-2	Aroclor-1221	1200	U
11141-16-5	Aroclor-1232	570	U
53469-21-9	Aroclor-1242	570	U
12672-29-6	Aroclor-1248	400	DJP
11097-69-1	Aroclor-1254	520	DJP
11096-82-5	Aroclor-1260	310	DJP

 VALIDATED

1D
PESTICIDE ORGANICS ANALYSIS DATA SHEET

CLIENT SAMPLE NO.

SDT2(B)-1.0'
11-21-96

Lab Name: INDUSTRIAL & ENVIRONMENTA Contract: SOW 1/91

Lab Code: IEA Case No.: 2240-011 SDG No.: 11589

Matrix: (soil/water) SOIL Lab Sample ID: 961158908

Sample wt/vol: 30.1 (g/mL) G Lab File ID: P2121896_052.D

% Moisture: 37 decanted: (Y/N) N Date Received: 11/25/96

Extraction: (SepF/Cont/Sonc) SONC Date Extracted: 12/03/96

Concentrated Extract Volume: 5000(uL) Date Analyzed: 12/20/96

Injection Volume: 1.0(uL) Dilution Factor: 1.0

GPC Cleanup: (Y/N) Y pH: 7.0 Sulfur Cleanup: (Y/N) N

CAS NO.	COMPOUND	CONCENTRATION UNITS: (ug/L or ug/Kg) UG/KG	Q
12674-11-2	Aroclor-1016	52	U
11104-28-2	Aroclor-1221	100	U
11141-16-5	Aroclor-1232	52	U
53469-21-9	Aroclor-1242	52	U
12672-29-6	Aroclor-1248	180	P
11097-69-1	Aroclor-1254	200	P
11096-82-5	Aroclor-1260	100	

VALIDATED

1D
PESTICIDE ORGANICS ANALYSIS DATA SHEET

CLIENT SAMPLE NO.

SDT2(C)-1.0'
11-20-96

Lab Name: INDUSTRIAL & ENVIRONMENTA Contract: SOW 1/91

Lab Code: IEA Case No.: 2240-011 SDG No.: 11589

Matrix: (soil/water) SOIL Lab Sample ID: 961158916

Sample wt/vol: 30.0 (g/mL) G Lab File ID: P2121896_053.D

% Moisture: 32 decanted: (Y/N) N Date Received: 11/25/96

Extraction: (SepF/Cont/Sonc) SONC Date Extracted: 12/03/96

Concentrated Extract Volume: 5000(uL) Date Analyzed: 12/20/96

Injection Volume: 1.0(uL) Dilution Factor: 1.0

GPC Cleanup: (Y/N) Y pH: 7.0 Sulfur Cleanup: (Y/N) N

CAS NO.	COMPOUND	CONCENTRATION UNITS: (ug/L or ug/Kg) UG/KG	Q
12674-11-2	Aroclor-1016	48	U
11104-28-2	Aroclor-1221	98	U
11141-16-5	Aroclor-1232	48	U
53469-21-9	Aroclor-1242	48	U
12672-29-6	Aroclor-1248	1,800 ~~1400~~	DCP
11097-69-1	Aroclor-1254	2,000 ~~1300~~	DCP
11096-82-5	Aroclor-1260	960 ~~880~~	D P

VALIDATED

1D
PESTICIDE ORGANICS ANALYSIS DATA SHEET

CLIENT SAMPLE NO.

SDT2CDL

Lab Name: INDUSTRIAL & ENVIRONMENTA Contract: SOW 1/91

Lab Code: IEA Case No.: 2240-011 SDG No.: 11589

Matrix: (soil/water) SOIL Lab Sample ID: 961158916DL

Sample wt/vol: 30.0 (g/mL) G Lab File ID: P2121896_079.D

% Moisture: 32 decanted: (Y/N) N Date Received: 11/25/96

Extraction: (SepF/Cont/Sonc) SONC Date Extracted: 12/03/96

Concentrated Extract Volume: 5000(uL) Date Analyzed: 12/25/96

Injection Volume: 1.0(uL) Dilution Factor: 10.0

GPC Cleanup: (Y/N) Y pH: 7.0 Sulfur Cleanup: (Y/N) N

CAS NO.	COMPOUND	CONCENTRATION UNITS: (ug/L or ug/Kg) UG/KG	Q
12674-11-2	Aroclor-1016	480	U
11104-28-2	Aroclor-1221	980	U
11141-16-5	Aroclor-1232	480	U
53469-21-9	Aroclor-1242	480	U
12672-29-6	Aroclor-1248	1800	CDP
11097-69-1	Aroclor-1254	2000	CDP
11096-82-5	Aroclor-1260	960	DP

VALIDATED

1D
PESTICIDE ORGANICS ANALYSIS DATA SHEET

CLIENT SAMPLE NO.

SDA2-0.5
11-21-96

Lab Name: INDUSTRIAL & ENVIRONMENTA Contract: SOW 1/91

Lab Code: IEA Case No.: 2240-012 SDG No.: 11591

Matrix: (soil/water) SOIL Lab Sample ID: 961159112

Sample wt/vol: 30.1 (g/mL) G Lab File ID: P2111196_282.D

% Moisture: 45 decanted: (Y/N) N Date Received: 11/25/96

Extraction: (SepF/Cont/Sonc) SONC Date Extracted: 12/04/96

Concentrated Extract Volume: 5000(uL) Date Analyzed: 12/15/96

Injection Volume: 1.0(uL) Dilution Factor: 1.0

GPC Cleanup: (Y/N) Y pH: 7.0 Sulfur Cleanup: (Y/N) N

CAS NO.	COMPOUND	CONCENTRATION UNITS: (ug/L or ug/Kg) UG/KG	Q
12674-11-2	Aroclor-1016	60	U
11104-28-2	Aroclor-1221	120	U
11141-16-5	Aroclor-1232	60	U
53469-21-9	Aroclor-1242	60	U
12672-29-6	Aroclor-1248	100	P
11097-69-1	Aroclor-1254	70	P
11096-82-5	Aroclor-1260	53	J

VALIDATED

1D
PESTICIDE ORGANICS ANALYSIS DATA SHEET

CLIENT SAMPLE NO.

SDA5-0.5

Lab Name: INDUSTRIAL & ENVIRONMENTA Contract: SOW 1/91

Lab Code: IEA Case No.: 2240-012 SDG No.: 11591

Matrix: (soil/water) SOIL Lab Sample ID: 961159120

Sample wt/vol: 30.1 (g/mL) G Lab File ID: P1121296_037.D

% Moisture: 55 decanted: (Y/N) N Date Received: 11/25/96

Extraction: (SepF/Cont/Sonc) SONC Date Extracted: 12/04/96

Concentrated Extract Volume: 5000(uL) Date Analyzed: 12/14/96

Injection Volume: 1.0(uL) Dilution Factor: 1.0

GPC Cleanup: (Y/N) Y pH: 7.0 Sulfur Cleanup: (Y/N) N

CAS NO.	COMPOUND	CONCENTRATION UNITS: (ug/L or ug/Kg) UG/KG	Q
12674-11-2	Aroclor-1016	73	U
11104-28-2	Aroclor-1221	150	U
11141-16-5	Aroclor-1232	73	U
53469-21-9	Aroclor-1242	73	U
12672-29-6	Aroclor-1248	160	P
11097-69-1	Aroclor-1254	320	
11096-82-5	Aroclor-1260	270	P

VALIDATED

1D
PESTICIDE ORGANICS ANALYSIS DATA SHEET

CLIENT SAMPLE NO.

SDA9-0.5
11-21-96

Lab Name: INDUSTRIAL & ENVIRONMENTA Contract: SOW 1/91

Lab Code: IEA Case No.: 2240-012 SDG No.: 11591

Matrix: (soil/water) SOIL Lab Sample ID: 961159115

Sample wt/vol: 30.1 (g/mL) G Lab File ID: P1121296_036.D

% Moisture: 44 decanted: (Y/N) N Date Received: 11/25/96

Extraction: (SepF/Cont/Sonc) SONC Date Extracted: 12/04/96

Concentrated Extract Volume: 5000(uL) Date Analyzed: 12/14/96

Injection Volume: 1.0(uL) Dilution Factor: 1.0

GPC Cleanup: (Y/N) Y pH: 7.0 Sulfur Cleanup: (Y/N) N

CAS NO.	COMPOUND	CONCENTRATION UNITS: (ug/L or ug/Kg) UG/KG	Q
12674-11-2	Aroclor-1016	59	U
11104-28-2	Aroclor-1221	120	U
11141-16-5	Aroclor-1232	59	U
53469-21-9	Aroclor-1242	59	U
12672-29-6	Aroclor-1248	57	J
11097-69-1	Aroclor-1254	100	P
11096-82-5	Aroclor-1260	210	P

VALIDATED

FORM I PEST

1D
PESTICIDE ORGANICS ANALYSIS DATA SHEET

CLIENT SAMPLE NO.

SDC11-0.5
11-21-96

Lab Name: INDUSTRIAL & ENVIRONMENTA Contract: SOW 1/91

Lab Code: IEA Case No.: 2240-012 SDG No.: 11591

Matrix: (soil/water) SOIL Lab Sample ID: 961159104

Sample wt/vol: 30.1 (g/mL) G Lab File ID: P1121296_081.D

% Moisture: 47 decanted: (Y/N) N Date Received: 11/25/96

Extraction: (SepF/Cont/Sonc) SONC Date Extracted: 12/04/96

Concentrated Extract Volume: 5000(uL) Date Analyzed: 12/18/96

Injection Volume: 1.0(uL) Dilution Factor: 1.0

GPC Cleanup: (Y/N) Y pH: 7.0 Sulfur Cleanup: (Y/N) N

CAS NO.	COMPOUND	CONCENTRATION UNITS: (ug/L or ug/Kg) UG/KG	Q
12674-11-2	Aroclor-1016	62	U
11104-28-2	Aroclor-1221	120	U
11141-16-5	Aroclor-1232	62	U
53469-21-9	Aroclor-1242	62	U
12672-29-6	Aroclor-1248	1300	C
11097-69-1	Aroclor-1254	860	CP
11096-82-5	Aroclor-1260	360	P

VALIDATED

1D
PESTICIDE ORGANICS ANALYSIS DATA SHEET

CLIENT SAMPLE NO.

SDC7-0.5 DUP
11-21-96

Lab Name: INDUSTRIAL & ENVIRONMENTA Contract: SOW 1/91

Lab Code: IEA Case No.: 2240-012 SDG No.: 11591

Matrix: (soil/water) SOIL Lab Sample ID: 961159103

Sample wt/vol: 30.2 (g/mL) G Lab File ID: P1121296_096.D

% Moisture: 33 decanted: (Y/N) N Date Received: 11/25/96

Extraction: (SepF/Cont/Sonc) SONC Date Extracted: 12/04/96

Concentrated Extract Volume: 5000(uL) Date Analyzed: 12/19/96

Injection Volume: 1.0(uL) Dilution Factor: 10.0

GPC Cleanup: (Y/N) Y pH: 7.0 Sulfur Cleanup: (Y/N) N

CAS NO.	COMPOUND	CONCENTRATION UNITS: (ug/L or ug/Kg) UG/KG		Q
12674-11-2	Aroclor-1016		490	U
11104-28-2	Aroclor-1221		990	U
11141-16-5	Aroclor-1232		490	U
53469-21-9	Aroclor-1242		490	U
12672-29-6	Aroclor-1248	15,000	~~16000~~	DCP
11097-69-1	Aroclor-1254		15000	DCP
11096-82-5	Aroclor-1260	10,000	~~22000~~	DCP

VALIDATED

1D
PESTICIDE ORGANICS ANALYSIS DATA SHEET

CLIENT SAMPLE NO.

SDC7-0.5DL

Lab Name: INDUSTRIAL & ENVIRONMENTA Contract: SOW 1/91

Lab Code: IEA Case No.: 2240-012 SDG No.: 11591

Matrix: (soil/water) SOIL Lab Sample ID: 961159103DL

Sample wt/vol: 30.2 (g/mL) G Lab File ID: P1121296_082.D

% Moisture: 33 decanted: (Y/N) N Date Received: 11/25/96

Extraction: (SepF/Cont/Sonc) SONC Date Extracted: 12/04/96

Concentrated Extract Volume: 5000(uL) Date Analyzed: 12/18/96

Injection Volume: 1.0(uL) Dilution Factor: 100.0

GPC Cleanup: (Y/N) Y pH: 7.0 Sulfur Cleanup: (Y/N) N

CAS NO.	COMPOUND	CONCENTRATION UNITS: (ug/L or ug/Kg) UG/KG	Q
12674-11-2	Aroclor-1016	4900	U
11104-28-2	Aroclor-1221	9900	U
11141-16-5	Aroclor-1232	4900	U
53469-21-9	Aroclor-1242	4900	U
12672-29-6	Aroclor-1248	15000	C DP
11097-69-1	Aroclor-1254	15000	C DP
11096-82-5	Aroclor-1260	10000	C DP

VALIDATED

1D
PESTICIDE ORGANICS ANALYSIS DATA SHEET

CLIENT SAMPLE NO.

SDT4(c)-1.5
11-20-96

Lab Name: INDUSTRIAL & ENVIRONMENTA Contract: SOW 1/91

Lab Code: IEA Case No.: 2240-012 SDG No.: 11591

Matrix: (soil/water) SOIL Lab Sample ID: 961159105

Sample wt/vol: 30.0 (g/mL) G Lab File ID: P1121296_093.D

% Moisture: 20 decanted: (Y/N) N Date Received: 11/25/96

Extraction: (SepF/Cont/Sonc) SONC Date Extracted: 12/04/96

Concentrated Extract Volume: 5000(uL) Date Analyzed: 12/19/96

Injection Volume: 1.0(uL) Dilution Factor: 10.0

GPC Cleanup: (Y/N) Y pH: 7.0 Sulfur Cleanup: (Y/N) N

CAS NO.	COMPOUND	CONCENTRATION UNITS: (ug/L or ug/Kg) UG/KG		Q
12674-11-2	Aroclor-1016		410	U
11104-28-2	Aroclor-1221		840	U
11141-16-5	Aroclor-1232		410	U
53469-21-9	Aroclor-1242		410	U
12672-29-6	Aroclor-1248	12,000	~~11000~~	D C
11097-69-1	Aroclor-1254	7,700	~~7300~~	D C
11096-82-5	Aroclor-1260	4,800	~~3400~~	D C P

VALIDATED

1D
PESTICIDE ORGANICS ANALYSIS DATA SHEET

CLIENT SAMPLE NO.

SDT4DL

Lab Name: INDUSTRIAL & ENVIRONMENTA Contract: SOW 1/91

Lab Code: IEA Case No.: 2240-012 SDG No.: 11591

Matrix: (soil/water) SOIL Lab Sample ID: 961159105DL

Sample wt/vol: 30.0 (g/mL) G Lab File ID: P1121296_083.D

% Moisture: 20 decanted: (Y/N) N Date Received: 11/25/96

Extraction: (SepF/Cont/Sonc) SONC Date Extracted: 12/04/96

Concentrated Extract Volume: 5000(uL) Date Analyzed: 12/19/96

Injection Volume: 1.0(uL) Dilution Factor: 100.0

GPC Cleanup: (Y/N) Y pH: 7.0 Sulfur Cleanup: (Y/N) N

CAS NO.	COMPOUND	CONCENTRATION UNITS: (ug/L or ug/Kg) UG/KG	Q
12674-11-2	Aroclor-1016	4100	U
11104-28-2	Aroclor-1221	8400	U
11141-16-5	Aroclor-1232	4100	U
53469-21-9	Aroclor-1242	4100	U
12672-29-6	Aroclor-1248	12000	CD
11097-69-1	Aroclor-1254	7700	CD
11096-82-5	Aroclor-1260	4800	CD

VALIDATED

1D
PESTICIDE ORGANICS ANALYSIS DATA SHEET

CLIENT SAMPLE NO.

APD - SDT1(A)-0.5'
11-21-96

Lab Name: INDUSTRIAL & ENVIRONMENTA Contract: SOW 1/91

Lab Code: IEA Case No.: 2240-013 SDG No.: 11593

Matrix: (soil/water) SOIL Lab Sample ID: 961159317

Sample wt/vol: 30.0 (g/mL) G Lab File ID: P2111196_279.D

% Moisture: 63 decanted: (Y/N) N Date Received: 11/25/96

Extraction: (SepF/Cont/Sonc) SONC Date Extracted: 12/04/96

Concentrated Extract Volume: 5000(uL) Date Analyzed: 12/14/96

Injection Volume: 1.0(uL) Dilution Factor: 1.0

GPC Cleanup: (Y/N) Y pH: 7.0 Sulfur Cleanup: (Y/N) N

CAS NO.	COMPOUND	CONCENTRATION UNITS: (ug/L or ug/Kg) UG/KG	Q
12674-11-2	Aroclor-1016	89	U
11104-28-2	Aroclor-1221	180	U
11141-16-5	Aroclor-1232	89	U
53469-21-9	Aroclor-1242	89	U
12672-29-6	Aroclor-1248	89	U
11097-69-1	Aroclor-1254	570	
11096-82-5	Aroclor-1260	240	P

VALIDATED

1D
PESTICIDE ORGANICS ANALYSIS DATA SHEET

CLIENT SAMPLE NO.

RPD-SDD10-0.5'
11-21-96

Lab Name: INDUSTRIAL & ENVIRONMENTA Contract: SOW 1/91

Lab Code: IEA Case No.: 2240-013 SDG No.: 11593

Matrix: (soil/water) SOIL Lab Sample ID: 961159301

Sample wt/vol: 30.1 (g/mL) G Lab File ID: P1121296_026.D

% Moisture: 56 decanted: (Y/N) N Date Received: 11/25/96

Extraction: (SepF/Cont/Sonc) SONC Date Extracted: 12/04/96

Concentrated Extract Volume: 5000(uL) Date Analyzed: 12/13/96

Injection Volume: 1.0(uL) Dilution Factor: 1.0

GPC Cleanup: (Y/N) Y pH: 7.0 Sulfur Cleanup: (Y/N) N

CAS NO.	COMPOUND	CONCENTRATION UNITS: (ug/L or ug/Kg) UG/KG	Q
12674-11-2	Aroclor-1016	75	U
11104-28-2	Aroclor-1221	150	U
11141-16-5	Aroclor-1232	75	U
53469-21-9	Aroclor-1242	75	U
12672-29-6	Aroclor-1248	75	U
11097-69-1	Aroclor-1254	95	P
11096-82-5	Aroclor-1260	35	JP

VALIDATED

1D

PESTICIDE ORGANICS ANALYSIS DATA SHEET

CLIENT SAMPLE NO.

SDT2(D)-1.0'
11-20-96

Lab Name: INDUSTRIAL & ENVIRONMENTA Contract: SOW 1/91

Lab Code: IEA Case No.: 2240-014 SDG No.: 11595

Matrix: (soil/water) SOIL Lab Sample ID: 961159509

Sample wt/vol: 30.1 (g/mL) G Lab File ID: P1121296_103.D

% Moisture: 36 decanted: (Y/N) N Date Received: 11/25/96

Extraction: (SepF/Cont/Sonc) SONC Date Extracted: 12/04/96

Concentrated Extract Volume: 5000(uL) Date Analyzed: 12/19/96

Injection Volume: 1.0(uL) Dilution Factor: 1.0

GPC Cleanup: (Y/N) Y pH: 7.0 Sulfur Cleanup: (Y/N) N

CAS NO.	COMPOUND	CONCENTRATION UNITS: (ug/L or ug/Kg) UG/KG		Q
12674-11-2	Aroclor-1016		51	U
11104-28-2	Aroclor-1221		100	U
11141-16-5	Aroclor-1232		51	U
53469-21-9	Aroclor-1242		51	U
12672-29-6	Aroclor-1248	4300	~~3200~~	C D
11097-69-1	Aroclor-1254	3400	~~2600~~	C D
11096-82-5	Aroclor-1260	1700	~~1500~~	D

VALIDATED

1D
PESTICIDE ORGANICS ANALYSIS DATA SHEET

CLIENT SAMPLE NO.

SDT2DL

Lab Name: INDUSTRIAL & ENVIRONMENTA Contract: SOW 1/91

Lab Code: IEA Case No.: 2240-014 SDG No.: 11595

Matrix: (soil/water) SOIL Lab Sample ID: 961159509DL

Sample wt/vol: 30.1 (g/mL) G Lab File ID: P2121896_080.D

% Moisture: 36 decanted: (Y/N) N Date Received: 11/25/96

Extraction: (SepF/Cont/Sonc) SONC Date Extracted: 12/04/96

Concentrated Extract Volume: 5000(uL) Date Analyzed: 12/25/96

Injection Volume: 1.0(uL) Dilution Factor: 10.0

GPC Cleanup: (Y/N) Y pH: 7.0 Sulfur Cleanup: (Y/N) N

CAS NO.	COMPOUND	CONCENTRATION UNITS: (ug/L or ug/Kg) UG/KG	Q
12674-11-2	Aroclor-1016	510	U
11104-28-2	Aroclor-1221	1000	U
11141-16-5	Aroclor-1232	510	U
53469-21-9	Aroclor-1242	510	U
12672-29-6	Aroclor-1248	4300	D
11097-69-1	Aroclor-1254	3400	D
11096-82-5	Aroclor-1260	1700	D

VALIDATED

1D
PESTICIDE ORGANICS ANALYSIS DATA SHEET

EPA SAMPLE N
APD-SDC2-0.
11-20-96

Lab Name: IEA-CT Contract: _____

Lab Code: IEACT Case No.: 2581A SAS No.: _____ SDG No.: A2581

Matrix: (soil/water): SOIL Lab Sample ID: 962581A-01

Sample wt/vol: 30 (g/ml) G Lab File ID: A1494CLP039

% Moisture: 54 decanted: (Y/N) N Date Received: 11/21/96

Extraction: (SepF/Cont/Sonc) SONC Date Extracted: 11/21/96

Concentrated Extract Volume: 5000 (uL) Date Analyzed: 11/23/96

Injection Volume: 1.0 (uL) Dilution Factor: 1.0

GPC Cleanup: (Y/N) Y pH: 5.6 Sulfur Cleanup: (Y/N) N

CAS NO.	COMPOUND	CONCENTRATION UNITS: (ug/L or ug/Kg) UG/KG	Q
12674-11-2	Aroclor-1016	72	U
11104-28-2	Aroclor-1221	140	U
11141-16-5	Aroclor-1232	72	U
53469-21-9	Aroclor-1242	72	U
12672-29-6	Aroclor-1248	49.	JP
11097-69-1	Aroclor-1254	99.	P
11096-82-5	Aroclor-1260	63.	JP

VALIDATED

1D
PESTICIDE ORGANICS ANALYSIS DATA SHEET

EPA SAMPLE NO
APD-SDD3-0.5
11-20-96

Lab Name: IEA-CT Contract: _____

Lab Code: IEACT Case No.: 2581A SAS No.: _____ SDG No.: A2581

Matrix: (soil/water): SOIL Lab Sample ID: 962581A-02

Sample wt/vol: 30 (g/ml) G Lab File ID: A1494CLP040

% Moisture: 42 decanted: (Y/N) N Date Received: 11/21/96

Extraction: (SepF/Cont/Sonc) SONC Date Extracted: 11/21/96

Concentrated Extract Volume: 5000 (uL) Date Analyzed: 11/23/96

Injection Volume: 1.0 (uL) Dilution Factor: 1.0

GPC Cleanup: (Y/N) Y pH: 6.6 Sulfur Cleanup: (Y/N) N

CAS NO.	COMPOUND	CONCENTRATION UNITS: (ug/L or ug/Kg) UG/KG	Q
12674-11-2	Aroclor-1016	57	U
11104-28-2	Aroclor-1221	120	U
11141-16-5	Aroclor-1232	57	U
53469-21-9	Aroclor-1242	57	U
12672-29-6	Aroclor-1248	62.	P
11097-69-1	Aroclor-1254	170	
11096-82-5	Aroclor-1260	87.	P

VALIDATED

1D
PESTICIDE ORGANICS ANALYSIS DATA SHEET

EPA SAMPLE NO.
D
APD-SØC4-0.5
11-20-96

Lab Name: IEA-CT Contract: _____

Lab Code: IEACT Case No.: 2581A SAS No.: _____ SDG No.: A2581

Matrix: (soil/water): SOIL Lab Sample ID: 962581A-03

Sample wt/vol: 30 (g/ml) G Lab File ID: A1494CLP043

% Moisture: 37 decanted: (Y/N) N Date Received: 11/21/96

Extraction: (SepF/Cont/Sonc) SONC Date Extracted: 11/21/96

Concentrated Extract Volume: 5000 (uL) Date Analyzed: 11/23/96

Injection Volume: 1.0 (uL) Dilution Factor: 1.0

GPC Cleanup: (Y/N) Y pH: 5.7 Sulfur Cleanup: (Y/N) N

CAS NO.	COMPOUND	CONCENTRATION UNITS: (ug/L or ug/Kg) UG/KG	Q
12674-11-2	Aroclor-1016	52	U
11104-28-2	Aroclor-1221	110	U
11141-16-5	Aroclor-1232	52	U
53469-21-9	Aroclor-1242	52	U
12672-29-6	Aroclor-1248	72.	P
11097-69-1	Aroclor-1254	230	
11096-82-5	Aroclor-1260	130	P

VALIDATED

1D
PESTICIDE ORGANICS ANALYSIS DATA SHEET

EPA SAMPLE NO.
APD-SDB5-0.5
11-20-96

Lab Name: IEA-CT Contract: _____

Lab Code: IEACT Case No.: 2581A SAS No.: _____ SDG No.: A2581

Matrix: (soil/water): SOIL Lab Sample ID: 962581A-04

Sample wt/vol: 30 (g/ml) G Lab File ID: A1494CLP044

% Moisture: 68 decanted: (Y/N) N Date Received: 11/21/96

Extraction: (SepF/Cont/Sonc) SONC Date Extracted: 11/21/96

Concentrated Extract Volume: 5000 (uL) Date Analyzed: 11/23/96

Injection Volume: 1.0 (uL) Dilution Factor: 1.0

GPC Cleanup: (Y/N) Y pH: 6.1 Sulfur Cleanup: (Y/N) N

CAS NO.	COMPOUND	CONCENTRATION UNITS: (ug/L or ug/Kg) UG/KG	Q
12674-11-2	Aroclor-1016	100	U
11104-28-2	Aroclor-1221	210	U
11141-16-5	Aroclor-1232	100	U
53469-21-9	Aroclor-1242	100	U
12672-29-6	Aroclor-1248	250	
11097-69-1	Aroclor-1254	830	
11096-82-5	Aroclor-1260	430	P

VALIDATED

055A

1D
PESTICIDE ORGANICS ANALYSIS DATA SHEET

EPA SAMPLE NO
APD-SDC6-0.5
11-20-96

Lab Name: IEA-CT Contract: _____

Lab Code: IEACT Case No.: 2581A SAS No.: _____ SDG No.: A2581

Matrix: (soil/water): SOIL Lab Sample ID: 962581A-05

Sample wt/vol: 30 (g/ml) G Lab File ID: B5233CLP130

% Moisture: 26 decanted: (Y/N) N Date Received: 11/21/96

Extraction: (SepF/Cont/Sonc) SONC Date Extracted: 11/21/96

Concentrated Extract Volume: 5000 (uL) Date Analyzed: 11/25/96

Injection Volume: 1.0 (uL) Dilution Factor: 5.0

GPC Cleanup: (Y/N) Y pH: 5.9 Sulfur Cleanup: (Y/N) Y

CAS NO.	COMPOUND	CONCENTRATION UNITS: (ug/L or ug/Kg) UG/KG	Q
12674-11-2	Aroclor-1016	220	U
11104-28-2	Aroclor-1221	450	U
11141-16-5	Aroclor-1232	220	U
53469-21-9	Aroclor-1242	220	U
12672-29-6	Aroclor-1248	190	JP
11097-69-1	Aroclor-1254	940	
11096-82-5	Aroclor-1260	760	

VALIDATED

1D
PESTICIDE ORGANICS ANALYSIS DATA SHEET

EPA SAMPLE NO.
APD-SDD7-0.5
11-20-96

Lab Name: IEA-CT Contract: _____

Lab Code: IEACT Case No.: 2581A SAS No.: _____ SDG No.: A2581

Matrix: (soil/water): SOIL Lab Sample ID: 962581A-06

Sample wt/vol: 30 (g/ml) G Lab File ID: A1494CLP079

% Moisture: 80 decanted: (Y/N) N Date Received: 11/21/96

Extraction: (SepF/Cont/Sonc) SONC Date Extracted: 11/21/96

Concentrated Extract Volume: 5000 (uL) Date Analyzed: 11/24/96

Injection Volume: 1.0 (uL) Dilution Factor: 1.0

GPC Cleanup: (Y/N) Y pH: 5.7 Sulfur Cleanup: (Y/N) Y

CAS NO.	COMPOUND	CONCENTRATION UNITS: (ug/L or ug/Kg) UG/KG	Q
12674-11-2	Aroclor-1016	160	U
11104-28-2	Aroclor-1221	340	U
11141-16-5	Aroclor-1232	160	U
53469-21-9	Aroclor-1242	160	U
12672-29-6	Aroclor-1248	78.	JP
11097-69-1	Aroclor-1254	320	
11096-82-5	Aroclor-1260	250	

VALIDATED

07:

EPA SAMPLE NO

APD-SDC8-0.5

11-20-96

1D

PESTICIDE ORGANICS ANALYSIS DATA SHEET

Lab Name: IEA-CT Contract: _____

Lab Code: IEACT Case No.: 2581A SAS No.: _____ SDG No.: A2581

Matrix: (soil/water): SOIL Lab Sample ID: 962581A-07

Sample wt/vol: 30 (g/ml) G Lab File ID: B5233CLP157

% Moisture: 54 decanted: (Y/N) N Date Received: 11/21/96

Extraction: (SepF/Cont/Sonc) SONC Date Extracted: 11/21/96

Concentrated Extract Volume: 5000 (uL) Date Analyzed: 11/26/96

Injection Volume: 1.0 (uL) Dilution Factor: 100.0

GPC Cleanup: (Y/N) Y pH: 5.8 Sulfur Cleanup: (Y/N) Y

CAS NO.	COMPOUND	CONCENTRATION UNITS: (ug/L or ug/Kg) UG/KG	Q
12674-11-2	Aroclor-1016	7200	U
11104-28-2	Aroclor-1221	14000	U
11141-16-5	Aroclor-1232	7200	U
53469-21-9	Aroclor-1242	7200	U
12672-29-6	Aroclor-1248	23000	
11097-69-1	Aroclor-1254	35000	P
11096-82-5	Aroclor-1260	15000	P

VALIDATED

FORM I PEST

3/90

080

1D
PESTICIDE ORGANICS ANALYSIS DATA SHEET

EPA SAMPLE NO.
APD-SDB9-0.5
11-20-96

Lab Name: IEA-CT Contract: _____

Lab Code: IEACT Case No.: 2581A SAS No.: _____ SDG No.: A2581

Matrix: (soil/water): SOIL Lab Sample ID: 962581A-08

Sample wt/vol: 30 (g/ml) G Lab File ID: B5233CLP132

% Moisture: 65 decanted: (Y/N) N Date Received: 11/21/96

Extraction: (SepF/Cont/Sonc) SONC Date Extracted: 11/21/96

Concentrated Extract Volume: 5000 (uL) Date Analyzed: 11/26/96

Injection Volume: 1.0 (uL) Dilution Factor: 50.0

GPC Cleanup: (Y/N) Y pH: 5.9 Sulfur Cleanup: (Y/N) Y

CAS NO.	COMPOUND	CONCENTRATION UNITS: (ug/L or ug/Kg) UG/KG	Q
12674-11-2	Aroclor-1016	4700	U
11104-28-2	Aroclor-1221	9600	U
11141-16-5	Aroclor-1232	4700	U
53469-21-9	Aroclor-1242	4700	U
12672-29-6	Aroclor-1248	2100	J
11097-69-1	Aroclor-1254	7100	
11096-82-5	Aroclor-1260	4900	P

VALIDATED

1D
PESTICIDE ORGANICS ANALYSIS DATA SHEET

EPA SAMPLE NO.
APD-SDC9-1.0
11-20-96

Lab Name: IEA-CT Contract: _____

Lab Code: IEACT Case No.: 2581A SAS No.: _____ SDG No.: A2581

Matrix: (soil/water): SOIL Lab Sample ID: 962581A-09

Sample wt/vol: 30 (g/ml) G Lab File ID: A1494CLP080

% Moisture: 19 decanted: (Y/N) N Date Received: 11/21/96

Extraction: (SepF/Cont/Sonc) SONC Date Extracted: 11/21/96

Concentrated Extract Volume: 5000 (uL) Date Analyzed: 11/24/96

Injection Volume: 1.0 (uL) Dilution Factor: 1.0

GPC Cleanup: (Y/N) Y pH: 5.6 Sulfur Cleanup: (Y/N) Y

CAS NO.	COMPOUND	CONCENTRATION UNITS: (ug/L or ug/Kg) UG/KG	Q
12674-11-2	Aroclor-1016	41	U
11104-28-2	Aroclor-1221	83	U
11141-16-5	Aroclor-1232	41	U
53469-21-9	Aroclor-1242	41	U
12672-29-6	Aroclor-1248	21.	JP
11097-69-1	Aroclor-1254	49.	P
11096-82-5	Aroclor-1260	23.	JP

VALIDATED

1D
PESTICIDE ORGANICS ANALYSIS DATA SHEET

EPA SAMPLE NO.
APD-SDD9-0.5

11-20-96

Lab Name: IEA-CT Contract: _____

Lab Code: IEACT Case No.: 2581A SAS No.: _____ SDG No.: A2581

Matrix: (soil/water): SOIL Lab Sample ID: 962581A-10

Sample wt/vol: 30 (g/ml) G Lab File ID: B5233CLP129

% Moisture: 16 decanted: (Y/N) N Date Received: 11/21/96

Extraction: (SepF/Cont/Sonc) SONC Date Extracted: 11/21/96

Concentrated Extract Volume: 5000 (uL) Date Analyzed: 11/25/96

Injection Volume: 1.0 (uL) Dilution Factor: 1.0

GPC Cleanup: (Y/N) Y pH: 5.8 Sulfur Cleanup: (Y/N) Y

CAS NO.	COMPOUND	CONCENTRATION UNITS: (ug/L or ug/Kg) UG/KG	Q
12674-11-2	Aroclor-1016	39	U
11104-28-2	Aroclor-1221	80	U
11141-16-5	Aroclor-1232	39	U
53469-21-9	Aroclor-1242	39	U
12672-29-6	Aroclor-1248	1.8	JP
11097-69-1	Aroclor-1254	12.	JP
11096-82-5	Aroclor-1260	6.9	JP

VALIDATED

1D
PESTICIDE ORGANICS ANALYSIS DATA SHEET

EPA SAMPLE NO
-SDT1(B)-0.5
11-20-96

Lab Name: IEA-CT Contract: _____

Lab Code: IEACT Case No.: 2581A SAS No.: _____ SDG No.: A2581

Matrix: (soil/water): SOIL Lab Sample ID: 962581A-11

Sample wt/vol: 30 (g/ml) G Lab File ID: B5233CLP133

% Moisture: 70 decanted: (Y/N) N Date Received: 11/21/96

Extraction: (SepF/Cont/Sonc) SONC Date Extracted: 11/21/96

Concentrated Extract Volume: 5000 (uL) Date Analyzed: 11/26/96

Injection Volume: 1.0 (uL) Dilution Factor: 20.0

GPC Cleanup: (Y/N) Y pH: 5.7 Sulfur Cleanup: (Y/N) Y

CAS NO.	COMPOUND	CONCENTRATION UNITS: (ug/L or ug/Kg) UG/KG	Q
12674-11-2	Aroclor-1016	2200	U
11104-28-2	Aroclor-1221	4500	U
11141-16-5	Aroclor-1232	2200	U
53469-21-9	Aroclor-1242	2200	U
12672-29-6	Aroclor-1248	1800	JP
11097-69-1	Aroclor-1254	4800	P
11096-82-5	Aroclor-1260	3600	

VALIDATED

1D
PESTICIDE ORGANICS ANALYSIS DATA SHEET

EPA SAMPLE NO.
-SDT1(C)-0.5
11-20-96

Lab Name: IEA-CT Contract: _____

Lab Code: IEACT Case No.: 2581A SAS No.: _____ SDG No.: A2581

Matrix: (soil/water): SOIL Lab Sample ID: 962581A-12

Sample wt/vol: 30 (g/ml) G Lab File ID: B5233CLP159

% Moisture: 45 decanted: (Y/N) N Date Received: 11/21/96

Extraction: (SepF/Cont/Sonc) SONC Date Extracted: 11/21/96

Concentrated Extract Volume: 5000 (uL) Date Analyzed: 11/26/96

Injection Volume: 1.0 (uL) Dilution Factor: 50.0

GPC Cleanup: (Y/N) Y pH: 5.8 Sulfur Cleanup: (Y/N) Y

CAS NO.	COMPOUND	CONCENTRATION UNITS: (ug/L or ug/Kg) UG/KG	Q
12674-11-2	Aroclor-1016	3000	U
11104-28-2	Aroclor-1221	6100	U
11141-16-5	Aroclor-1232	3000	U
53469-21-9	Aroclor-1242	3000	U
12672-29-6	Aroclor-1248	2300	JP
11097-69-1	Aroclor-1254	9300	P
11096-82-5	Aroclor-1260	2800	J

VALIDATED

1D
PESTICIDE ORGANICS ANALYSIS DATA SHEET

EPA SAMPLE NO
-SDT1(D)-0.5
11-20-96

Lab Name: IEA-CT Contract: _____

Lab Code: IEACT Case No.: 2581A SAS No.: _____ SDG No.: A2581

Matrix: (soil/water): SOIL Lab Sample ID: 962581A-13

Sample wt/vol: 30 (g/ml) G Lab File ID: B5233CLP160

% Moisture: 45 decanted: (Y/N) N Date Received: 11/21/96

Extraction: (SepF/Cont/Sonc) SONC Date Extracted: 11/21/96

Concentrated Extract Volume: 5000 (uL) Date Analyzed: 11/26/96

Injection Volume: 1.0 (uL) Dilution Factor: 20.0

GPC Cleanup: (Y/N) Y pH: 5.9 Sulfur Cleanup: (Y/N) Y

CAS NO.	COMPOUND	CONCENTRATION UNITS: (ug/L or ug/Kg) UG/KG	Q
12674-11-2	Aroclor-1016	1200	U
11104-28-2	Aroclor-1221	2400	U
11141-16-5	Aroclor-1232	1200	U
53469-21-9	Aroclor-1242	1200	U
12672-29-6	Aroclor-1248	510	JP
11097-69-1	Aroclor-1254	3500	P
11096-82-5	Aroclor-1260	1200	

VALIDATED

1D
PESTICIDE ORGANICS ANALYSIS DATA SHEET

EPA SAMPLE NO.
-SDT2(B)-0.5
11-21-96

Lab Name: IEA-CT Contract: _____

Lab Code: IEACT Case No.: 2581A SAS No.: _____ SDG No.: A2581

Matrix: (soil/water): SOIL Lab Sample ID: 962581A-14

Sample wt/vol: 30 (g/ml) G Lab File ID: B5233CLP136

% Moisture: 47 decanted: (Y/N) N Date Received: 11/21/96

Extraction: (SepF/Cont/Sonc) SONC Date Extracted: 11/21/96

Concentrated Extract Volume: 5000 (uL) Date Analyzed: 11/26/96

Injection Volume: 1.0 (uL) Dilution Factor: 20.0

GPC Cleanup: (Y/N) Y pH: 5.9 Sulfur Cleanup: (Y/N) Y

CAS NO.	COMPOUND	CONCENTRATION UNITS: (ug/L or ug/Kg) UG/KG	Q
12674-11-2	Aroclor-1016	1200	U
11104-28-2	Aroclor-1221	2500	U
11141-16-5	Aroclor-1232	1200	U
53469-21-9	Aroclor-1242	1200	U
12672-29-6	Aroclor-1248	930	J
11097-69-1	Aroclor-1254	3400	P
11096-82-5	Aroclor-1260	2900	P

VALIDATED

1D
PESTICIDE ORGANICS ANALYSIS DATA SHEET

EPA SAMPLE NO.
-SDT2(C)-0.5
11-20-96

Lab Name: IEA-CT Contract: _____

Lab Code: IEACT Case No.: 2581A SAS No.: _____ SDG No.: A2581

Matrix: (soil/water): SOIL Lab Sample ID: 962581A-15

Sample wt/vol: 30 (g/ml) G Lab File ID: B5233CLP118

% Moisture: 61 decanted: (Y/N) N Date Received: 11/21/96

Extraction: (SepF/Cont/Sonc) SONC Date Extracted: 11/21/96

Concentrated Extract Volume: 5000 (uL) Date Analyzed: 11/25/96

Injection Volume: 1.0 (uL) Dilution Factor: 1000.0

GPC Cleanup: (Y/N) Y pH: 6 Sulfur Cleanup: (Y/N) Y

CAS NO.	COMPOUND	CONCENTRATION UNITS: (ug/L or ug/Kg) UG/KG	Q
12674-11-2	Aroclor-1016	85000	U
11104-28-2	Aroclor-1221	170000	U
11141-16-5	Aroclor-1232	85000	U
53469-21-9	Aroclor-1242	85000	U
12672-29-6	Aroclor-1248	99000	
11097-69-1	Aroclor-1254	200000	
11096-82-5	Aroclor-1260	60000	JP

VALIDATED

1D
PESTICIDE ORGANICS ANALYSIS DATA SHEET

EPA SAMPLE NO.
-SDT2(D)-0.5
11-20-96

Lab Name: IEA-CT Contract: _____

Lab Code: IEACT Case No.: 2581A SAS No.: _____ SDG No.: A2581

Matrix: (soil/water): SOIL Lab Sample ID: 962581A-16

Sample wt/vol: 30 (g/ml) G Lab File ID: B5233CLP119

% Moisture: 60 decanted: (Y/N) N Date Received: 11/21/96

Extraction: (SepF/Cont/Sonc) SONC Date Extracted: 11/21/96

Concentrated Extract Volume: 5000 (uL) Date Analyzed: 11/25/96

Injection Volume: 1.0 (uL) Dilution Factor: 200.0

GPC Cleanup: (Y/N) Y pH: 6.1 Sulfur Cleanup: (Y/N) Y

CAS NO.	COMPOUND	CONCENTRATION UNITS: (ug/L or ug/Kg) UG/KG	Q
12674-11-2	Aroclor-1016	16000	U
11104-28-2	Aroclor-1221	34000	U
11141-16-5	Aroclor-1232	16000	U
53469-21-9	Aroclor-1242	16000	U
12672-29-6	Aroclor-1248	6700	JP
11097-69-1	Aroclor-1254	17000	
11096-82-5	Aroclor-1260	5400	JP

VALIDATED

1D
PESTICIDE ORGANICS ANALYSIS DATA SHEET

EPA SAMPLE NO.
-SDT3(B)-0.5
11-20-96

Lab Name: IEA-CT Contract: _____

Lab Code: IEACT Case No.: 2581A SAS No.: _____ SDG No.: A2581

Matrix: (soil/water): SOIL Lab Sample ID: 962581A-17

Sample wt/vol: 30 (g/ml) G Lab File ID: B5233CLP120

% Moisture: 52 decanted: (Y/N) N Date Received: 11/21/96

Extraction: (SepF/Cont/Sonc) SONC Date Extracted: 11/21/96

Concentrated Extract Volume: 5000 (uL) Date Analyzed: 11/25/96

Injection Volume: 1.0 (uL) Dilution Factor: 500.0

GPC Cleanup: (Y/N) Y pH: 5.5 Sulfur Cleanup: (Y/N) Y

CAS NO.	COMPOUND	CONCENTRATION UNITS: (ug/L or ug/Kg) UG/KG	Q
12674-11-2	Aroclor-1016	34000	U
11104-28-2	Aroclor-1221	70000	U
11141-16-5	Aroclor-1232	34000	U
53469-21-9	Aroclor-1242	34000	U
12672-29-6	Aroclor-1248	54000	P
11097-69-1	Aroclor-1254	150000	
11096-82-5	Aroclor-1260	30000	JP

VALIDATED

1D
PESTICIDE ORGANICS ANALYSIS DATA SHEET

EPA SAMPLE NO.
-SDT3(C)-1.0
11-20-96

Lab Name: IEA-CT Contract: _____

Lab Code: IEACT Case No.: 2581A SAS No.: _____ SDG No.: A2581

Matrix: (soil/water): SOIL Lab Sample ID: 962581A-18

Sample wt/vol: 30 (g/ml) G Lab File ID: B5233CLP114

% Moisture: 31 decanted: (Y/N) N Date Received: 11/21/96

Extraction: (SepF/Cont/Sonc) SONC Date Extracted: 11/21/96

Concentrated Extract Volume: 5000 (uL) Date Analyzed: 11/25/96

Injection Volume: 1.0 (uL) Dilution Factor: 1.0

GPC Cleanup: (Y/N) Y pH: 6.5 Sulfur Cleanup: (Y/N) N

CAS NO.	COMPOUND	CONCENTRATION UNITS: (ug/L or ug/Kg) UG/KG	Q
12674-11-2	Aroclor-1016	48	U
11104-28-2	Aroclor-1221	97	U
11141-16-5	Aroclor-1232	48	U
53469-21-9	Aroclor-1242	48	U
12672-29-6	Aroclor-1248	80.	P
11097-69-1	Aroclor-1254	100	
11096-82-5	Aroclor-1260	43.	JP

VALIDATED

1D
PESTICIDE ORGANICS ANALYSIS DATA SHEET

EPA SAMPLE NO
-SDT3(D)-0.5
11-20-96

Lab Name: IEA-CT Contract: _____

Lab Code: IEACT Case No.: 2581A SAS No.: _____ SDG No.: A2581

Matrix: (soil/water): SOIL Lab Sample ID: 962581A-19

Sample wt/vol: 30 (g/ml) G Lab File ID: B5233CLP121

% Moisture: 54 decanted: (Y/N) N Date Received: 11/21/96

Extraction: (SepF/Cont/Sonc) SONC Date Extracted: 11/21/96

Concentrated Extract Volume: 5000 (uL) Date Analyzed: 11/25/96

Injection Volume: 1.0 (uL) Dilution Factor: 50.0

GPC Cleanup: (Y/N) Y pH: 5.9 Sulfur Cleanup: (Y/N) Y

CAS NO.	COMPOUND	CONCENTRATION UNITS: (ug/L or ug/Kg) UG/KG	Q
12674-11-2	Aroclor-1016	3600	U
11104-28-2	Aroclor-1221	7300	U
11141-16-5	Aroclor-1232	3600	U
53469-21-9	Aroclor-1242	3600	U
12672-29-6	Aroclor-1248	2200	JP
11097-69-1	Aroclor-1254	7000	
11096-82-5	Aroclor-1260	6500	P

VALIDATED

1D
PESTICIDE ORGANICS ANALYSIS DATA SHEET

EPA SAMPLE NO.
APD-SDB1-0.5
11-20-96

Lab Name: IEA-CT Contract: _____

Lab Code: IEACT Case No.: 2581A SAS No.: _____ SDG No.: A2581

Matrix: (soil/water): SOIL Lab Sample ID: 962581A-20

Sample wt/vol: 30 (g/ml) G Lab File ID: B5233CLP115

% Moisture: 65 decanted: (Y/N) N Date Received: 11/21/96

Extraction: (SepF/Cont/Sonc) SONC Date Extracted: 11/21/96

Concentrated Extract Volume: 5000 (uL) Date Analyzed: 11/25/96

Injection Volume: 1.0 (uL) Dilution Factor: 1.0

GPC Cleanup: (Y/N) Y pH: 6.2 Sulfur Cleanup: (Y/N) N

CAS NO.	COMPOUND	CONCENTRATION UNITS: (ug/L or ug/Kg) UG/KG	Q
12674-11-2	Aroclor-1016	94	U
11104-28-2	Aroclor-1221	190	U
11141-16-5	Aroclor-1232	94	U
53469-21-9	Aroclor-1242	94	U
12672-29-6	Aroclor-1248	94	U
11097-69-1	Aroclor-1254	15.	JP
11096-82-5	Aroclor-1260	41.	J

VALIDATED

CULVERT OUTFALL-0.5 015

1D

PESTICIDE ORGANICS ANALYSIS DATA SHEET

EPA SAMPLE NO

APD-CULVERT OUTFALL 0.5'

11-20-96

Lab Name: IEA-CT Contract: _____

Lab Code: IEACT Case No.: 2581B SAS No.: _____ SDG No.: B2581

Matrix: (soil/water): SOIL Lab Sample ID: 962581B-01

Sample wt/vol: 30 (g/ml) G Lab File ID: A1494CLP022

% Moisture: 58 decanted: (Y/N) N Date Received: 11/21/96

Extraction: (SepF/Cont/Sonc) SONC Date Extracted: 11/21/96

Concentrated Extract Volume: 5000 (uL) Date Analyzed: 11/23/96

Injection Volume: 1.0 (uL) Dilution Factor: 1.0

GPC Cleanup: (Y/N) Y pH: 6.9 Sulfur Cleanup: (Y/N) N

CAS NO.	COMPOUND	CONCENTRATION UNITS: (ug/L or ug/Kg) UG/KG	Q
12674-11-2	Aroclor-1016	78	U
11104-28-2	Aroclor-1221	160	U
11141-16-5	Aroclor-1232	78	U
53469-21-9	Aroclor-1242	78	U
12672-29-6	Aroclor-1248	510	
11097-69-1	Aroclor-1254	810	P
11096-82-5	Aroclor-1260	760	P

VALIDATED

FORM I PEST

3/90

1D
PESTICIDE ORGANICS ANALYSIS DATA SHEET

EPA SAMPLE NO.
ERT DOWN 0.5

Lab Name: IEA-CT Contract: APD-Culvert-Downstream-0.5' 11-20-96

Lab Code: IEACT Case No.: 2581B SAS No.: _____ SDG No.: B2581

Matrix: (soil/water): SOIL Lab Sample ID: 962581B-02

Sample wt/vol: 30 (g/ml) G Lab File ID: A1494CLP023

% Moisture: 31 decanted: (Y/N) N Date Received: 11/21/96

Extraction: (SepF/Cont/Sonc) SONC Date Extracted: 11/21/96

Concentrated Extract Volume: 5000 (uL) Date Analyzed: 11/23/96

Injection Volume: 1.0 (uL) Dilution Factor: 1.0

GPC Cleanup: (Y/N) Y pH: 6.9 Sulfur Cleanup: (Y/N) N

CAS NO.	COMPOUND	CONCENTRATION UNITS: (ug/L or ug/Kg) UG/KG	Q
12674-11-2	Aroclor-1016	48	U
11104-28-2	Aroclor-1221	97	U
11141-16-5	Aroclor-1232	48	U
53469-21-9	Aroclor-1242	48	U
12672-29-6	Aroclor-1248	58.	
11097-69-1	Aroclor-1254	110	P
11096-82-5	Aroclor-1260	120	

VALIDATED

1D
PESTICIDE ORGANICS ANALYSIS DATA SHEET

EPA SAMPLE NO
ERT UP(1)0.5

Lab Name: IEA-CT Contract: APD-Culvert Upstream(1)-0.5' 11-20-96

Lab Code: IEACT Case No.: 2581B SAS No.: _____ SDG No.: B2581

Matrix: (soil/water): SOIL Lab Sample ID: 962581B-03

Sample wt/vol: 30 (g/ml) G Lab File ID: A1494CLP064

% Moisture: 57 decanted: (Y/N) N Date Received: 11/21/96

Extraction: (SepF/Cont/Sonc) SONC Date Extracted: 11/21/96

Concentrated Extract Volume: 5000 (uL) Date Analyzed: 11/24/96

Injection Volume: 1.0 (uL) Dilution Factor: 1.0

GPC Cleanup: (Y/N) Y pH: 6.8 Sulfur Cleanup: (Y/N) Y

CAS NO.	COMPOUND	CONCENTRATION UNITS: (ug/L or ug/Kg) UG/KG	Q
12674-11-2	Aroclor-1016	77	U
11104-28-2	Aroclor-1221	160	U
11141-16-5	Aroclor-1232	77	U
53469-21-9	Aroclor-1242	77	U
12672-29-6	Aroclor-1248	29.	JP
11097-69-1	Aroclor-1254	43.	JP
11096-82-5	Aroclor-1260	27.	JP

VALIDATED

1D
PESTICIDE ORGANICS ANALYSIS DATA SHEET

EPA SAMPLE NO.
PD-SDC10-0.5
11-20-96

Lab Name: IEA-CT Contract: _____

Lab Code: IEACT Case No.: 2581B SAS No.: _____ SDG No.: B2581

Matrix: (soil/water): SOIL Lab Sample ID: 962581B-04

Sample wt/vol: 30 (g/ml) G Lab File ID: A1494CLP065

% Moisture: 26 decanted: (Y/N) N Date Received: 11/21/96

Extraction: (SepF/Cont/Sonc) SONC Date Extracted: 11/21/96

Concentrated Extract Volume: 5000 (uL) Date Analyzed: 11/24/96

Injection Volume: 1.0 (uL) Dilution Factor: 2.0

GPC Cleanup: (Y/N) Y pH: 6.2 Sulfur Cleanup: (Y/N) Y

CAS NO.	COMPOUND	CONCENTRATION UNITS: (ug/L or ug/Kg) UG/KG	Q
12674-11-2	Aroclor-1016	89	U
11104-28-2	Aroclor-1221	180	U
11141-16-5	Aroclor-1232	89	U
53469-21-9	Aroclor-1242	89	U
12672-29-6	Aroclor-1248	170	P
11097-69-1	Aroclor-1254	360	P
11096-82-5	Aroclor-1260	170	P

VALIDATED

1D
PESTICIDE ORGANICS ANALYSIS DATA SHEET

EPA SAMPLE NO
APD-SDT4(B)-0.5
11-20-96

Lab Name: IEA-CT Contract: _____

Lab Code: IEACT Case No.: 2581B SAS No.: _____ SDG No.: B2581

Matrix: (soil/water): SOIL Lab Sample ID: 962581B-05

Sample wt/vol: 30 (g/ml) G Lab File ID: A1494CLP066

% Moisture: 23 decanted: (Y/N) N Date Received: 11/21/96

Extraction: (SepF/Cont/Sonc) SONC Date Extracted: 11/21/96

Concentrated Extract Volume: 5000 (uL) Date Analyzed: 11/24/96

Injection Volume: 1.0 (uL) Dilution Factor: 1.0

GPC Cleanup: (Y/N) Y pH: 6.4 Sulfur Cleanup: (Y/N) Y

CAS NO.	COMPOUND	CONCENTRATION UNITS: (ug/L or ug/Kg) UG/KG	Q
12674-11-2	Aroclor-1016	43	U
11104-28-2	Aroclor-1221	87	U
11141-16-5	Aroclor-1232	43	U
53469-21-9	Aroclor-1242	43	U
12672-29-6	Aroclor-1248	13.	JP
11097-69-1	Aroclor-1254	80.	P
11096-82-5	Aroclor-1260	61.	P

VALIDATED

1D
PESTICIDE ORGANICS ANALYSIS DATA SHEET

EPA SAMPLE NO.
AMD SDT4(C)-1.0
11-20-96

Lab Name: IEA-CT Contract: _____

Lab Code: IEACT Case No.: 2581B SAS No.: _____ SDG No.: B2581

Matrix: (soil/water): SOIL Lab Sample ID: 962581B-06

Sample wt/vol: 30 (g/ml) G Lab File ID: B5233CLP196

% Moisture: 48 decanted: (Y/N) N Date Received: 11/21/96

Extraction: (SepF/Cont/Sonc) SONC Date Extracted: 11/21/96

Concentrated Extract Volume: 5000 (uL) Date Analyzed: 11/28/96

Injection Volume: 1.0 (uL) Dilution Factor: 500.0

GPC Cleanup: (Y/N) Y pH: 6.1 Sulfur Cleanup: (Y/N) Y

CAS NO.	COMPOUND	CONCENTRATION UNITS: (ug/L or ug/Kg) UG/KG	Q
12674-11-2	Aroclor-1016	32000	U
11104-28-2	Aroclor-1221	64000	U
11141-16-5	Aroclor-1232	32000	U
53469-21-9	Aroclor-1242	32000	U
12672-29-6	Aroclor-1248	10000	JP
11097-69-1	Aroclor-1254	31000	JP
11096-82-5	Aroclor-1260	19000	J

VALIDATED

1D
PESTICIDE ORGANICS ANALYSIS DATA SHEET

EPA SAMPLE NO
APD-SDT4(D)-0.5
11-20-96

Lab Name: IEA-CT Contract: _____

Lab Code: IEACT Case No.: 2581B SAS No.: _____ SDG No.: B2581

Matrix: (soil/water): SOIL Lab Sample ID: 962581B-07

Sample wt/vol: 30 (g/ml) G Lab File ID: A1494CLP068

% Moisture: 17 decanted: (Y/N) N Date Received: 11/21/96

Extraction: (SepF/Cont/Sonc) SONC Date Extracted: 11/21/96

Concentrated Extract Volume: 5000 (uL) Date Analyzed: 11/24/96

Injection Volume: 1.0 (uL) Dilution Factor: 2.0

GPC Cleanup: (Y/N) Y pH: 6.7 Sulfur Cleanup: (Y/N) Y

CAS NO.	COMPOUND	CONCENTRATION UNITS: (ug/L or ug/Kg) UG/KG	Q
12674-11-2	Aroclor-1016	80	U
11104-28-2	Aroclor-1221	160	U
11141-16-5	Aroclor-1232	80	U
53469-21-9	Aroclor-1242	80	U
12672-29-6	Aroclor-1248	22.	JP
11097-69-1	Aroclor-1254	520	
11096-82-5	Aroclor-1260	200	

VALIDATED

1D
PESTICIDE ORGANICS ANALYSIS DATA SHEET

EPA SAMPLE NO.
ERT UP(2)0.5

Lab Name: IEA-CT Contract: APD-Culvert Upstream (2)-0.5 11-20-96

Lab Code: IEACT Case No.: 2581B SAS No.: _____ SDG No.: B2581

Matrix: (soil/water): SOIL Lab Sample ID: 962581B-08

Sample wt/vol: 30 (g/ml) G Lab File ID: B5233CLP233

% Moisture: 65 decanted: (Y/N) N Date Received: 11/21/96

Extraction: (SepF/Cont/Sonc) SONC Date Extracted: 11/21/96

Concentrated Extract Volume: 5000 (uL) Date Analyzed: 11/29/96

Injection Volume: 1.0 (uL) Dilution Factor: 1.0

GPC Cleanup: (Y/N) Y pH: 6.8 Sulfur Cleanup: (Y/N) Y

CAS NO.	COMPOUND	CONCENTRATION UNITS: (ug/L or ug/Kg) UG/KG	Q
12674-11-2	Aroclor-1016	94	U
11104-28-2	Aroclor-1221	190	U
11141-16-5	Aroclor-1232	94	U
53469-21-9	Aroclor-1242	94	U
12672-29-6	Aroclor-1248	110	
11097-69-1	Aroclor-1254	140	
11096-82-5	Aroclor-1260	110	P

VALIDATED

1D
PESTICIDE ORGANICS ANALYSIS DATA SHEET

EPA SAMPLE N
APD-SDB6-0.
11-21-96

Lab Name: IEA-CT Contract: _____

Lab Code: IEACT Case No.: 2645A SAS No.: _____ SDG No.: A2645

Matrix: (soil/water): SOIL Lab Sample ID: 962645A-05

Sample wt/vol: 30 (g/ml) G Lab File ID: B5234CLP273

% Moisture: 28 decanted: (Y/N) N Date Received: 11/29/96

Extraction: (SepF/Cont/Sonc) SONC Date Extracted: 12/03/96

Concentrated Extract Volume: 5000 (uL) Date Analyzed: 12/14/96

Injection Volume: 1.0 (uL) Dilution Factor: 5.0

GPC Cleanup: (Y/N) Y pH: 5.5 Sulfur Cleanup: (Y/N) N

CAS NO.	COMPOUND	CONCENTRATION UNITS: (ug/L or ug/Kg) UG/KG	Q
12674-11-2	Aroclor-1016	230	U
11104-28-2	Aroclor-1221	460	U
11141-16-5	Aroclor-1232	230	U
53469-21-9	Aroclor-1242	230	U
12672-29-6	Aroclor-1248	160	J
11097-69-1	Aroclor-1254	370	
11096-82-5	Aroclor-1260	190	J

VALIDATED

1D
PESTICIDE ORGANICS ANALYSIS DATA SHEET

EPA SAMPLE NO.
RPD-SDT1(B)-1.0
11-20-96

Lab Name: IEA-CT Contract: _____

Lab Code: IEACT Case No.: 2645A SAS No.: _____ SDG No.: A2645

Matrix: (soil/water): SOIL Lab Sample ID: 962645A-07

Sample wt/vol: 30 (g/ml) G Lab File ID: B5234CLP274

% Moisture: 23 decanted: (Y/N) N Date Received: 11/29/96

Extraction: (SepF/Cont/Sonc) SONC Date Extracted: 12/03/96

Concentrated Extract Volume: 5000 (uL) Date Analyzed: 12/14/96

Injection Volume: 1.0 (uL) Dilution Factor: 1.0

GPC Cleanup: (Y/N) Y pH: 6 Sulfur Cleanup: (Y/N) N

CAS NO.	COMPOUND	CONCENTRATION UNITS: (ug/L or ug/Kg) UG/KG	Q
12674-11-2	Aroclor-1016	43	U
11104-28-2	Aroclor-1221	87	U
11141-16-5	Aroclor-1232	43	U
53469-21-9	Aroclor-1242	43	U
12672-29-6	Aroclor-1248	18.	JP
11097-69-1	Aroclor-1254	35.	J
11096-82-5	Aroclor-1260	10.	J

VALIDATED

1D
PESTICIDE ORGANICS ANALYSIS DATA SHEET

EPA SAMPLE NO.
ATD-SDT2(A)-1.0
11-20-96

Lab Name: IEA-CT Contract: _____

Lab Code: IEACT Case No.: 2645A SAS No.: _____ SDG No.: A2645

Matrix: (soil/water): SOIL Lab Sample ID: 962645A-10

Sample wt/vol: 30 (g/ml) G Lab File ID: B5239CLP055

% Moisture: 22 decanted: (Y/N) N Date Received: 11/29/96

Extraction: (SepF/Cont/Sonc) SONC Date Extracted: 12/03/96

Concentrated Extract Volume: 5000 (uL) Date Analyzed: 01/03/97

Injection Volume: 1.0 (uL) Dilution Factor: 1.0

GPC Cleanup: (Y/N) Y pH: 5.8 Sulfur Cleanup: (Y/N) N

CAS NO.	COMPOUND	CONCENTRATION UNITS: (ug/L or ug/Kg) UG/KG	Q
12674-11-2	Aroclor-1016	42	U
11104-28-2	Aroclor-1221	86	U
11141-16-5	Aroclor-1232	42	U
53469-21-9	Aroclor-1242	42	U
12672-29-6	Aroclor-1248	5.0	J
11097-69-1	Aroclor-1254	10.	J
11096-82-5	Aroclor-1260	7.2	J

VALIDATED

1D
PESTICIDE ORGANICS ANALYSIS DATA SHEET

EPA SAMPLE NO.
APD -SDT3(E)-0.5
11-21-96

Lab Name: IEA-CT Contract: _____

Lab Code: IEACT Case No.: 2645A SAS No.: _____ SDG No.: A2645

Matrix: (soil/water): SOIL Lab Sample ID: 962645A-15

Sample wt/vol: 30 (g/ml) G Lab File ID: B5234CLP276

% Moisture: 49 decanted: (Y/N) N Date Received: 11/29/96

Extraction: (SepF/Cont/Sonc) SONC Date Extracted: 12/03/96

Concentrated Extract Volume: 5000 (uL) Date Analyzed: 12/14/96

Injection Volume: 1.0 (uL) Dilution Factor: 5.0

GPC Cleanup: (Y/N) Y pH: 6.3 Sulfur Cleanup: (Y/N) N

CAS NO.	COMPOUND	CONCENTRATION UNITS: (ug/L or ug/Kg) UG/KG	Q
12674-11-2	Aroclor-1016	320	U
11104-28-2	Aroclor-1221	660	U
11141-16-5	Aroclor-1232	320	U
53469-21-9	Aroclor-1242	320	U
12672-29-6	Aroclor-1248	320	U
11097-69-1	Aroclor-1254	320	
11096-82-5	Aroclor-1260	400	

VALIDATED

0045

1D

PESTICIDE ORGANICS ANALYSIS DATA SHEET

EPA SAMPLE NO.

PPD -SDT1(D)-1.0

11-20-96

Lab Name: IEA-CT Contract: _____

Lab Code: IEACT Case No.: 2645A SAS No.: _____ SDG No.: A2645

Matrix: (soil/water): SOIL Lab Sample ID: 962645A-16

Sample wt/vol: 30 (g/ml) G Lab File ID: B5234CLP317

% Moisture: 25 decanted: (Y/N) N Date Received: 11/29/96

Extraction: (SepF/Cont/Sonc) SONC Date Extracted: 12/03/96

Concentrated Extract Volume: 5000 (uL) Date Analyzed: 12/17/96

Injection Volume: 1.0 (uL) Dilution Factor: 2.0

GPC Cleanup: (Y/N) Y pH: 6.3 Sulfur Cleanup: (Y/N) N

CAS NO.	COMPOUND	CONCENTRATION UNITS: (ug/L or ug/Kg) UG/KG	Q
12674-11-2	Aroclor-1016	88	U
11104-28-2	Aroclor-1221	180	U
11141-16-5	Aroclor-1232	88	U
53469-21-9	Aroclor-1242	88	U
12672-29-6	Aroclor-1248	88	U
11097-69-1	Aroclor-1254	160	
11096-82-5	Aroclor-1260	38.	JP

VALIDATED

FORM I PEST

3/90

0052

EPA SAMPLE NO.

APP-SDT3(A)-1.5

11-20-96

1D

PESTICIDE ORGANICS ANALYSIS DATA SHEET

Lab Name: IEA-CT Contract: _____

Lab Code: IEACT Case No.: 2645A SAS No.: _____ SDG No.: A2645

Matrix: (soil/water): SOIL Lab Sample ID: 962645A-20

Sample wt/vol: 30 (g/ml) G Lab File ID: B5234CLP279

% Moisture: 19 decanted: (Y/N) N Date Received: 11/29/96

Extraction: (SepF/Cont/Sonc) SONC Date Extracted: 12/03/96

Concentrated Extract Volume: 5000 (uL) Date Analyzed: 12/14/96

Injection Volume: 1.0 (uL) Dilution Factor: 2.0

GPC Cleanup: (Y/N) Y pH: 6 Sulfur Cleanup: (Y/N) N

CAS NO.	COMPOUND	CONCENTRATION UNITS: (ug/L or ug/Kg) UG/KG	Q
12674-11-2	Aroclor-1016	81	U
11104-28-2	Aroclor-1221	160	U
11141-16-5	Aroclor-1232	81	U
53469-21-9	Aroclor-1242	81	U
12672-29-6	Aroclor-1248	81	U
11097-69-1	Aroclor-1254	110	P
11096-82-5	Aroclor-1260	22.	JP

VALIDATED

1D
PESTICIDE ORGANICS ANALYSIS DATA SHEET

EPA SAMPLE NO.
APD-SDB10-0.5
11-21-96

Lab Name: IEA-CT Contract: _____

Lab Code: IEACT Case No.: 2650A SAS No.: _____ SDG No.: A2650

Matrix: (soil/water): SOIL Lab Sample ID: 962650A-01

Sample wt/vol: 30 (g/ml) G Lab File ID: B5234CLP281

% Moisture: 47 decanted: (Y/N) N Date Received: 11/29/96

Extraction: (SepF/Cont/Sonc) SONC Date Extracted: 12/04/96

Concentrated Extract Volume: 5000 (uL) Date Analyzed: 12/14/96

Injection Volume: 1.0 (uL) Dilution Factor: 5.0

GPC Cleanup: (Y/N) Y pH: 5.6 Sulfur Cleanup: (Y/N) N

CAS NO.	COMPOUND	CONCENTRATION UNITS: (ug/L or ug/Kg) UG/KG	Q
12674-11-2	Aroclor-1016	310	U
11104-28-2	Aroclor-1221	630	U
11141-16-5	Aroclor-1232	310	U
53469-21-9	Aroclor-1242	310	U
12672-29-6	Aroclor-1248	230	J
11097-69-1	Aroclor-1254	670	
11096-82-5	Aroclor-1260	300	JP

VALIDATED

0020

EPA SAMPLE NO.

APD-SDA5-1.5

11-21-96

1D

PESTICIDE ORGANICS ANALYSIS DATA SHEET

Lab Name: IEA-CT Contract: _____

Lab Code: IEACT Case No.: 2650A SAS No.: _____ SDG No.: A2650

Matrix: (soil/water): SOIL Lab Sample ID: 962650A-05

Sample wt/vol: 30 (g/ml) G Lab File ID: B5234CLP289

% Moisture: 21 decanted: (Y/N) N Date Received: 11/29/96

Extraction: (SepF/Cont/Sonc) SONC Date Extracted: 12/04/96

Concentrated Extract Volume: 5000 (uL) Date Analyzed: 12/15/96

Injection Volume: 1.0 (uL) Dilution Factor: 1.0

GPC Cleanup: (Y/N) Y pH: 6.1 Sulfur Cleanup: (Y/N) N

CAS NO.	COMPOUND	CONCENTRATION UNITS: (ug/L or ug/Kg) UG/KG	Q
12674-11-2	Aroclor-1016	42	U
11104-28-2	Aroclor-1221	85	U
11141-16-5	Aroclor-1232	42	U
53469-21-9	Aroclor-1242	42	U
12672-29-6	Aroclor-1248	4.2	JP
11097-69-1	Aroclor-1254	2.8	JP
11096-82-5	Aroclor-1260	42	U

VALIDATED

0027.

1D
PESTICIDE ORGANICS ANALYSIS DATA SHEET

EPA SAMPLE NO.
APD-SDB4-0.5
11-21-96

Lab Name: IEA-CT Contract: _____

Lab Code: IEACT Case No.: 2650A SAS No.: _____ SDG No.: A2650

Matrix: (soil/water): SOIL Lab Sample ID: 962650A-07

Sample wt/vol: 30 (g/ml) G Lab File ID: B5234CLP290

% Moisture: 63 decanted: (Y/N) N Date Received: 11/29/96

Extraction: (SepF/Cont/Sonc) SONC Date Extracted: 12/04/96

Concentrated Extract Volume: 5000 (uL) Date Analyzed: 12/15/96

Injection Volume: 1.0 (uL) Dilution Factor: 1.0

GPC Cleanup: (Y/N) Y pH: 6 Sulfur Cleanup: (Y/N) N

CAS NO.	COMPOUND	CONCENTRATION UNITS: (ug/L or ug/Kg) UG/KG	Q
12674-11-2	Aroclor-1016	89	U
11104-28-2	Aroclor-1221	180	U
11141-16-5	Aroclor-1232	89	U
53469-21-9	Aroclor-1242	89	U
12672-29-6	Aroclor-1248	38.	J
11097-69-1	Aroclor-1254	54.	J
11096-82-5	Aroclor-1260	14.	JP

VALIDATED

0035

1D
PESTICIDE ORGANICS ANALYSIS DATA SHEET

EPA SAMPLE NO.
APD-SDB10-1.0
11-21-96

Lab Name: IEA-CT Contract: _____

Lab Code: IEACT Case No.: 2650A SAS No.: _____ SDG No.: A2650

Matrix: (soil/water): SOIL Lab Sample ID: 962650A-12

Sample wt/vol: 30 (g/ml) G Lab File ID: B5239CLP056

% Moisture: 26 decanted: (Y/N) N Date Received: 11/29/96

Extraction: (SepF/Cont/Sonc) SONC Date Extracted: 12/04/96

Concentrated Extract Volume: 5000 (uL) Date Analyzed: 01/03/97

Injection Volume: 1.0 (uL) Dilution Factor: 1.0

GPC Cleanup: (Y/N) Y pH: 5.7 Sulfur Cleanup: (Y/N) N

CAS NO.	COMPOUND	CONCENTRATION UNITS: (ug/L or ug/Kg) UG/KG	Q
12674-11-2	Aroclor-1016	44	U
11104-28-2	Aroclor-1221	90	U
11141-16-5	Aroclor-1232	44	U
53469-21-9	Aroclor-1242	44	U
12672-29-6	Aroclor-1248	36.	J
11097-69-1	Aroclor-1254	90.	
11096-82-5	Aroclor-1260	54.	P

VALIDATED

0044

EPA SAMPLE NO.

APD-SDB8-0.5

11-21-96

1D

PESTICIDE ORGANICS ANALYSIS DATA SHEET

Lab Name: IEA-CT Contract: _____

Lab Code: IEACT Case No.: 2650A SAS No.: _____ SDG No.: A2650

Matrix: (soil/water): SOIL Lab Sample ID: 962650A-13

Sample wt/vol: 30 (g/ml) G Lab File ID: B5234CLP291

% Moisture: 32 decanted: (Y/N) N Date Received: 11/29/96

Extraction: (SepF/Cont/Sonc) SONC Date Extracted: 12/04/96

Concentrated Extract Volume: 5000 (uL) Date Analyzed: 12/15/96

Injection Volume: 1.0 (uL) Dilution Factor: 2.0

GPC Cleanup: (Y/N) Y pH: 5.7 Sulfur Cleanup: (Y/N) N

CAS NO.	COMPOUND	CONCENTRATION UNITS: (ug/L or ug/Kg) UG/KG	Q
12674-11-2	Aroclor-1016	97	U
11104-28-2	Aroclor-1221	200	U
11141-16-5	Aroclor-1232	97	U
53469-21-9	Aroclor-1242	97	U
12672-29-6	Aroclor-1248	79.	J
11097-69-1	Aroclor-1254	250	
11096-82-5	Aroclor-1260	83.	J

VALIDATED

FORM I PEST

3/90

0052

EPA SAMPLE NO.

ARD-SDT1(C)-1.0

11-21-96

1D

PESTICIDE ORGANICS ANALYSIS DATA SHEET

Lab Name: IEA-CT Contract: _____

Lab Code: IEACT Case No.: 2650A SAS No.: _____ SDG No.: A2650

Matrix: (soil/water): SOIL Lab Sample ID: 962650A-17

Sample wt/vol: 30 (g/ml) G Lab File ID: B5234CLP293

% Moisture: 22 decanted: (Y/N) N Date Received: 11/29/96

Extraction: (SepF/Cont/Sonc) SONC Date Extracted: 12/04/96

Concentrated Extract Volume: 5000 (uL) Date Analyzed: 12/15/96

Injection Volume: 1.0 (uL) Dilution Factor: 2.0

GPC Cleanup: (Y/N) Y pH: 6.2 Sulfur Cleanup: (Y/N) N

CAS NO.	COMPOUND	CONCENTRATION UNITS: (ug/L or ug/Kg) UG/KG	Q
12674-11-2	Aroclor-1016	85	U
11104-28-2	Aroclor-1221	170	U
11141-16-5	Aroclor-1232	85	U
53469-21-9	Aroclor-1242	85	U
12672-29-6	Aroclor-1248	120	P
11097-69-1	Aroclor-1254	250	
11096-82-5	Aroclor-1260	91.	P

VALIDATED

0060

1D
PESTICIDE ORGANICS ANALYSIS DATA SHEET

EPA SAMPLE NO.
APD-SDT3(A)-1.0
11-21-96

Lab Name: IEA-CT Contract: _____

Lab Code: IEACT Case No.: 2650A SAS No.: _____ SDG No.: A2650

Matrix: (soil/water): SOIL Lab Sample ID: 962650A-18

Sample wt/vol: 30 (g/ml) G Lab File ID: B5239CLP057

% Moisture: 20 decanted: (Y/N) N Date Received: 11/29/96

Extraction: (SepF/Cont/Sonc) SONC Date Extracted: 12/04/96

Concentrated Extract Volume: 5000 (uL) Date Analyzed: 01/03/97

Injection Volume: 1.0 (uL) Dilution Factor: 1.0

GPC Cleanup: (Y/N) Y pH: 5.9 Sulfur Cleanup: (Y/N) N

CAS NO.	COMPOUND	CONCENTRATION UNITS: (ug/L or ug/Kg) UG/KG	Q
12674-11-2	Aroclor-1016	41	U
11104-28-2	Aroclor-1221	84	U
11141-16-5	Aroclor-1232	41	U
53469-21-9	Aroclor-1242	41	U
12672-29-6	Aroclor-1248	14.	JP
11097-69-1	Aroclor-1254	52.	
11096-82-5	Aroclor-1260	14.	JP

VALIDATED

A2

MERCURY ANALYTICAL RESULTS

U.S. EPA - CLP

1
INORGANIC ANALYSES DATA SHEET

EPA SAMPLE NO.

APD-CULVERT OU
0.5' 11-20-96

Lab Name: IEA Contract: _____

Lab Code: IEA Case No.: 2581 SAS No.: _____ SDG No.: B2581

Matrix (soil/water): SOIL Lab Sample ID: 962581B-01

Level (low/med): LOW Date Received: 11/21/96

% Solids: 46.3

Concentration Units (ug/L or mg/kg dry weight): Mg/Kg

CAS No.	Analyte	Concentration	C	Q	M
7429-90-5	Aluminum				NR
7440-36-0	Antimony				NR
7440-38-2	Arsenic				NR
7440-39-3	Barium				NR
7440-41-7	Beryllium				NR
7440-43-9	Cadmium				NR
7440-70-2	Calcium				NR
7440-47-3	Chromium				NR
7440-48-4	Cobalt				NR
7440-50-8	Copper				NR
7439-89-6	Iron				NR
7439-92-1	Lead				NR
7439-95-4	Magnesium				NR
7439-96-5	Manganese				NR
7439-97-6	Mercury	UJ 0.16	U	N	CV
7440-02-0	Nickel				NR
7440-09-7	Potassium				NR
7782-49-2	Selenium				NR
7440-22-4	Silver				NR
7440-23-5	Sodium				NR
7440-28-0	Thallium				NR
7440-62-2	Vanadium				NR
7440-66-6	Zinc				NR
57-12-5	Cyanide				NR

Color Before: _____ Clarity Before: OPAQUE Texture: _____

Color After: _____ Clarity After: OPAQUE Artifacts: _____

Comments:

VALIDATED

U.S. EPA - CLP

1
INORGANIC ANALYSES DATA SHEET

EPA SAMPLE NO.

APD-CULVERT DOW STREAM 0.5'

Lab Name: IEA Contract: _____

Lab Code: IEA Case No.: 2581 SAS No.: _____ SDG No.: B2581 11-20-96

Matrix (soil/water): SOIL Lab Sample ID: 962581B-02

Level (low/med): LOW Date Received: 11/21/96

% Solids: 67

Concentration Units (ug/L or mg/kg dry weight): Mg/Kg

CAS No.	Analyte	Concentration	C	Q	M
7429-90-5	Aluminum				NR
7440-36-0	Antimony				NR
7440-38-2	Arsenic				NR
7440-39-3	Barium				NR
7440-41-7	Beryllium				NR
7440-43-9	Cadmium				NR
7440-70-2	Calcium				NR
7440-47-3	Chromium				NR
7440-48-4	Cobalt				NR
7440-50-8	Copper				NR
7439-89-6	Iron				NR
7439-92-1	Lead				NR
7439-95-4	Magnesium				NR
7439-96-5	Manganese				NR
7439-97-6	Mercury	UJ 0.11	U	N	CV
7440-02-0	Nickel				NR
7440-09-7	Potassium				NR
7782-49-2	Selenium				NR
7440-22-4	Silver				NR
7440-23-5	Sodium				NR
7440-28-0	Thallium				NR
7440-62-2	Vanadium				NR
7440-66-6	Zinc				NR
57-12-5	Cyanide				NR

Color Before: _____ Clarity Before: OPAQUE Texture: _____

Color After: _____ Clarity After: OPAQUE Artifacts: _____

Comments:

VALIDATED

U.S. EPA - CLP

1

INORGANIC ANALYSES DATA SHEET

EPA SAMPLE NO.

APD-CULVERT UP 0.5' 11-20-96

Lab Name: IEA Contract: _____

Lab Code: IEA Case No.: 2581 SAS No.: _____ SDG No.: B2581

Matrix (soil/water): SOIL Lab Sample ID: 962581B-03

Level (low/med): LOW Date Received: 11/21/96

% Solids: 51.3

Concentration Units (ug/L or mg/kg dry weight): Mg/Kg

CAS No.	Analyte	Concentration	C	Q	M
7429-90-5	Aluminum				NR
7440-36-0	Antimony				NR
7440-38-2	Arsenic				NR
7440-39-3	Barium				NR
7440-41-7	Beryllium				NR
7440-43-9	Cadmium				NR
7440-70-2	Calcium				NR
7440-47-3	Chromium				NR
7440-48-4	Cobalt				NR
7440-50-8	Copper				NR
7439-89-6	Iron				NR
7439-92-1	Lead				NR
7439-95-4	Magnesium				NR
7439-96-5	Manganese				NR
7439-97-6	Mercury	UJ 0.17	U	N	CV
7440-02-0	Nickel				NR
7440-09-7	Potassium				NR
7782-49-2	Selenium				NR
7440-22-4	Silver				NR
7440-23-5	Sodium				NR
7440-28-0	Thallium				NR
7440-62-2	Vanadium				NR
7440-66-6	Zinc				NR
57-12-5	Cyanide				NR

Color Before: _____ Clarity Before: OPAQUE Texture: _____

Color After: _____ Clarity After: OPAQUE Artifacts: _____

Comments:

VALIDATED

U.S. EPA - CLP

1
INORGANIC ANALYSES DATA SHEET

EPA SAMPLE NO.

APD-CULVERT UP (Stream)
0.5' 11-20-96

Lab Name: IEA Contract: _____

Lab Code: IEA Case No.: 2581 SAS No.: _____ SDG No.: B2581

Matrix (soil/water): SOIL Lab Sample ID: 962581B-08

Level (low/med): LOW Date Received: 11/21/96

% Solids: 37.8

Concentration Units (ug/L or mg/kg dry weight): Mg/Kg

CAS No.	Analyte	Concentration	C	Q	M
7429-90-5	Aluminum				NR
7440-36-0	Antimony				NR
7440-38-2	Arsenic				NR
7440-39-3	Barium				NR
7440-41-7	Beryllium				NR
7440-43-9	Cadmium				NR
7440-70-2	Calcium				NR
7440-47-3	Chromium				NR
7440-48-4	Cobalt				NR
7440-50-8	Copper				NR
7439-89-6	Iron				NR
7439-92-1	Lead				NR
7439-95-4	Magnesium				NR
7439-96-5	Manganese				NR
7439-97-6	Mercury	UJ 0.19	U	N	CV
7440-02-0	Nickel				NR
7440-09-7	Potassium				NR
7782-49-2	Selenium				NR
7440-22-4	Silver				NR
7440-23-5	Sodium				NR
7440-28-0	Thallium				NR
7440-62-2	Vanadium				NR
7440-66-6	Zinc				NR
57-12-5	Cyanide				NR

Color Before: _____ Clarity Before: OPAQUE Texture: _____

Color After: _____ Clarity After: OPAQUE Artifacts: _____

Comments:

VALIDATED

U.S. EPA - CLP

1
INORGANIC ANALYSES DATA SHEET

EPA SAMPLE NO.

APD-SDB1-0.5
11-20-96

Lab Name: IEA Contract: _____

Lab Code: IEA Case No.: 2581 SAS No.: _____ SDG No.: A2581

Matrix (soil/water): SOIL Lab Sample ID: 962581A-20

Level (low/med): LOW Date Received: 11/21/96

% Solids: 21.1

Concentration Units (ug/L or mg/kg dry weight): Mg/Kg

CAS No.	Analyte	Concentration	C	Q	M
7429-90-5	Aluminum				NR
7440-36-0	Antimony				NR
7440-38-2	Arsenic				NR
7440-39-3	Barium				NR
7440-41-7	Beryllium				NR
7440-43-9	Cadmium				NR
7440-70-2	Calcium				NR
7440-47-3	Chromium				NR
7440-48-4	Cobalt				NR
7440-50-8	Copper				NR
7439-89-6	Iron				NR
7439-92-1	Lead				NR
7439-95-4	Magnesium				NR
7439-96-5	Manganese				NR
7439-97-6	Mercury	0.43	U		CV
7440-02-0	Nickel				NR
7440-09-7	Potassium				NR
7782-49-2	Selenium				NR
7440-22-4	Silver				NR
7440-23-5	Sodium				NR
7440-28-0	Thallium				NR
7440-62-2	Vanadium				NR
7440-66-6	Zinc				NR
57-12-5	Cyanide				NR

Color Before: _____ Clarity Before: OPAQUE Texture: _____

Color After: _____ Clarity After: OPAQUE Artifacts: _____

Comments:

VALIDATED

U.S. EPA - CLP

1
INORGANIC ANALYSES DATA SHEET

EPA SAMPLE NO.

APD-SDB5-0.5
11-20-96

Lab Name: IEA Contract: _____

Lab Code: IEA Case No.: 2581 SAS No.: _____ SDG No.: A2581

Matrix (soil/water): SOIL Lab Sample ID: 962581A-04

Level (low/med): LOW Date Received: 11/21/96

% Solids: 36.6

Concentration Units (ug/L or mg/kg dry weight): Mg/Kg

CAS No.	Analyte	Concentration	C	Q	M
7429-90-5	Aluminum				NR
7440-36-0	Antimony				NR
7440-38-2	Arsenic				NR
7440-39-3	Barium				NR
7440-41-7	Beryllium				NR
7440-43-9	Cadmium				NR
7440-70-2	Calcium				NR
7440-47-3	Chromium				NR
7440-48-4	Cobalt				NR
7440-50-8	Copper				NR
7439-89-6	Iron				NR
7439-92-1	Lead				NR
7439-95-4	Magnesium				NR
7439-96-5	Manganese				NR
7439-97-6	Mercury	0.28			CV
7440-02-0	Nickel				NR
7440-09-7	Potassium				NR
7782-49-2	Selenium				NR
7440-22-4	Silver				NR
7440-23-5	Sodium				NR
7440-28-0	Thallium				NR
7440-62-2	Vanadium				NR
7440-66-6	Zinc				NR
57-12-5	Cyanide				NR

Color Before: _____ Clarity Before: OPAQUE Texture: _____

Color After: _____ Clarity After: OPAQUE Artifacts: _____

Comments:

$\frac{0.20362 \times 0.1}{0.20 \times .366} = 0.28$ ✓

VALIDATED

U.S. EPA - CLP

677

1

INORGANIC ANALYSES DATA SHEET

EPA SAMPLE NO.

APD-SDB9-0.5
11-20-96

Lab Name: IEA Contract: _____

Lab Code: IEA Case No.: 2581 SAS No.: _____ SDG No.: A2581

Matrix (soil/water): SOIL Lab Sample ID: 962581A-08

Level (low/med): LOW Date Received: 11/21/96

% Solids: 69.2

Concentration Units (ug/L or mg/kg dry weight): Mg/Kg

CAS No.	Analyte	Concentration	C	Q	M
7429-90-5	Aluminum				NR
7440-36-0	Antimony				NR
7440-38-2	Arsenic				NR
7440-39-3	Barium				NR
7440-41-7	Beryllium				NR
7440-43-9	Cadmium				NR
7440-70-2	Calcium				NR
7440-47-3	Chromium				NR
7440-48-4	Cobalt				NR
7440-50-8	Copper				NR
7439-89-6	Iron				NR
7439-92-1	Lead				NR
7439-95-4	Magnesium				NR
7439-96-5	Manganese				NR
7439-97-6	Mercury	0.28			CV
7440-02-0	Nickel				NR
7440-09-7	Potassium				NR
7782-49-2	Selenium				NR
7440-22-4	Silver				NR
7440-23-5	Sodium				NR
7440-28-0	Thallium				NR
7440-62-2	Vanadium				NR
7440-66-6	Zinc				NR
57-12-5	Cyanide				NR

Color Before: _____ Clarity Before: OPAQUE Texture: _____

Color After: _____ Clarity After: OPAQUE Artifacts: _____

Comments:

VALIDATED

U.S. EPA - CLP

1
INORGANIC ANALYSES DATA SHEET

EPA SAMPLE NO.

APD-SDC2-0.5
11-20-96

Lab Name: IEA Contract: _____

Lab Code: IEA Case No.: 2581 SAS No.: _____ SDG No.: A2581

Matrix (soil/water): SOIL Lab Sample ID: 962581A-01

Level (low/med): LOW Date Received: 11/21/96

% Solids: 40.8

Concentration Units (ug/L or mg/kg dry weight): Mg/Kg

CAS No.	Analyte	Concentration	C	Q	M
7429-90-5	Aluminum				NR
7440-36-0	Antimony				NR
7440-38-2	Arsenic				NR
7440-39-3	Barium				NR
7440-41-7	Beryllium				NR
7440-43-9	Cadmium				NR
7440-70-2	Calcium				NR
7440-47-3	Chromium				NR
7440-48-4	Cobalt				NR
7440-50-8	Copper				NR
7439-89-6	Iron				NR
7439-92-1	Lead				NR
7439-95-4	Magnesium				NR
7439-96-5	Manganese				NR
7439-97-6	Mercury	0.24	U		CV
7440-02-0	Nickel				NR
7440-09-7	Potassium				NR
7782-49-2	Selenium				NR
7440-22-4	Silver				NR
7440-23-5	Sodium				NR
7440-28-0	Thallium				NR
7440-62-2	Vanadium				NR
7440-66-6	Zinc				NR
57-12-5	Cyanide				NR

Color Before: _____ Clarity Before: OPAQUE Texture: _____

Color After: _____ Clarity After: OPAQUE Artifacts: _____

Comments:

VALIDATED

U.S. EPA - CLP

1

INORGANIC ANALYSES DATA SHEET

EPA SAMPLE NO.

APD-SDC4-0.5
11-20-96

Lab Name: IEA Contract: _____

Lab Code: IEA Case No.: 2581 SAS No.: _____ SDG No.: A2581

Matrix (soil/water): SOIL Lab Sample ID: 962581A-03

Level (low/med): LOW Date Received: 11/21/96

% Solids: 59.4

Concentration Units (ug/L or mg/kg dry weight): Mg/Kg

CAS No.	Analyte	Concentration	C	Q	M
7429-90-5	Aluminum				NR
7440-36-0	Antimony				NR
7440-38-2	Arsenic				NR
7440-39-3	Barium				NR
7440-41-7	Beryllium				NR
7440-43-9	Cadmium				NR
7440-70-2	Calcium				NR
7440-47-3	Chromium				NR
7440-48-4	Cobalt				NR
7440-50-8	Copper				NR
7439-89-6	Iron				NR
7439-92-1	Lead				NR
7439-95-4	Magnesium				NR
7439-96-5	Manganese				NR
7439-97-6	Mercury	0.17	U		CV
7440-02-0	Nickel				NR
7440-09-7	Potassium				NR
7782-49-2	Selenium				NR
7440-22-4	Silver				NR
7440-23-5	Sodium				NR
7440-28-0	Thallium				NR
7440-62-2	Vanadium				NR
7440-66-6	Zinc				NR
57-12-5	Cyanide				NR

Color Before: _____ Clarity Before: OPAQUE Texture: _____

Color After: _____ Clarity After: OPAQUE Artifacts: _____

Comments:

VALIDATED

U.S. EPA - CLP

1
INORGANIC ANALYSES DATA SHEET

EPA SAMPLE NO.

APD-SDC6-0.5
11-20-96

Lab Name: IEA Contract: _____

Lab Code: IEA Case No.: 2581 SAS No.: _____ SDG No.: A2581

Matrix (soil/water): SOIL Lab Sample ID: 962581A-05

Level (low/med): LOW Date Received: 11/21/96

% Solids: 77.9

Concentration Units (ug/L or mg/kg dry weight): Mg/Kg

CAS No.	Analyte	Concentration	C	Q	M
7429-90-5	Aluminum				NR
7440-36-0	Antimony				NR
7440-38-2	Arsenic				NR
7440-39-3	Barium				NR
7440-41-7	Beryllium				NR
7440-43-9	Cadmium				NR
7440-70-2	Calcium				NR
7440-47-3	Chromium				NR
7440-48-4	Cobalt				NR
7440-50-8	Copper				NR
7439-89-6	Iron				NR
7439-92-1	Lead				NR
7439-95-4	Magnesium				NR
7439-96-5	Manganese				NR
7439-97-6	Mercury	0.12	U		CV
7440-02-0	Nickel				NR
7440-09-7	Potassium				NR
7782-49-2	Selenium				NR
7440-22-4	Silver				NR
7440-23-5	Sodium				NR
7440-28-0	Thallium				NR
7440-62-2	Vanadium				NR
7440-66-6	Zinc				NR
57-12-5	Cyanide				NR

Color Before: _____ Clarity Before: OPAQUE Texture: _____

Color After: _____ Clarity After: OPAQUE Artifacts: _____

Comments:

VALIDATED

U.S. EPA - CLP

1

INORGANIC ANALYSES DATA SHEET

EPA SAMPLE NO.

APD-SDC8-0.5
11-20-96

Lab Name: IEA Contract: _____

Lab Code: IEA Case No.: 2581 SAS No.: _____ SDG No.: A2581

Matrix (soil/water): SOIL Lab Sample ID: 962581A-07

Level (low/med): LOW Date Received: 11/21/96

% Solids: 74.3

Concentration Units (ug/L or mg/kg dry weight): Mg/Kg

CAS No.	Analyte	Concentration	C	Q	M
7429-90-5	Aluminum				NR
7440-36-0	Antimony				NR
7440-38-2	Arsenic				NR
7440-39-3	Barium				NR
7440-41-7	Beryllium				NR
7440-43-9	Cadmium				NR
7440-70-2	Calcium				NR
7440-47-3	Chromium				NR
7440-48-4	Cobalt				NR
7440-50-8	Copper				NR
7439-89-6	Iron				NR
7439-92-1	Lead				NR
7439-95-4	Magnesium				NR
7439-96-5	Manganese				NR
7439-97-6	Mercury	0.60			CV
7440-02-0	Nickel				NR
7440-09-7	Potassium				NR
7782-49-2	Selenium				NR
7440-22-4	Silver				NR
7440-23-5	Sodium				NR
7440-28-0	Thallium				NR
7440-62-2	Vanadium				NR
7440-66-6	Zinc				NR
57-12-5	Cyanide				NR

Color Before: _____ Clarity Before: OPAQUE Texture: _____

Color After: _____ Clarity After: OPAQUE Artifacts: _____

Comments:

VALIDATED

U.S. EPA - CLP

1
INORGANIC ANALYSES DATA SHEET

EPA SAMPLE NO.

APD-SDC9-1.0
11-20-96

Lab Name: IEA Contract: _____

Lab Code: IEA Case No.: 2581 SAS No.: _____ SDG No.: A2581

Matrix (soil/water): SOIL Lab Sample ID: 962581A-09

Level (low/med): LOW Date Received: 11/21/96

% Solids: 79.9

Concentration Units (ug/L or mg/kg dry weight): Mg/Kg

CAS No.	Analyte	Concentration	C	Q	M
7429-90-5	Aluminum				NR
7440-36-0	Antimony				NR
7440-38-2	Arsenic				NR
7440-39-3	Barium				NR
7440-41-7	Beryllium				NR
7440-43-9	Cadmium				NR
7440-70-2	Calcium				NR
7440-47-3	Chromium				NR
7440-48-4	Cobalt				NR
7440-50-8	Copper				NR
7439-89-6	Iron				NR
7439-92-1	Lead				NR
7439-95-4	Magnesium				NR
7439-96-5	Manganese				NR
7439-97-6	Mercury	0.12	U		CV
7440-02-0	Nickel				NR
7440-09-7	Potassium				NR
7782-49-2	Selenium				NR
7440-22-4	Silver				NR
7440-23-5	Sodium				NR
7440-28-0	Thallium				NR
7440-62-2	Vanadium				NR
7440-66-6	Zinc				NR
57-12-5	Cyanide				NR

Color Before: _____ Clarity Before: OPAQUE Texture: _____

Color After: _____ Clarity After: OPAQUE Artifacts: _____

Comments:

VALIDATED

U.S. EPA - CLP

1

INORGANIC ANALYSES DATA SHEET

EPA SAMPLE NO.

APD-SDC10-0.5
11-20-96

Lab Name: IEA Contract: _____

Lab Code: IEA Case No.: 2581 SAS No.: _____ SDG No.: B2581

Matrix (soil/water): SOIL Lab Sample ID: 962581B-04

Level (low/med): LOW Date Received: 11/21/96

% Solids: 79.5

Concentration Units (ug/L or mg/kg dry weight): Mg/Kg

CAS No.	Analyte	Concentration	C	Q	M
7429-90-5	Aluminum				NR
7440-36-0	Antimony				NR
7440-38-2	Arsenic				NR
7440-39-3	Barium				NR
7440-41-7	Beryllium				NR
7440-43-9	Cadmium				NR
7440-70-2	Calcium				NR
7440-47-3	Chromium				NR
7440-48-4	Cobalt				NR
7440-50-8	Copper				NR
7439-89-6	Iron				NR
7439-92-1	Lead				NR
7439-95-4	Magnesium				NR
7439-96-5	Manganese				NR
7439-97-6	Mercury	0.12	U	N	CV
7440-02-0	Nickel				NR
7440-09-7	Potassium				NR
7782-49-2	Selenium				NR
7440-22-4	Silver				NR
7440-23-5	Sodium				NR
7440-28-0	Thallium				NR
7440-62-2	Vanadium				NR
7440-66-6	Zinc				NR
57-12-5	Cyanide				NR

Color Before: _____ Clarity Before: OPAQUE Texture: _____

Color After: _____ Clarity After: OPAQUE Artifacts: _____

Comments:

FORM I - IN VALIDATED ILM03.0

U.S. EPA - CLP

1
INORGANIC ANALYSES DATA SHEET

EPA SAMPLE NO.

APD-SDD3-0.5
11-20-96

Lab Name: IEA Contract: _____

Lab Code: IEA Case No.: 2581 SAS No.: _____ SDG No.: A2581

Matrix (soil/water): SOIL Lab Sample ID: 962581A-02

Level (low/med): LOW Date Received: 11/21/96

% Solids: 51.9

Concentration Units (ug/L or mg/kg dry weight): Mg/Kg

CAS No.	Analyte	Concentration	C	Q	M
7429-90-5	Aluminum				NR
7440-36-0	Antimony				NR
7440-38-2	Arsenic				NR
7440-39-3	Barium				NR
7440-41-7	Beryllium				NR
7440-43-9	Cadmium				NR
7440-70-2	Calcium				NR
7440-47-3	Chromium				NR
7440-48-4	Cobalt				NR
7440-50-8	Copper				NR
7439-89-6	Iron				NR
7439-92-1	Lead				NR
7439-95-4	Magnesium				NR
7439-96-5	Manganese				NR
7439-97-6	Mercury	0.17	U		CV
7440-02-0	Nickel				NR
7440-09-7	Potassium				NR
7782-49-2	Selenium				NR
7440-22-4	Silver				NR
7440-23-5	Sodium				NR
7440-28-0	Thallium				NR
7440-62-2	Vanadium				NR
7440-66-6	Zinc				NR
57-12-5	Cyanide				NR

Color Before: _____ Clarity Before: OPAQUE Texture: _____

Color After: _____ Clarity After: OPAQUE Artifacts: _____

Comments:

VALIDATED

U.S. EPA - CLP

1
INORGANIC ANALYSES DATA SHEET

EPA SAMPLE NO.

APD-SDD7-0.5
11-20-96

Lab Name: IEA Contract: _____

Lab Code: IEA Case No.: 2581 SAS No.: _____ SDG No.: A2581

Matrix (soil/water): SOIL Lab Sample ID: 962581A-06

Level (low/med): LOW Date Received: 11/21/96

% Solids: 63.4

Concentration Units (ug/L or mg/kg dry weight): Mg/Kg

CAS No.	Analyte	Concentration	C	Q	M
7429-90-5	Aluminum				NR
7440-36-0	Antimony				NR
7440-38-2	Arsenic				NR
7440-39-3	Barium				NR
7440-41-7	Beryllium				NR
7440-43-9	Cadmium				NR
7440-70-2	Calcium				NR
7440-47-3	Chromium				NR
7440-48-4	Cobalt				NR
7440-50-8	Copper				NR
7439-89-6	Iron				NR
7439-92-1	Lead				NR
7439-95-4	Magnesium				NR
7439-96-5	Manganese				NR
7439-97-6	Mercury	0.11	U		CV
7440-02-0	Nickel				NR
7440-09-7	Potassium				NR
7782-49-2	Selenium				NR
7440-22-4	Silver				NR
7440-23-5	Sodium				NR
7440-28-0	Thallium				NR
7440-62-2	Vanadium				NR
7440-66-6	Zinc				NR
57-12-5	Cyanide				NR

Color Before: _____ Clarity Before: OPAQUE Texture: _____

Color After: _____ Clarity After: OPAQUE Artifacts: _____

Comments:

VALIDATED

U.S. EPA - CLP

1
INORGANIC ANALYSES DATA SHEET

EPA SAMPLE NO.

APD-SDD9-0.5
11-20-96

Lab Name: IEA Contract: _____

Lab Code: IEA Case No.: 2581 SAS No.: _____ SDG No.: A2581

Matrix (soil/water): SOIL Lab Sample ID: 962581A-10

Level (low/med): LOW Date Received: 11/21/96

% Solids: 81.4

Concentration Units (ug/L or mg/kg dry weight): Mg/Kg

CAS No.	Analyte	Concentration	C	Q	M
7429-90-5	Aluminum				NR
7440-36-0	Antimony				NR
7440-38-2	Arsenic				NR
7440-39-3	Barium				NR
7440-41-7	Beryllium				NR
7440-43-9	Cadmium				NR
7440-70-2	Calcium				NR
7440-47-3	Chromium				NR
7440-48-4	Cobalt				NR
7440-50-8	Copper				NR
7439-89-6	Iron				NR
7439-92-1	Lead				NR
7439-95-4	Magnesium				NR
7439-96-5	Manganese				NR
7439-97-6	Mercury	0.10	U		CV
7440-02-0	Nickel				NR
7440-09-7	Potassium				NR
7782-49-2	Selenium				NR
7440-22-4	Silver				NR
7440-23-5	Sodium				NR
7440-28-0	Thallium				NR
7440-62-2	Vanadium				NR
7440-66-6	Zinc				NR
57-12-5	Cyanide				NR

Color Before: _____ Clarity Before: OPAQUE Texture: _____

Color After: _____ Clarity After: OPAQUE Artifacts: _____

Comments:

VALIDATED

U.S. EPA - CLP

1

INORGANIC ANALYSES DATA SHEET

EPA SAMPLE NO.

APD-SDT1(B)-0.5
11-20-96

Lab Name: IEA Contract: _____

Lab Code: IEA Case No.: 2581 SAS No.: _____ SDG No.: A2581

Matrix (soil/water): SOIL Lab Sample ID: 962581A-11

Level (low/med): LOW Date Received: 11/21/96

% Solids: 47.3

Concentration Units (ug/L or mg/kg dry weight): Mg/Kg

CAS No.	Analyte	Concentration	C	Q	M
7429-90-5	Aluminum				NR
7440-36-0	Antimony				NR
7440-38-2	Arsenic				NR
7440-39-3	Barium				NR
7440-41-7	Beryllium				NR
7440-43-9	Cadmium				NR
7440-70-2	Calcium				NR
7440-47-3	Chromium				NR
7440-48-4	Cobalt				NR
7440-50-8	Copper				NR
7439-89-6	Iron				NR
7439-92-1	Lead				NR
7439-95-4	Magnesium				NR
7439-96-5	Manganese				NR
7439-97-6	Mercury	0.44			CV
7440-02-0	Nickel				NR
7440-09-7	Potassium				NR
7782-49-2	Selenium				NR
7440-22-4	Silver				NR
7440-23-5	Sodium				NR
7440-28-0	Thallium				NR
7440-62-2	Vanadium				NR
7440-66-6	Zinc				NR
57-12-5	Cyanide				NR

Color Before: _____ Clarity Before: OPAQUE Texture: _____

Color After: _____ Clarity After: OPAQUE Artifacts: _____

Comments:

VALIDATED

U.S. EPA - CLP

1
INORGANIC ANALYSES DATA SHEET

EPA SAMPLE NO.

APD-SDT1(C)-0.5
11-20-96

Lab Name: IEA Contract: _____

Lab Code: IEA Case No.: 2581 SAS No.: _____ SDG No.: A2581

Matrix (soil/water): SOIL Lab Sample ID: 962581A-12

Level (low/med): LOW Date Received: 11/21/96

% Solids: 53.4

Concentration Units (ug/L or mg/kg dry weight): Mg/Kg

CAS No.	Analyte	Concentration	C	Q	M
7429-90-5	Aluminum				NR
7440-36-0	Antimony				NR
7440-38-2	Arsenic				NR
7440-39-3	Barium				NR
7440-41-7	Beryllium				NR
7440-43-9	Cadmium				NR
7440-70-2	Calcium				NR
7440-47-3	Chromium				NR
7440-48-4	Cobalt				NR
7440-50-8	Copper				NR
7439-89-6	Iron				NR
7439-92-1	Lead				NR
7439-95-4	Magnesium				NR
7439-96-5	Manganese				NR
7439-97-6	Mercury	1.4			CV
7440-02-0	Nickel				NR
7440-09-7	Potassium				NR
7782-49-2	Selenium				NR
7440-22-4	Silver				NR
7440-23-5	Sodium				NR
7440-28-0	Thallium				NR
7440-62-2	Vanadium				NR
7440-66-6	Zinc				NR
57-12-5	Cyanide				NR

Color Before: _____ Clarity Before: OPAQUE Texture: _____

Color After: _____ Clarity After: OPAQUE Artifacts: _____

Comments:

VALIDATED

U.S. EPA - CLP

1

INORGANIC ANALYSES DATA SHEET

EPA SAMPLE NO.

APD-SDT1(D)-0.5
11-20-96

Lab Name: IEA Contract: _____

Lab Code: IEA Case No.: 2581 SAS No.: _____ SDG No.: A2581

Matrix (soil/water): SOIL Lab Sample ID: 962581A-13

Level (low/med): LOW Date Received: 11/21/96

% Solids: 40.4

Concentration Units (ug/L or mg/kg dry weight): Mg/Kg

CAS No.	Analyte	Concentration	C	Q	M
7429-90-5	Aluminum				NR
7440-36-0	Antimony				NR
7440-38-2	Arsenic				NR
7440-39-3	Barium				NR
7440-41-7	Beryllium				NR
7440-43-9	Cadmium				NR
7440-70-2	Calcium				NR
7440-47-3	Chromium				NR
7440-48-4	Cobalt				NR
7440-50-8	Copper				NR
7439-89-6	Iron				NR
7439-92-1	Lead				NR
7439-95-4	Magnesium				NR
7439-96-5	Manganese				NR
7439-97-6	Mercury	2.6			CV
7440-02-0	Nickel				NR
7440-09-7	Potassium				NR
7782-49-2	Selenium				NR
7440-22-4	Silver				NR
7440-23-5	Sodium				NR
7440-28-0	Thallium				NR
7440-62-2	Vanadium				NR
7440-66-6	Zinc				NR
57-12-5	Cyanide				NR

Color Before: _____ Clarity Before: OPAQUE Texture: _____

Color After: _____ Clarity After: OPAQUE Artifacts: _____

Comments:

VALIDATED

U.S. EPA - CLP

1
INORGANIC ANALYSES DATA SHEET

EPA SAMPLE NO.

APD-SDT2(B)-0.5
11-20-96

Lab Name: IEA Contract: _____

Lab Code: IEA Case No.: 2581 SAS No.: _____ SDG No.: A2581

Matrix (soil/water): SOIL Lab Sample ID: 962581A-14

Level (low/med): LOW Date Received: 11/21/96

% Solids: 52.9

Concentration Units (ug/L or mg/kg dry weight): Mg/Kg

CAS No.	Analyte	Concentration	C	Q	M
7429-90-5	Aluminum				NR
7440-36-0	Antimony				NR
7440-38-2	Arsenic				NR
7440-39-3	Barium				NR
7440-41-7	Beryllium				NR
7440-43-9	Cadmium				NR
7440-70-2	Calcium				NR
7440-47-3	Chromium				NR
7440-48-4	Cobalt				NR
7440-50-8	Copper				NR
7439-89-6	Iron				NR
7439-92-1	Lead				NR
7439-95-4	Magnesium				NR
7439-96-5	Manganese				NR
7439-97-6	Mercury	0.15	U		CV
7440-02-0	Nickel				NR
7440-09-7	Potassium				NR
7782-49-2	Selenium				NR
7440-22-4	Silver				NR
7440-23-5	Sodium				NR
7440-28-0	Thallium				NR
7440-62-2	Vanadium				NR
7440-66-6	Zinc				NR
57-12-5	Cyanide				NR

Color Before: _____ Clarity Before: OPAQUE Texture: _____

Color After: _____ Clarity After: OPAQUE Artifacts: _____

Comments:

VALIDATED

U.S. EPA - CLP

1
INORGANIC ANALYSES DATA SHEET

EPA SAMPLE NO.

APD-SDT2(C)-0.5
11-20-96

Lab Name: IEA Contract: _____

Lab Code: IEA Case No.: 2581 SAS No.: _____ SDG No.: A2581

Matrix (soil/water): SOIL Lab Sample ID: 962581A-15

Level (low/med): LOW Date Received: 11/21/96

% Solids: 35.4

Concentration Units (ug/L or mg/kg dry weight): Mg/Kg

CAS No.	Analyte	Concentration	C	Q	M
7429-90-5	Aluminum				NR
7440-36-0	Antimony				NR
7440-38-2	Arsenic				NR
7440-39-3	Barium				NR
7440-41-7	Beryllium				NR
7440-43-9	Cadmium				NR
7440-70-2	Calcium				NR
7440-47-3	Chromium				NR
7440-48-4	Cobalt				NR
7440-50-8	Copper				NR
7439-89-6	Iron				NR
7439-92-1	Lead				NR
7439-95-4	Magnesium				NR
7439-96-5	Manganese				NR
7439-97-6	Mercury	6.1			CV
7440-02-0	Nickel				NR
7440-09-7	Potassium				NR
7782-49-2	Selenium				NR
7440-22-4	Silver				NR
7440-23-5	Sodium				NR
7440-28-0	Thallium				NR
7440-62-2	Vanadium				NR
7440-66-6	Zinc				NR
57-12-5	Cyanide				NR

Color Before: _____ Clarity Before: OPAQUE Texture: _____

Color After: _____ Clarity After: OPAQUE Artifacts: _____

Comments:

VALIDATED

U.S. EPA - CLP

1
INORGANIC ANALYSES DATA SHEET

EPA SAMPLE NO.

APD-SDT2(D)-0.5
11-20-96

Lab Name: IEA Contract: _____

Lab Code: IEA Case No.: 2581 SAS No.: _____ SDG No.: A2581

Matrix (soil/water): SOIL Lab Sample ID: 962581A-16

Level (low/med): LOW Date Received: 11/21/96

% Solids: 43.4

Concentration Units (ug/L or mg/kg dry weight): Mg/Kg

CAS No.	Analyte	Concentration	C	Q	M
7429-90-5	Aluminum				NR
7440-36-0	Antimony				NR
7440-38-2	Arsenic				NR
7440-39-3	Barium				NR
7440-41-7	Beryllium				NR
7440-43-9	Cadmium				NR
7440-70-2	Calcium				NR
7440-47-3	Chromium				NR
7440-48-4	Cobalt				NR
7440-50-8	Copper				NR
7439-89-6	Iron				NR
7439-92-1	Lead				NR
7439-95-4	Magnesium				NR
7439-96-5	Manganese				NR
7439-97-6	Mercury	1.6			CV
7440-02-0	Nickel				NR
7440-09-7	Potassium				NR
7782-49-2	Selenium				NR
7440-22-4	Silver				NR
7440-23-5	Sodium				NR
7440-28-0	Thallium				NR
7440-62-2	Vanadium				NR
7440-66-6	Zinc				NR
57-12-5	Cyanide				NR

Color Before: _____ Clarity Before: OPAQUE Texture: _____

Color After: _____ Clarity After: OPAQUE Artifacts: _____

Comments:

VALIDATED

U.S. EPA - CLP

1
INORGANIC ANALYSES DATA SHEET

EPA SAMPLE NO.

APD-SDT3(B)-0.5
11-20-96

Lab Name: IEA Contract: _____

Lab Code: IEA Case No.: 2581 SAS No.: _____ SDG No.: A2581

Matrix (soil/water): SOIL Lab Sample ID: 962581A-17

Level (low/med): LOW Date Received: 11/21/96

% Solids: 42.8

Concentration Units (ug/L or mg/kg dry weight): Mg/Kg

CAS No.	Analyte	Concentration	C	Q	M
7429-90-5	Aluminum				NR
7440-36-0	Antimony				NR
7440-38-2	Arsenic				NR
7440-39-3	Barium				NR
7440-41-7	Beryllium				NR
7440-43-9	Cadmium				NR
7440-70-2	Calcium				NR
7440-47-3	Chromium				NR
7440-48-4	Cobalt				NR
7440-50-8	Copper				NR
7439-89-6	Iron				NR
7439-92-1	Lead				NR
7439-95-4	Magnesium				NR
7439-96-5	Manganese				NR
7439-97-6	Mercury	1.2			CV
7440-02-0	Nickel				NR
7440-09-7	Potassium				NR
7782-49-2	Selenium				NR
7440-22-4	Silver				NR
7440-23-5	Sodium				NR
7440-28-0	Thallium				NR
7440-62-2	Vanadium				NR
7440-66-6	Zinc				NR
57-12-5	Cyanide				NR

Color Before: _____ Clarity Before: OPAQUE Texture: _____

Color After: _____ Clarity After: OPAQUE Artifacts: _____

Comments:

VALIDATED

U.S. EPA - CLP

1
INORGANIC ANALYSES DATA SHEET

EPA SAMPLE NO.

APD-SDT3(C)-1.0
11-20-96

Lab Name: IEA Contract: _____

Lab Code: IEA Case No.: 2581 SAS No.: _____ SDG No.: A2581

Matrix (soil/water): SOIL Lab Sample ID: 962581A-18

Level (low/med): LOW Date Received: 11/21/96

% Solids: 70.7

Concentration Units (ug/L or mg/kg dry weight): Mg/Kg

CAS No.	Analyte	Concentration	C	Q	M
7429-90-5	Aluminum				NR
7440-36-0	Antimony				NR
7440-38-2	Arsenic				NR
7440-39-3	Barium				NR
7440-41-7	Beryllium				NR
7440-43-9	Cadmium				NR
7440-70-2	Calcium				NR
7440-47-3	Chromium				NR
7440-48-4	Cobalt				NR
7440-50-8	Copper				NR
7439-89-6	Iron				NR
7439-92-1	Lead				NR
7439-95-4	Magnesium				NR
7439-96-5	Manganese				NR
7439-97-6	Mercury	0.13	U		CV
7440-02-0	Nickel				NR
7440-09-7	Potassium				NR
7782-49-2	Selenium				NR
7440-22-4	Silver				NR
7440-23-5	Sodium				NR
7440-28-0	Thallium				NR
7440-62-2	Vanadium				NR
7440-66-6	Zinc				NR
57-12-5	Cyanide				NR

Color Before: _____ Clarity Before: OPAQUE Texture: _____

Color After: _____ Clarity After: OPAQUE Artifacts: _____

Comments:

VALIDATED

FORM I - IN ILM03.0

U.S. EPA - CLP

1

INORGANIC ANALYSES DATA SHEET

EPA SAMPLE NO.

APD-SDT3(D)-0.5
11-20-96

Lab Name: IEA Contract: _____

Lab Code: IEA Case No.: 2581 SAS No.: _____ SDG No.: A2581

Matrix (soil/water): SOIL Lab Sample ID: 962581A-19

Level (low/med): LOW Date Received: 11/21/96

% Solids: 30.8

Concentration Units (ug/L or mg/kg dry weight): Mg/Kg

CAS No.	Analyte	Concentration	C	Q	M
7429-90-5	Aluminum				NR
7440-36-0	Antimony				NR
7440-38-2	Arsenic				NR
7440-39-3	Barium				NR
7440-41-7	Beryllium				NR
7440-43-9	Cadmium				NR
7440-70-2	Calcium				NR
7440-47-3	Chromium				NR
7440-48-4	Cobalt				NR
7440-50-8	Copper				NR
7439-89-6	Iron				NR
7439-92-1	Lead				NR
7439-95-4	Magnesium				NR
7439-96-5	Manganese				NR
7439-97-6	Mercury	2.5			CV
7440-02-0	Nickel				NR
7440-09-7	Potassium				NR
7782-49-2	Selenium				NR
7440-22-4	Silver				NR
7440-23-5	Sodium				NR
7440-28-0	Thallium				NR
7440-62-2	Vanadium				NR
7440-66-6	Zinc				NR
57-12-5	Cyanide				NR

Color Before: _____ Clarity Before: OPAQUE Texture: _____

Color After: _____ Clarity After: OPAQUE Artifacts: _____

Comments:

VALIDATED

U.S. EPA - CLP

1
INORGANIC ANALYSES DATA SHEET

EPA SAMPLE NO.

APD-SDT4(B)-0.5
11-20-96

Lab Name: IEA Contract: _____

Lab Code: IEA Case No.: 2581 SAS No.: _____ SDG No.: B2581

Matrix (soil/water): SOIL Lab Sample ID: 962581B-05

Level (low/med): LOW Date Received: 11/21/96

% Solids: 69.3

Concentration Units (ug/L or mg/kg dry weight): Mg/Kg

CAS No.	Analyte	Concentration	C	Q	M
7429-90-5	Aluminum				NR
7440-36-0	Antimony				NR
7440-38-2	Arsenic				NR
7440-39-3	Barium				NR
7440-41-7	Beryllium				NR
7440-43-9	Cadmium				NR
7440-70-2	Calcium				NR
7440-47-3	Chromium				NR
7440-48-4	Cobalt				NR
7440-50-8	Copper				NR
7439-89-6	Iron				NR
7439-92-1	Lead				NR
7439-95-4	Magnesium				NR
7439-96-5	Manganese				NR
7439-97-6	Mercury	UJ 0.19	U	N	CV
7440-02-0	Nickel				NR
7440-09-7	Potassium				NR
7782-49-2	Selenium				NR
7440-22-4	Silver				NR
7440-23-5	Sodium				NR
7440-28-0	Thallium				NR
7440-62-2	Vanadium				NR
7440-66-6	Zinc				NR
57-12-5	Cyanide				NR

Color Before: _____ Clarity Before: OPAQUE Texture: _____

Color After: _____ Clarity After: OPAQUE Artifacts: _____

Comments:

VALIDATED

U.S. EPA - CLP

1

INORGANIC ANALYSES DATA SHEET

EPA SAMPLE NO.

APD-SDT4(C)-1.0
11-20-96

Lab Name: IEA Contract: _____

Lab Code: IEA Case No.: 2581 SAS No.: _____ SDG No.: B2581

Matrix (soil/water): SOIL Lab Sample ID: 962581B-06

Level (low/med): LOW Date Received: 11/21/96

% Solids: 66.3

Concentration Units (ug/L or mg/kg dry weight): Mg/Kg

CAS No.	Analyte	Concentration	C	Q	M
7429-90-5	Aluminum				NR
7440-36-0	Antimony				NR
7440-38-2	Arsenic				NR
7440-39-3	Barium				NR
7440-41-7	Beryllium				NR
7440-43-9	Cadmium				NR
7440-70-2	Calcium				NR
7440-47-3	Chromium				NR
7440-48-4	Cobalt				NR
7440-50-8	Copper				NR
7439-89-6	Iron				NR
7439-92-1	Lead				NR
7439-95-4	Magnesium				NR
7439-96-5	Manganese				NR
7439-97-6	Mercury	J 0.28		N	CV
7440-02-0	Nickel				NR
7440-09-7	Potassium				NR
7782-49-2	Selenium				NR
7440-22-4	Silver				NR
7440-23-5	Sodium				NR
7440-28-0	Thallium				NR
7440-62-2	Vanadium				NR
7440-66-6	Zinc				NR
57-12-5	Cyanide				NR

Color Before: _____ Clarity Before: OPAQUE Texture: _____

Color After: _____ Clarity After: OPAQUE Artifacts: _____

Comments:

VALIDATED

FORM I - IN ILM03.0

U.S. EPA - CLP

1
INORGANIC ANALYSES DATA SHEET

EPA SAMPLE NO.

APD-SDT4(D)-0.5
11-20-96

Lab Name: IEA Contract: _____

Lab Code: IEA Case No.: 2581 SAS No.: _____ SDG No.: B2581

Matrix (soil/water): SOIL Lab Sample ID: 962581B-07

Level (low/med): LOW Date Received: 11/21/96

% Solids: 73.5

Concentration Units (ug/L or mg/kg dry weight): Mg/Kg

CAS No.	Analyte	Concentration	C	Q	M
7429-90-5	Aluminum				NR
7440-36-0	Antimony				NR
7440-38-2	Arsenic				NR
7440-39-3	Barium				NR
7440-41-7	Beryllium				NR
7440-43-9	Cadmium				NR
7440-70-2	Calcium				NR
7440-47-3	Chromium				NR
7440-48-4	Cobalt				NR
7440-50-8	Copper				NR
7439-89-6	Iron				NR
7439-92-1	Lead				NR
7439-95-4	Magnesium				NR
7439-96-5	Manganese				NR
7439-97-6	Mercury	45 0.12	U	N	CV
7440-02-0	Nickel				NR
7440-09-7	Potassium				NR
7782-49-2	Selenium				NR
7440-22-4	Silver				NR
7440-23-5	Sodium				NR
7440-28-0	Thallium				NR
7440-62-2	Vanadium				NR
7440-66-6	Zinc				NR
57-12-5	Cyanide				NR

Color Before: _____ Clarity Before: OPAQUE Texture: _____

Color After: _____ Clarity After: OPAQUE Artifacts: _____

Comments:

VALIDATED

[redacted]