SDMS US EPA Region V

Imagery Insert Form

Document ID: 177614

Some images in this document may be illegible or unavailable in SDMS. Please see reason(s) indicated below:

[X] Illegible due to bad source documents. Image(s) in SDMS is equivalent to hard copy.

Specify Type of Document(s) / Comments:

SOME MAPS TOO LIGHT TO BE LEGIBLE IN SOME PLACES

[ ] Includes _____ COLOR or _____ RESOLUTION variations.
Unless otherwise noted, these pages are available in monochrome. The source document page(s) is more legible than the images. The original document is available for viewing at the Superfund Records Center.

Specify Type of Document(s) / Comments:

[ ] Confidential Business Information (CBI).
This document contains highly sensitive information. Due to confidentiality, materials with such information are not available in SDMS. You may contact the EPA Superfund Records Manager if you wish to view this document.

Specify Type of Document(s) / Comments:

[ ] Unscannable Material:
Oversized ____ or ____ Format.
Due to certain scanning equipment capability limitations, the document page(s) is not available in SDMS. The original document is available for viewing at the Superfund Records center.

Specify Type of Document(s) / Comments:

[ ] Document is available at the EPA Region 5 Records Center.

Specify Type of Document(s) / Comments:

Rev. 07/10/02

FINAL REPORT
APPENDIX K
VOLUME I

177614

NL/TARACORP SUPERFUND SITE GRANITE CITY, ILLINOIS

Prepared for

U.S. Envrionmental Protection Agency
Region V
77 West Jackson Boulevard
Chicago, Illinois 60604-3590

March, 1993

U.S. Department of the Army
Corps of Engineers, Omaha District
Omaha, Nebraska

FINAL REPORT
APPENDIX K
VOLUME I

NL/TARACORP SUPERFUND SITE GRANITE CITY, ILLINOIS

Prepared for

U.S. Department of the Army
Corps of Engineers, Omaha District
Omaha, Nebraska

March, 1993

Woodward-Clyde

Woodward-Clyde Consultants
2318 Millpark Drive
St. Louis, Missouri 63043

WCC Project No. 89MC114V

ADJACENT RESIDENTIAL AREA MAPS

ARRANGED ALPHABETICALLY BY STREET CODE AND ASCENDING HOUSE NUMBER

ADAMS STREET - GREENWOOD STREET

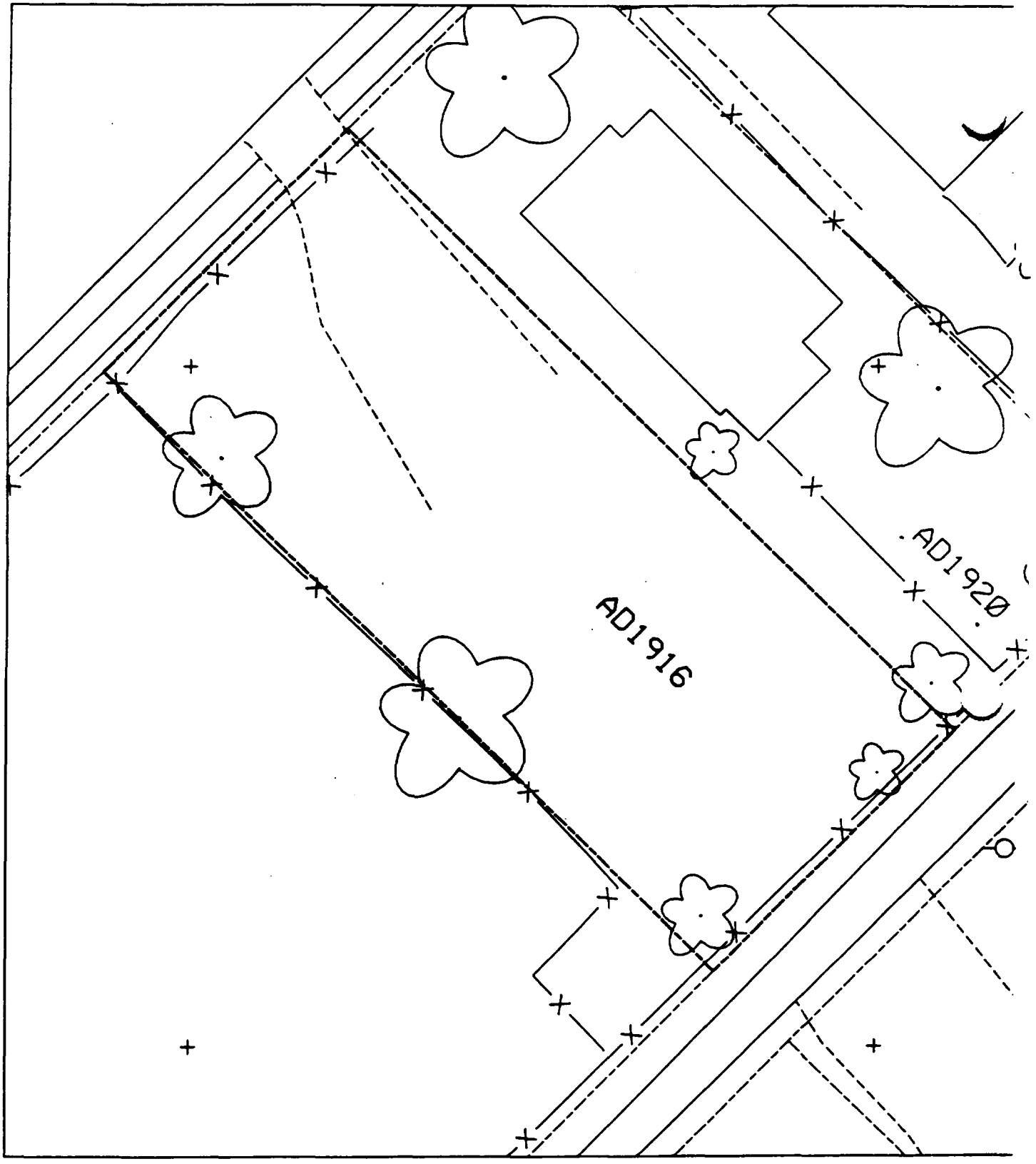
AD1916
AD1920

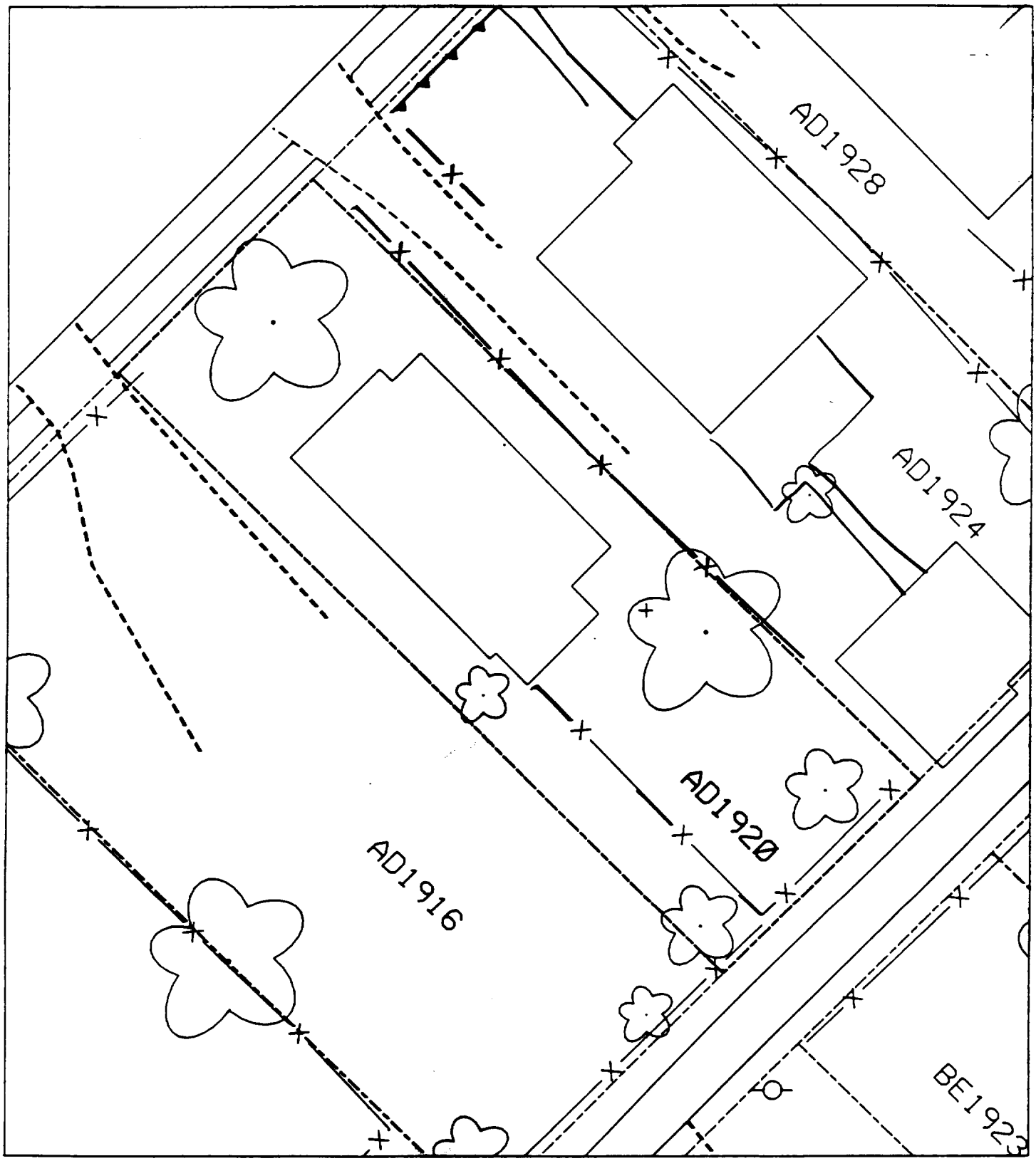
AD1928
AD1924
AD1920
AD1916
BE1923

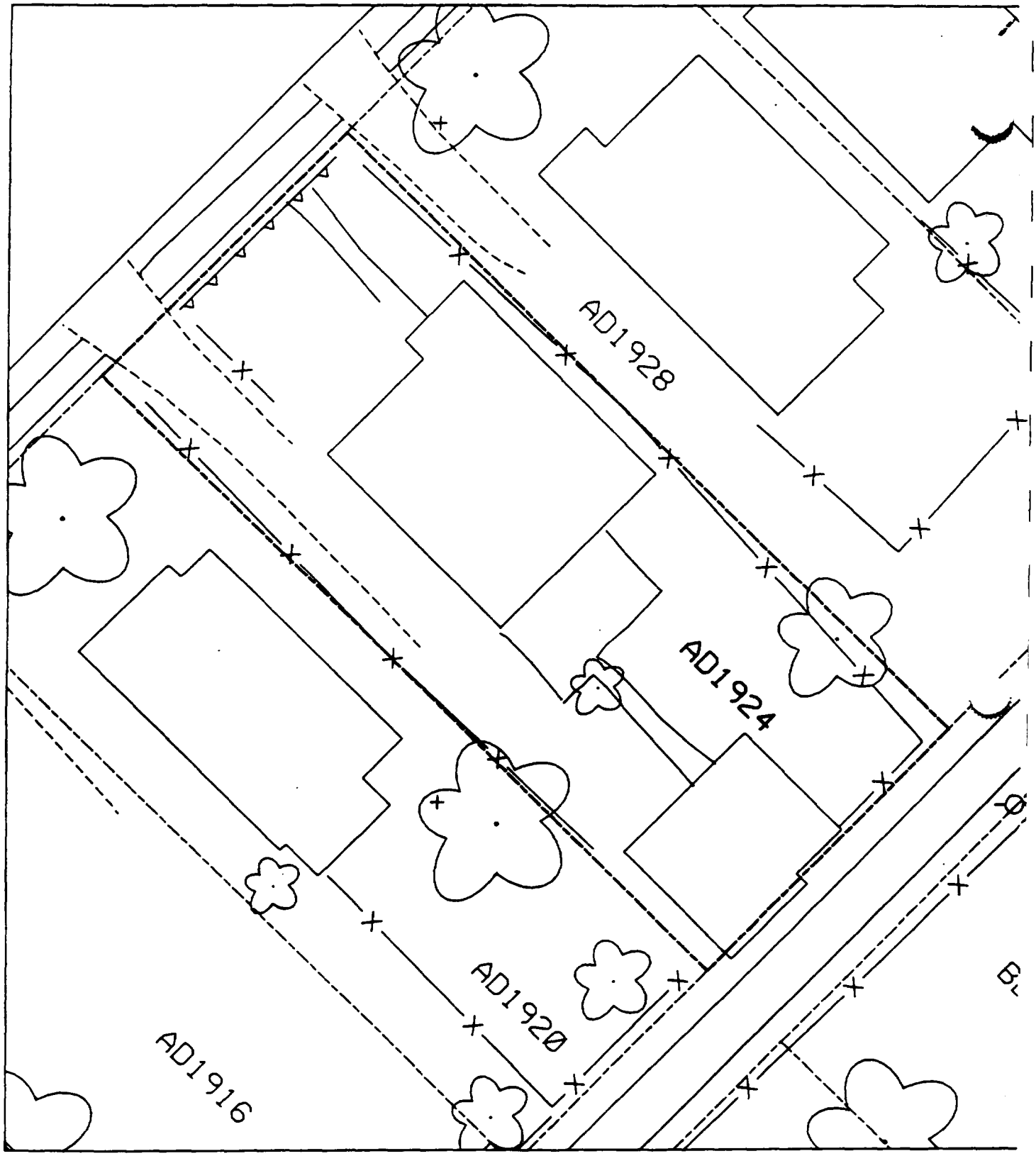
AD1916
AD1920
AD1924
AD1928

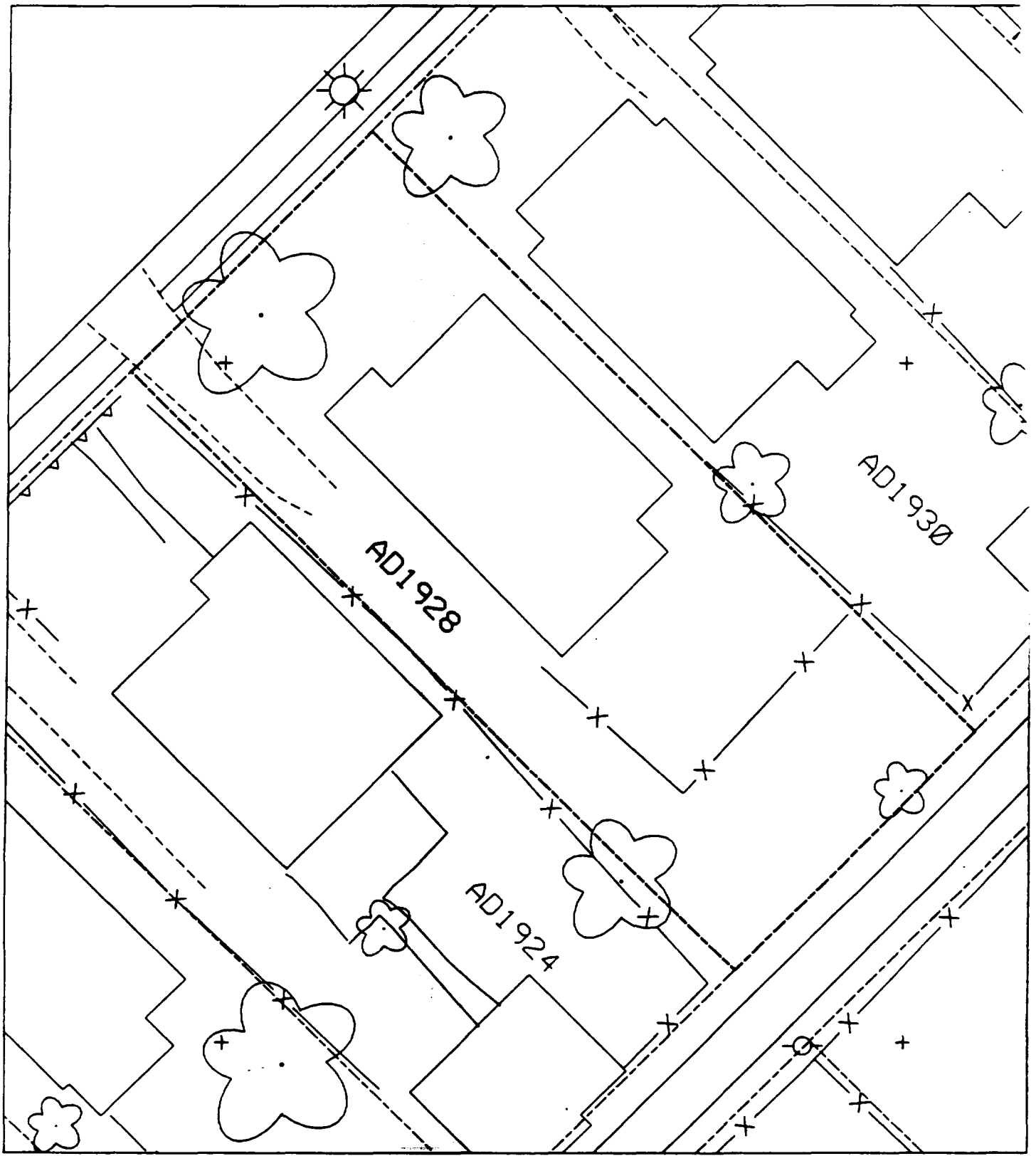
AD1928
AD1930
AD1924

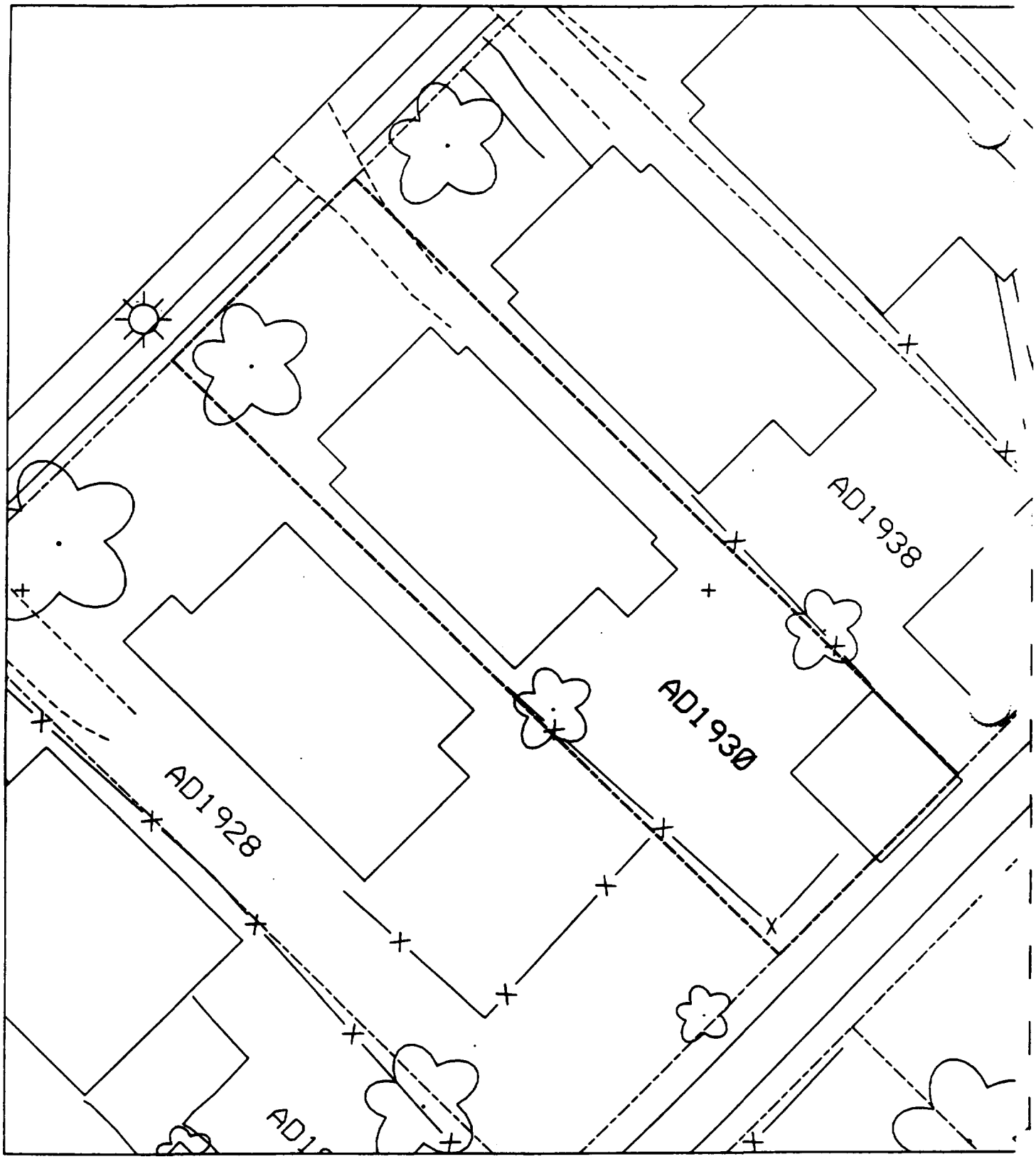
AD1938
AD1930
AD1928

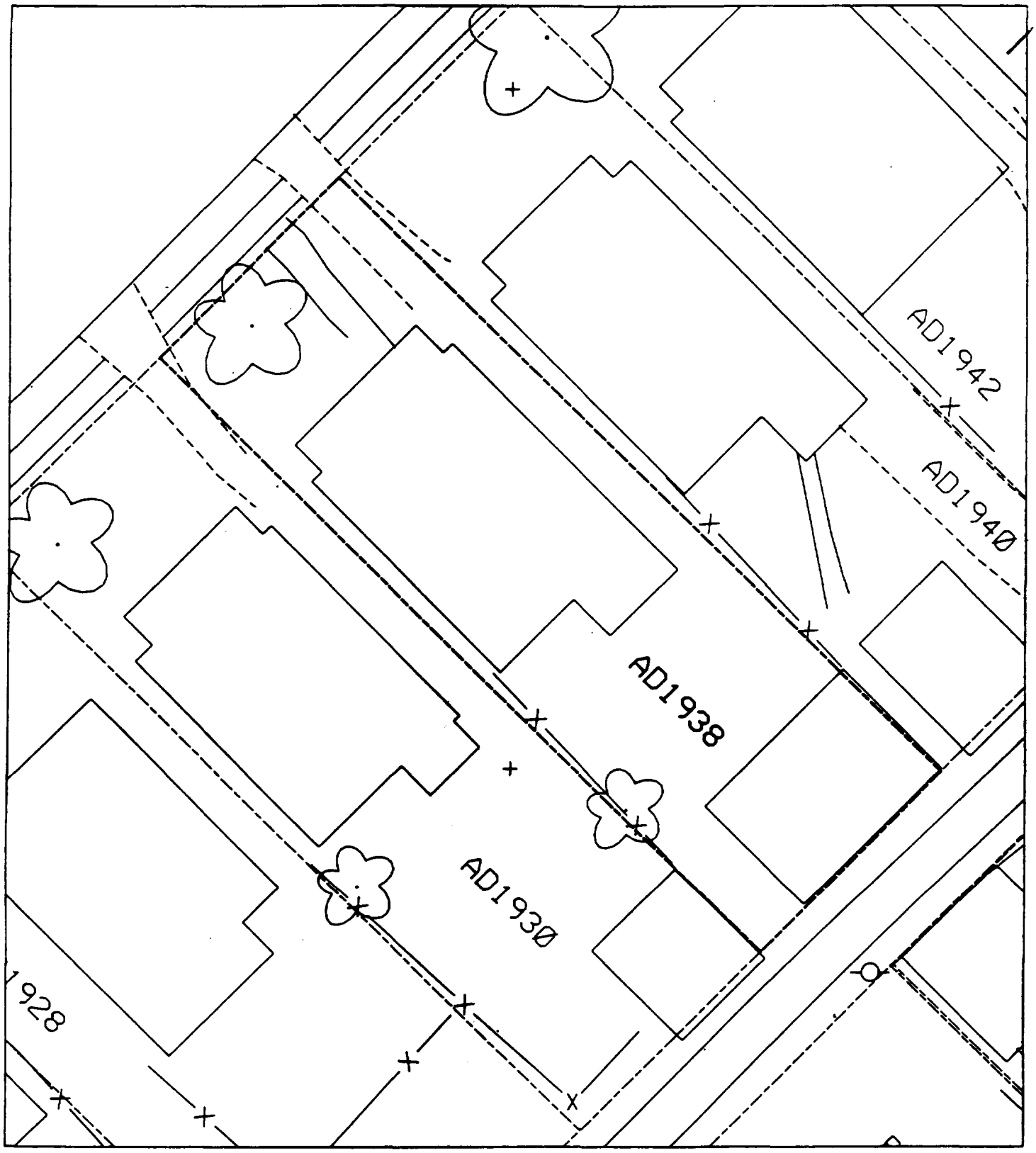
AD1942
AD1940
AD1938
AD1930
1928

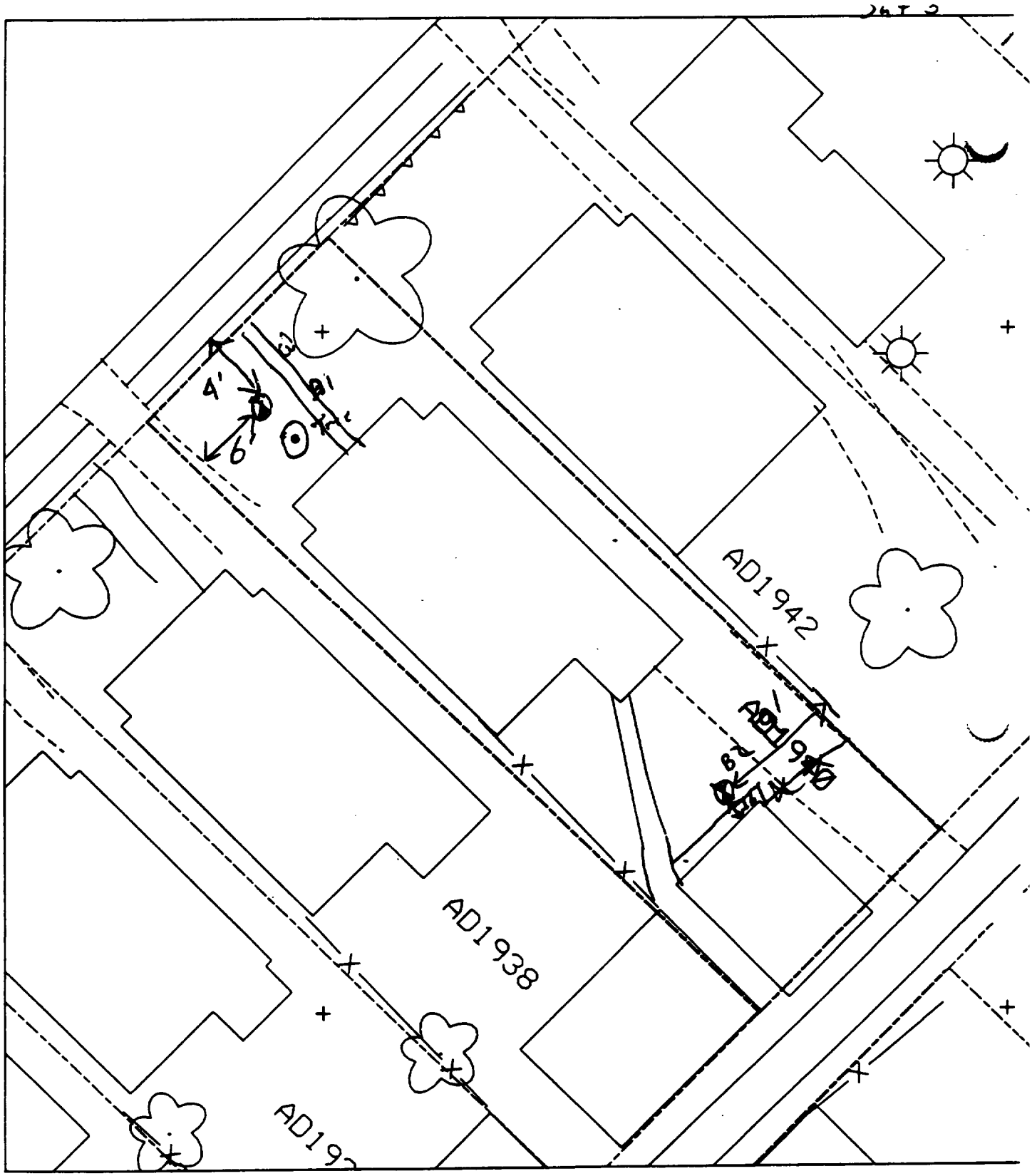

B1 4' from walk
6' from drive

B2 16' W of Shop
19' S of Fence

50% Paved

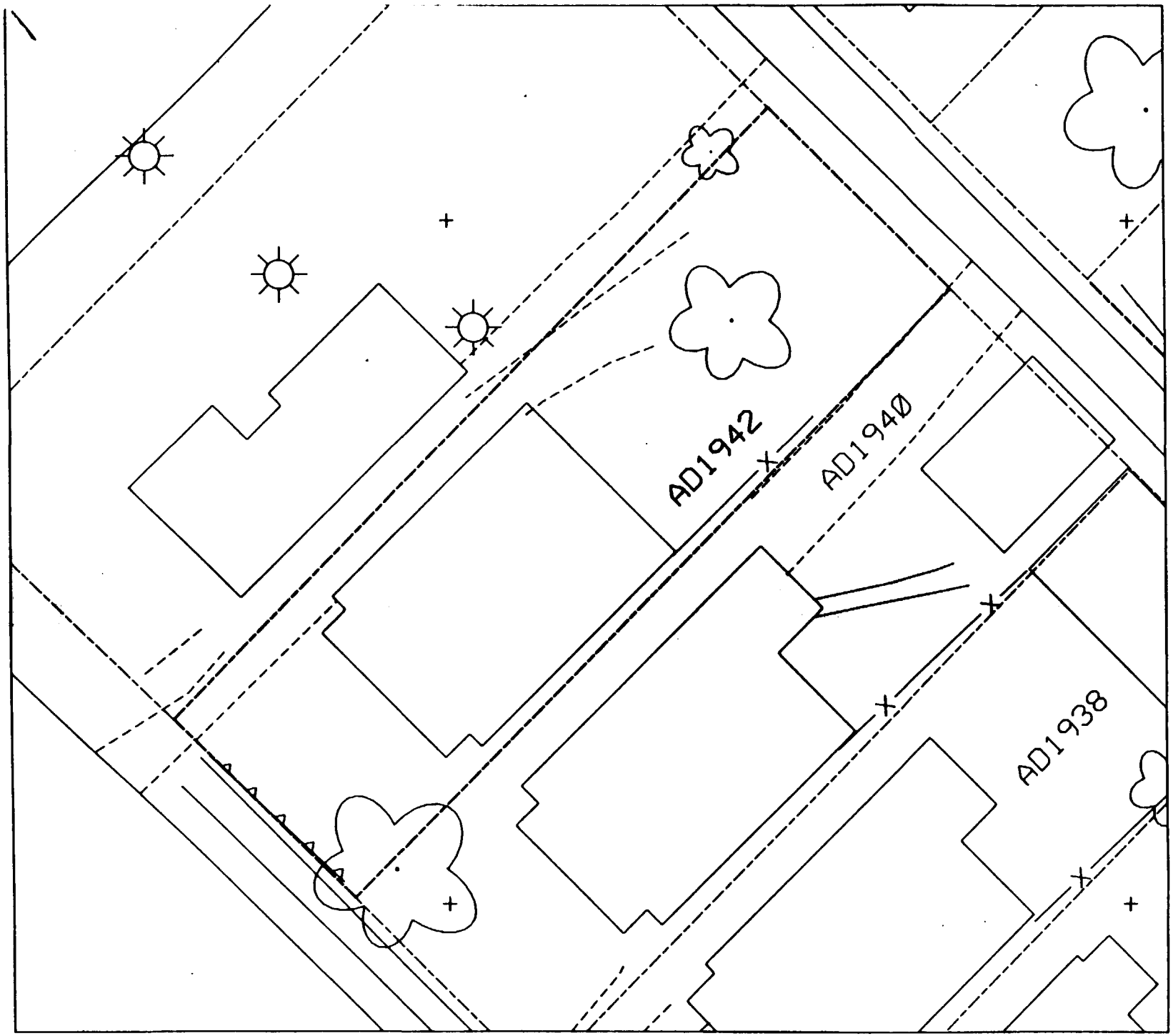
AD1942
AD1940
AD1938

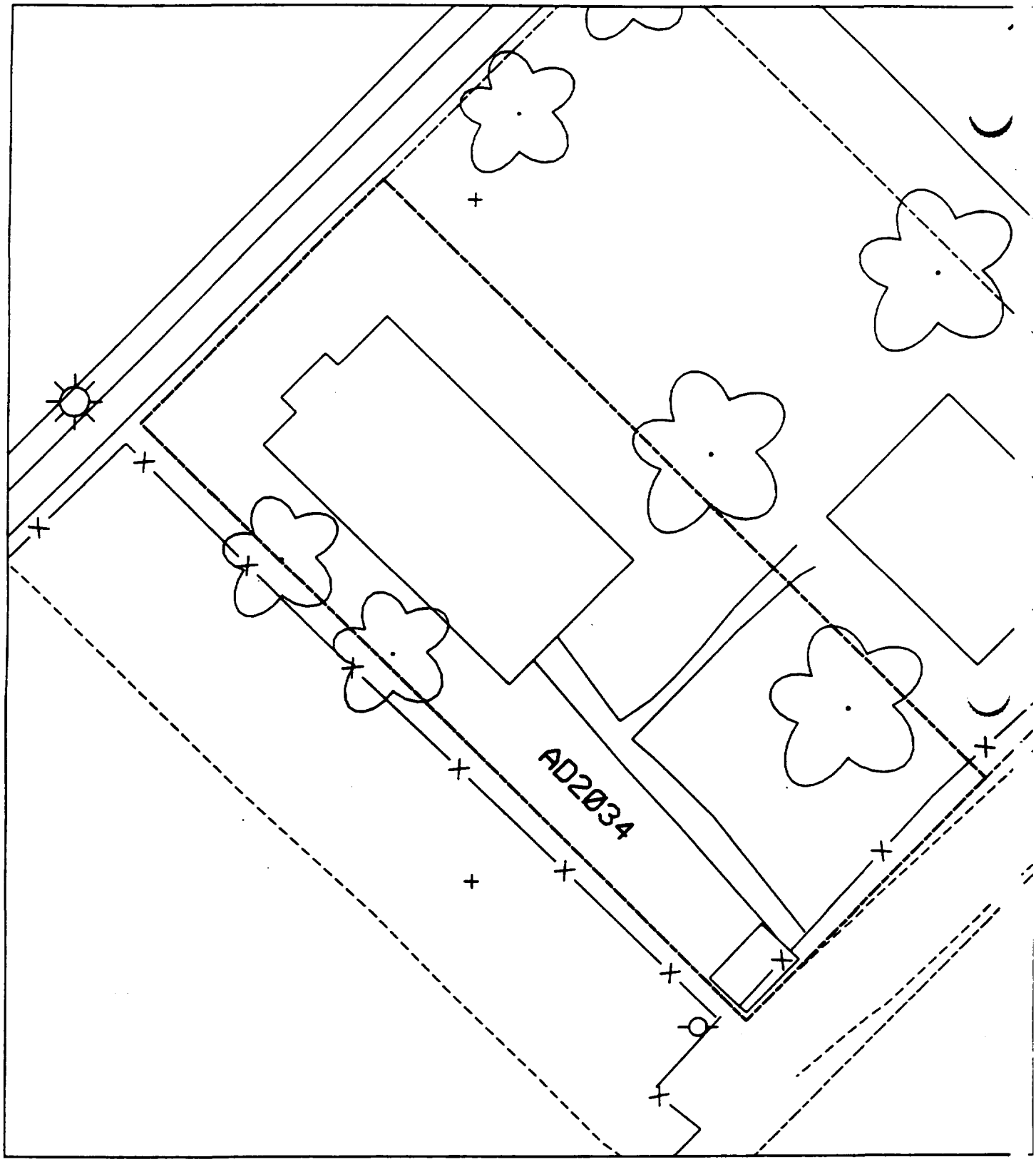
AD2034

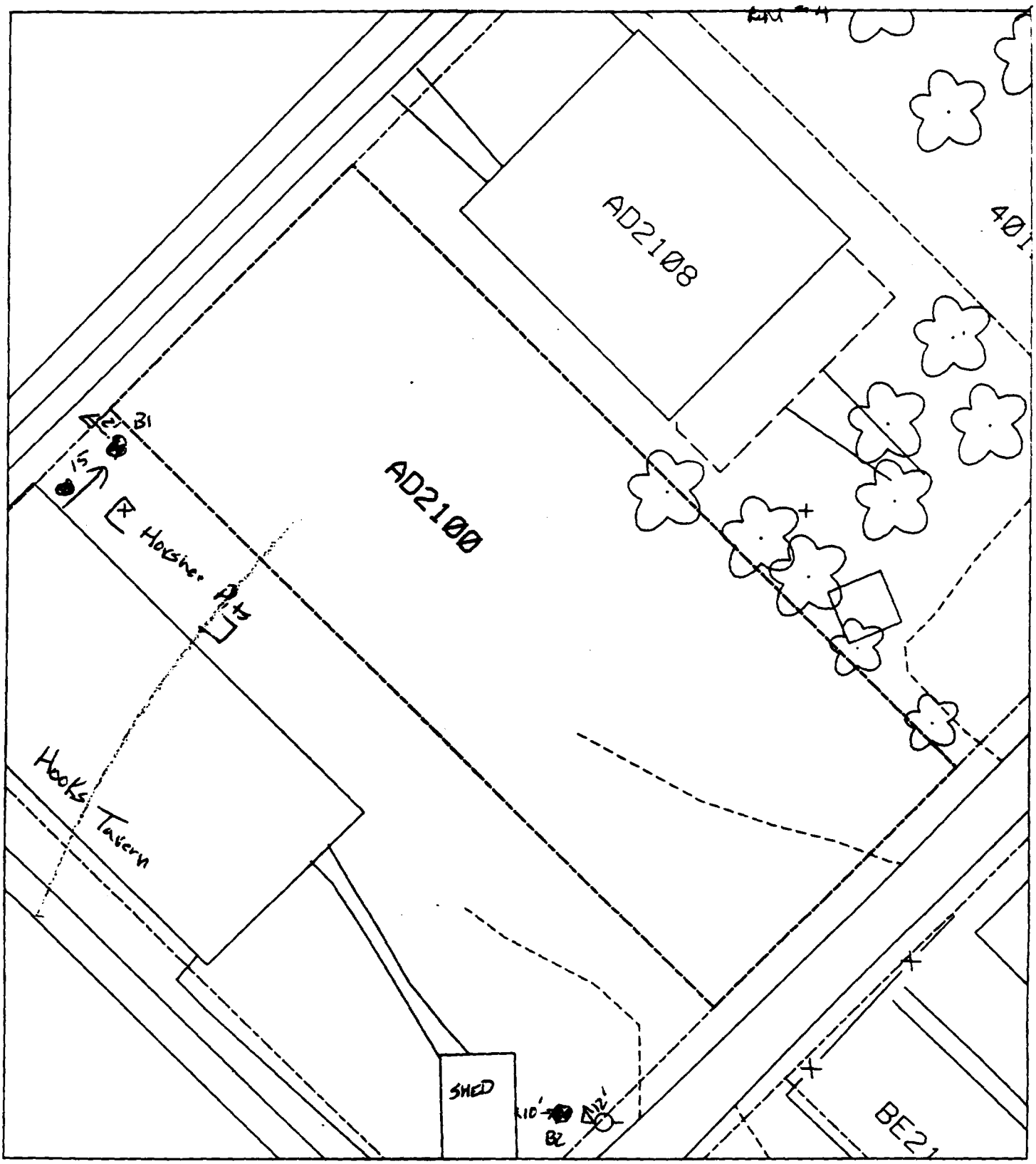

B1 15' from bar
12' from sidewalk

B2 10' from shed
12' from PP

2

AD21Ø8/
2110
AD21ØØ
4Ø1Ø12

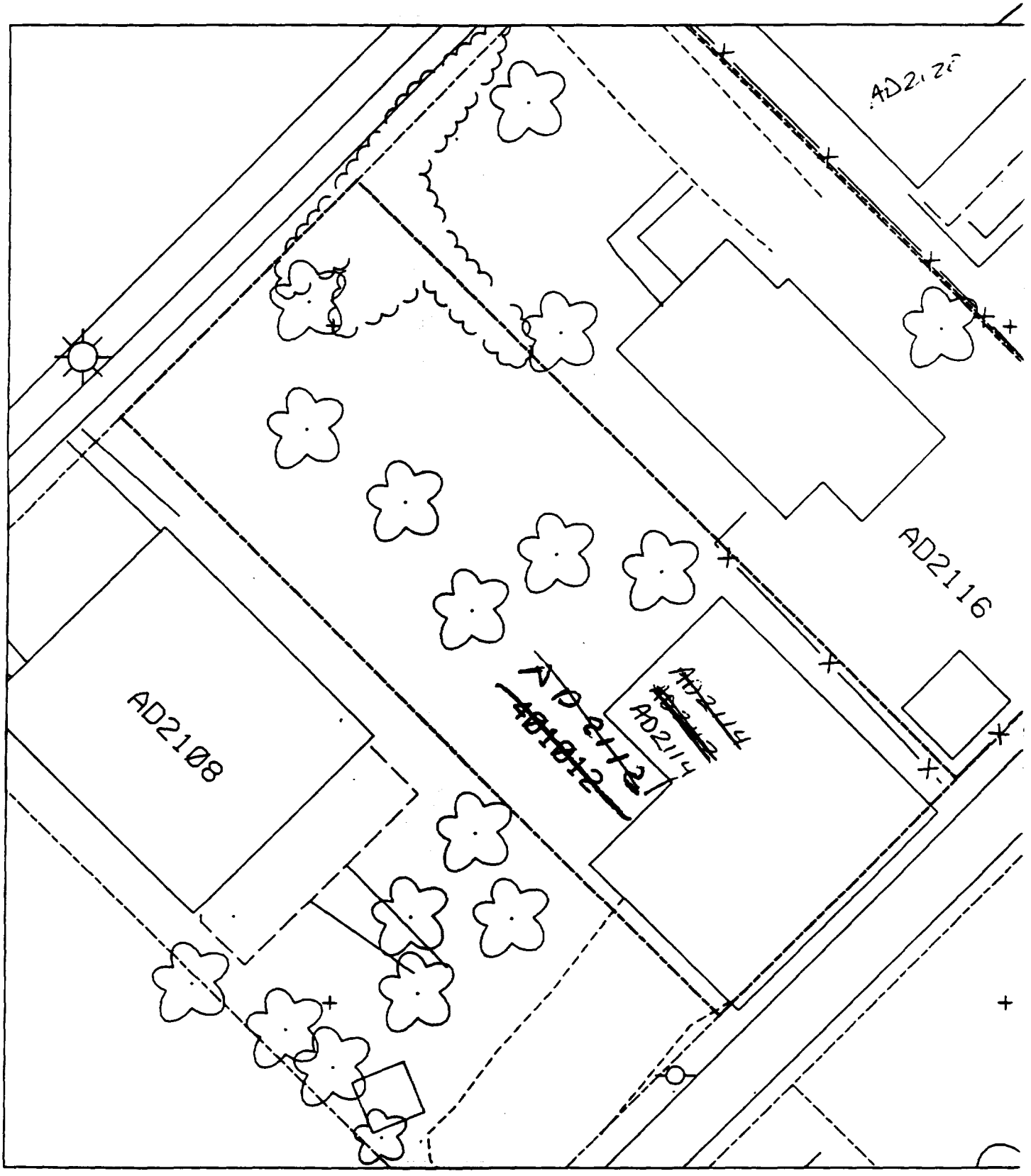

AD2116 19-13-20-401-013 LOT 80
AD 2110 401-011 LOT 32
401-010 LOT 33 No sheet

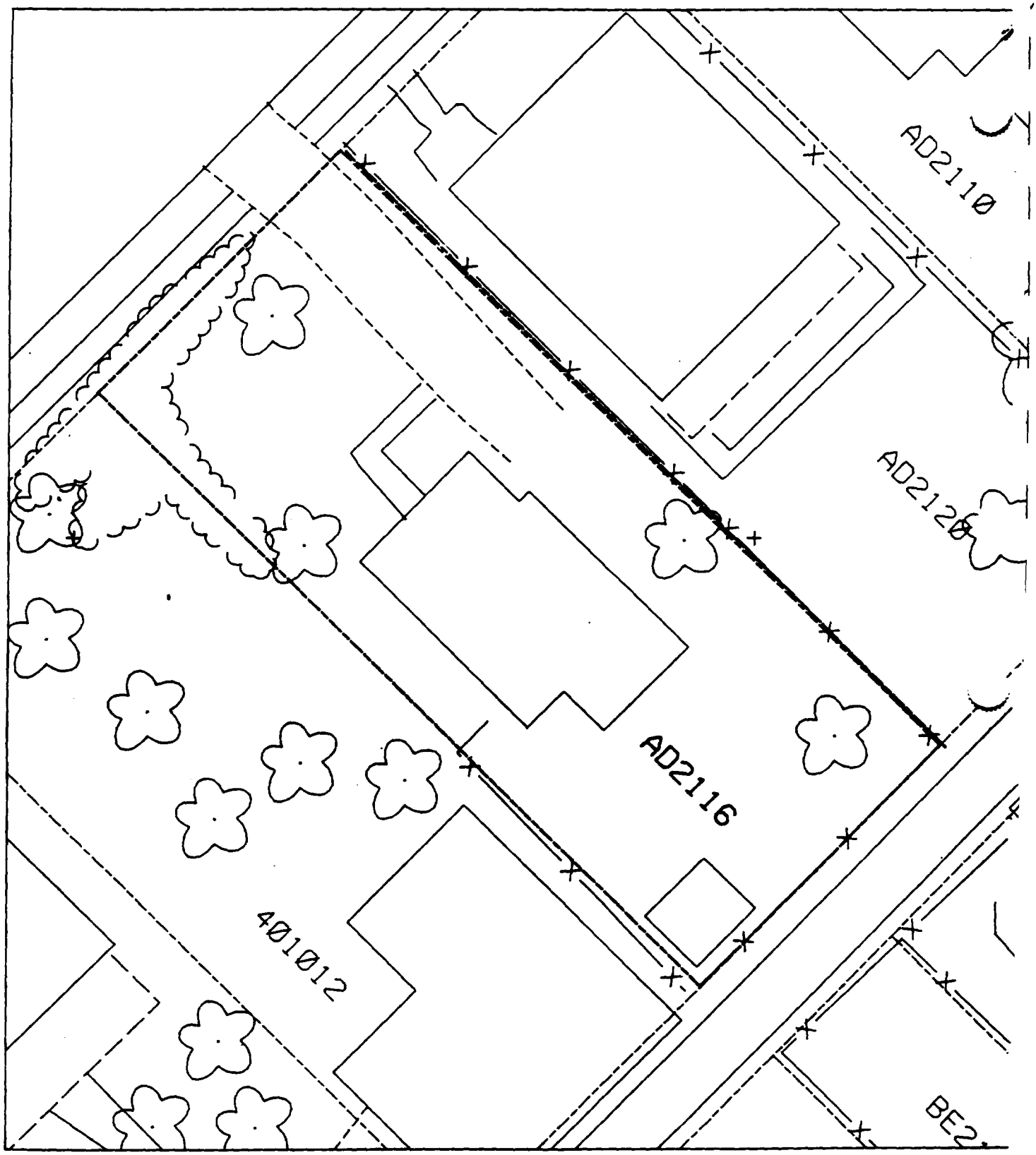
AD2110
AD2120
AD2116
401012
BE2

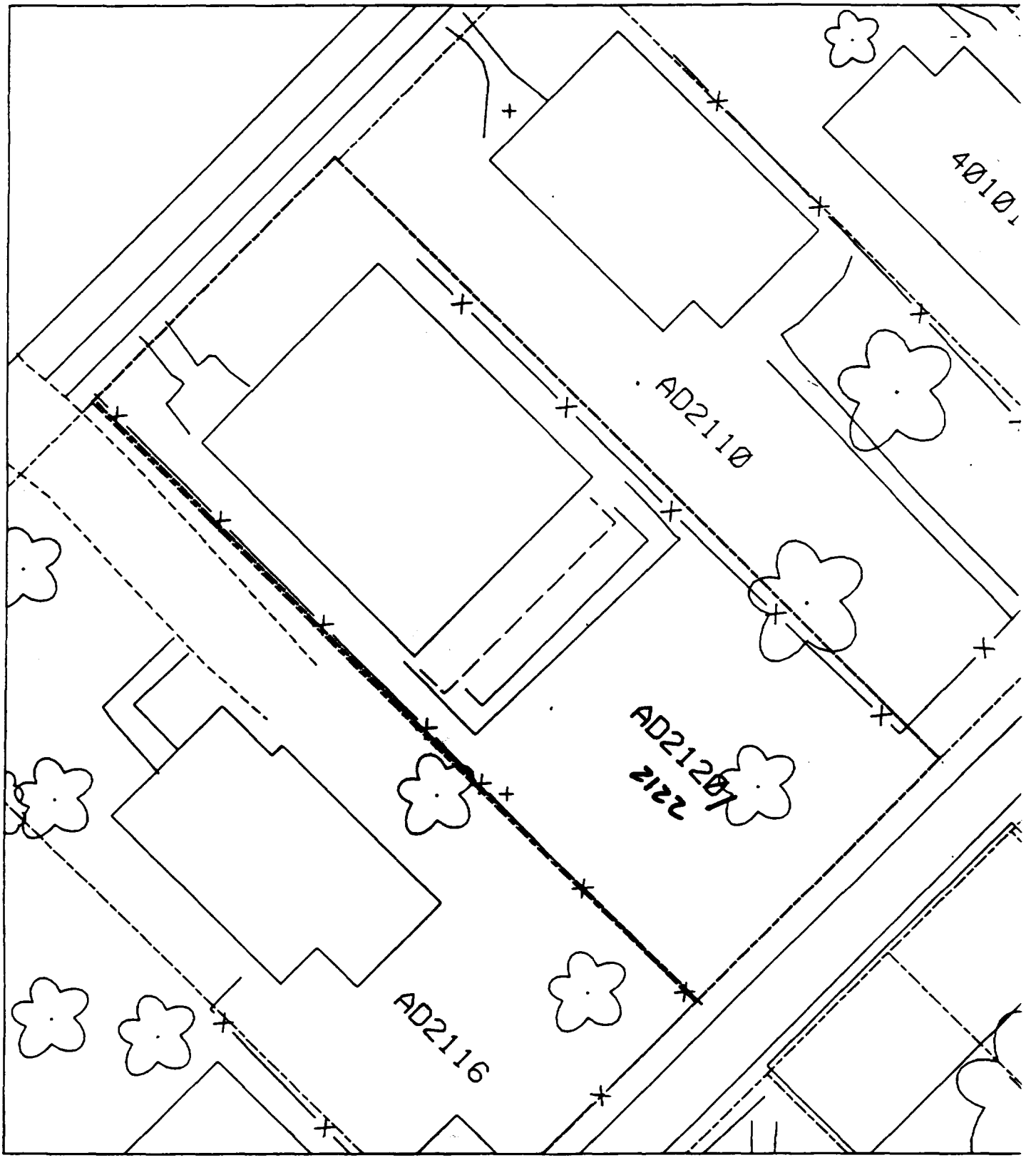
AD2110
AD2120
2122
AD2116
40101

Sht 1

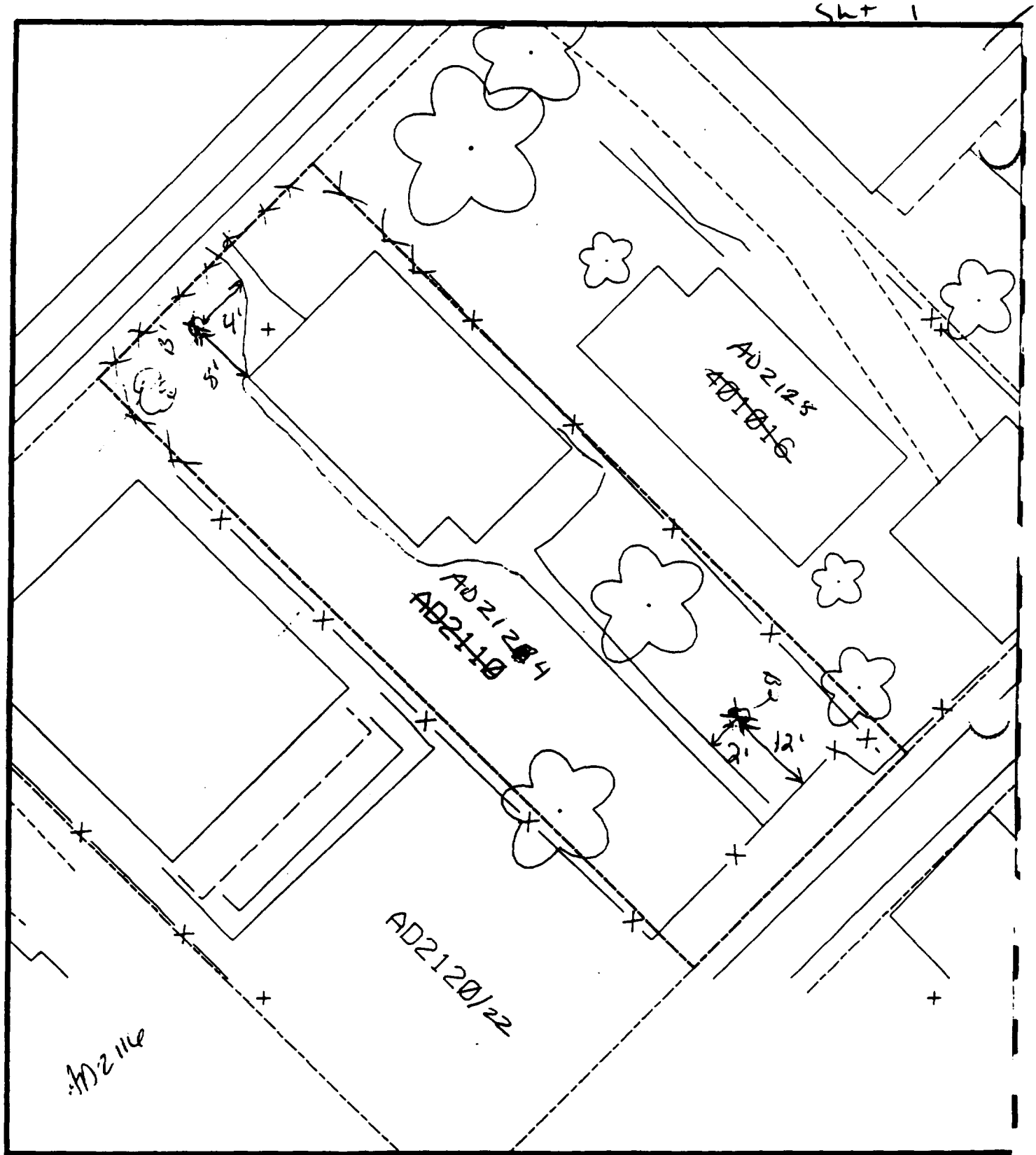

Comments: Proposed house 409.

B1 - 8' north of house & 4' west of sidewalk.

B2 - 2' east of sidewalk & 12' north of house

N

Scale: 1 in = 20 ft

PRE-DESIGN FIELD INVESTIGATION NL/TARACORP SUPERFUND SITE GRANITE CITY, IL		PROJECT NO. 89MC114V
Woodward-Clyde Consultants Engineering & sciences applied to the earth & its environment		
DRN. BY: CHKD. BY:	2110 ADAMS ST.	Resident ID No. AD2110

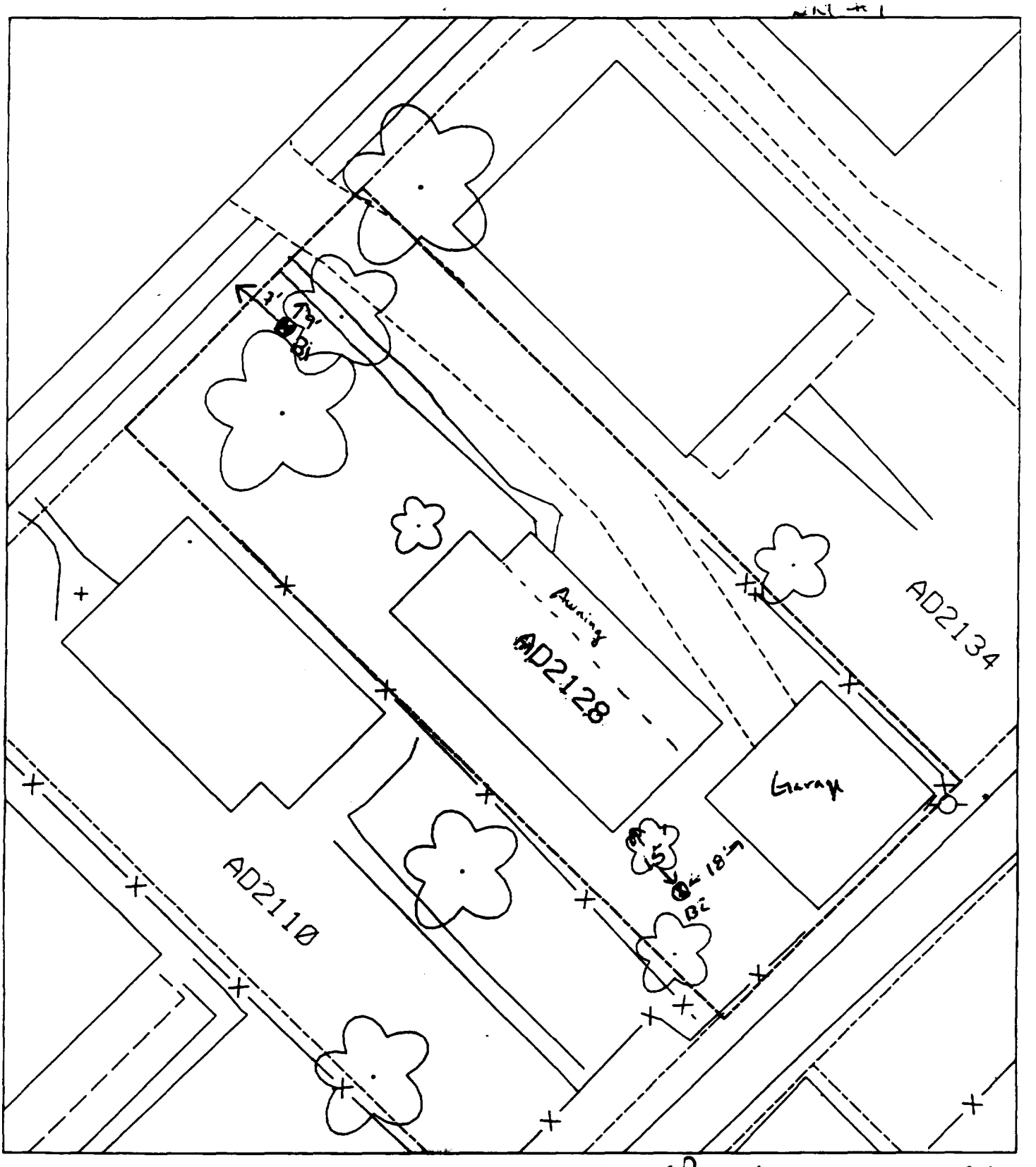

House & Paved driveway = 80% of lot

B1 7' from front sidewalk
9' from walk going to house

B2 18' from Garage
15' from house

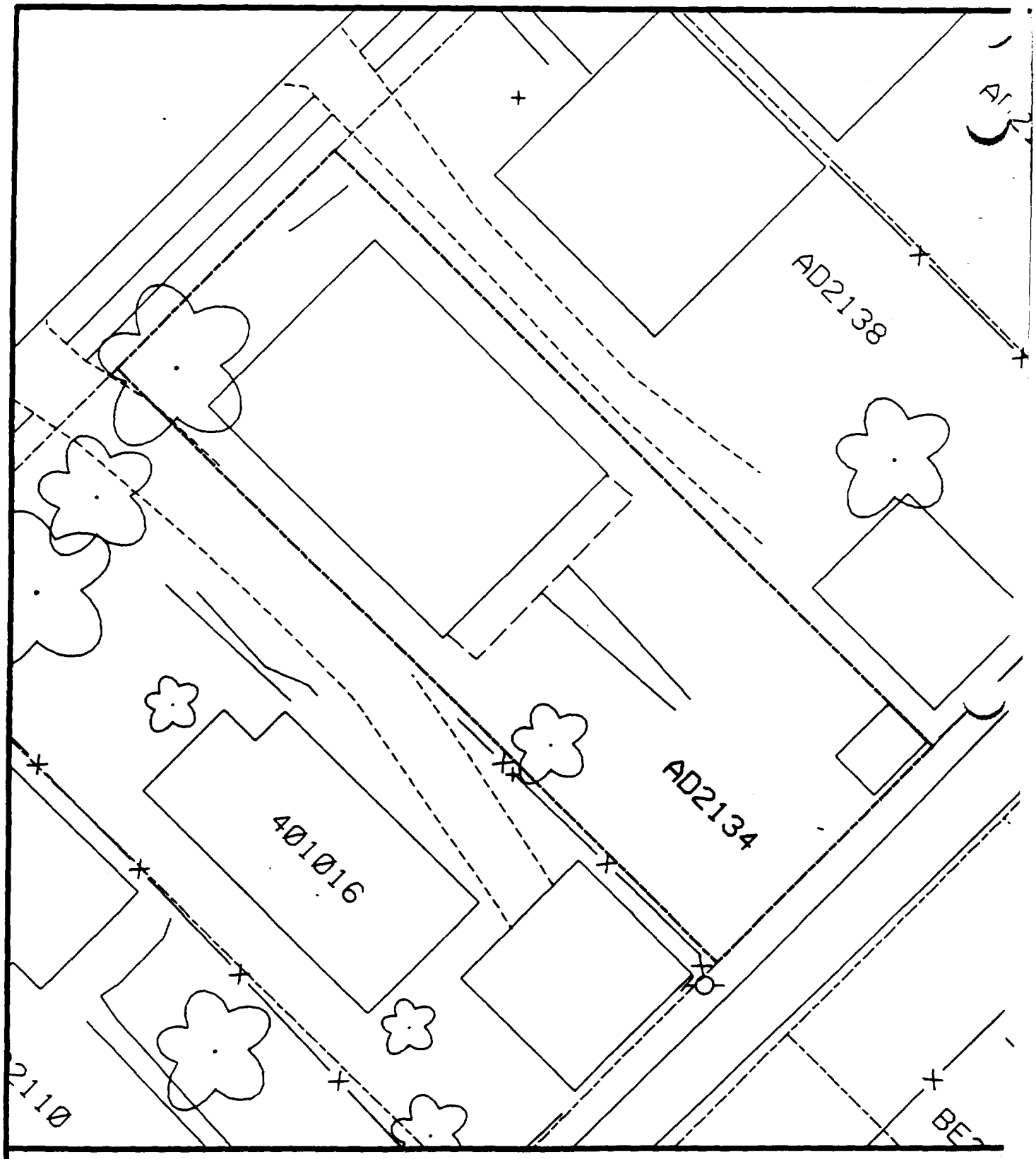

Comments:

N

Scale: 1 in = 20 ft

PRE-DESIGN FIELD INVESTIGATION
NL/TARACORP SUPERFUND SITE
GRANITE CITY, IL

PROJECT NO.
89MC114V

Woodward-Clyde Consultants
Engineering & sciences applied to the earth & its environment

DRN. BY:
CHKD. BY:

2134 ADAMS ST.

Resident ID N
AD2134

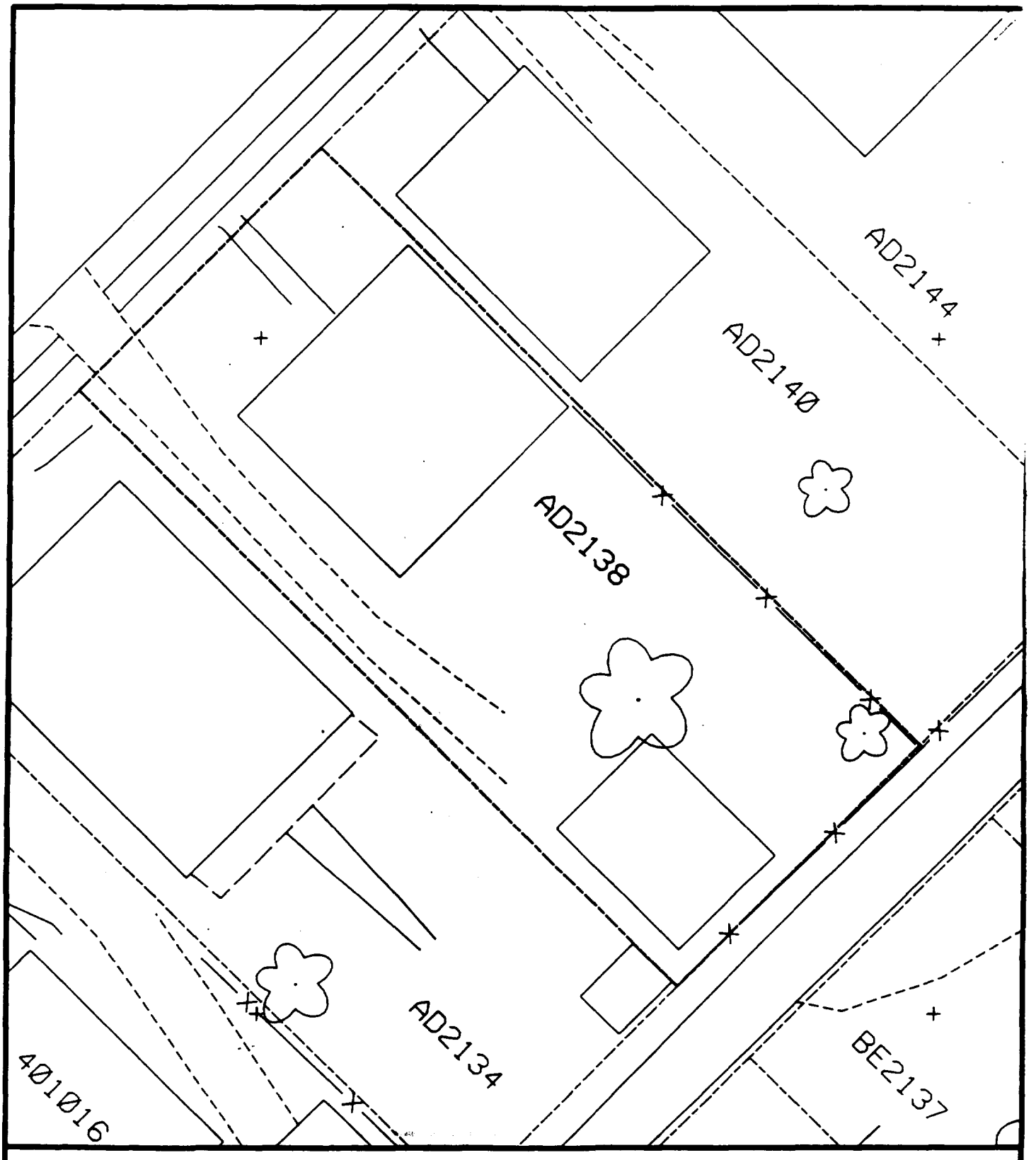

Comments:

N

Scale: 1 in = 20 ft

PRE-DESIGN FIELD INVESTIGATION
NL/TARACORP SUPERFUND SITE
GRANITE CITY, IL

PROJECT NO.
89MC114V

Woodward-Clyde Consultants
Engineering & sciences applied to the earth & its environment

DRN. BY:
CHKD. BY:

2138 ADAMS ST.

Resident ID No.
AD2138

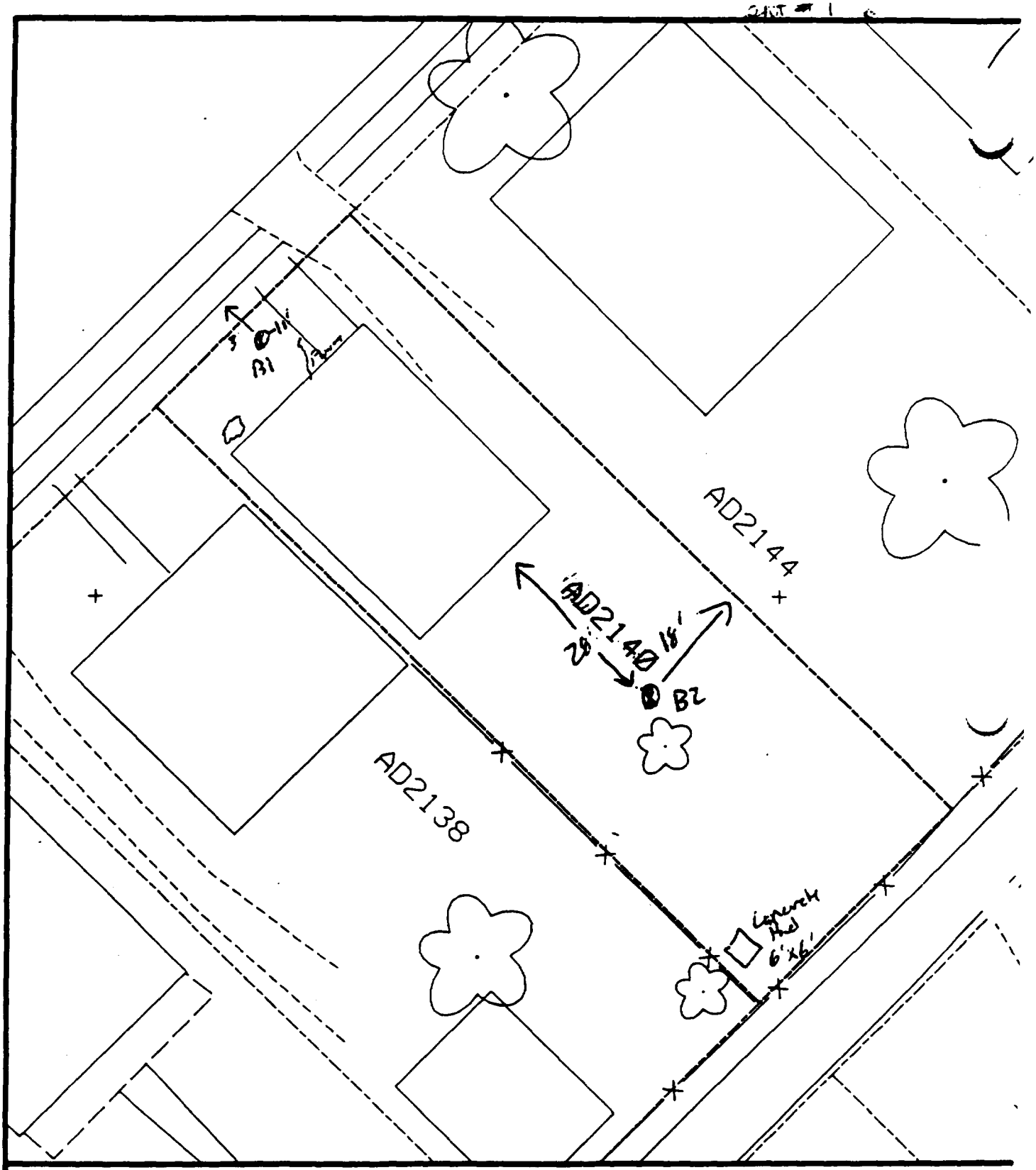

Comments:

B1 11' from drive
3' from sidewalk

Scale: 1 in = 20 ft

PRE-DESIGN FIELD INVESTIGATION
NL/TARACORP SUPERFUND SITE
GRANITE CITY, IL

PROJECT NO. 89MC114V

Woodward-Clyde Consultants
Engineering & sciences applied to the earth & its environment

DRN. BY:
CHKD. BY:

2140 ADAMS ST.

Resident ID N
AD2140

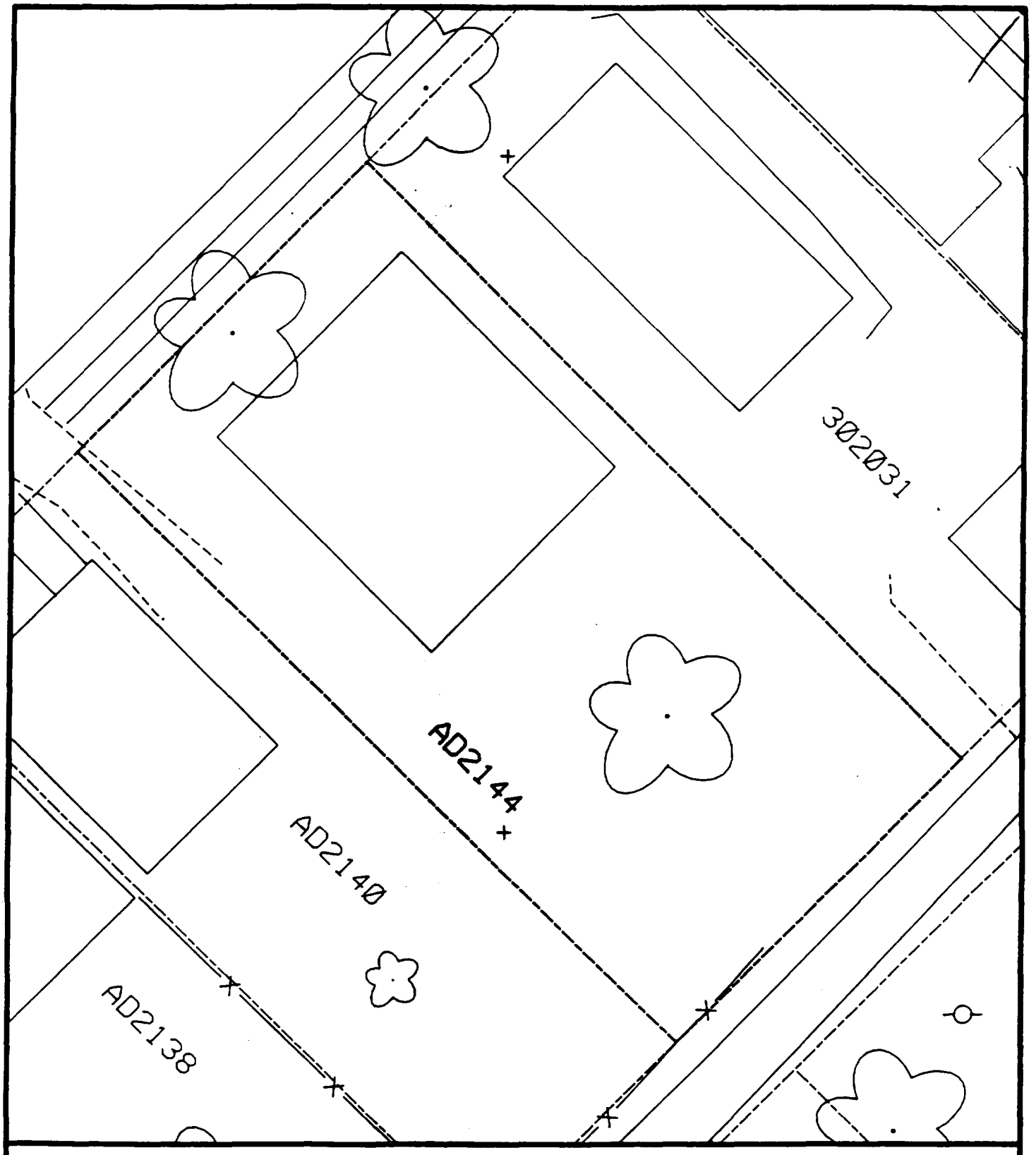

Comments:

N

Scale: 1 in = 20 ft

PRE-DESIGN FIELD INVESTIGATION
NL/TARACORP SUPERFUND SITE
GRANITE CITY, IL

PROJECT NO.
89MC114V

Woodward-Clyde Consultants

Engineering & sciences applied to the earth & its environment

DRN. BY:

CHKD. BY:

2144 ADAMS ST.

Resident ID No.
AD2144

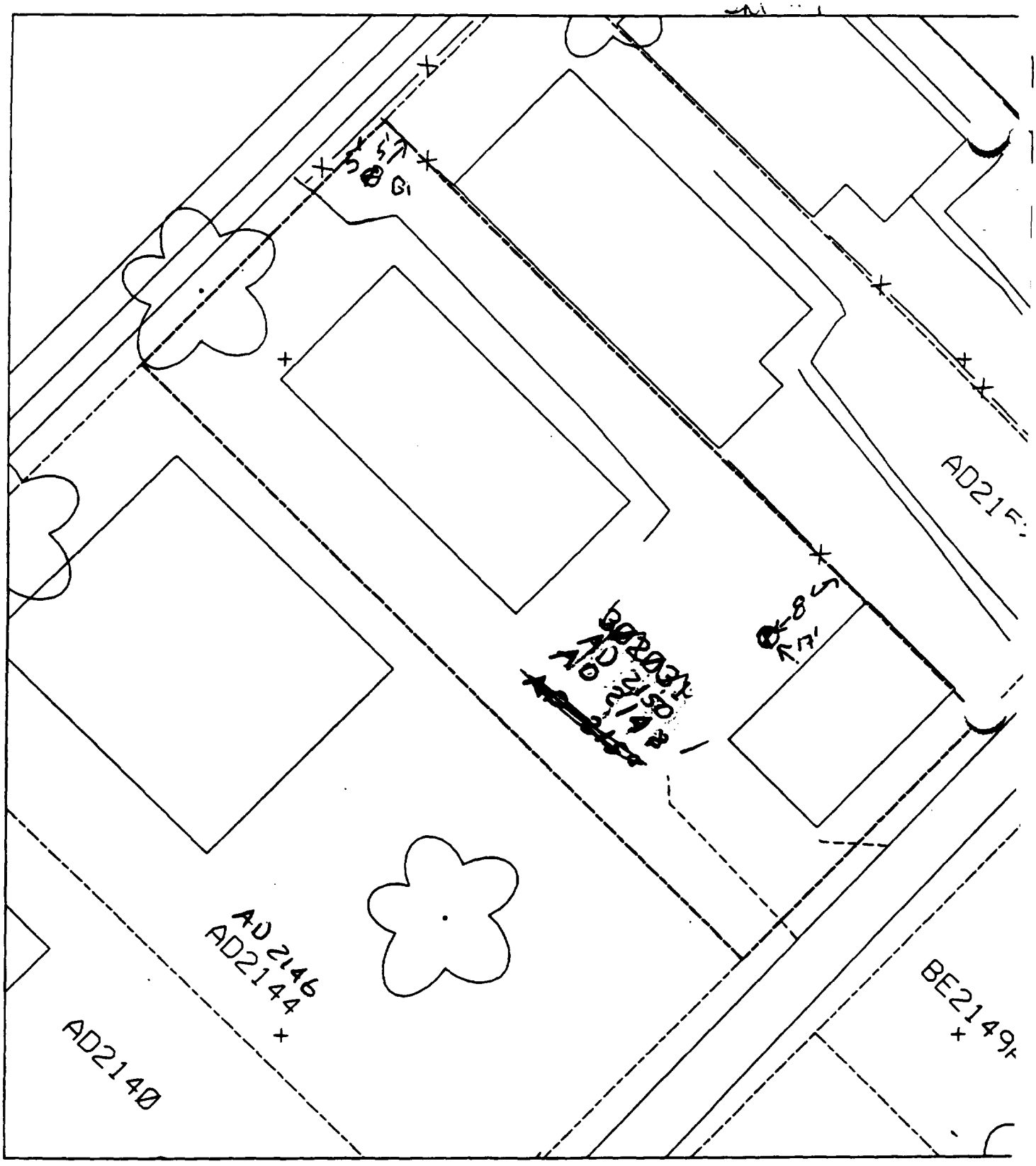

AD2140	19-13-20-401-019	LOT 24	B1 5' E of sidewalk
AD2144	401-020	LOT 23, 24	5's of Fence
AD2152	20-18-13-302-030	LOT 21	B2 8' S of Fence
AD2156	20-18-13-302-029	LOT 20, 21	17' W of house in back

House & Gravel drive = 80% of 1

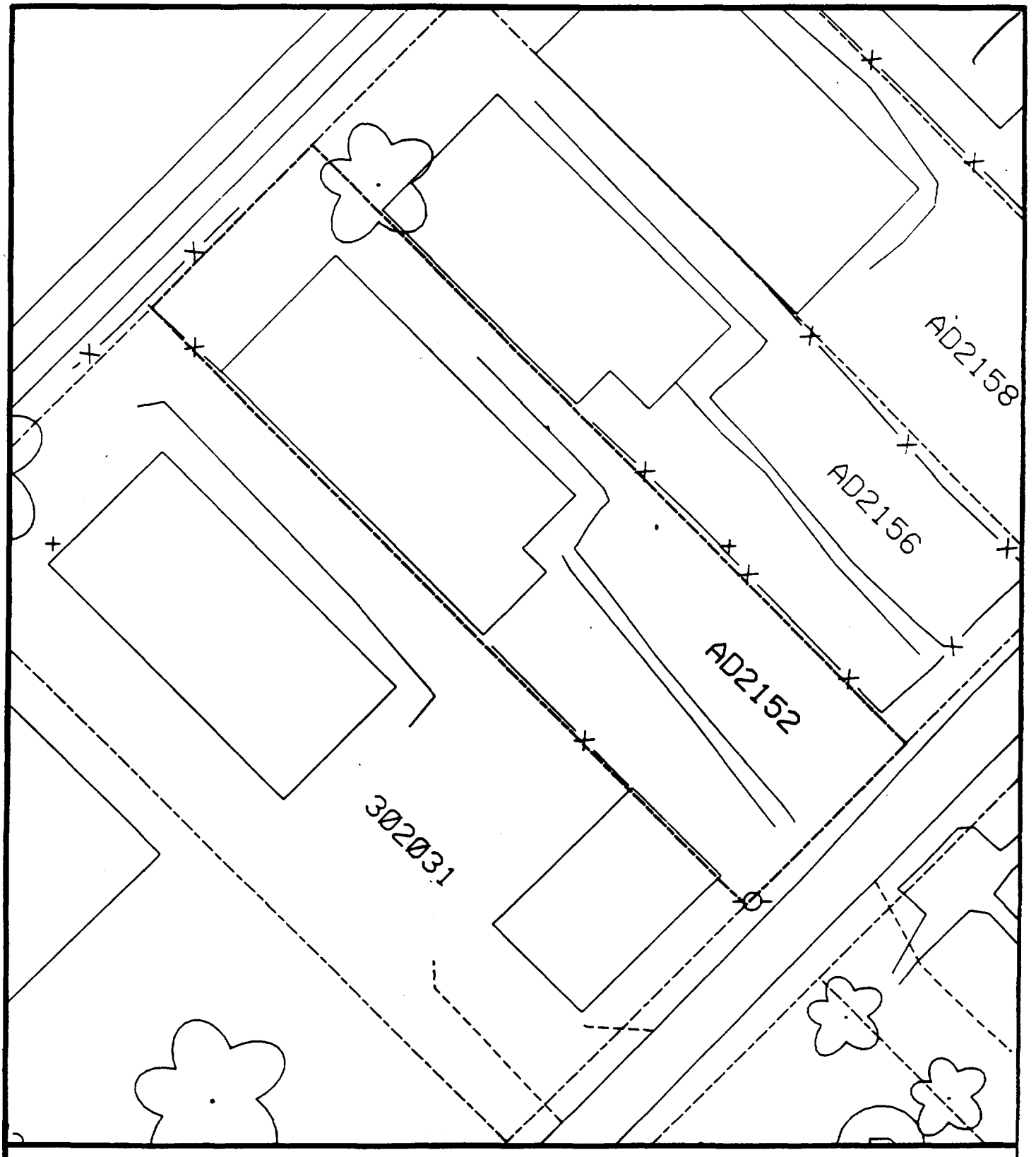

Comments:

N

Scale: 1 in = 20 ft

PRE-DESIGN FIELD INVESTIGATION
NL/TARACORP SUPERFUND SITE
GRANITE CITY, IL

PROJECT NO.
89MCII4V

Woodward-Clyde Consultants

Engineering & sciences applied to the earth & its environment

DRN. BY:

CHKD. BY:

2152 ADAMS ST.

Resident ID No.
AD2152

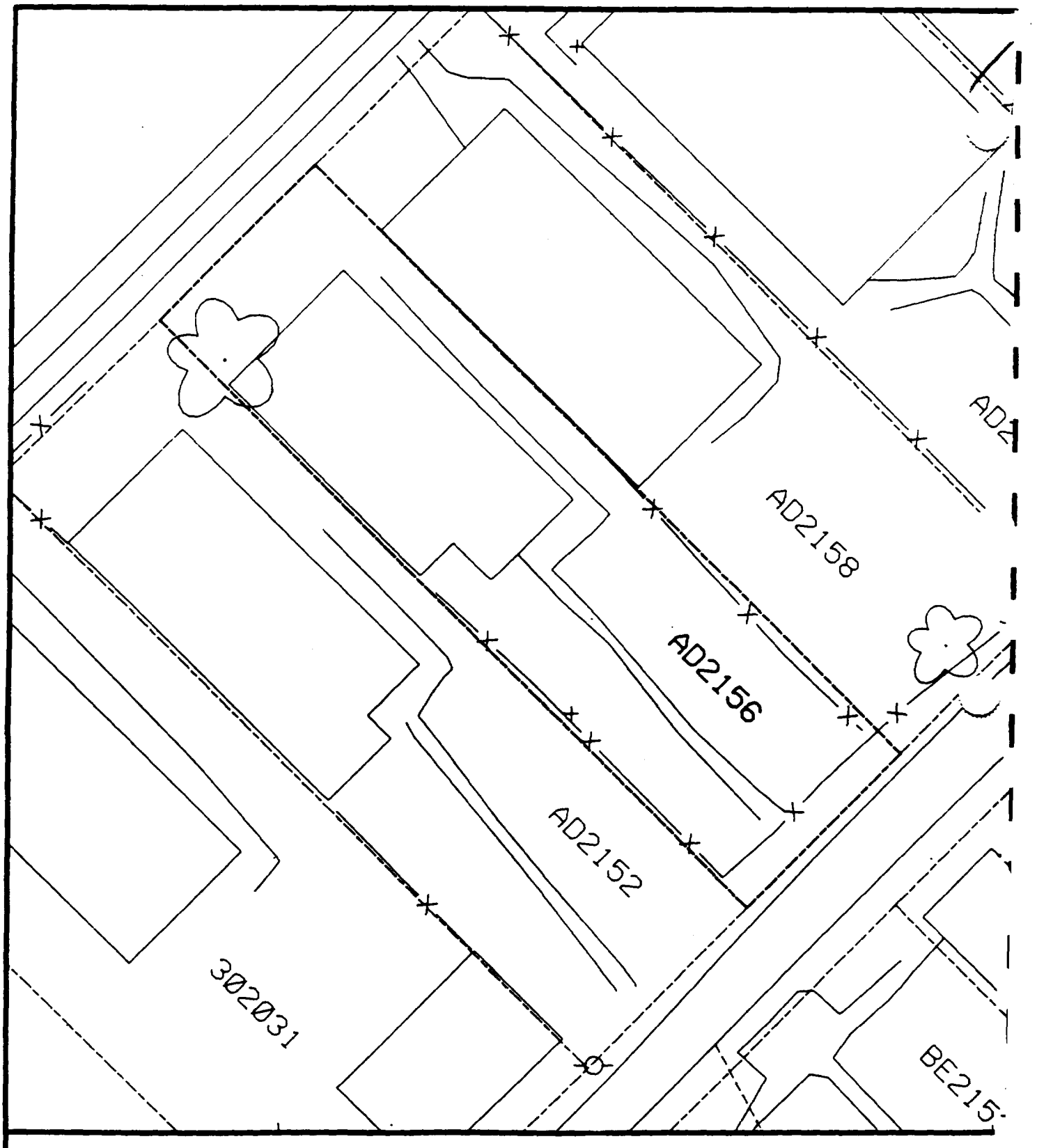

Comments:

N

Scale: 1 in = 20 ft

PRE-DESIGN FIELD INVESTIGATION
NL/TARACORP SUPERFUND SITE
GRANITE CITY, IL

PROJECT NO.
89MC114V

Woodward-Clyde Consultants
Engineering & sciences applied to the earth & its environment

DRN. BY:
CHKD. BY:

2156 ADAMS ST.

Resident ID No
AD2156

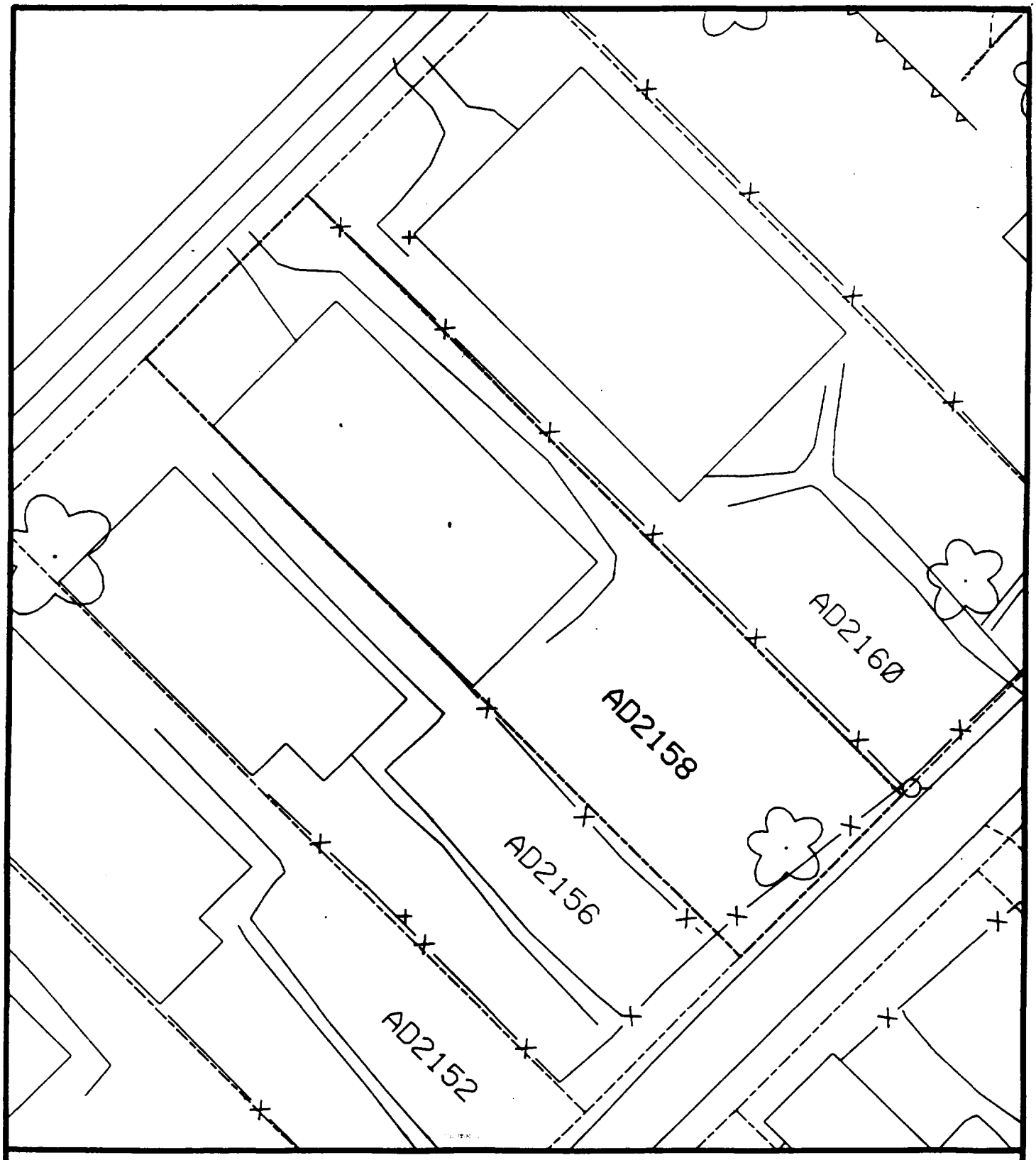

Comments:

N

Scale: 1 in = 20 ft

PRE-DESIGN FIELD INVESTIGATION
NL/TARACORP SUPERFUND SITE
GRANITE CITY, IL

PROJECT NO.
89MC114V

Woodward-Clyde Consultants
Engineering & sciences applied to the earth & its environment

DRN. BY:
CHKD. BY:

2158 ADAMS ST.

Resident ID No.
AD2158

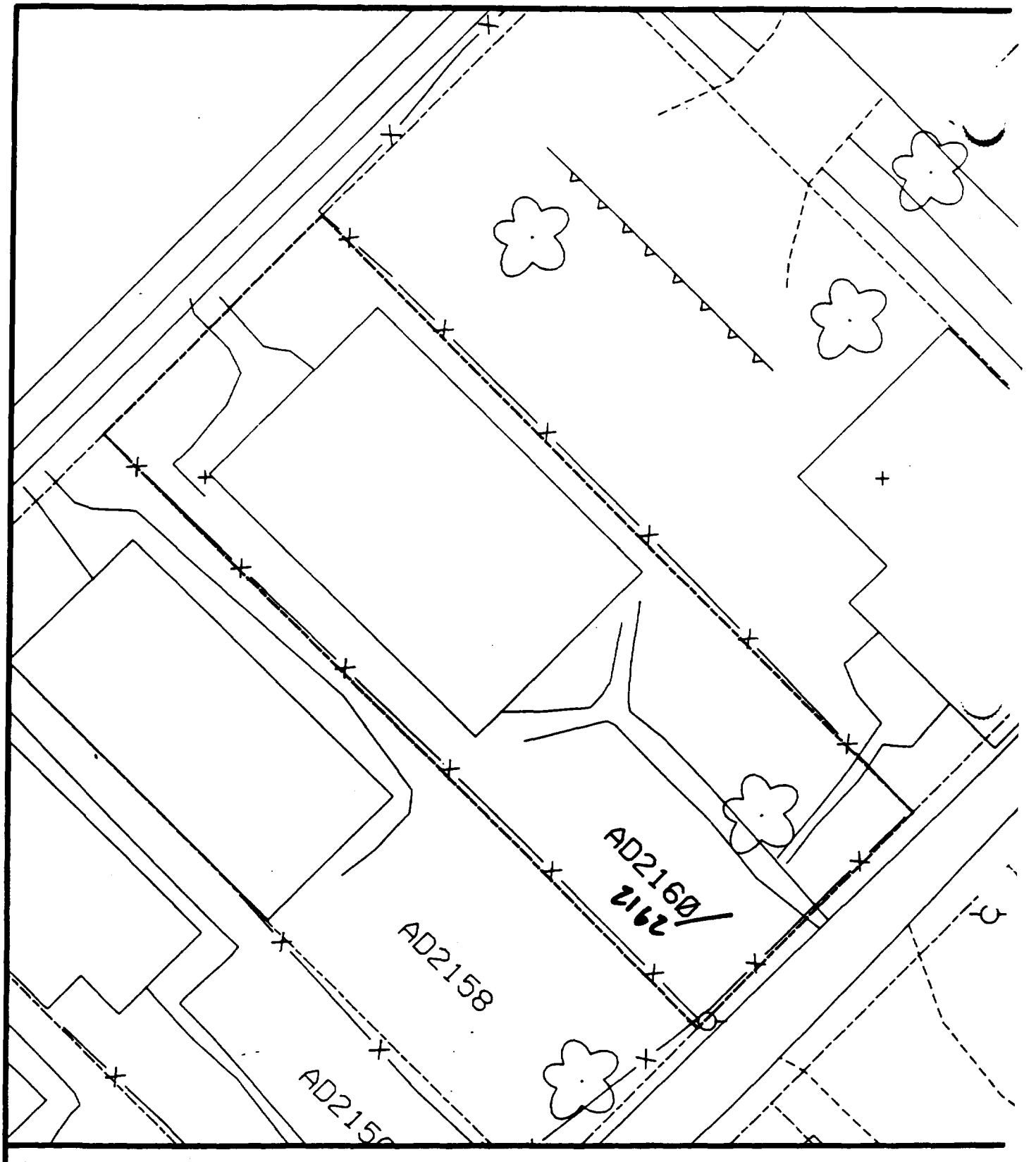

Comments:

N

Scale: 1 in = 20 ft

PRE-DESIGN FIELD INVESTIGATION
NL/TARACORP SUPERFUND SITE
GRANITE CITY, IL

PROJECT NO.
89MC114V

Woodward-Clyde Consultants
Engineering & sciences applied to the earth & its environment

DRN. BY:
CHKD. BY:

2160 ADAMS ST.

Resident ID No.
AD2160

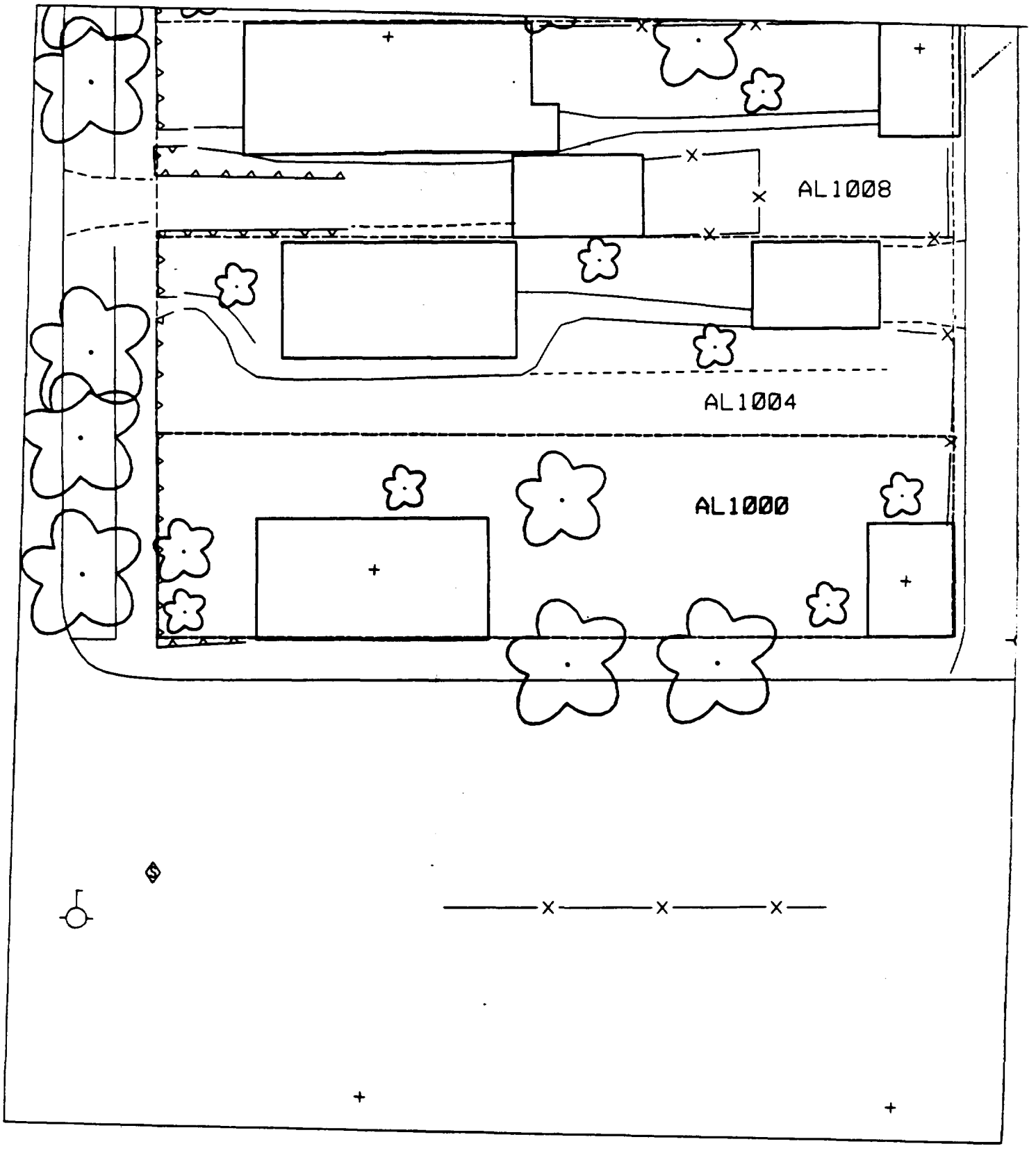
AL1008
AL1004
AL1000

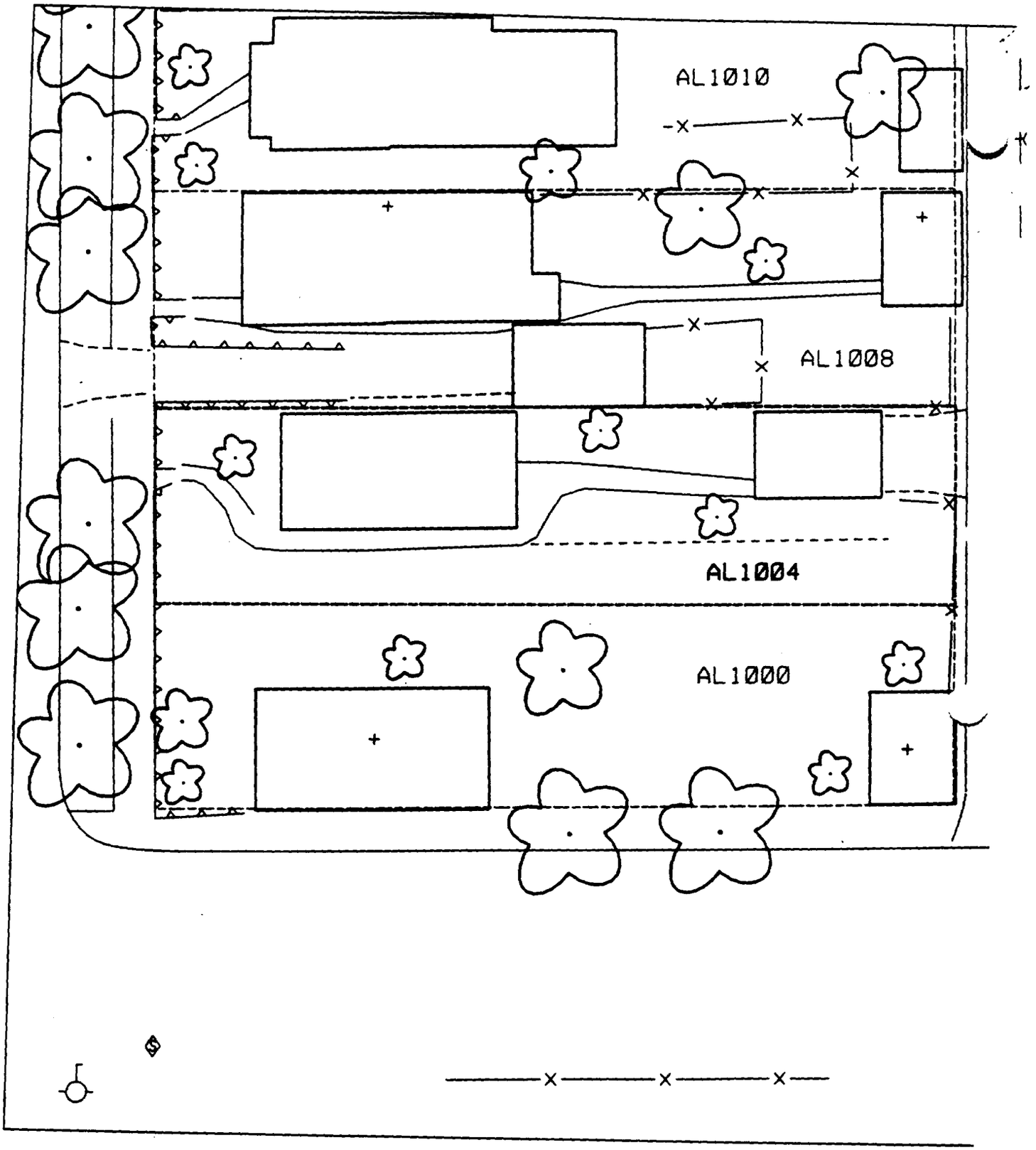
AL1010
AL1008
AL1004
AL1000

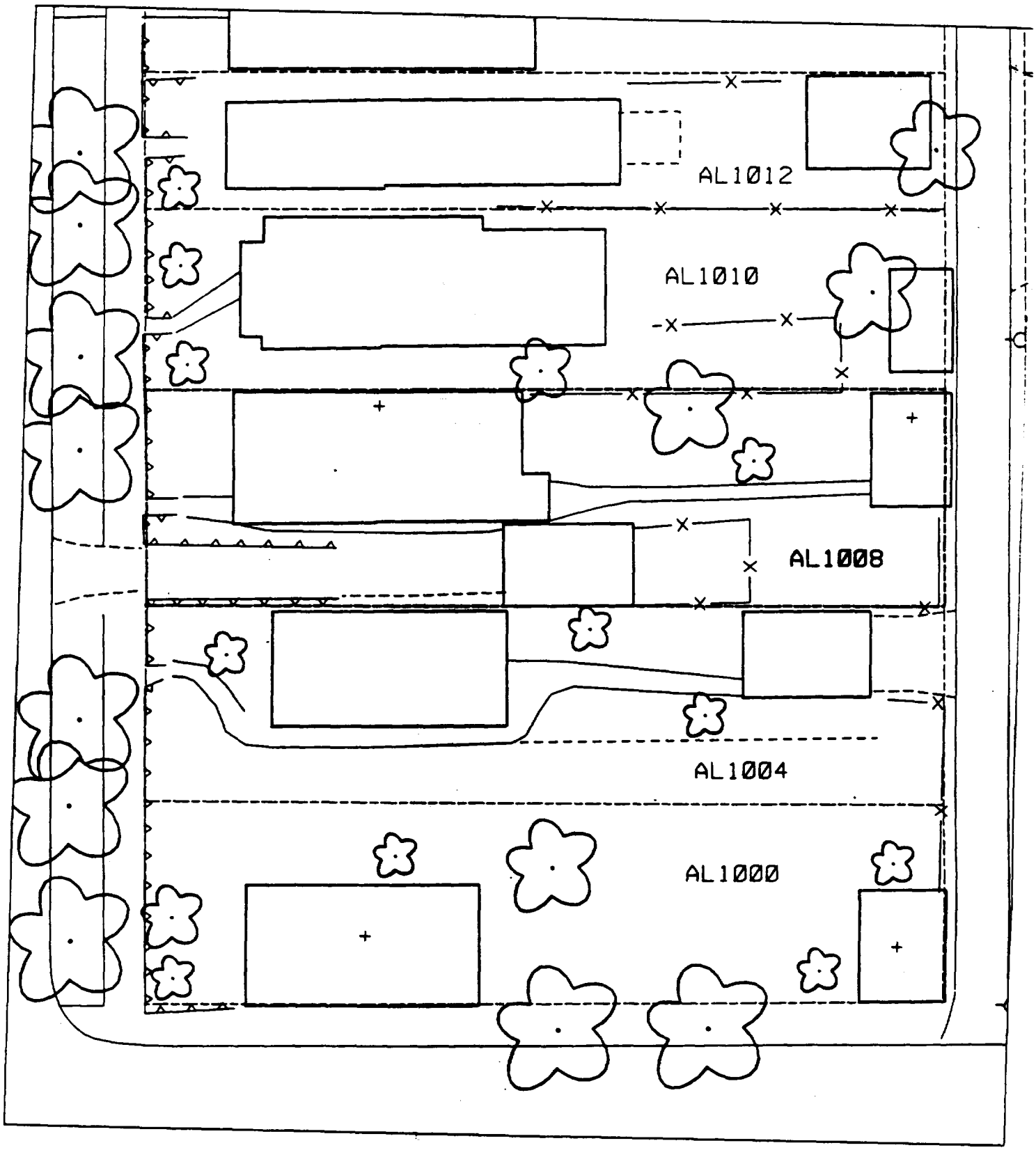
AL1012
AL1010
AL1008
AL1004
AL1000

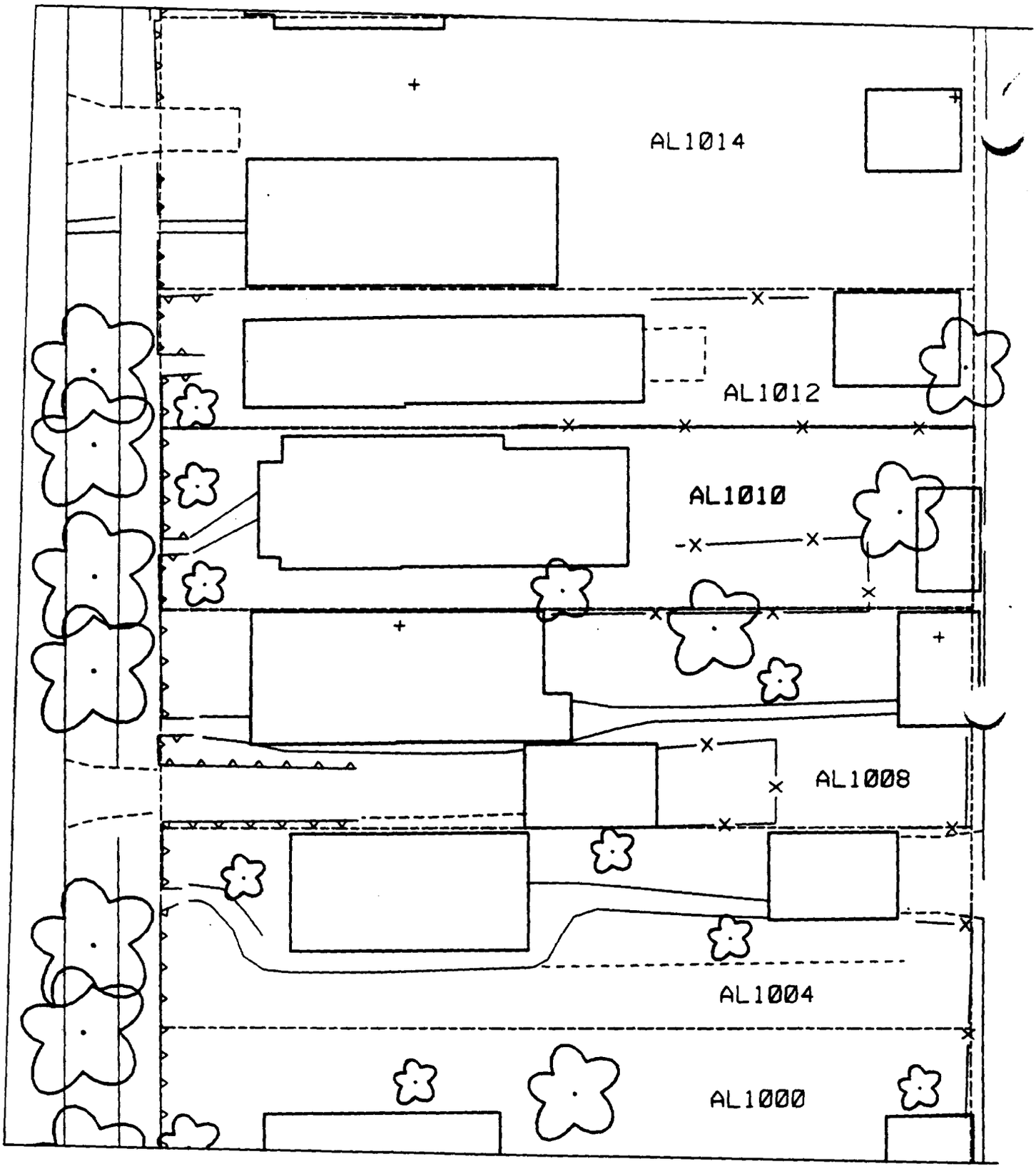
AL1014
AL1012
AL1010
AL1008
AL1004
AL1000

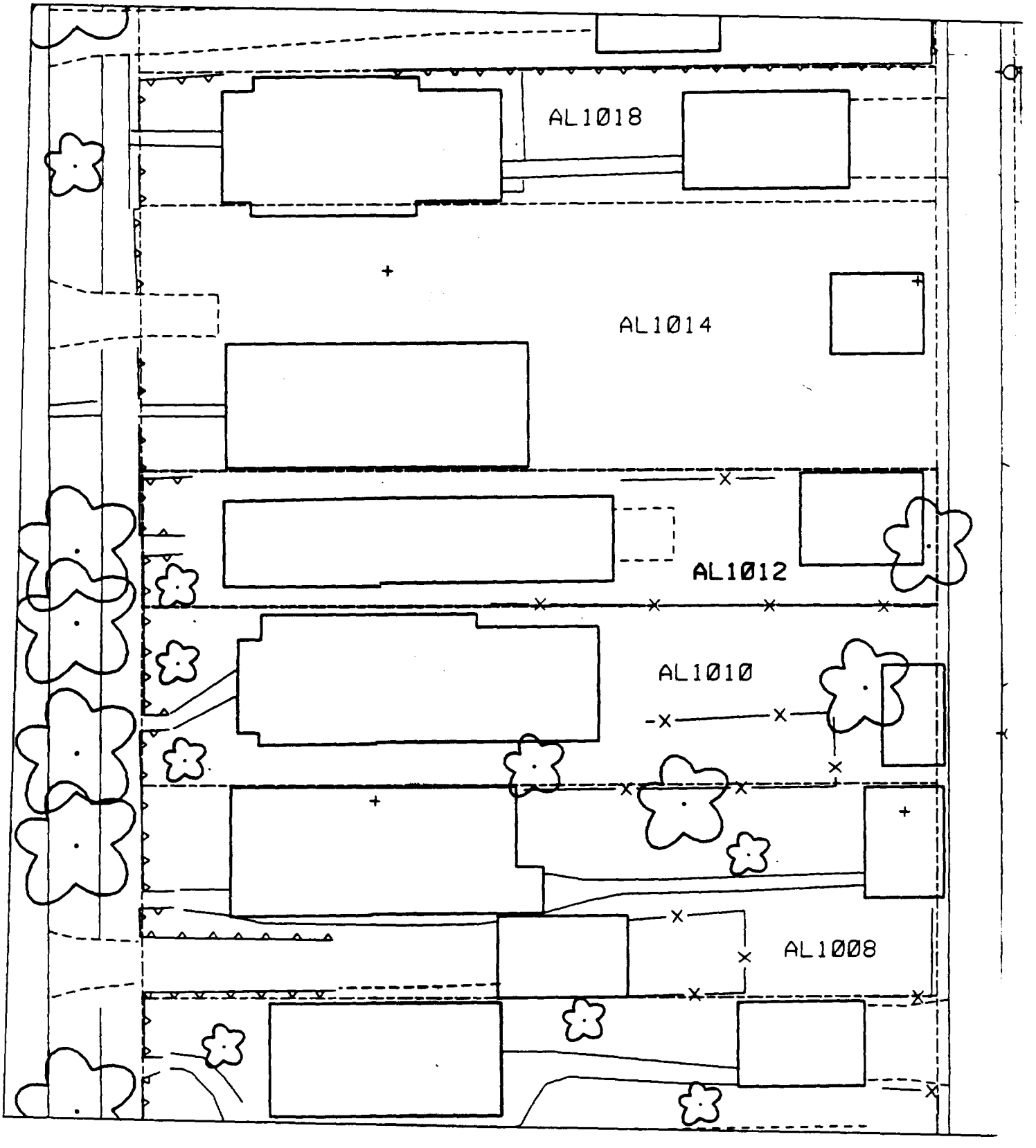
AL1018
AL1014
AL1012
AL1010
AL1008

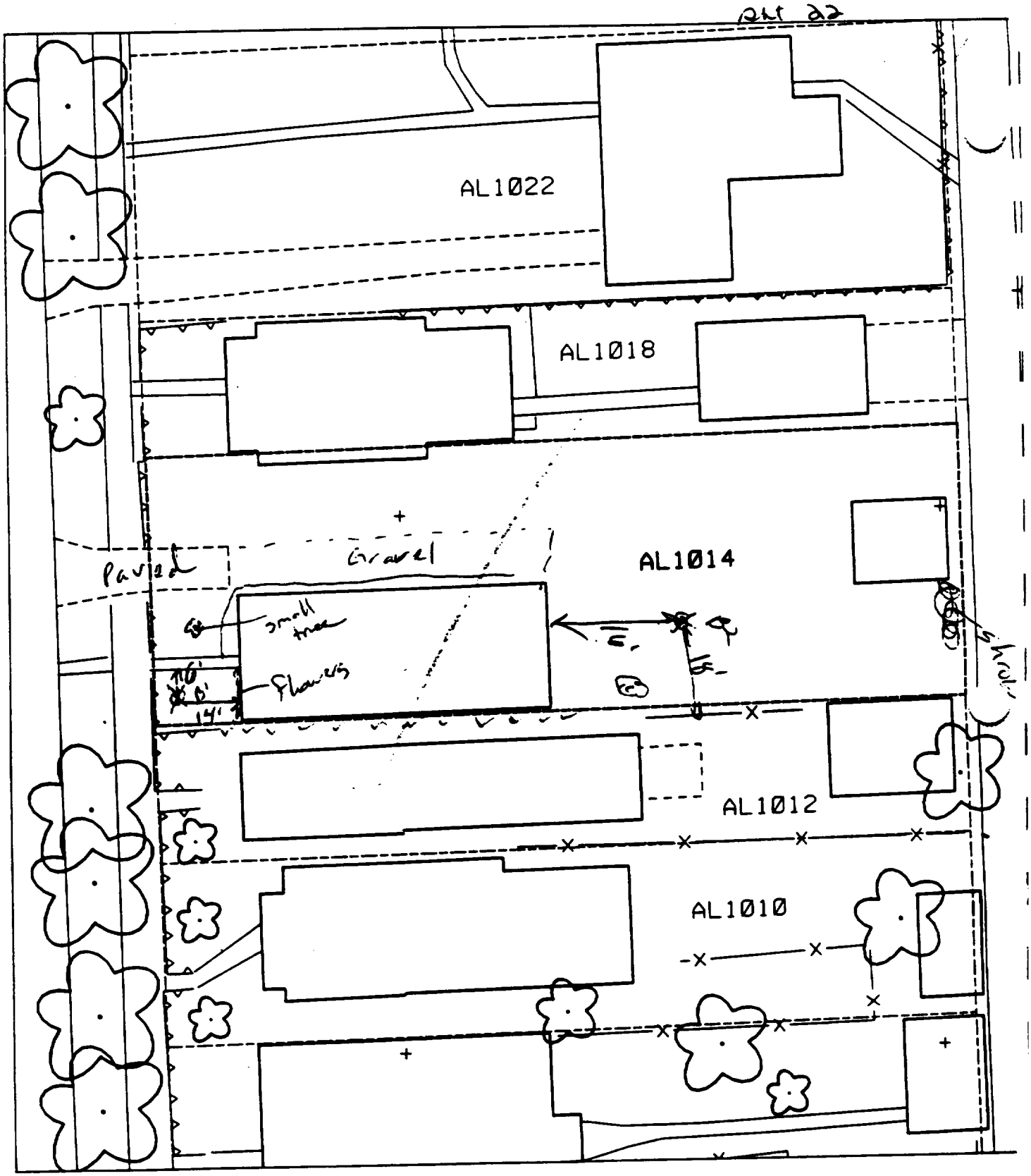

B1 – 6' south of sidewalk & 14' west of house

% paved + house 35 – %

B2 – 18' north of fence & 16' east of house.

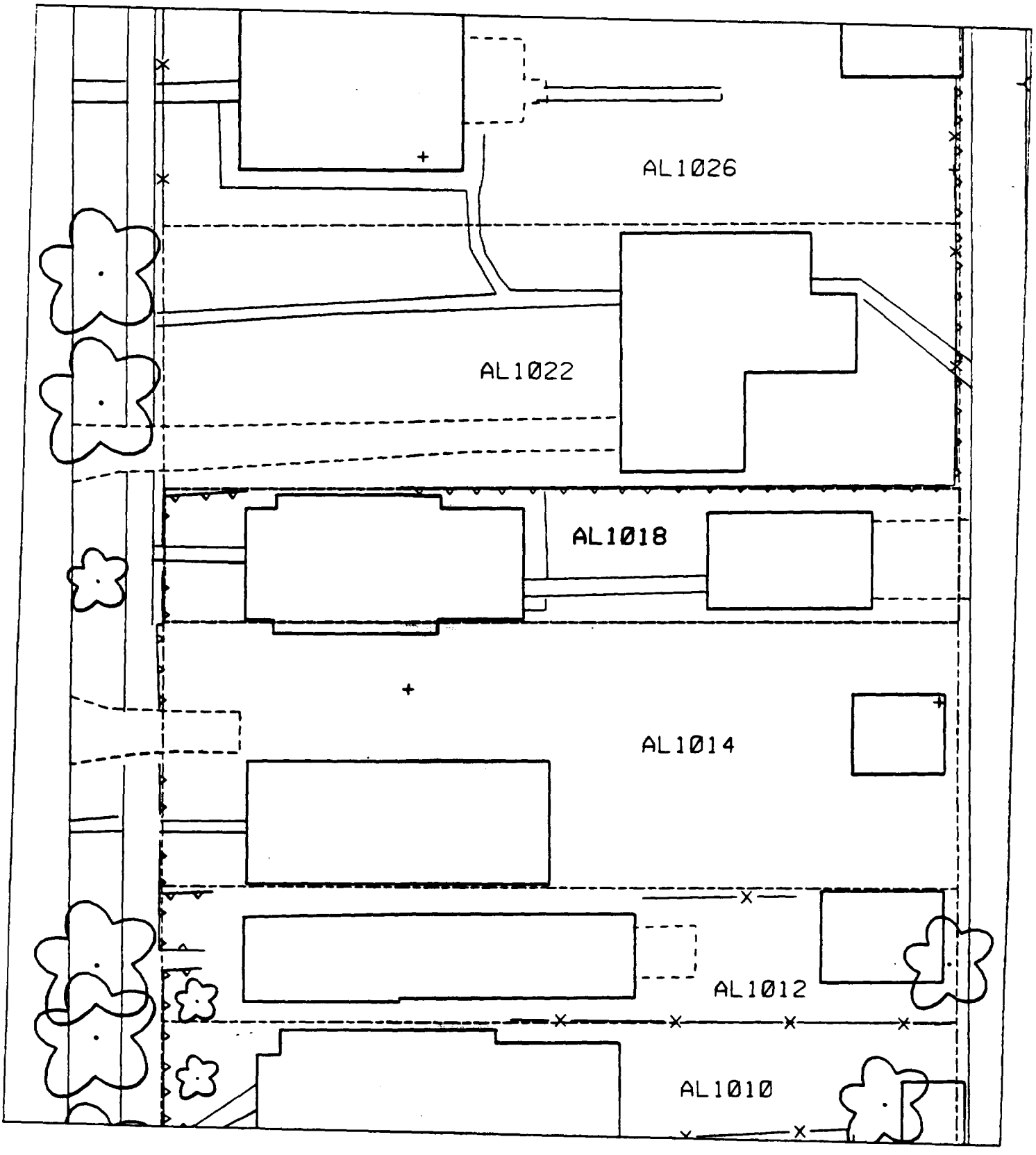
AL1026
AL1022
AL1018
AL1014
AL1012
AL1010

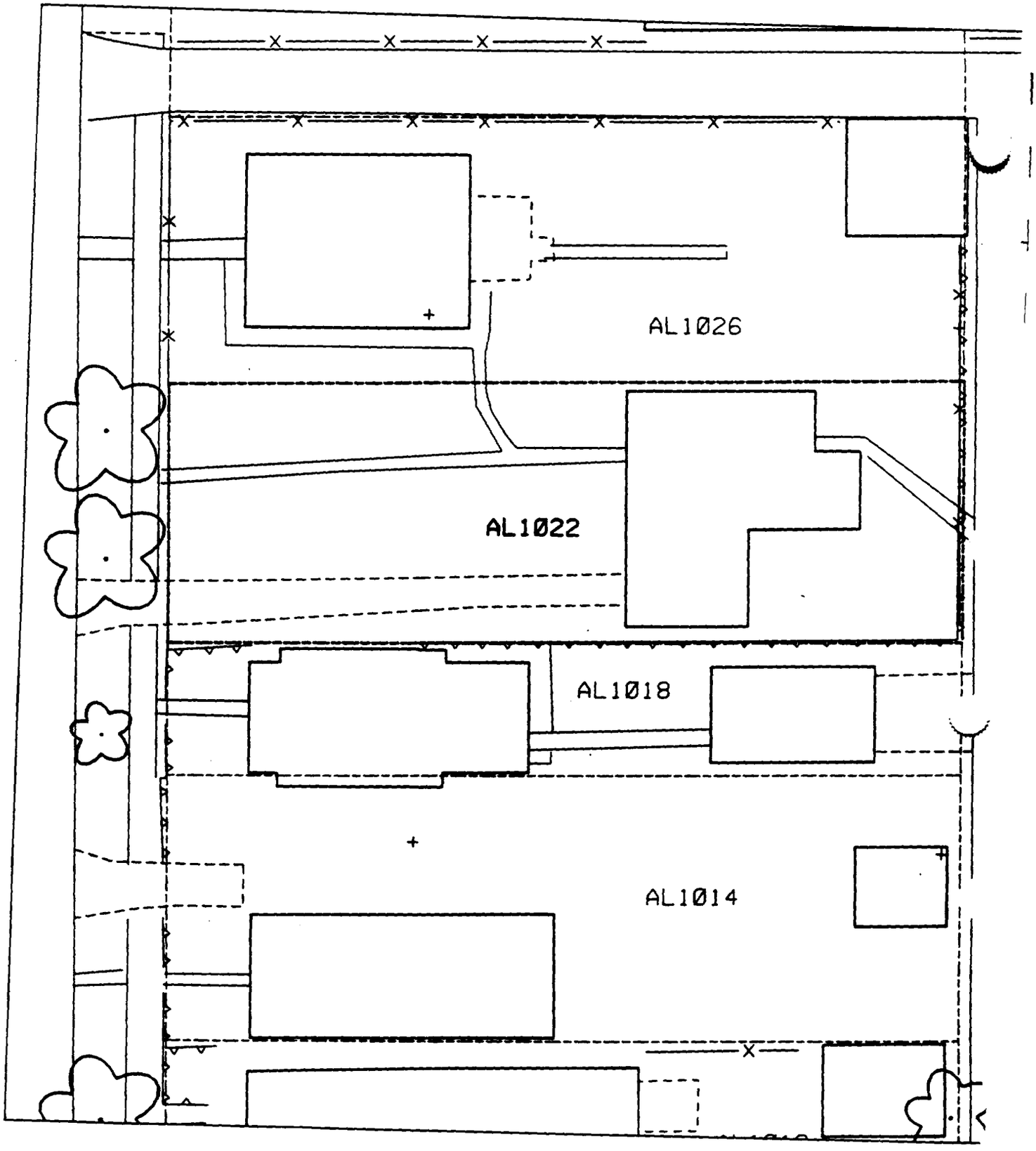
AL1026
AL1022
AL1018
AL1014

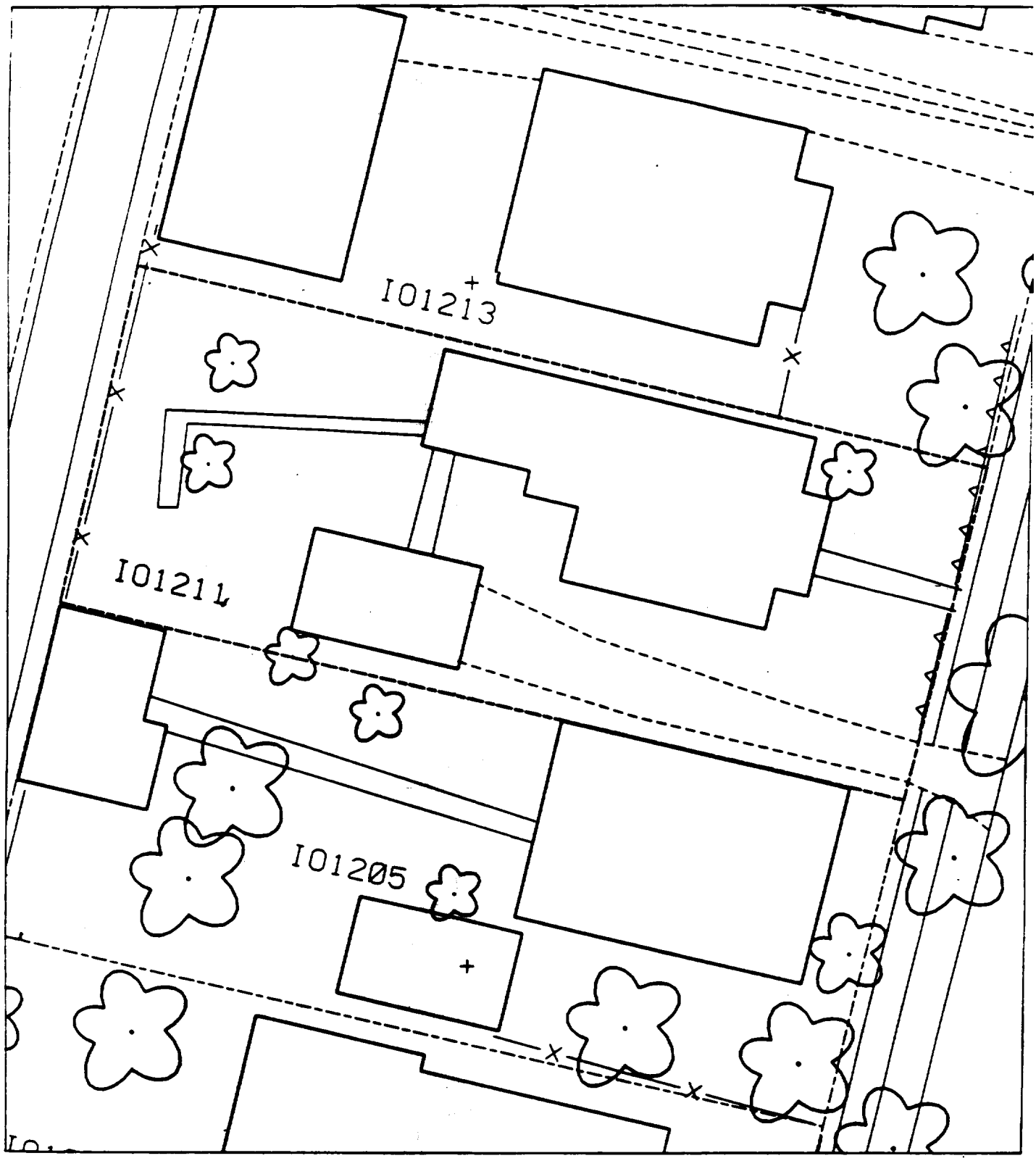
I01213
I01211
I01205

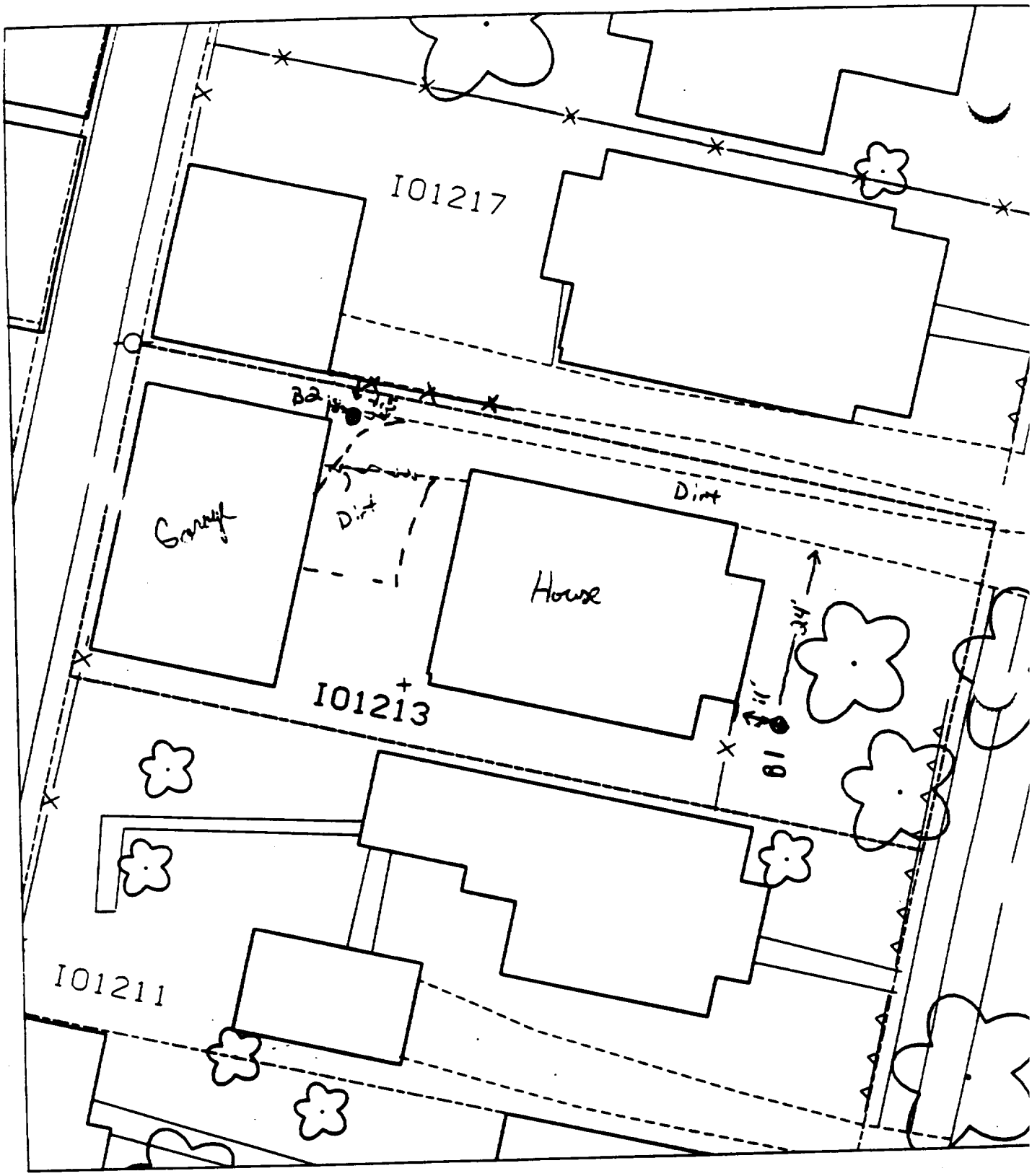

% paved – 50%

B1 – 11 ft East of House
24 ft South of ~~Fence~~ of driveway

B2 – 4.5 ft South of Fence
8 ft East of Garage

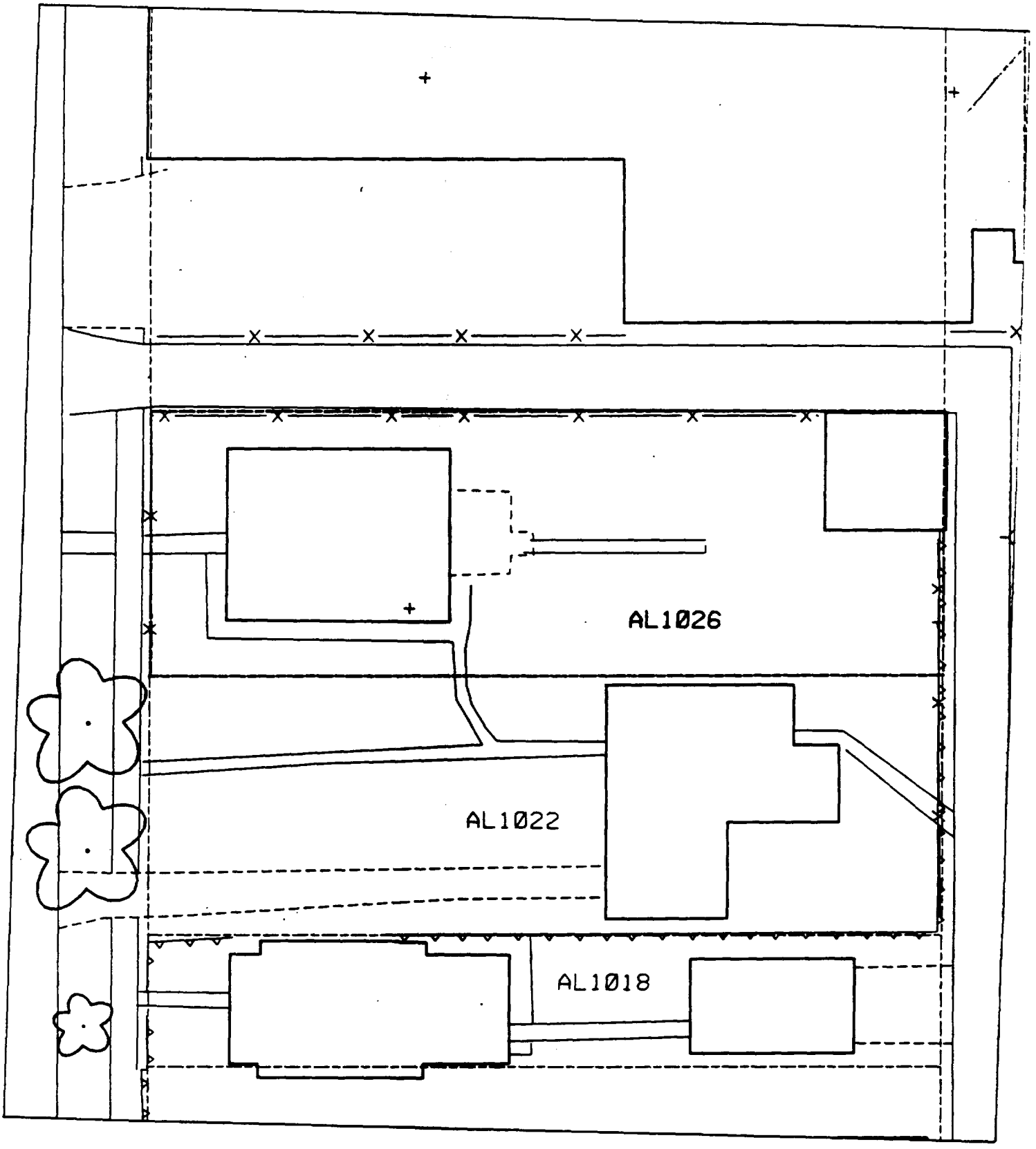
AL1026
AL1022
AL1018

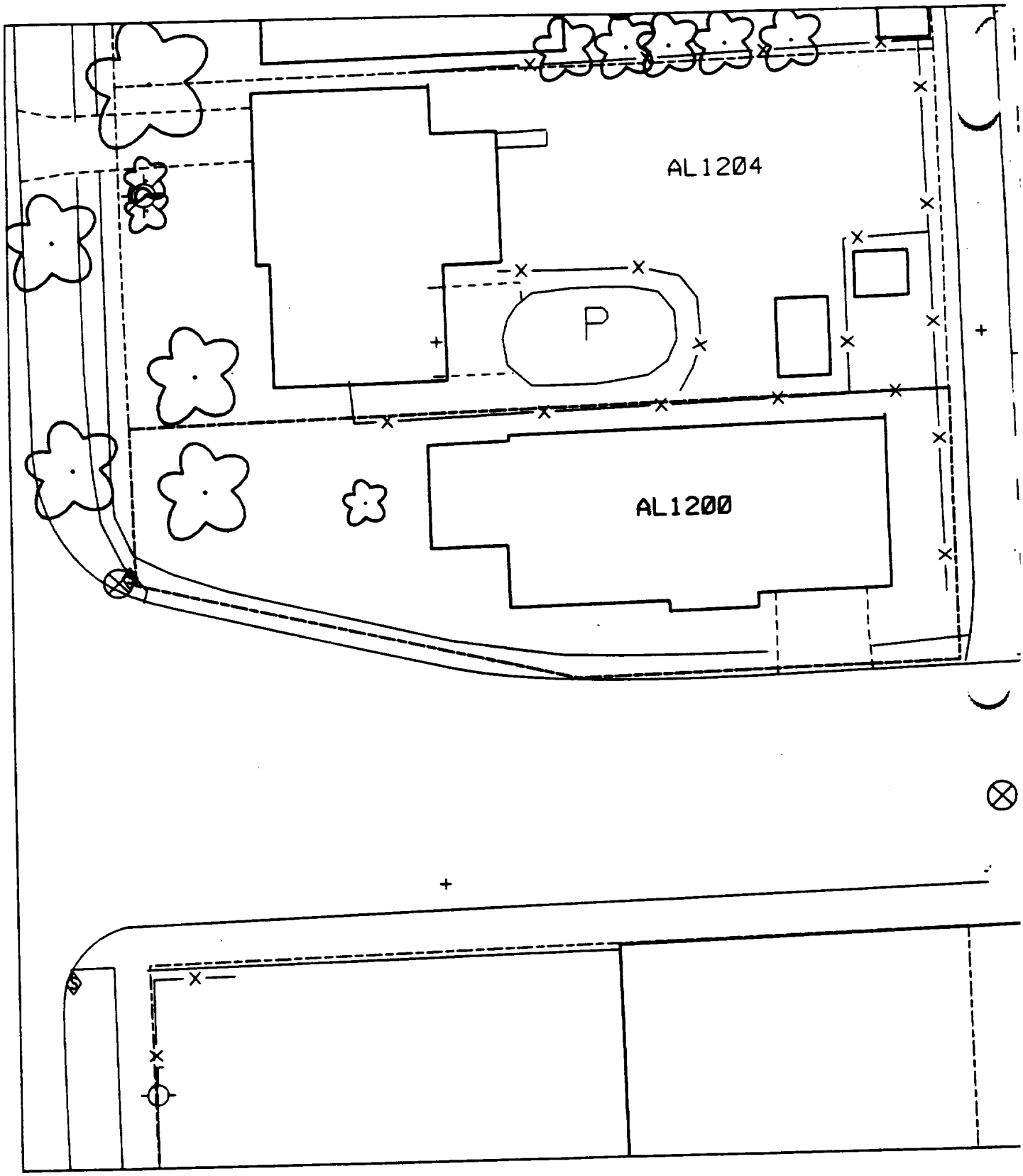
AL1204
P
AL1200

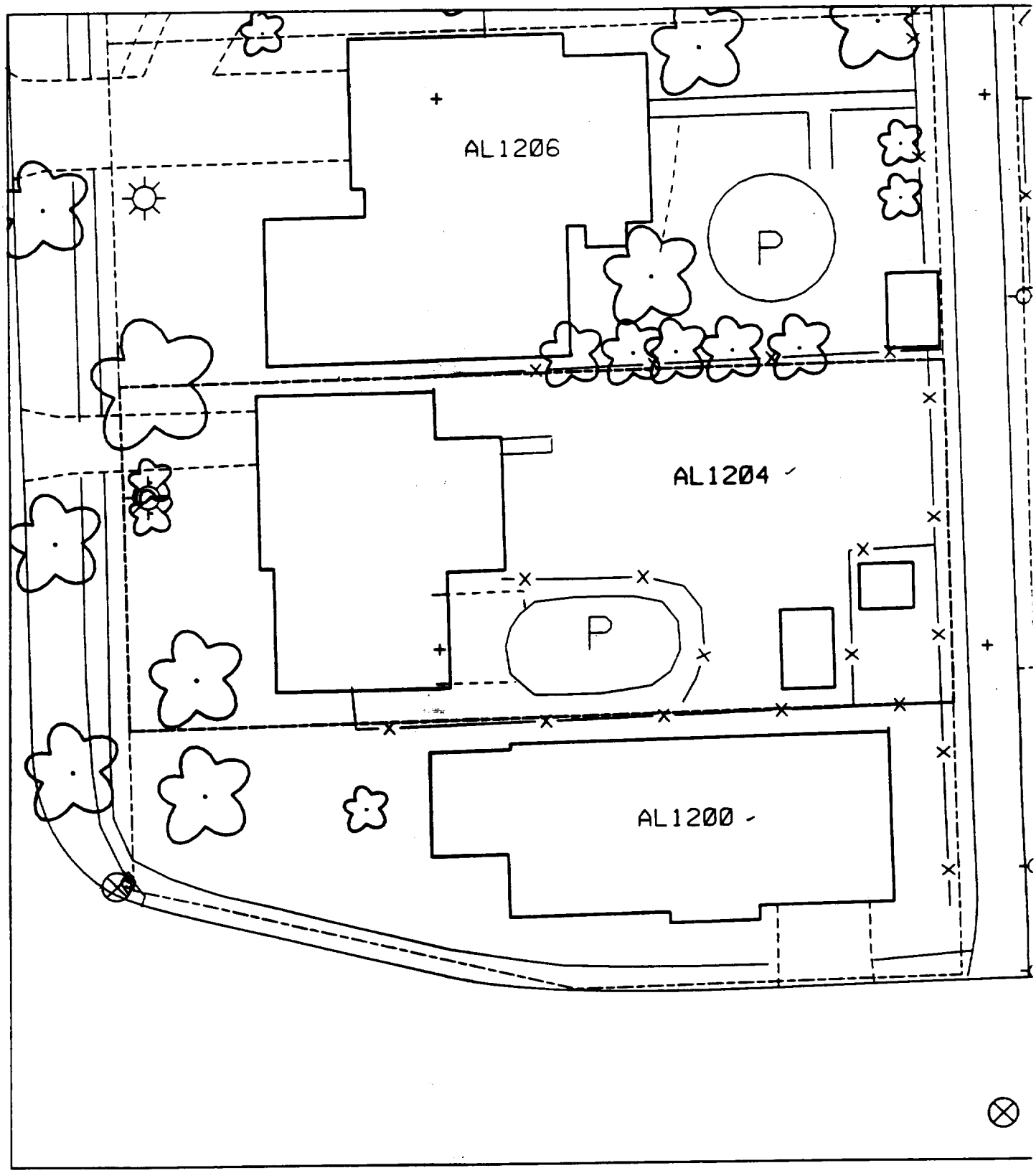
AL1206
P
AL1204
P
AL1200

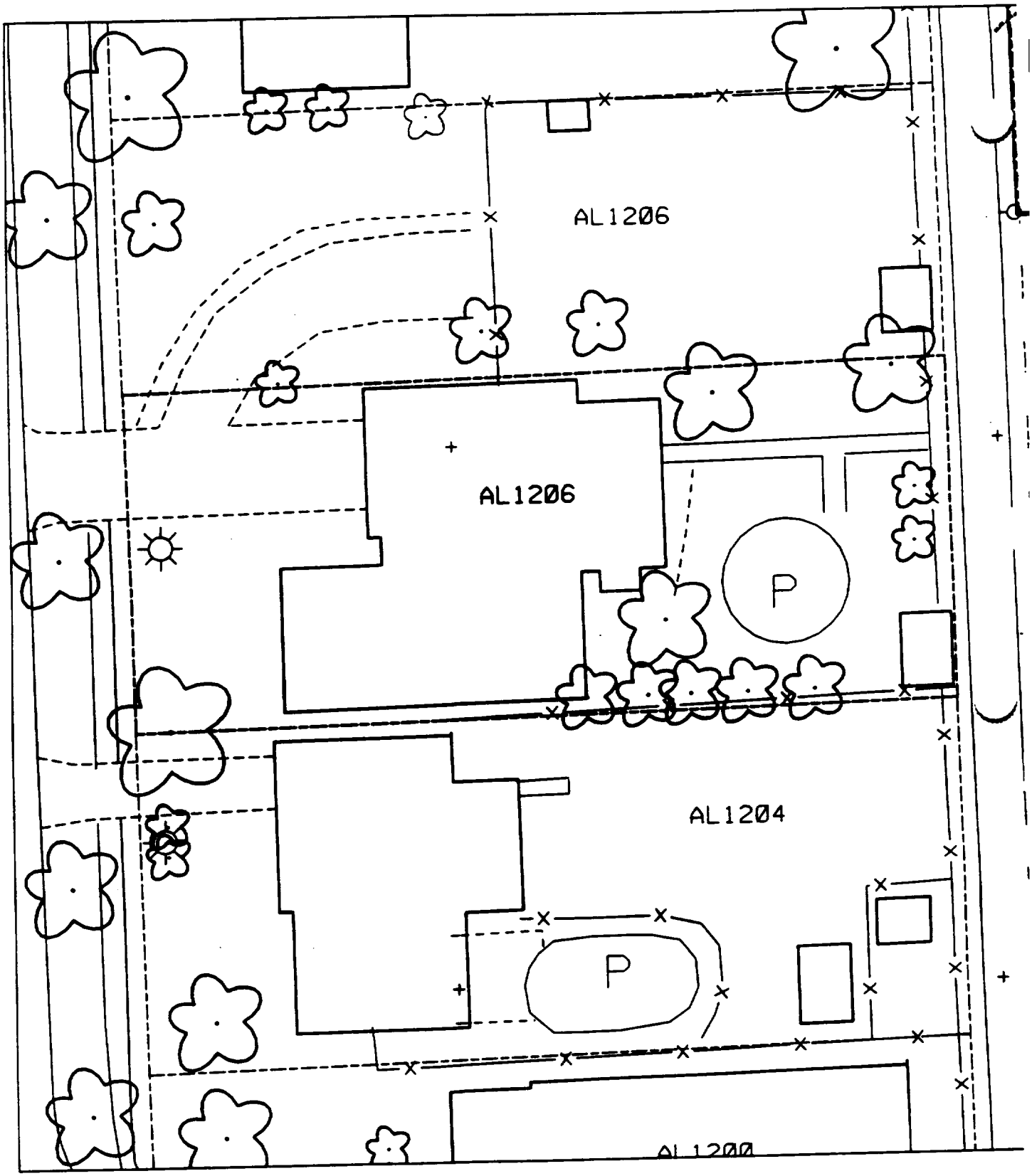
AL1206
AL1206
P
AL1204
P
AL1200

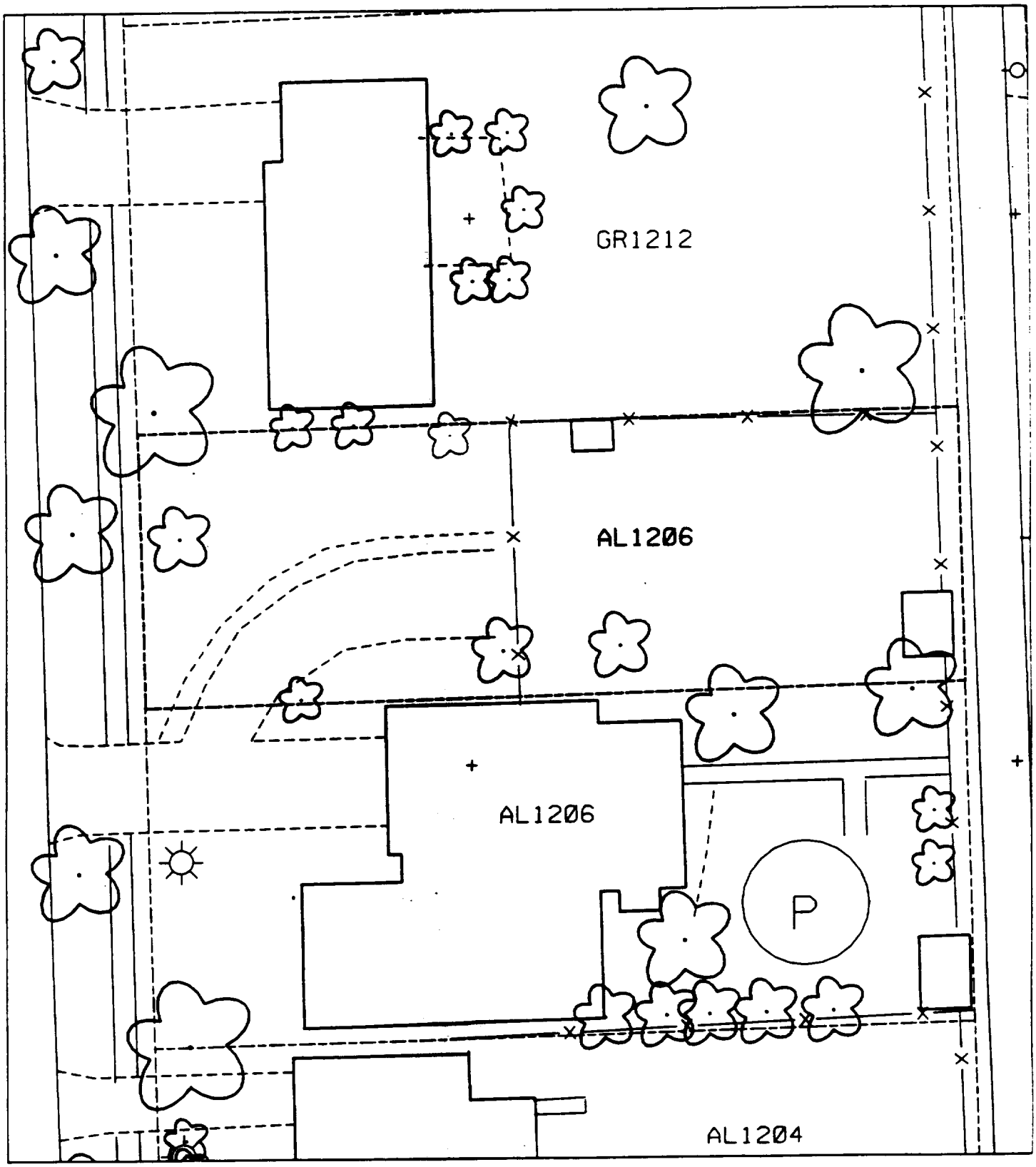
GR1212
AL1206
AL1206
P
AL1204

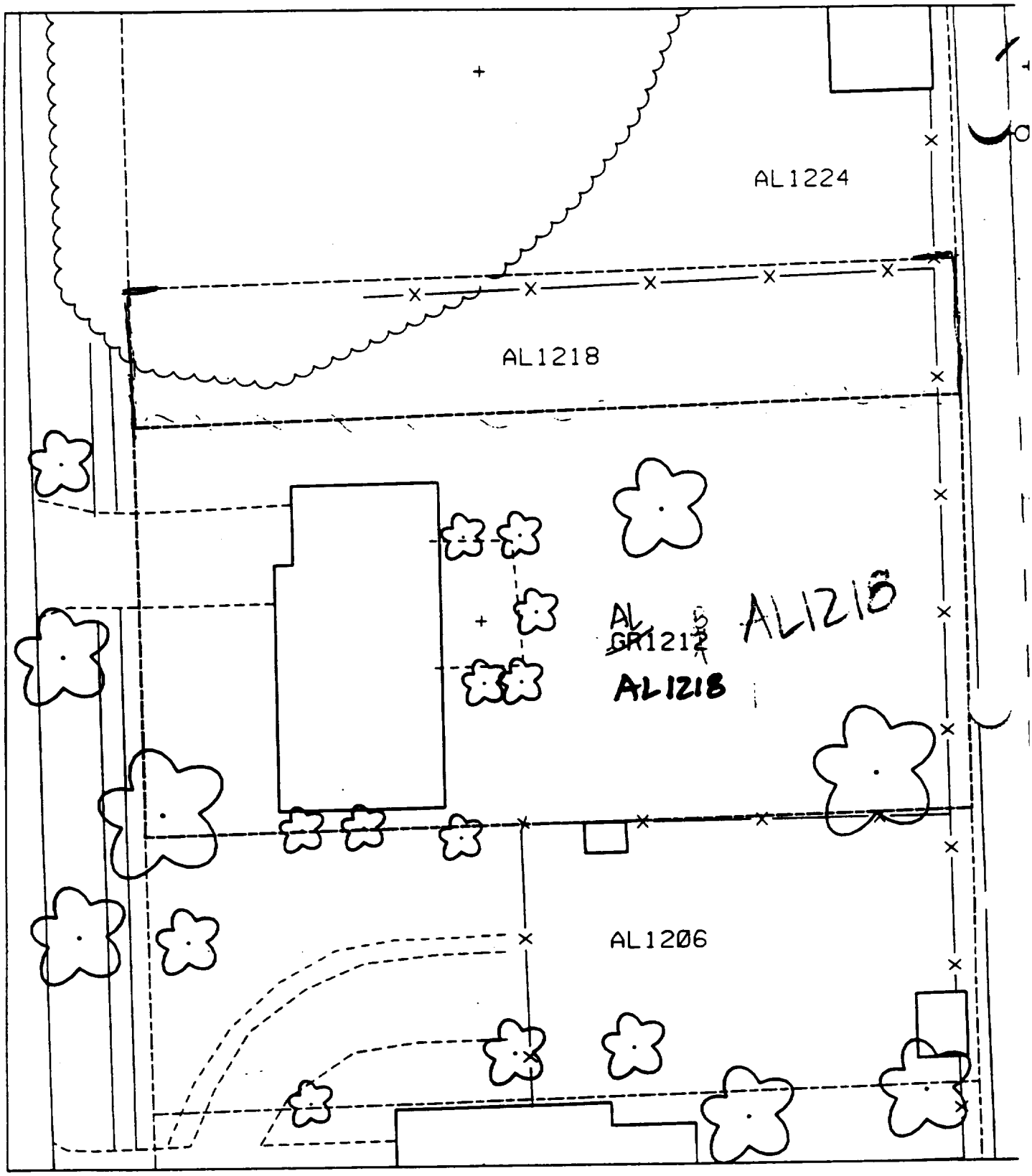

AL 1224	19-24-20-201-004
AL 1218	20-201-005 & 006
AL 1206	20-201-007 & 008
AL 1204	20-201-009
AL 1200	20-201-010

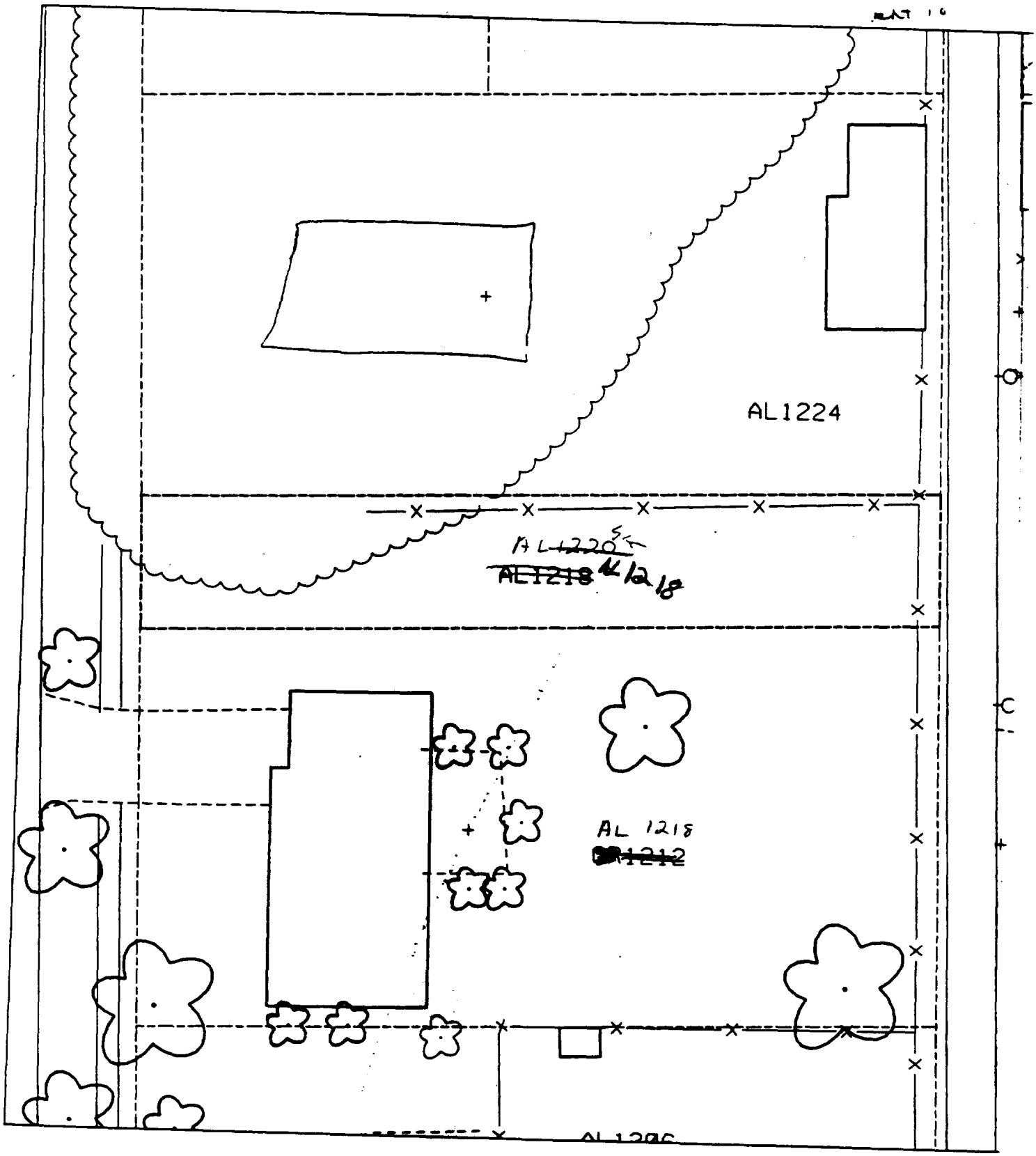

B1 -

B2 -

% paved + house 121

Part of Alton 1218

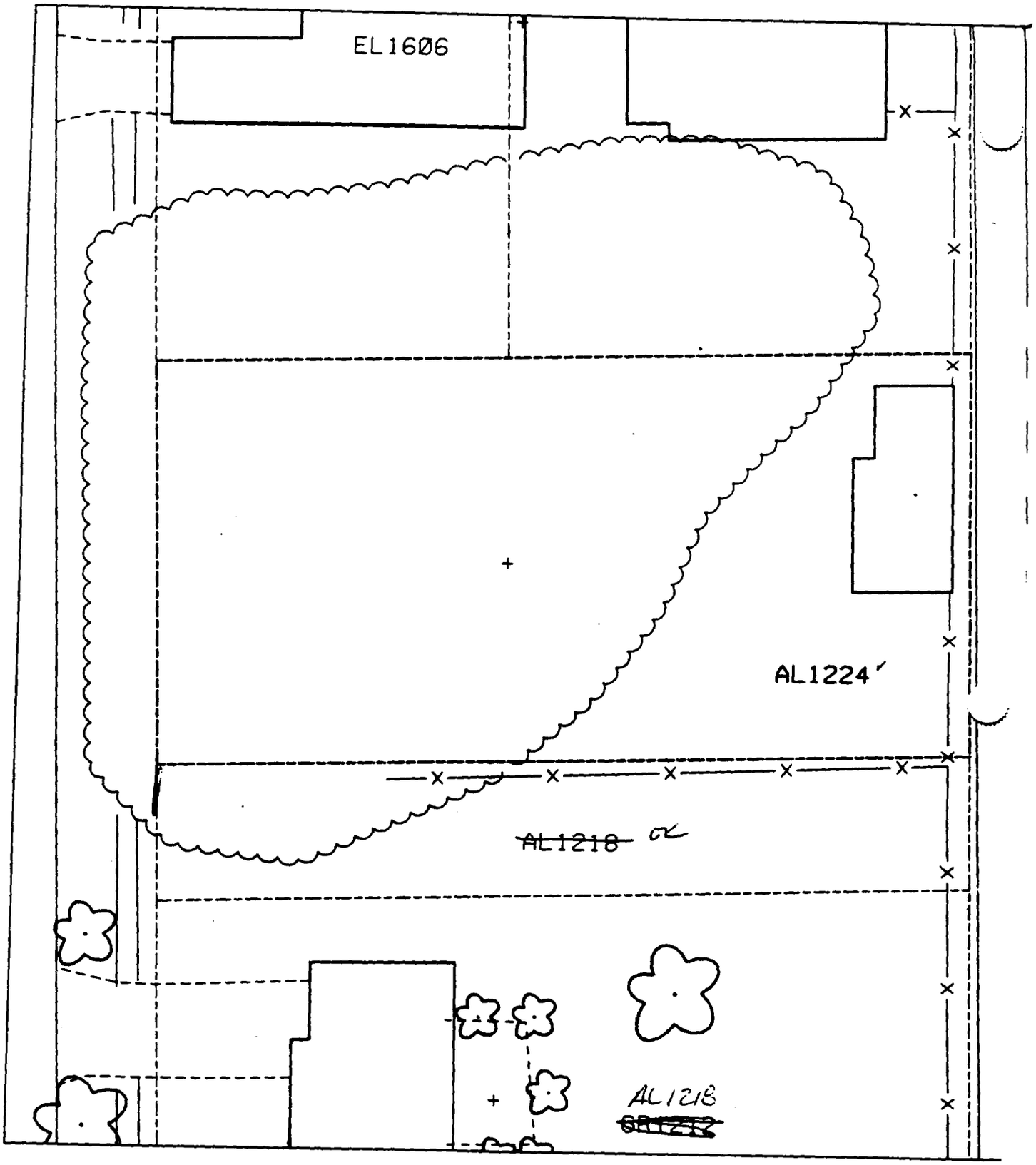
EL1606
AL1224
~~AL1218~~ OK
AL1218
~~SR1218~~

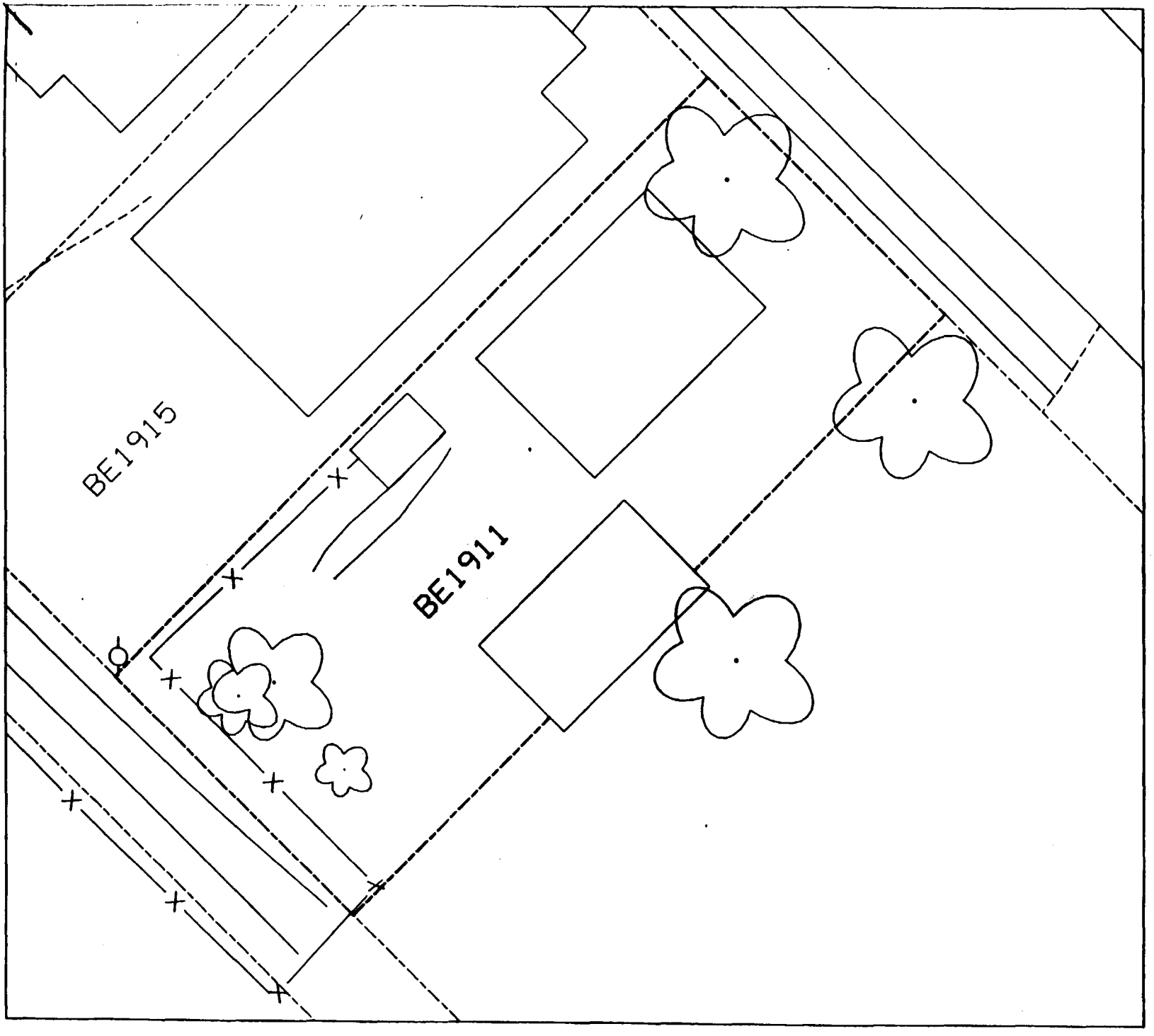
BE1915
BE1911

SCALE - 4IN - 20FT

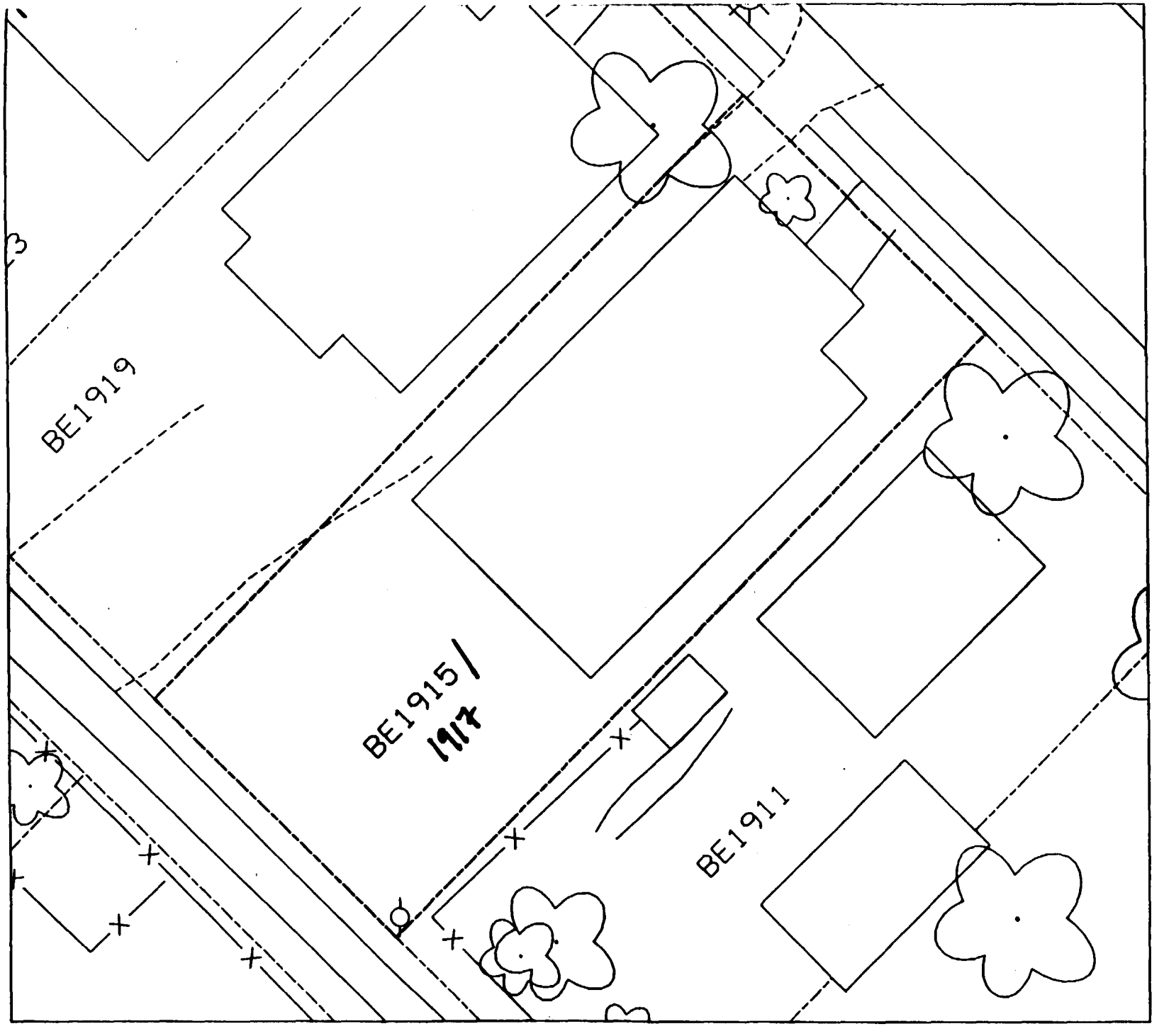
BE1919
BE1915/
1917
BE1911

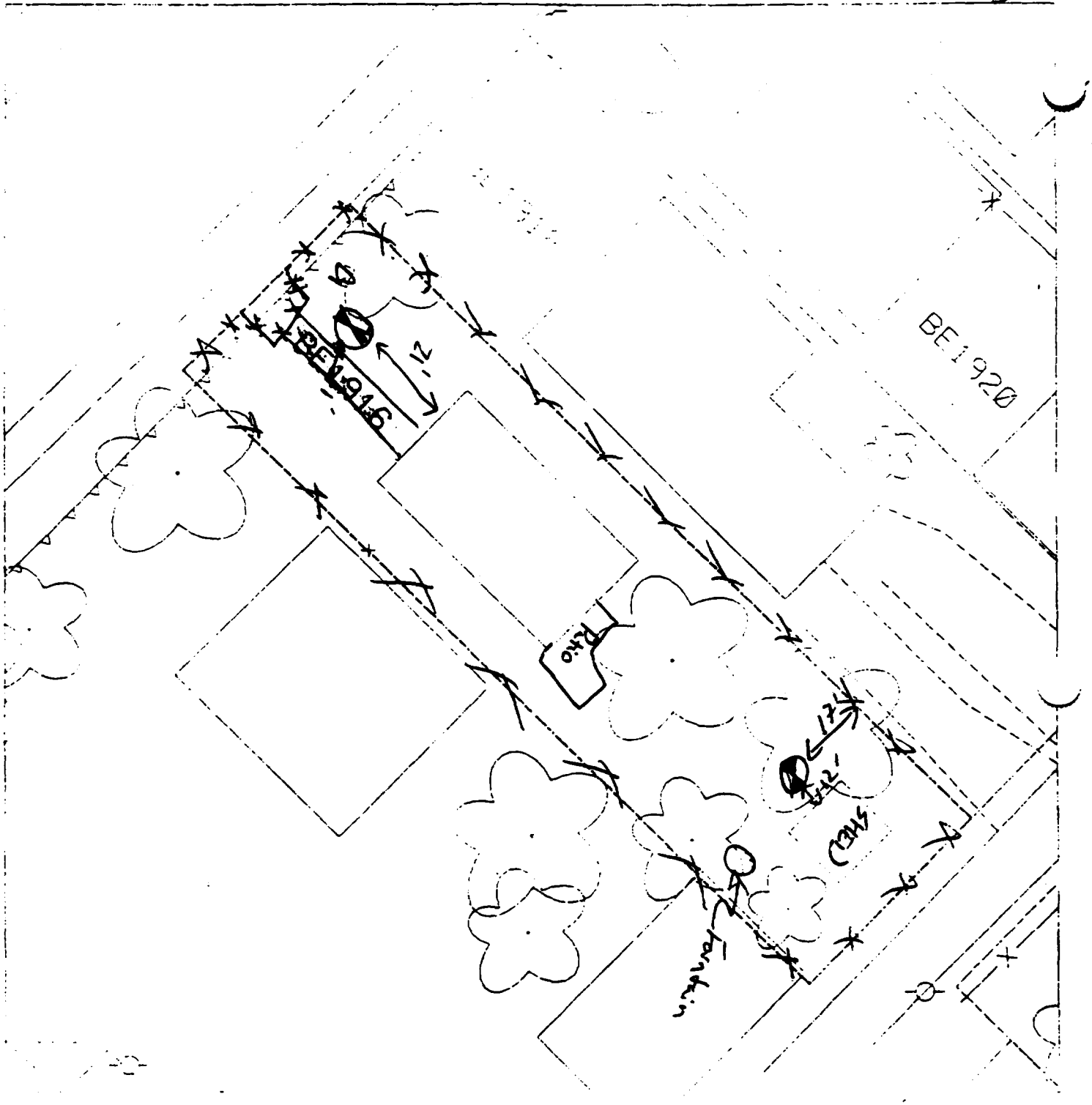

B1 1' Nor walkway
21' West house

B2 17' South fence
12' West shed

House & Pavement = 70%

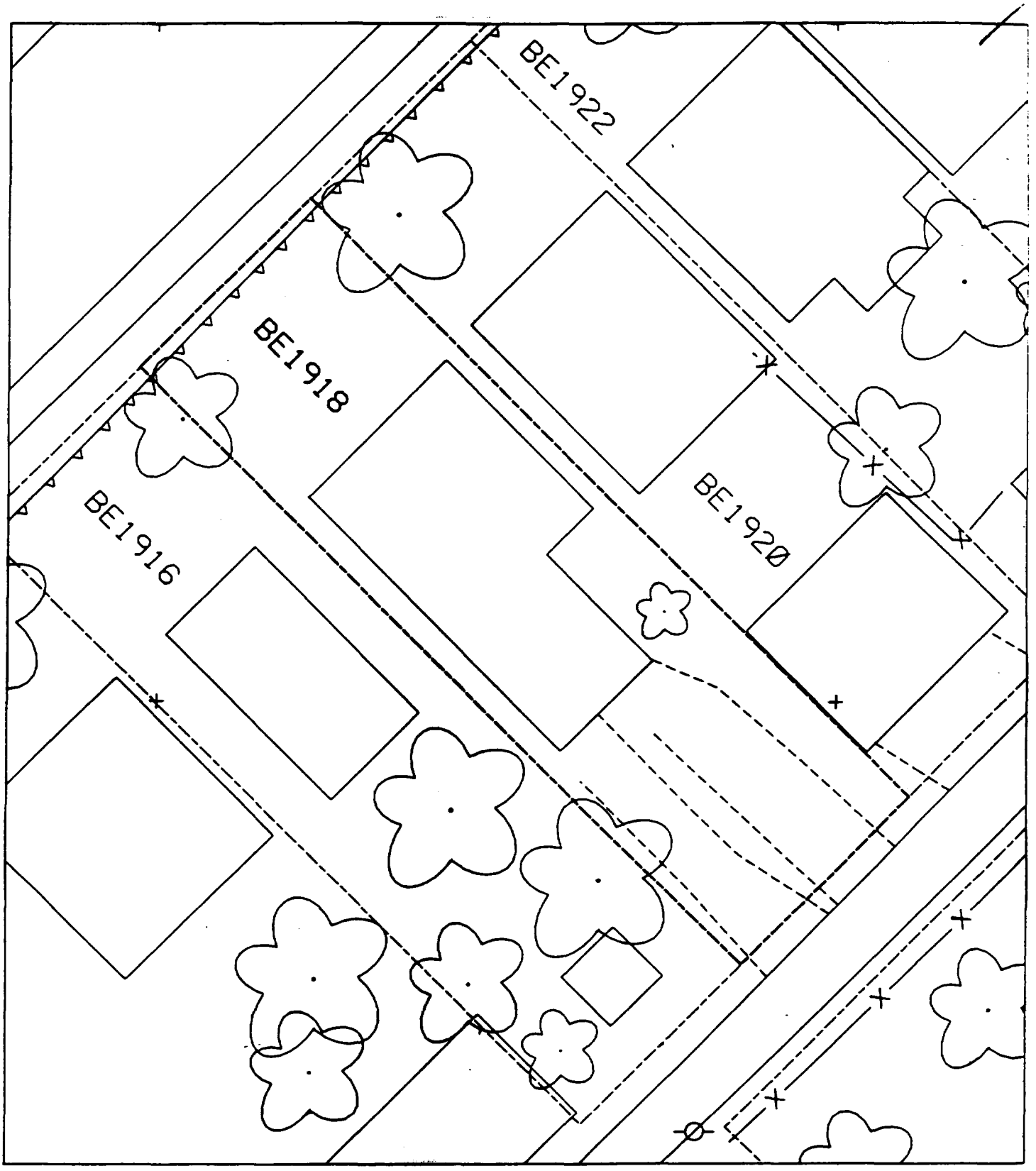
BE1922
BE1918
BE1920
BE1916

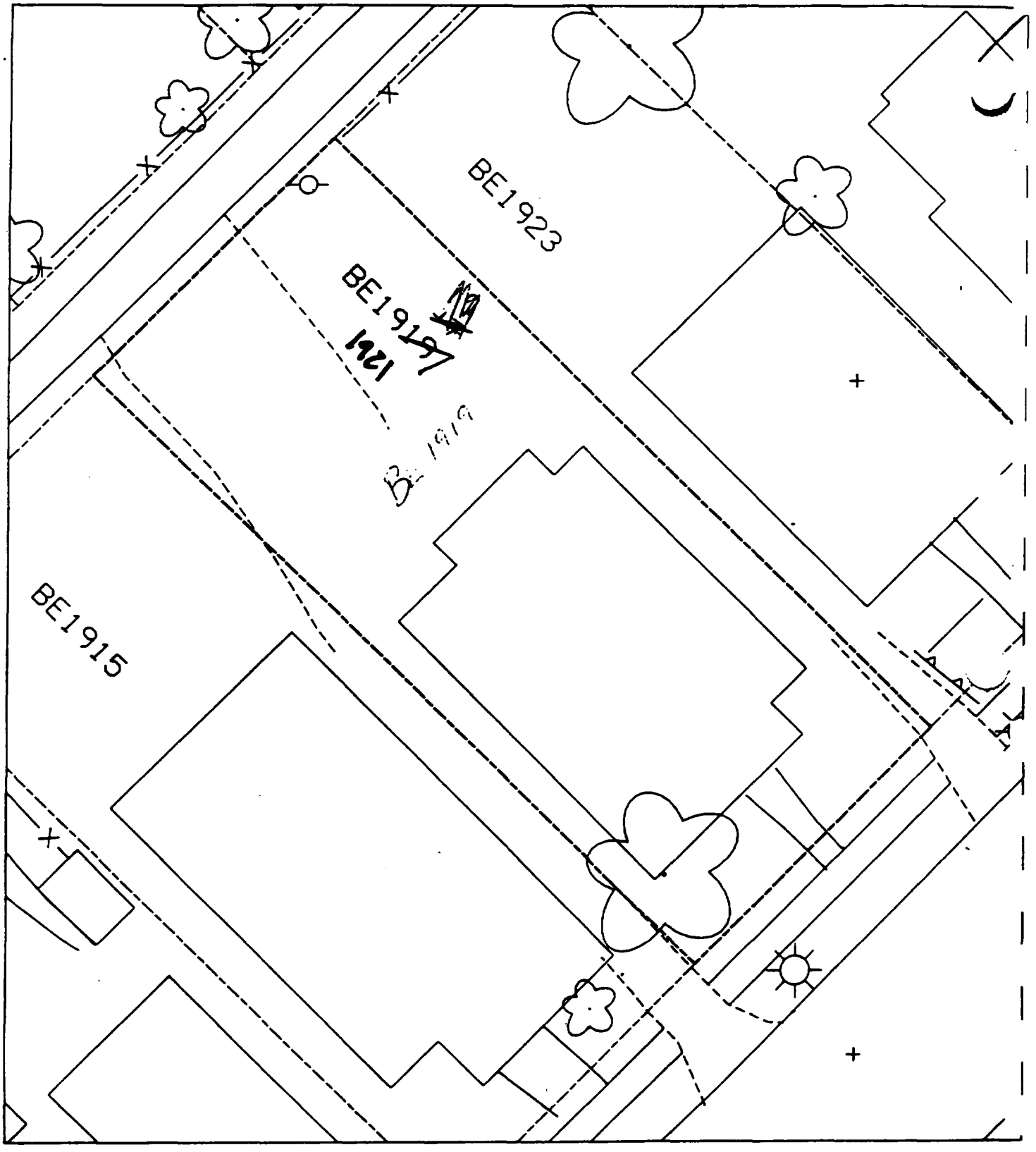
BE1923
BE1917
1921
BE1915

Sht 3

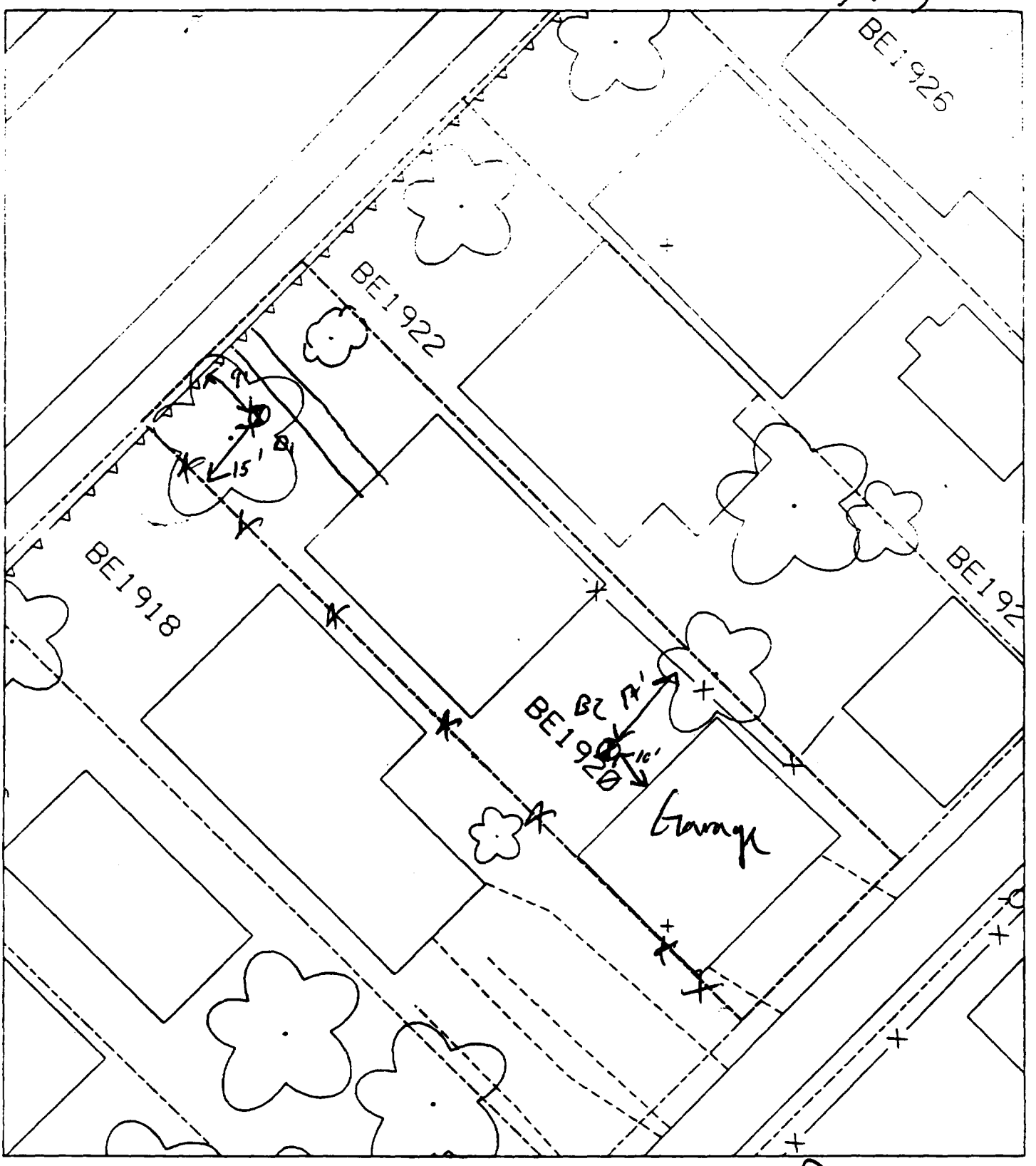

40% Paved

B1 9' E of wall
15' N of fence

B2 10' W of garage
17' S of fence

Sht 3

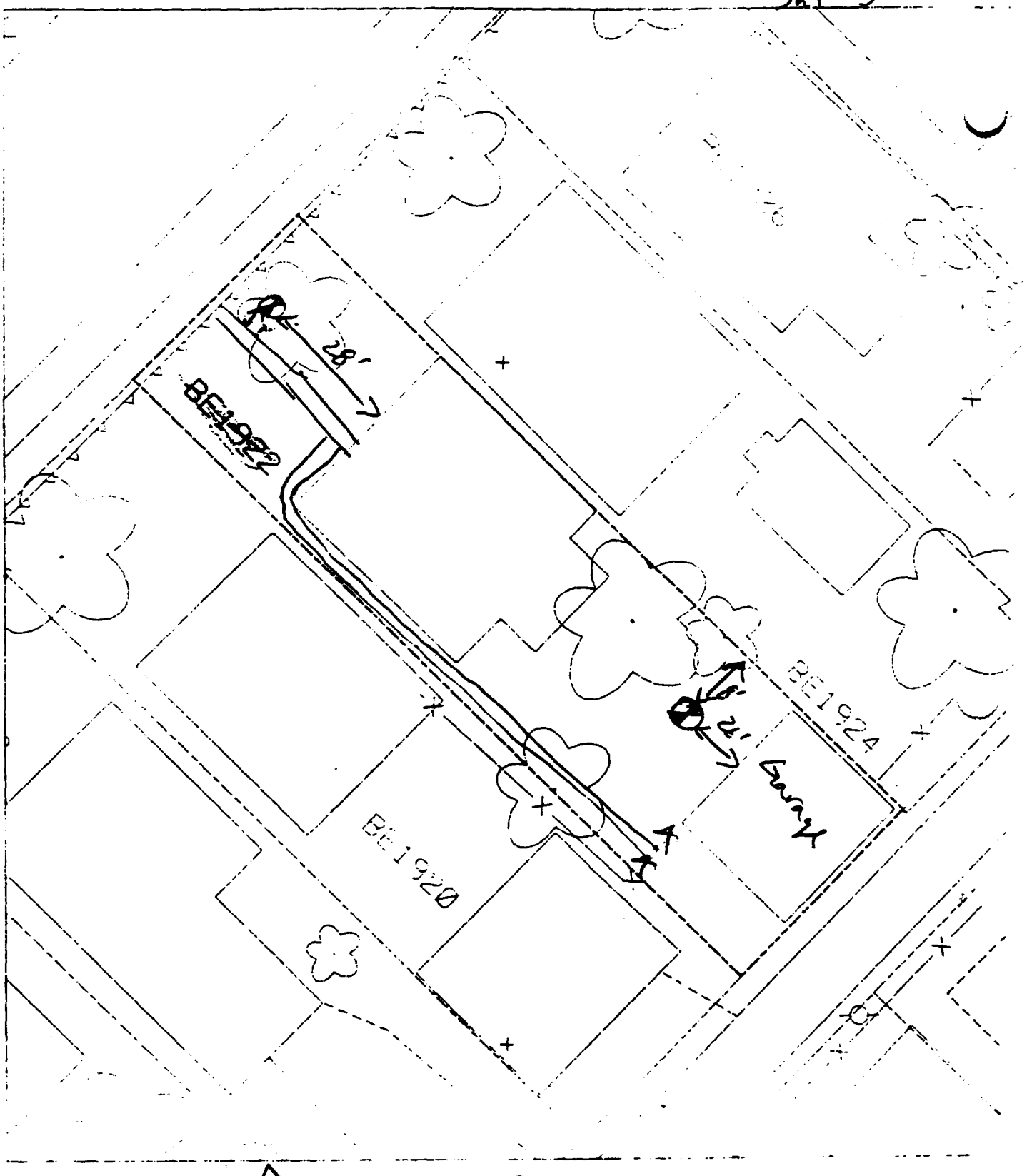

House & Pavement = 80%

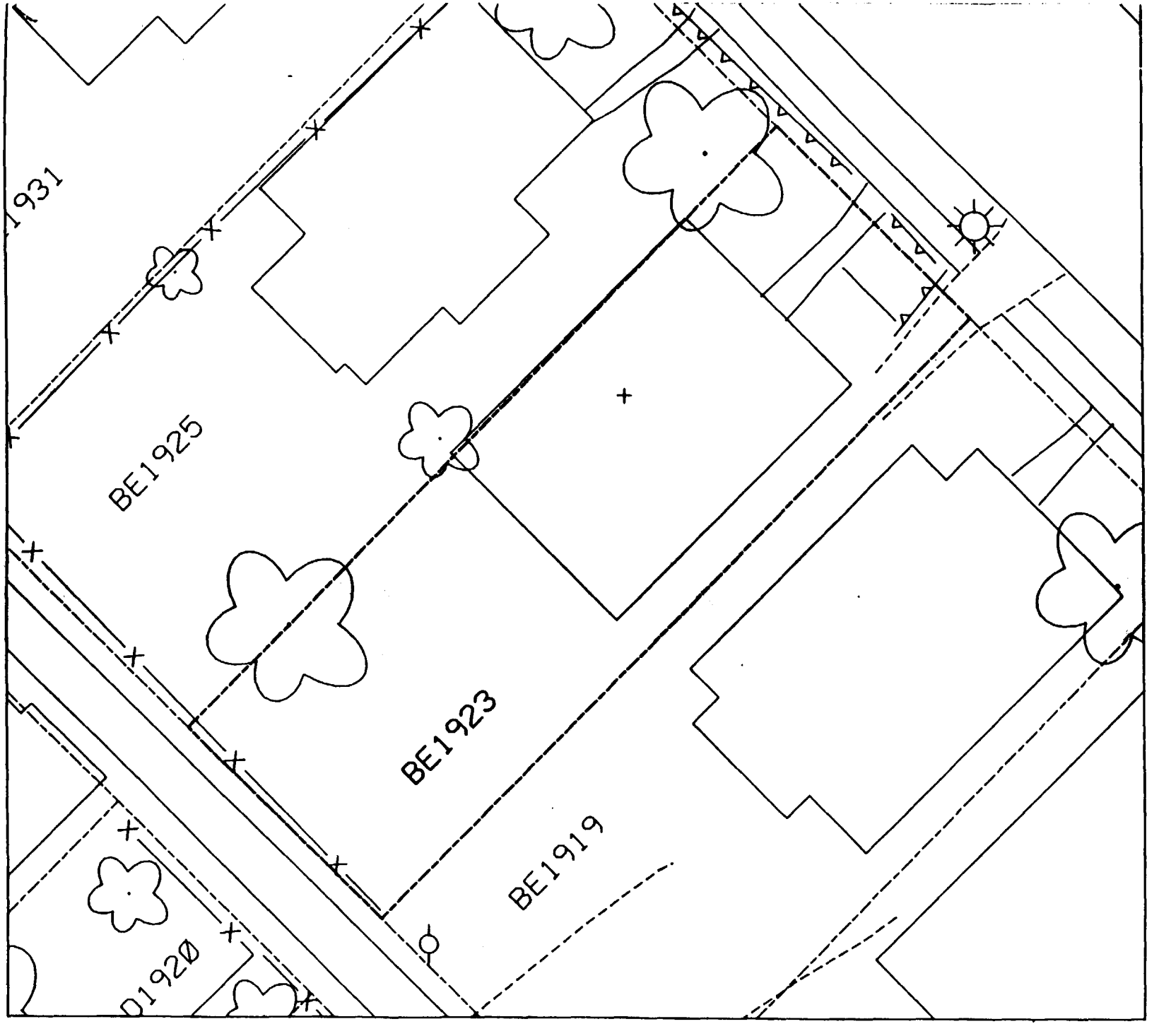
1931
BE1925
BE1923
BE1919
D1920

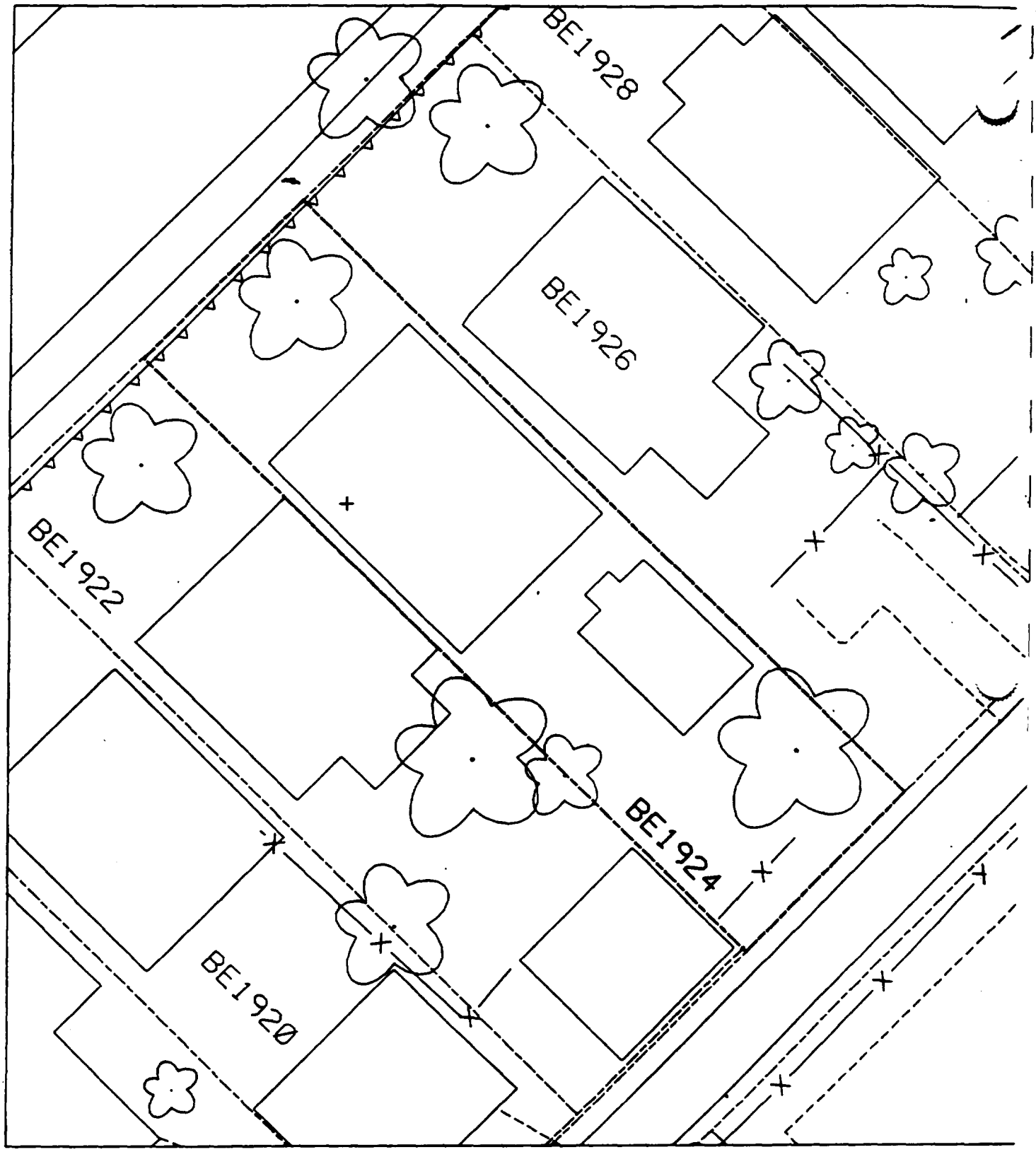
BE1928
BE1926
BE1922
BE1924
BE1920

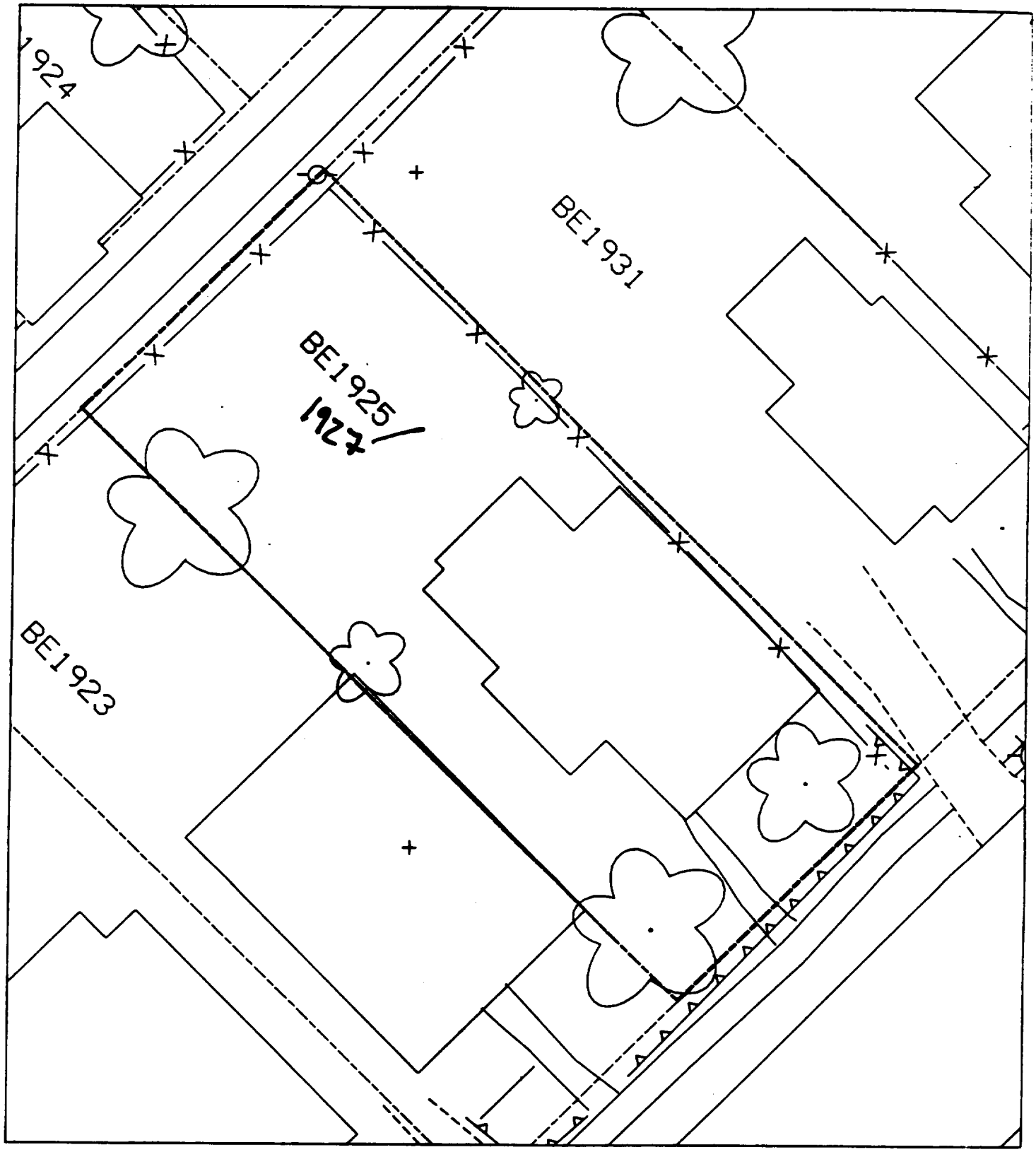
1924
BE1931
BE1925/
1927
BE1923

Sht 4

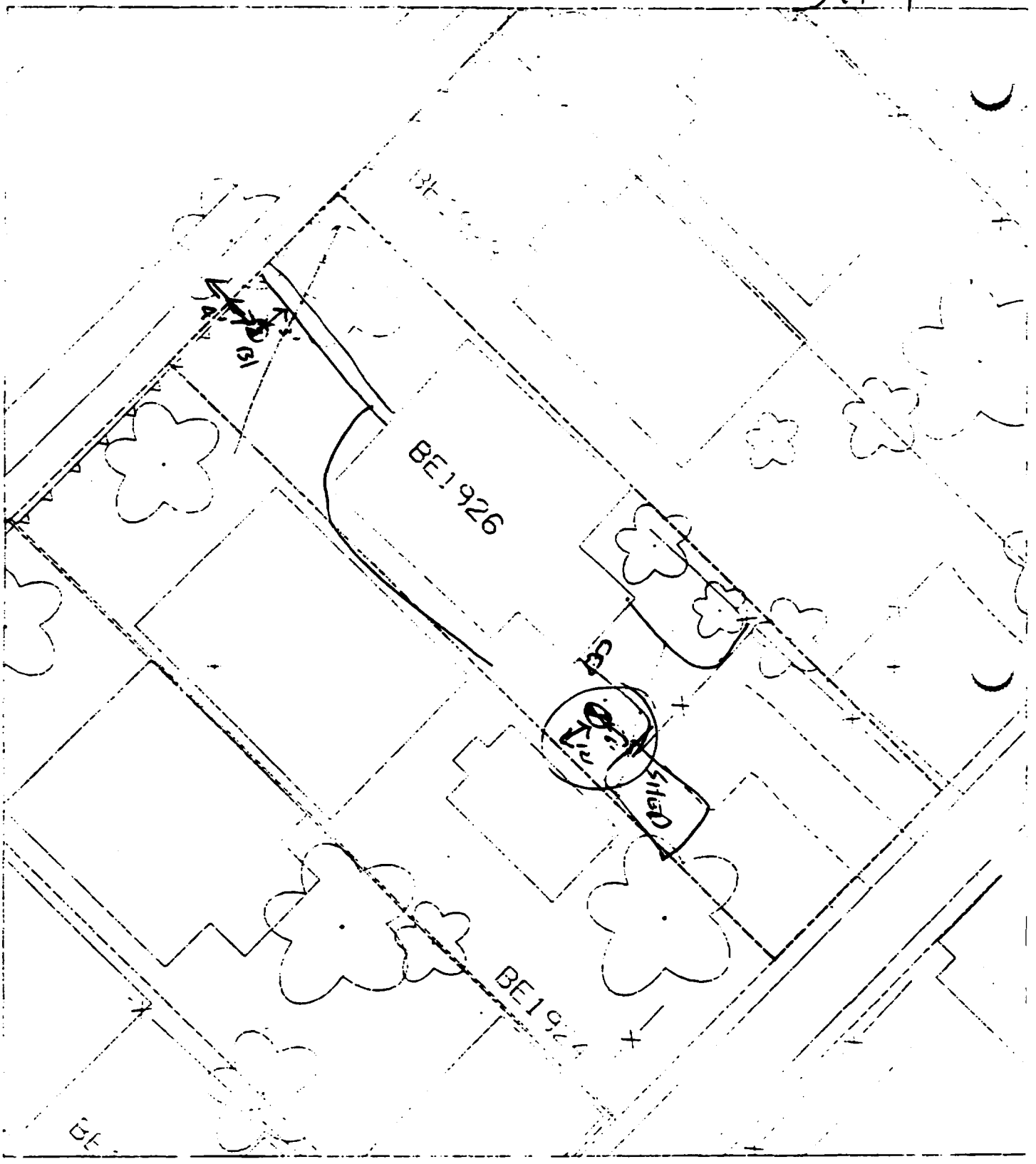

House & Pavement = 90%

OK

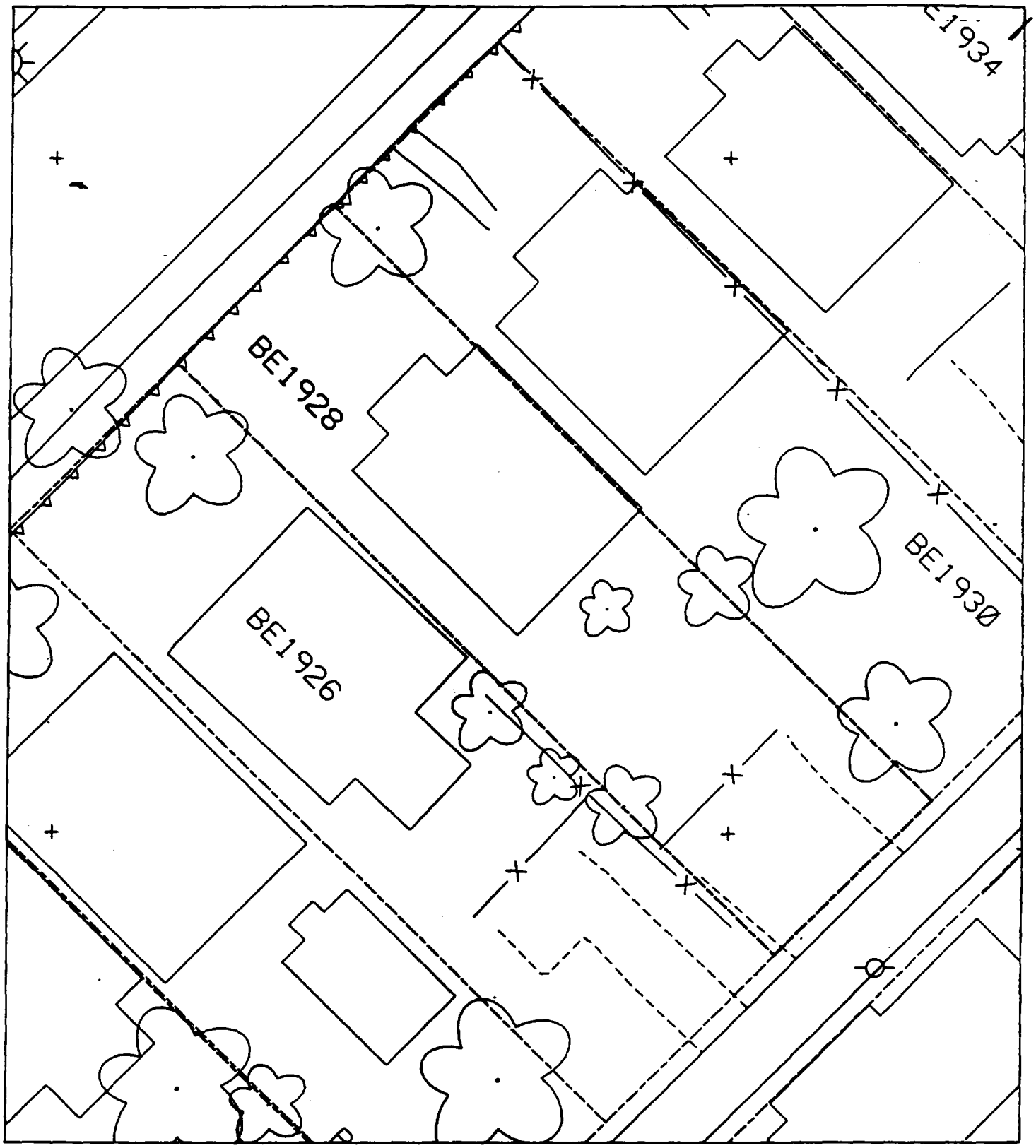
BE1928
BE1926
BE1930
E1934

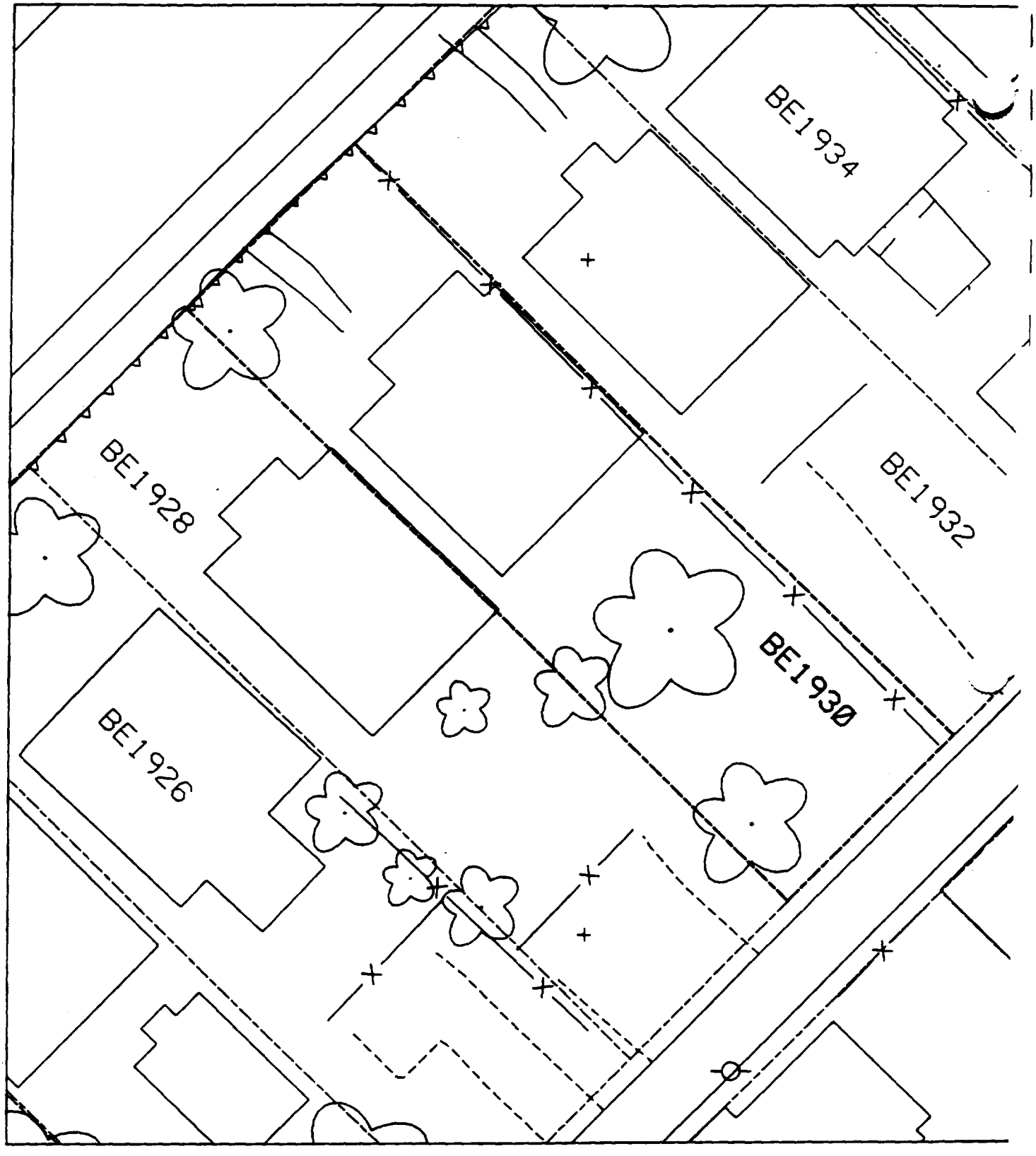
BE1934
BE1928
BE1932
BE1930
BE1926

Sht 3

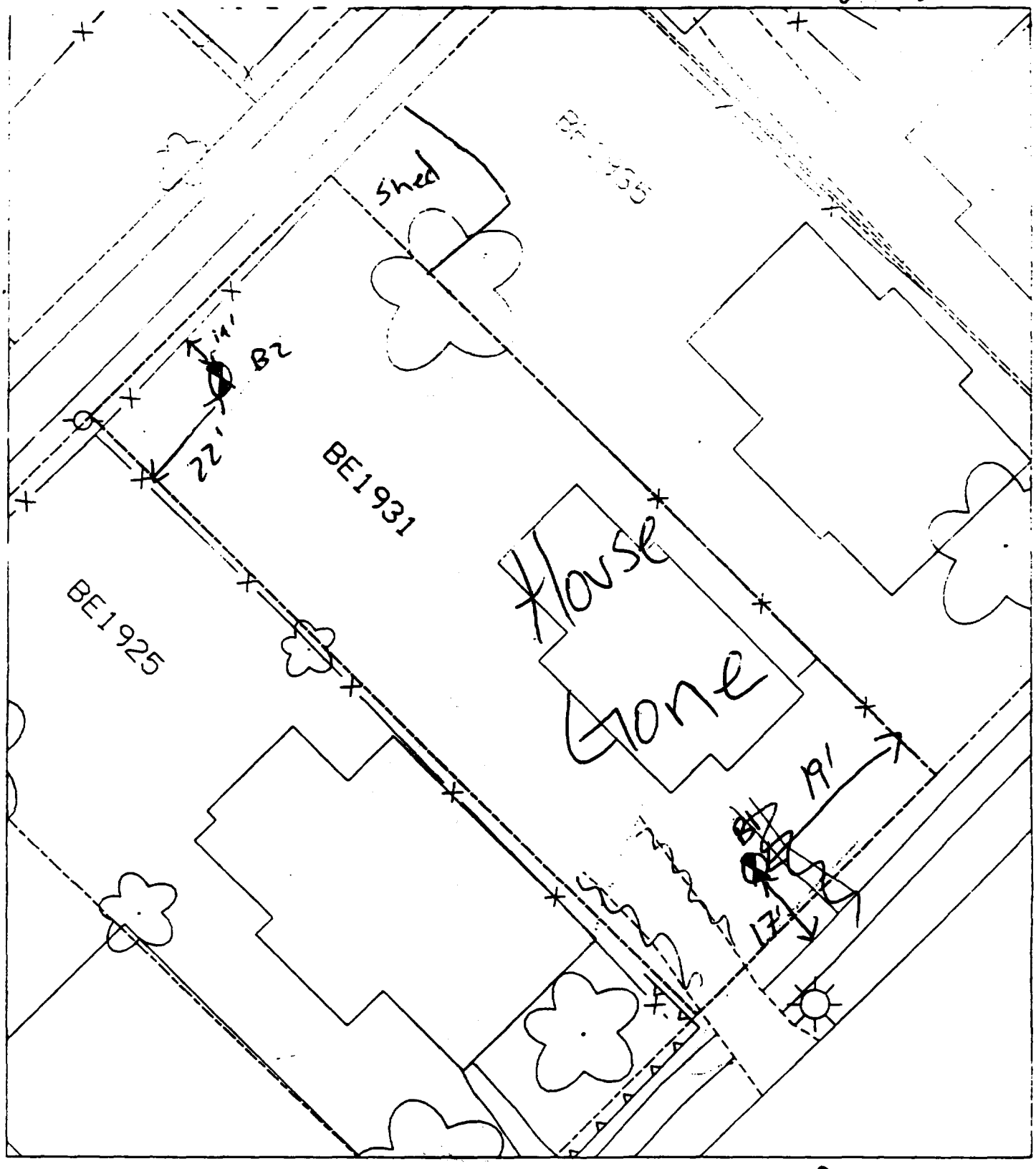

0% Paved

B1 17' W of walk
19' S of fence

B2 14' E of fence
22' N of fence

ght 4

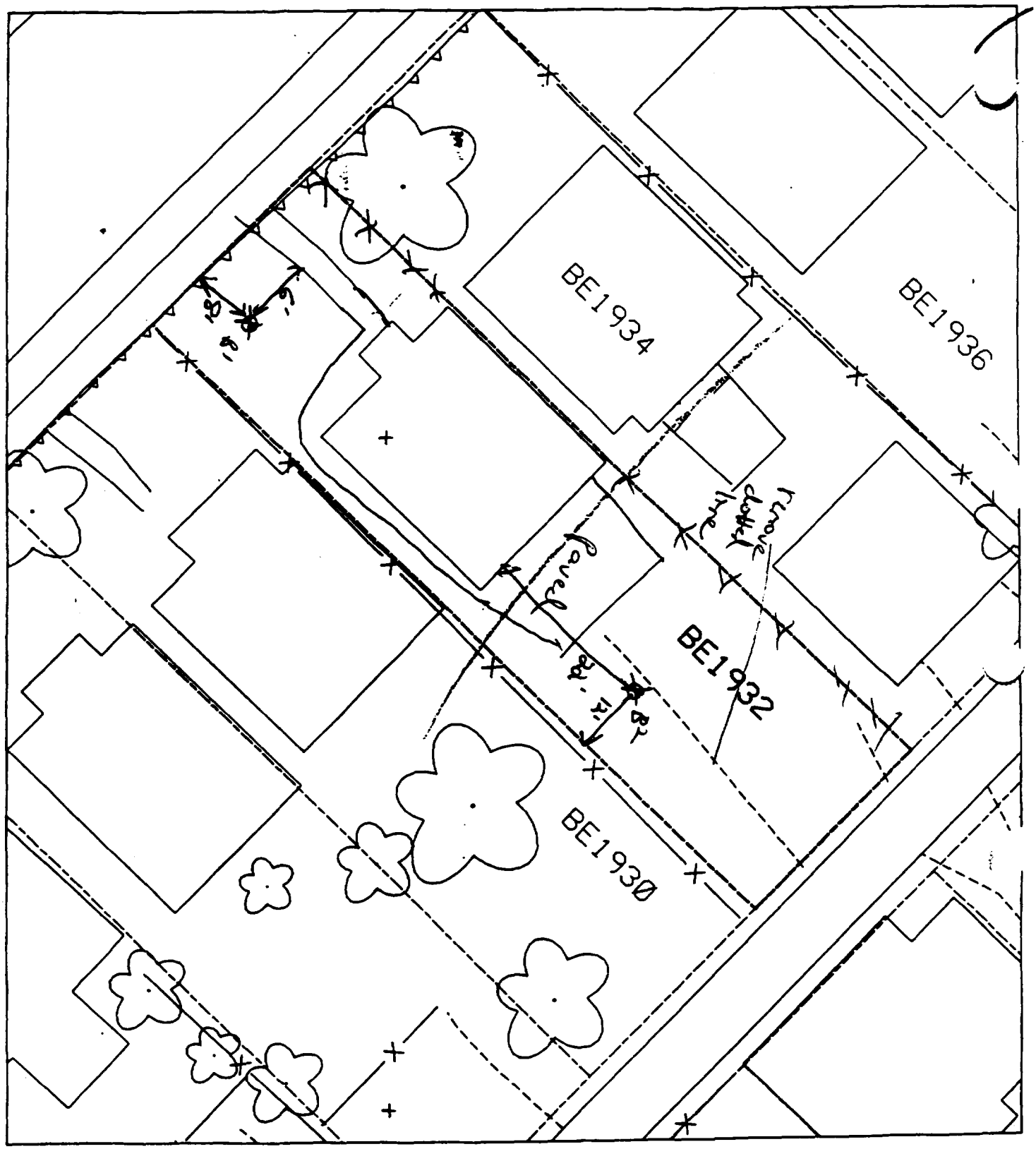

B1 – 6' west of sidewalk & 8' south of wall.

% paved 45%

B2 – 22' south of house & 12' east of fence.

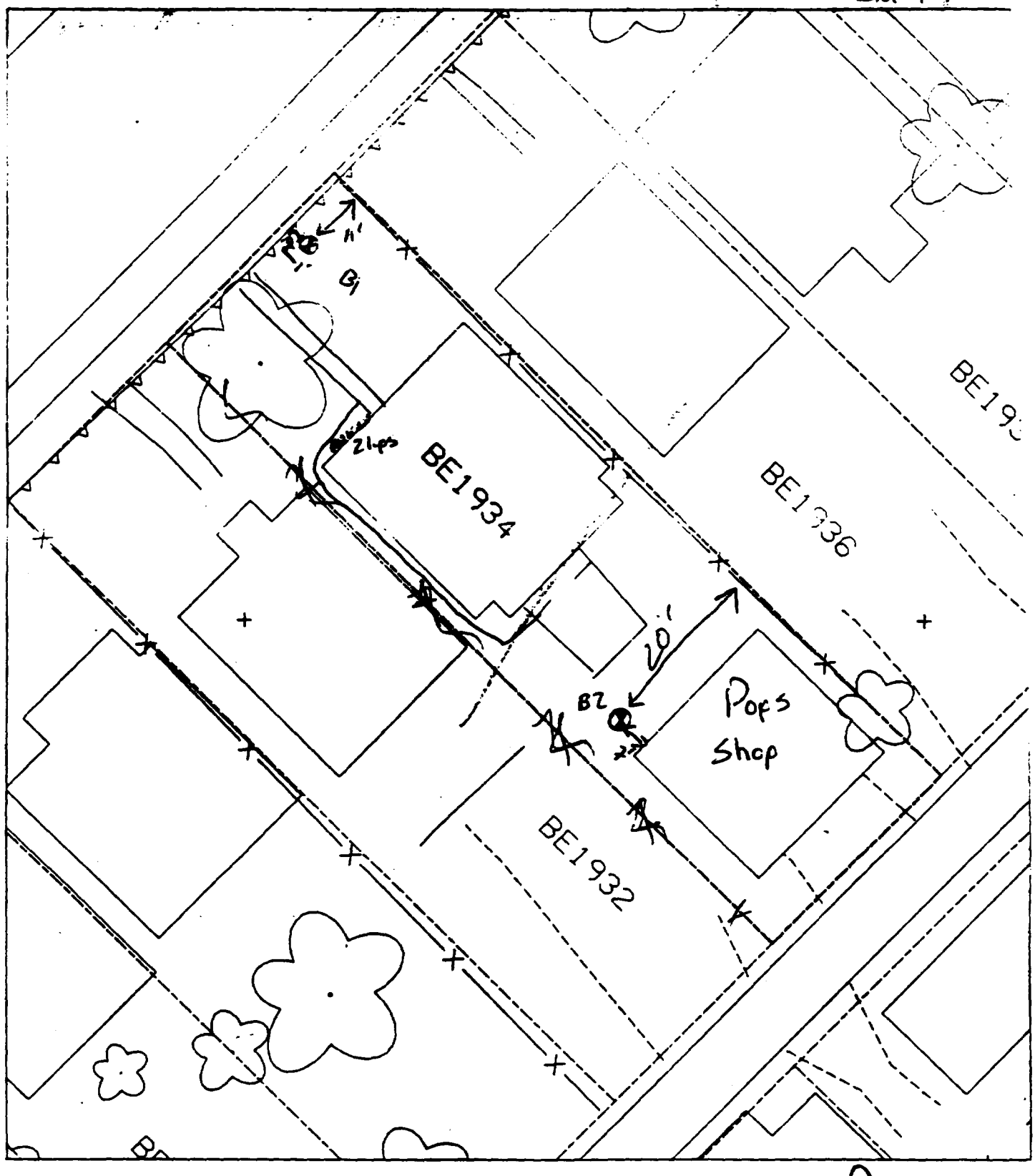

B1 1' E of wall
11' S of fence

B2 7' W of shop
20' S of fence

60% Paved

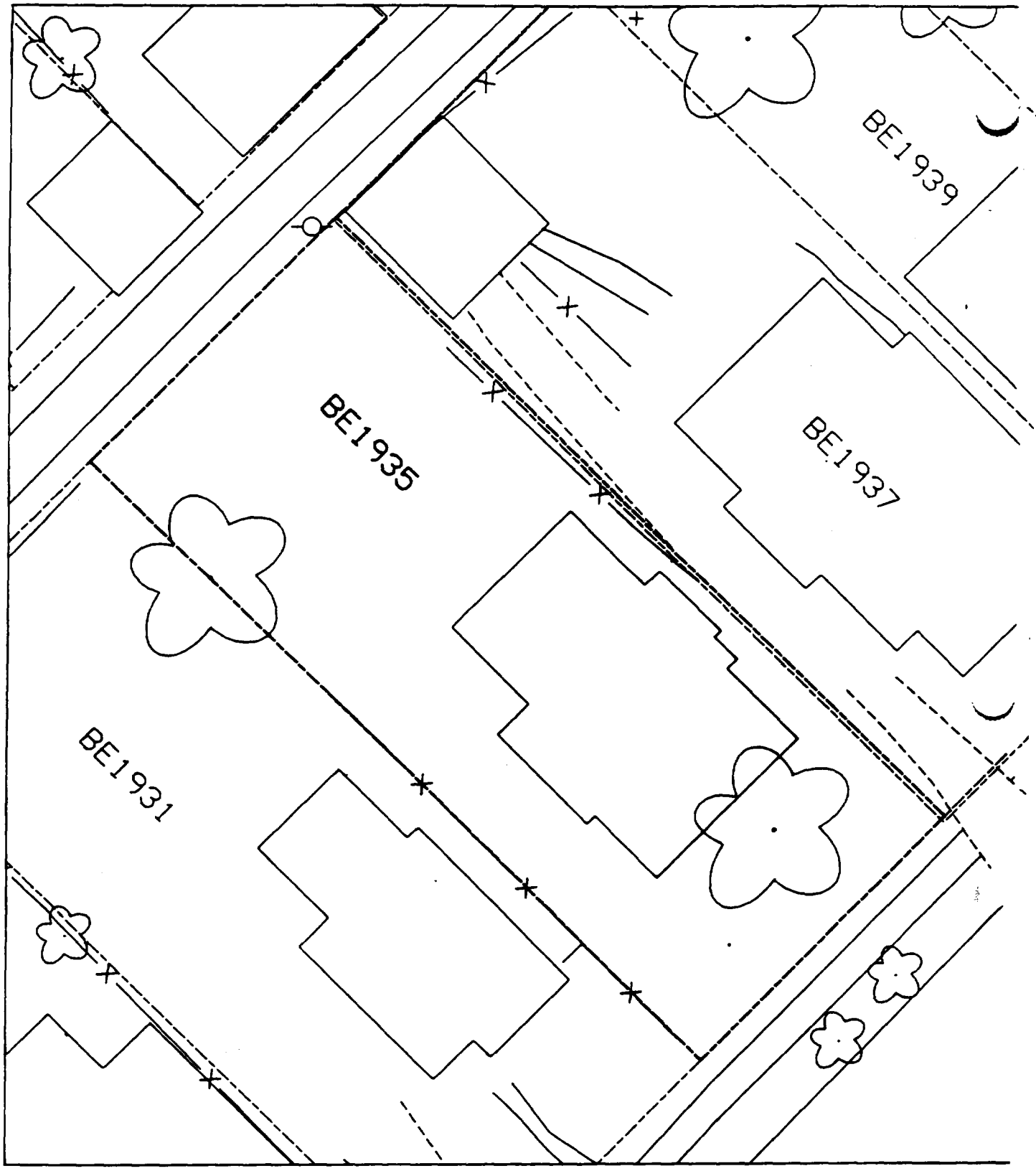
BE1939
BE1935
BE1937
BE1931

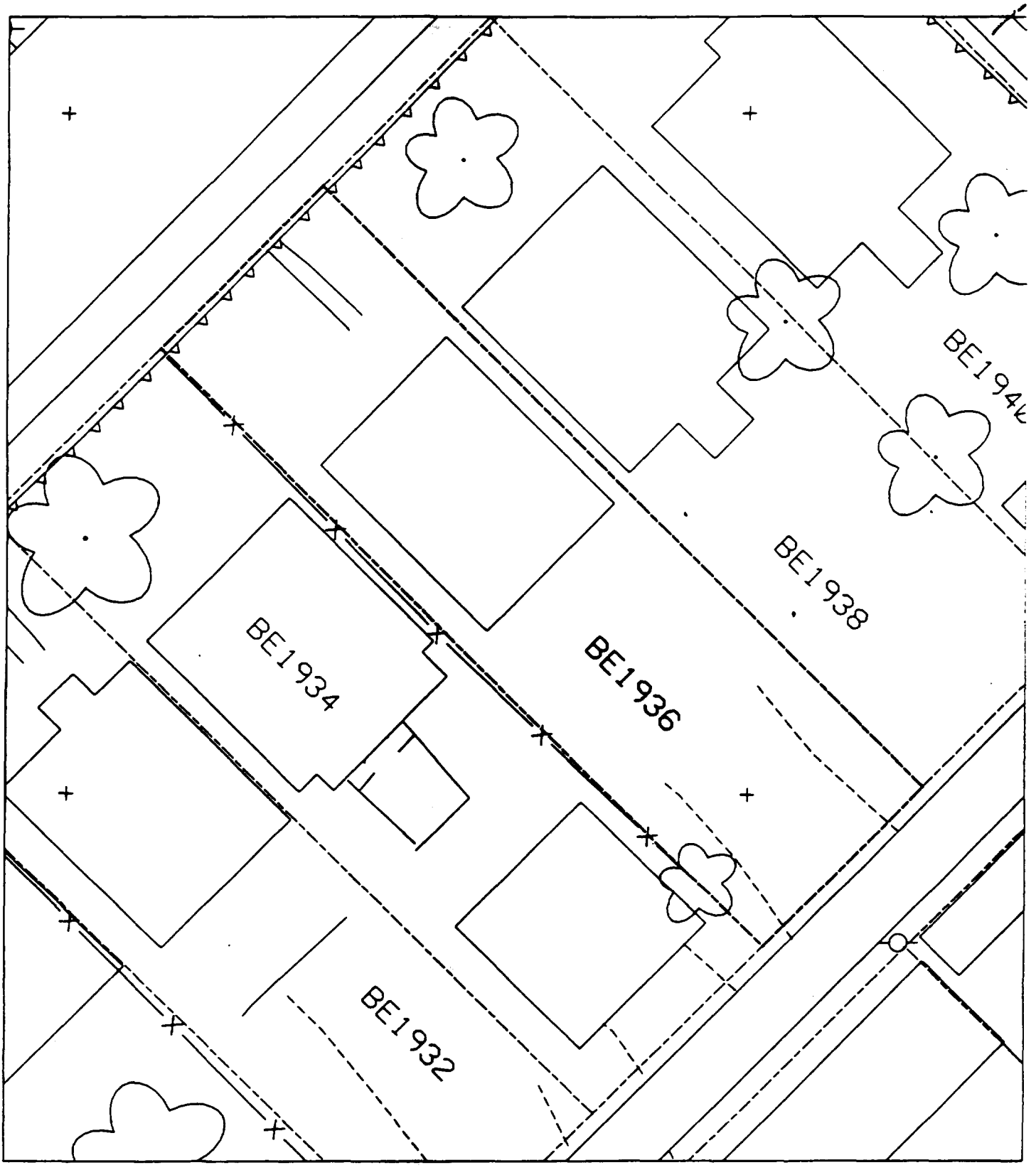
BE1934
BE1936
BE1938
BE1932

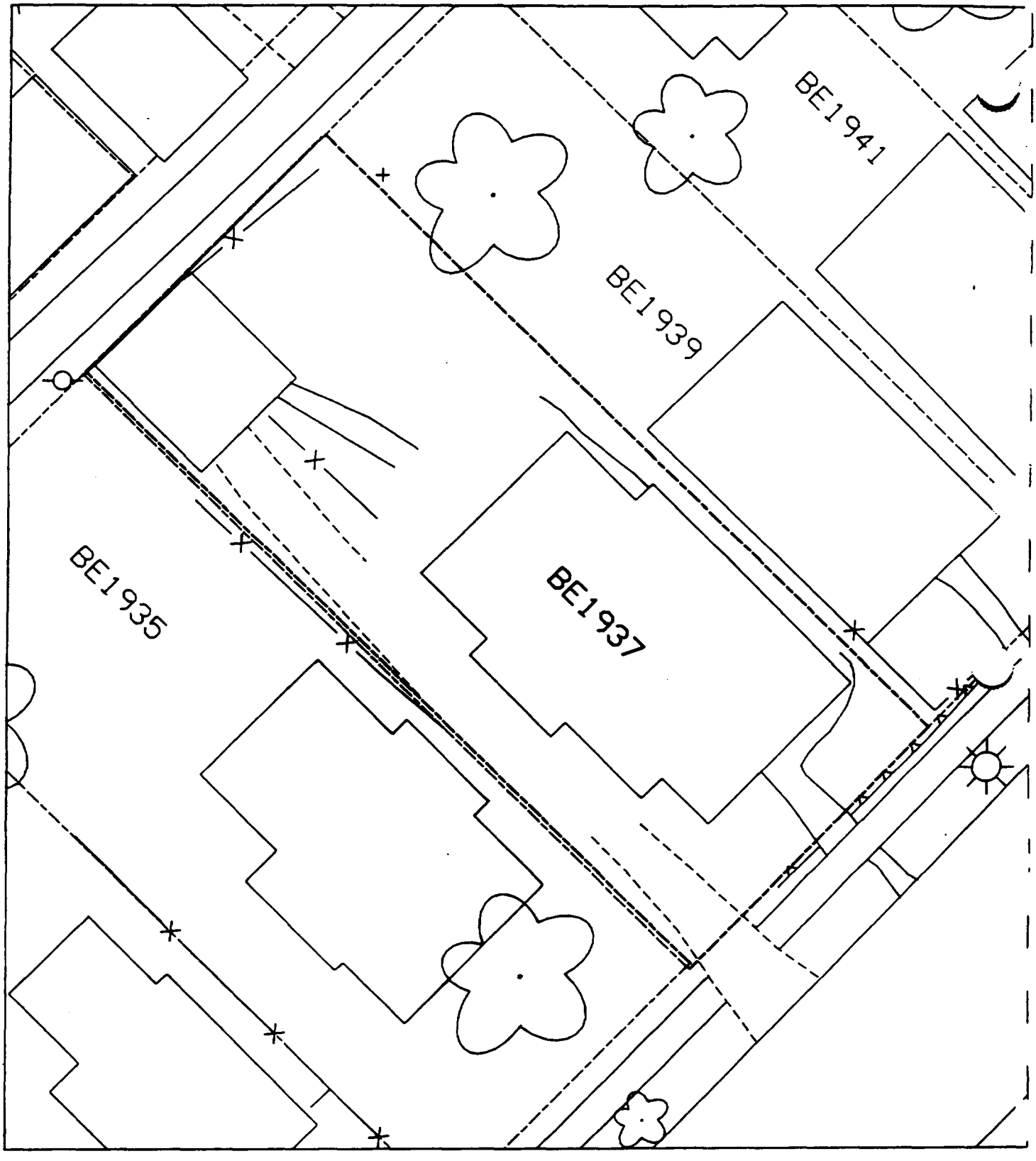
BE1941
BE1939
BE1937
BE1935

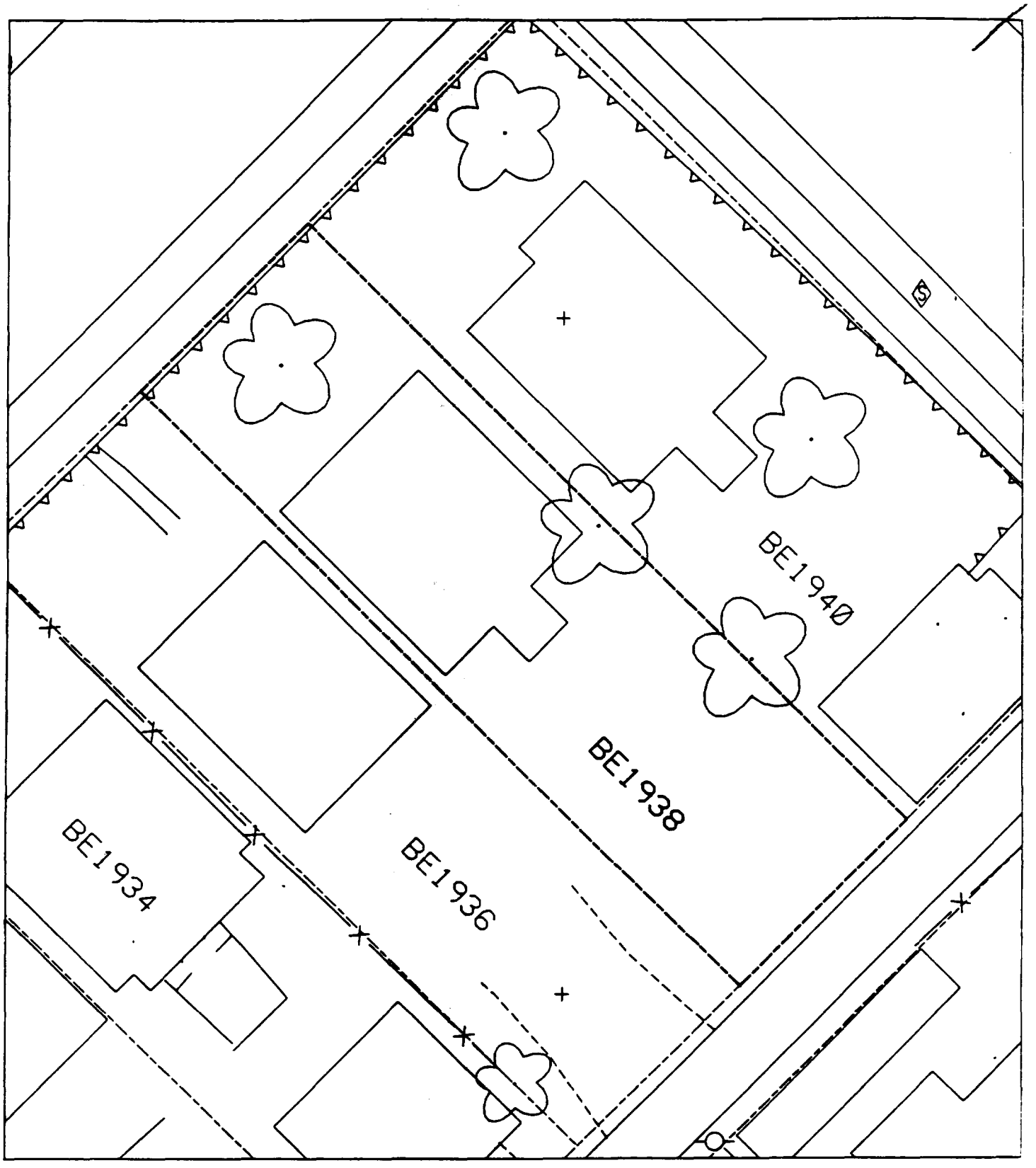
BE1940
BE1938
BE1936
BE1934

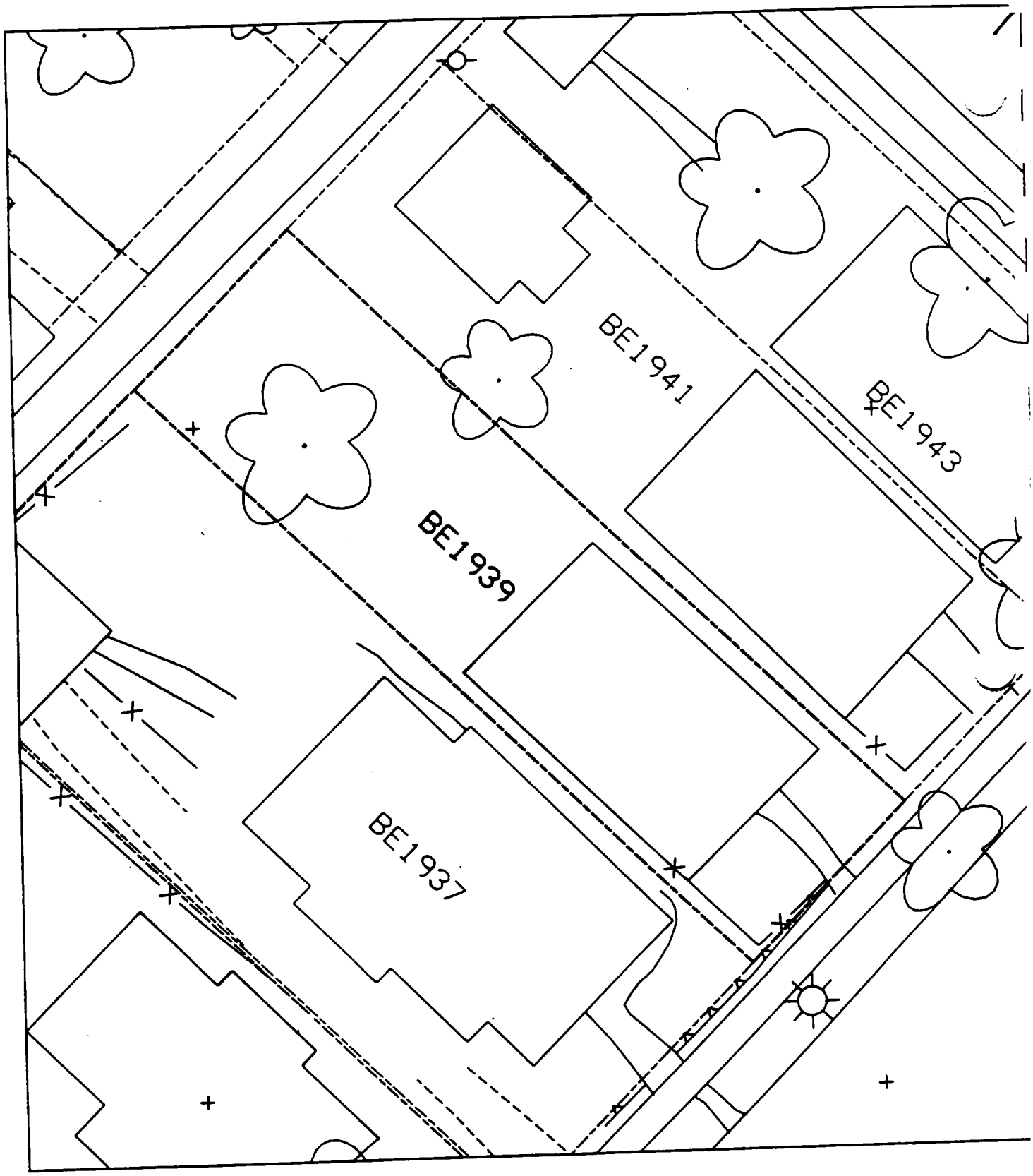
BE1941
BE1943
BE1939
BE1937

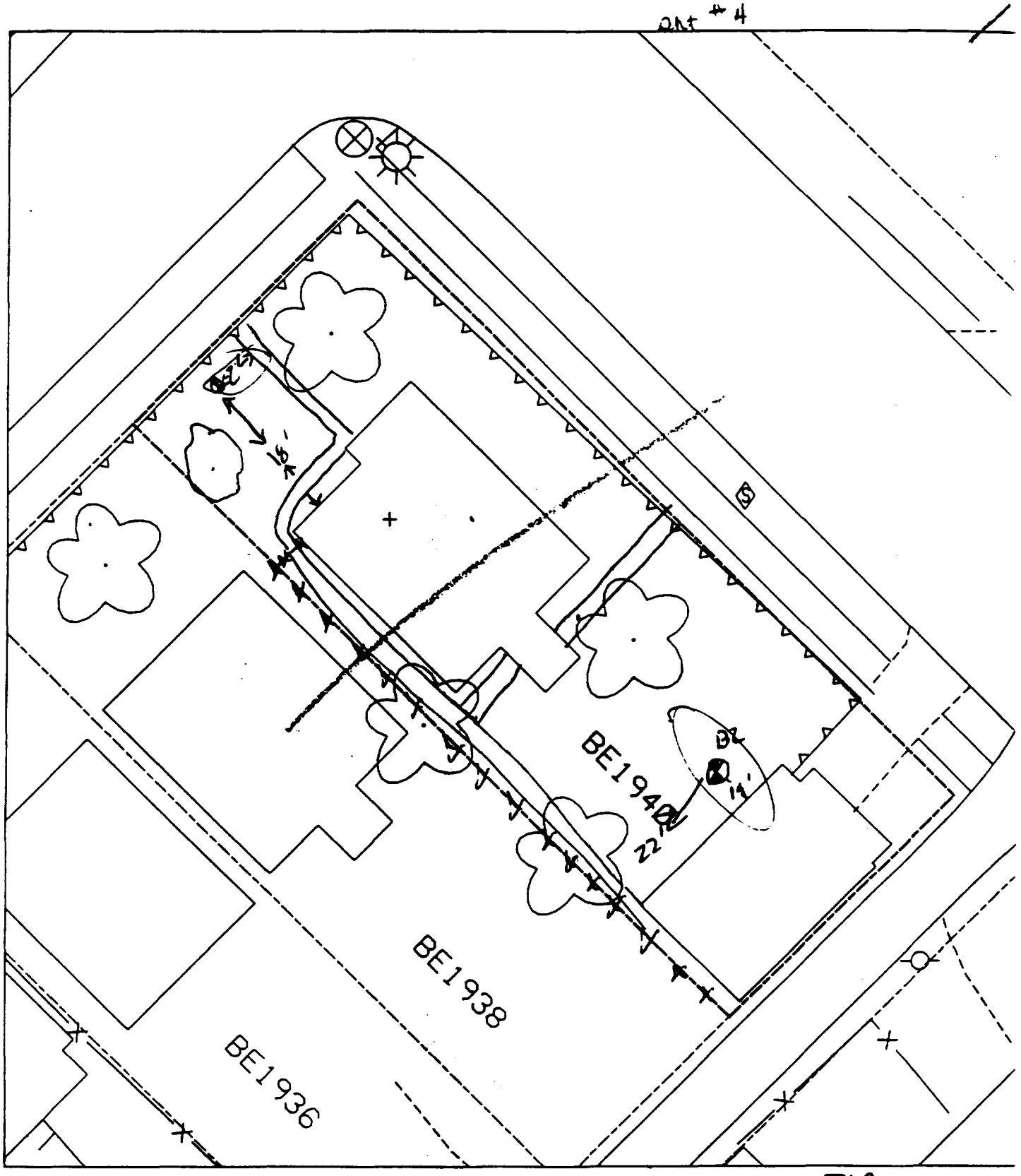

B1 2' to sidewalk
18' to house

B2 14' to garage
22' to Fence

House & pavement = 50%

51 ~~OK~~ AW

Sht #4

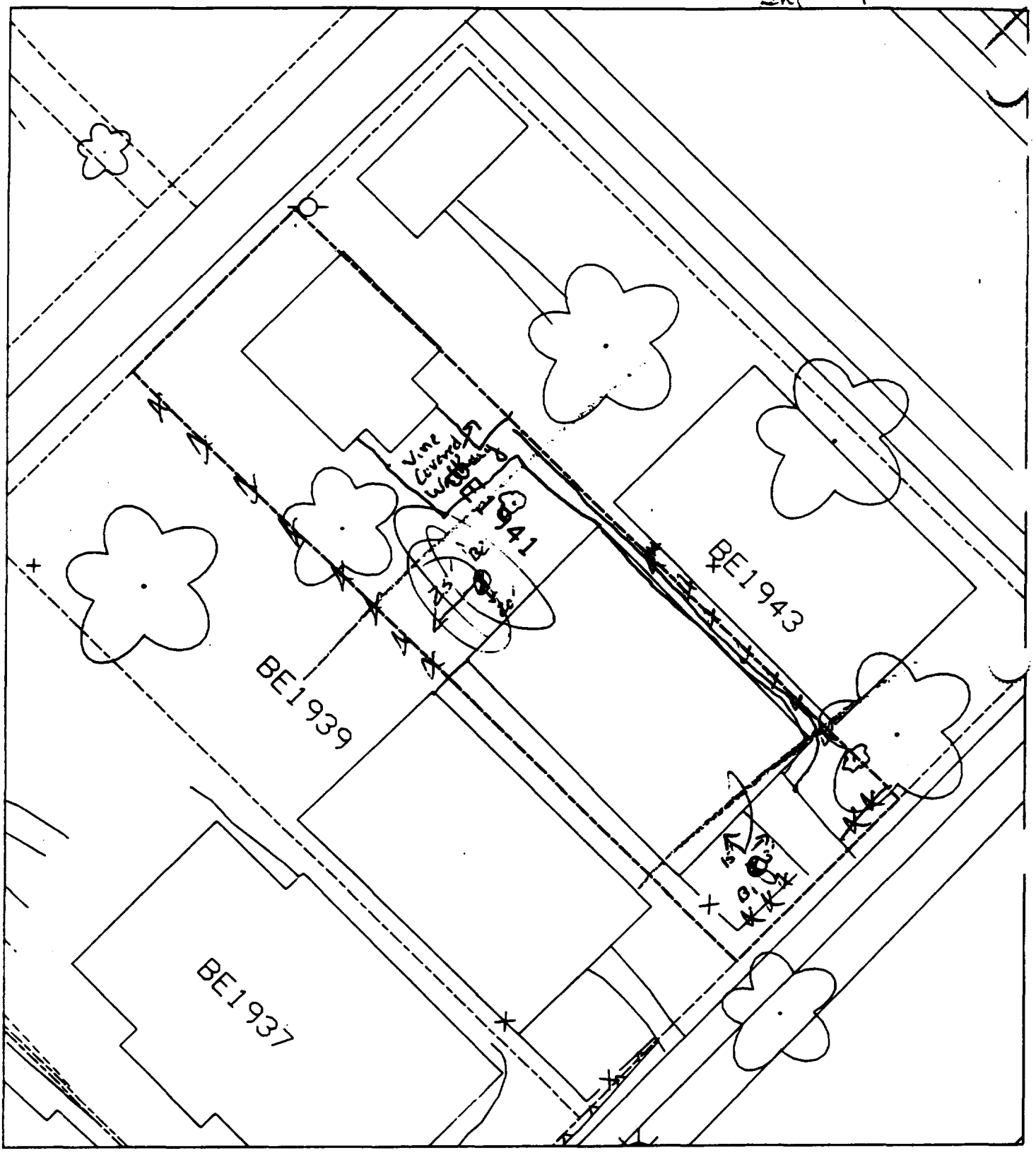

B1 3' to sidewalk
15' to house

B2 20' to house
25' to fence

House & Paved area = 70%

BE1939
BE1941
BE1943

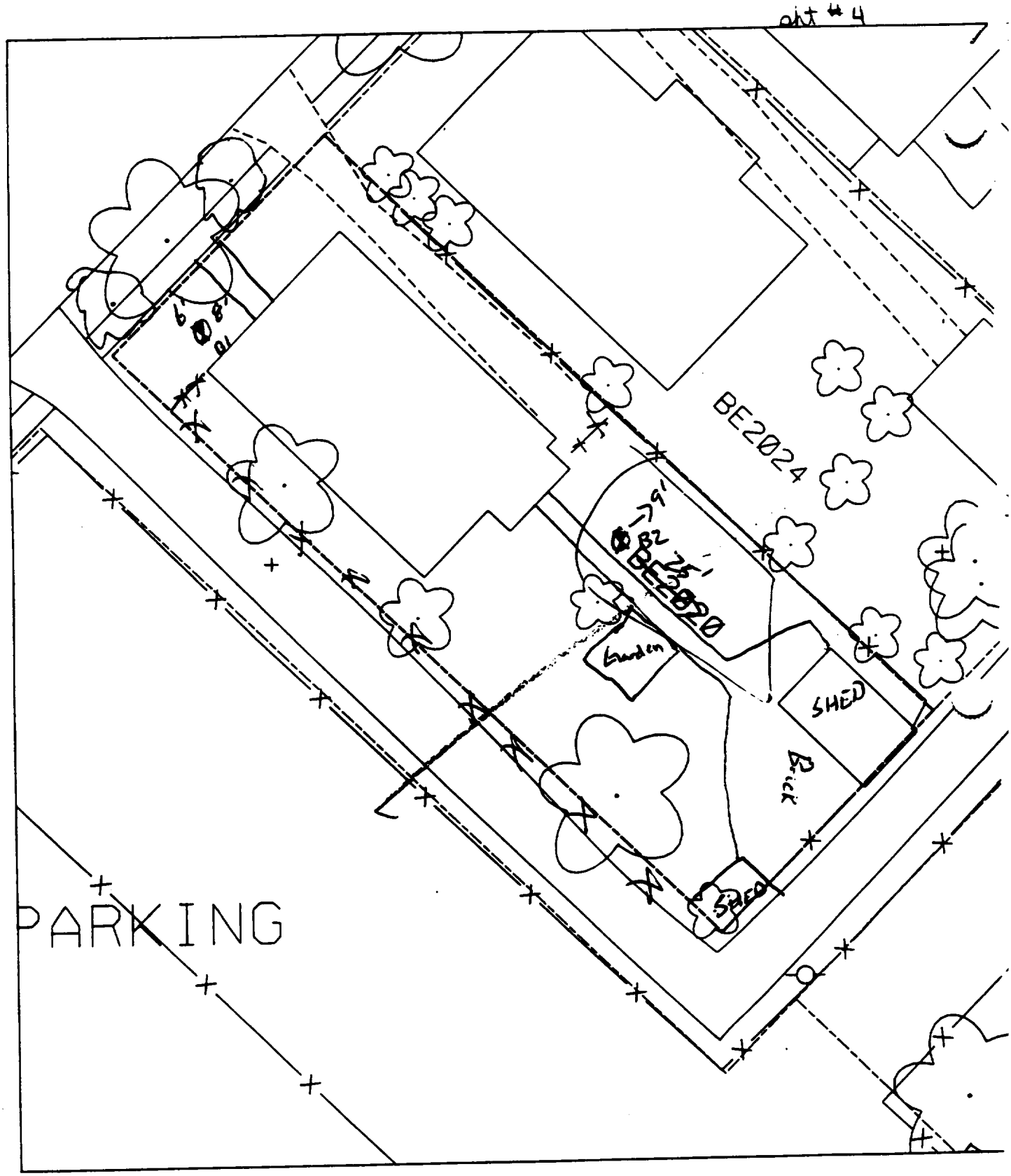

B1 6' from front wall
8' from walk into horse
B2 9' to N fence
25' to shed

Horse & Pavement = 60%

43 AN

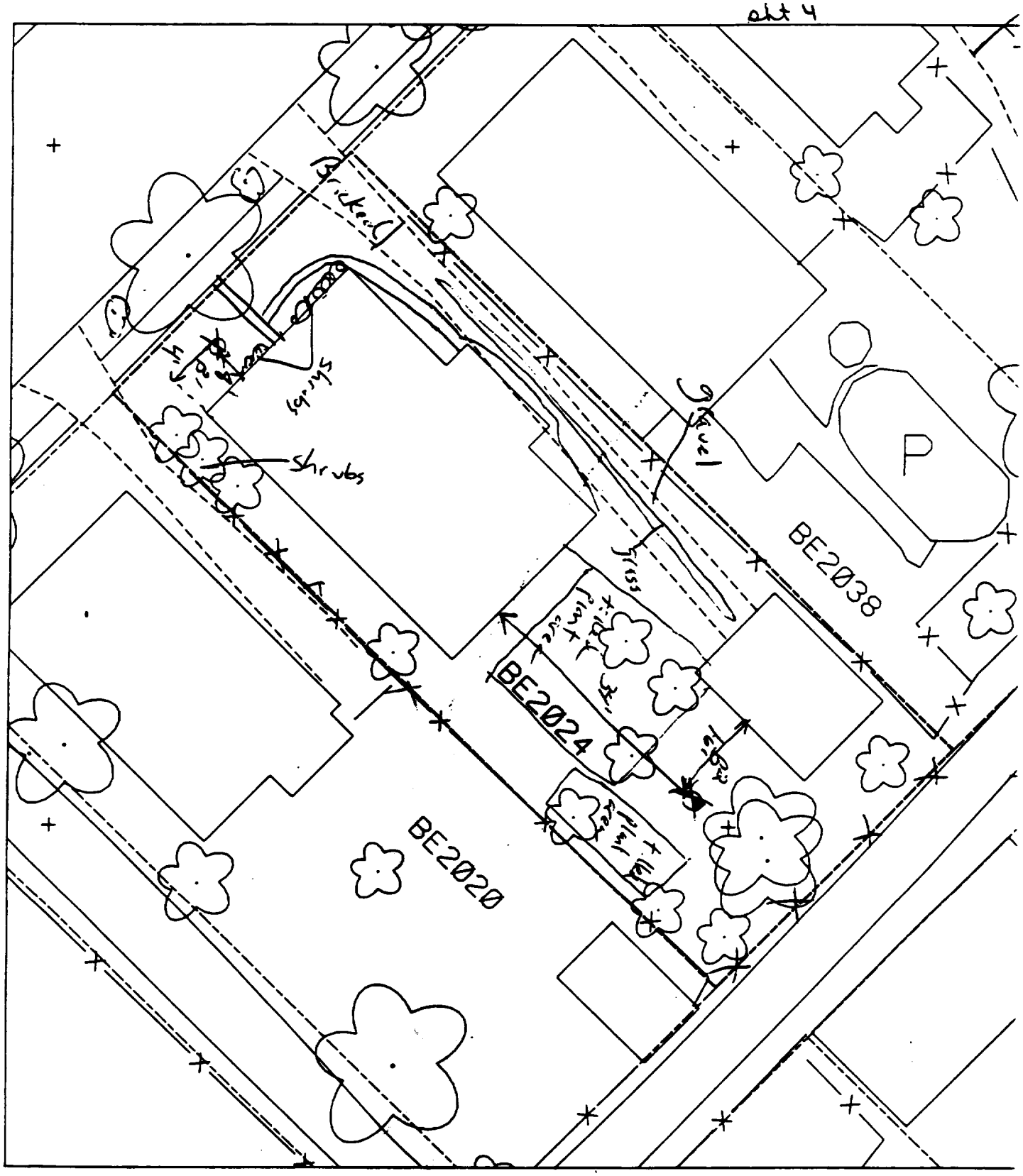

To paved + house 55

B1 8' north of house & 4' east of corner of house.

B2 16' west of shed & 34' south of house.

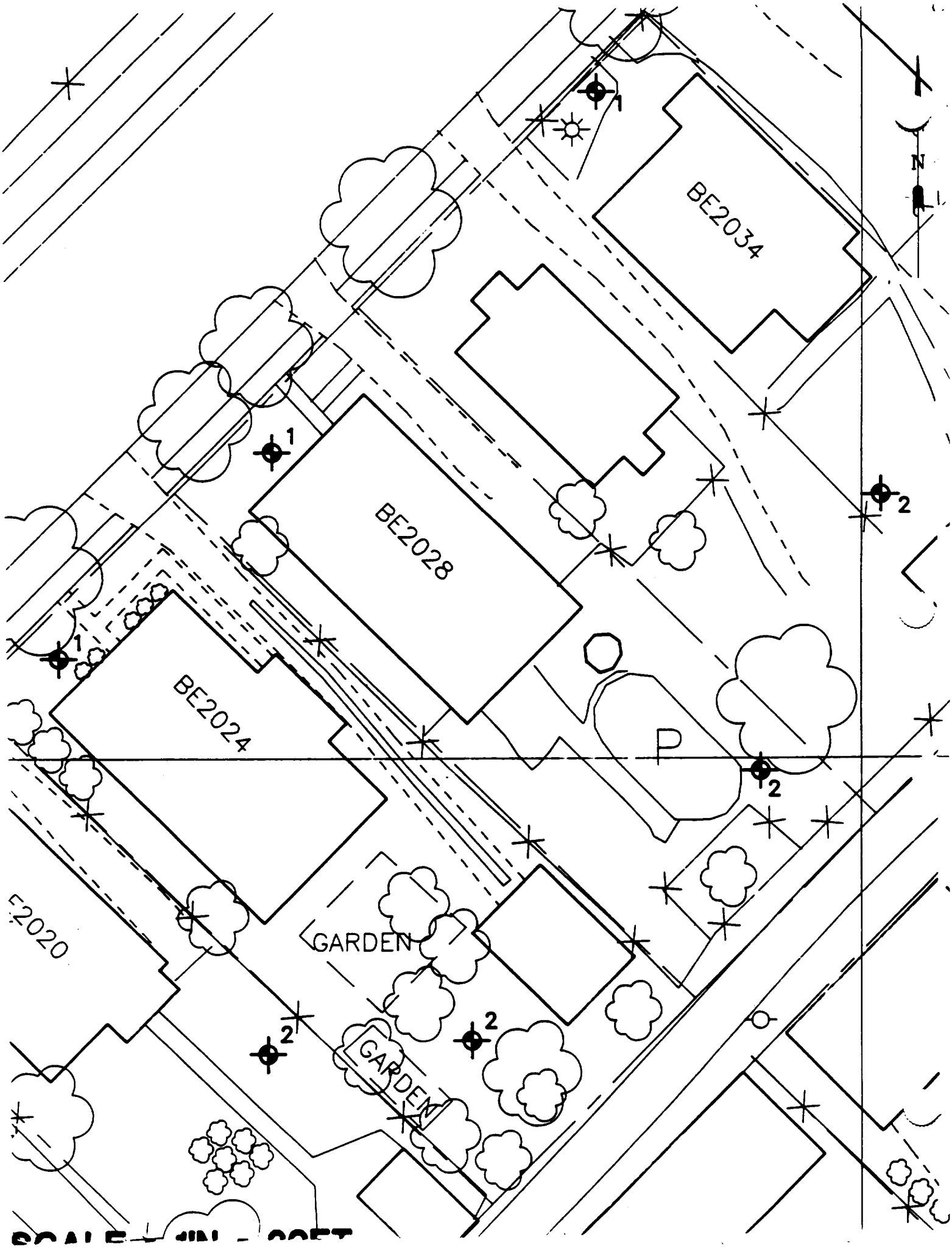
BE2034
BE2028
BE2024
GARDEN
GARDEN
P
N
1
1
1
2
2
2

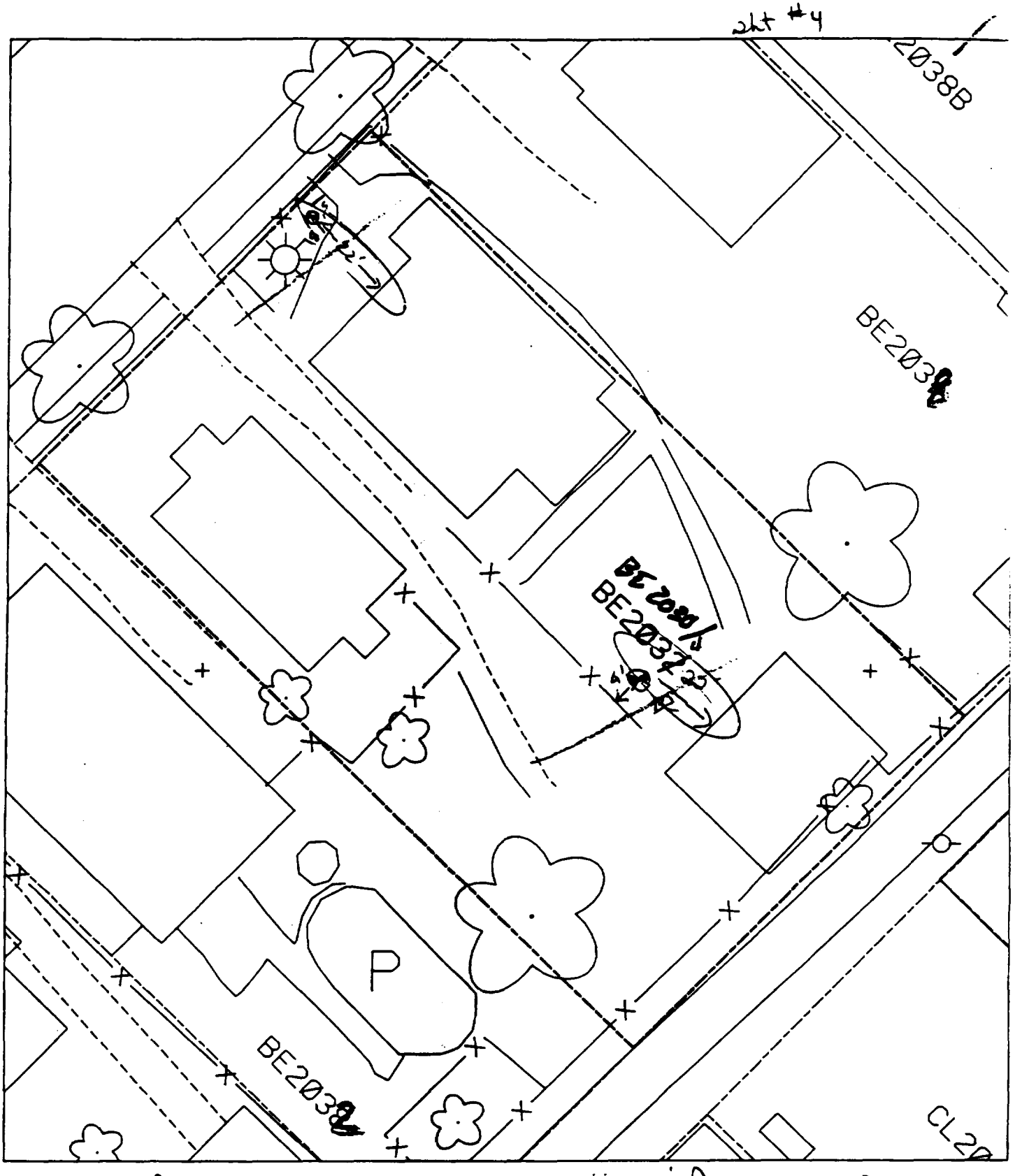

B1 5' to front walk
22' to house

B2 22' to shed
4' to S fence

House & Pavement = 50%

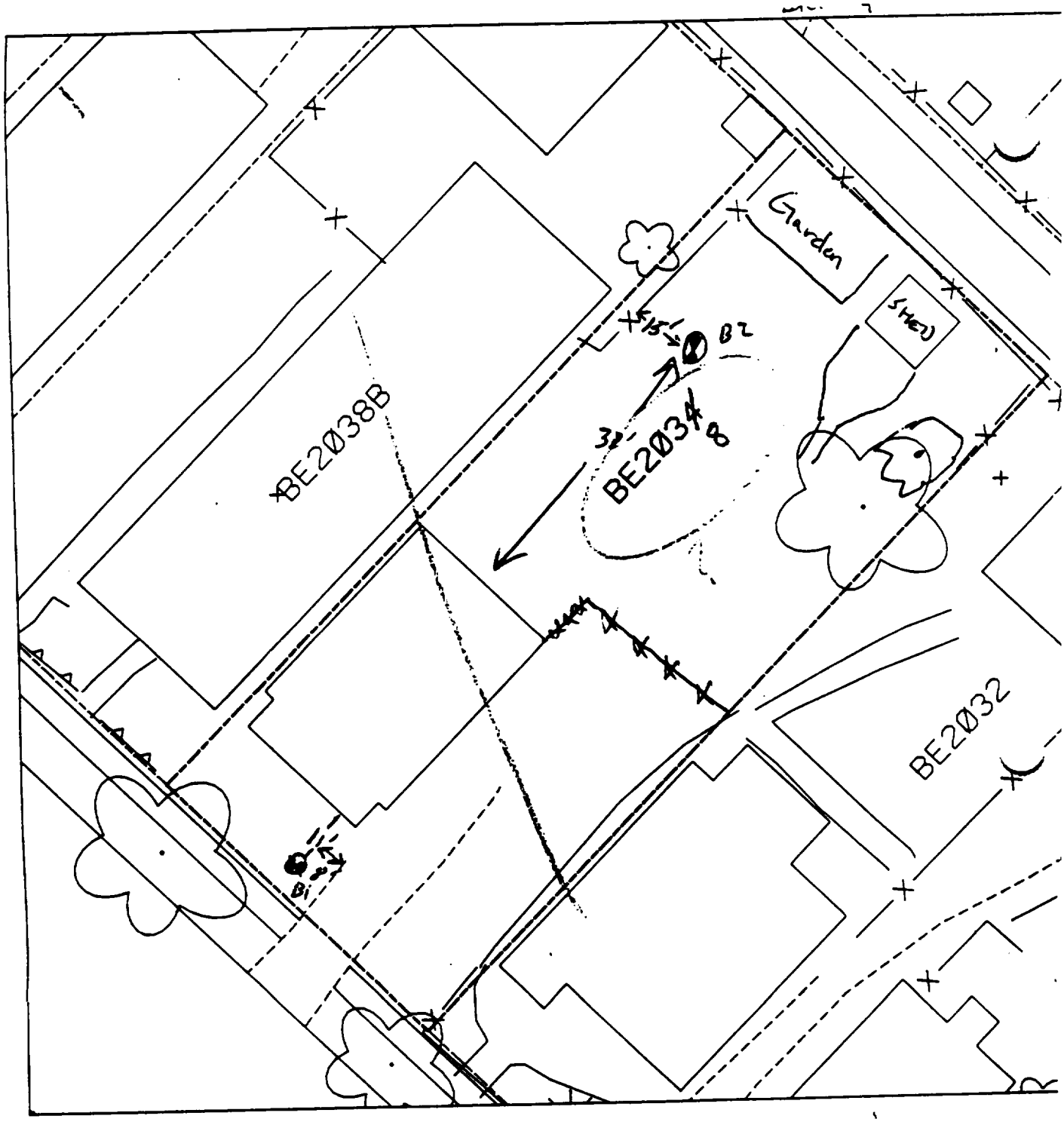

N

B1 11' to house
9' to driveway

B2 15' from fence
32' to house

House & pavement
= 40%

47 ✓

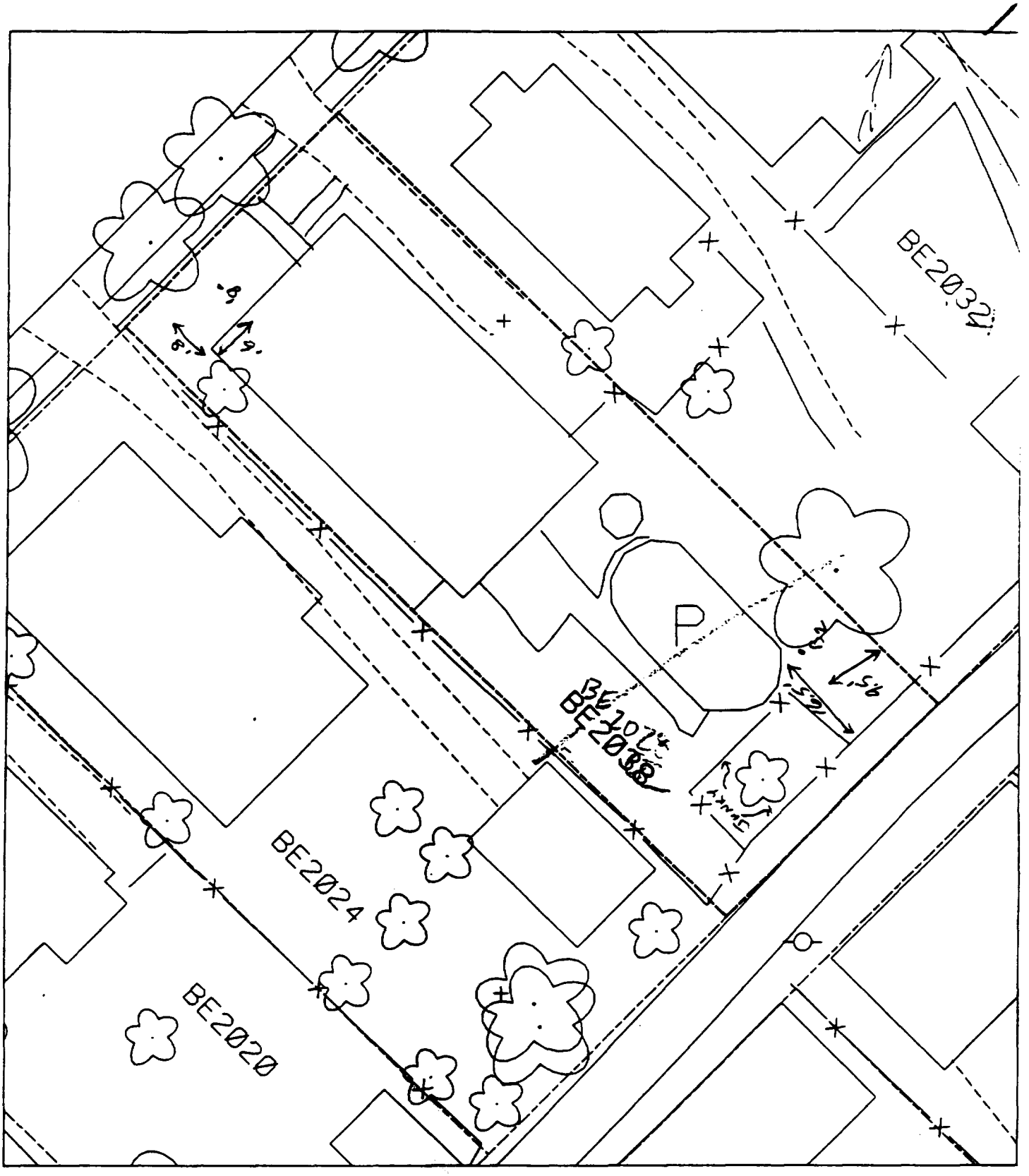

B_1 IS 9 FT NE OF SW HOUSE CORNER
AND 8 FT NW OF SW HOUSE CORNER

B_2 IS 9.5 FT FROM FACING NE FENCE
AND 16.5 FT FROM SE FACING FENCE

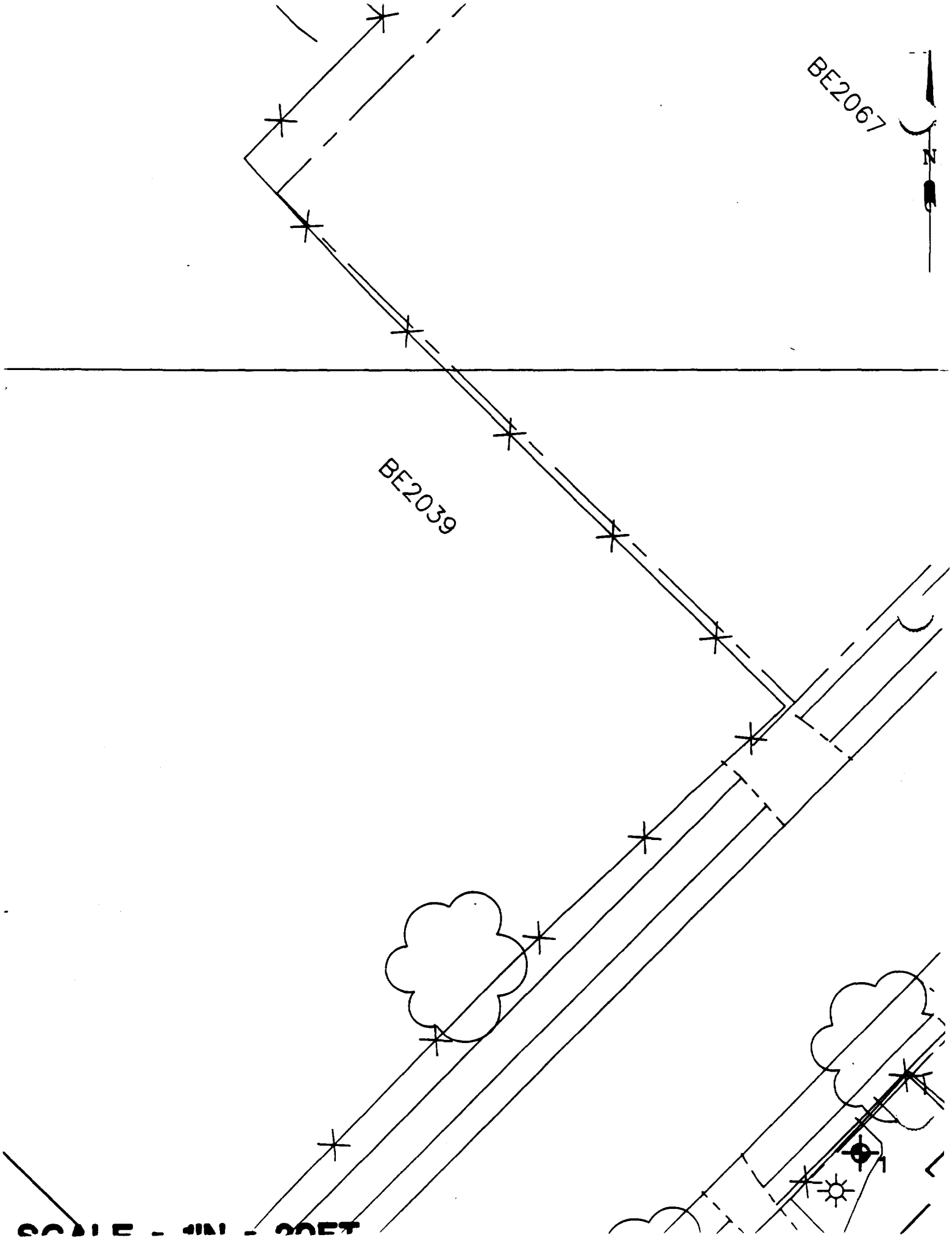
BE2067
N
BE2039

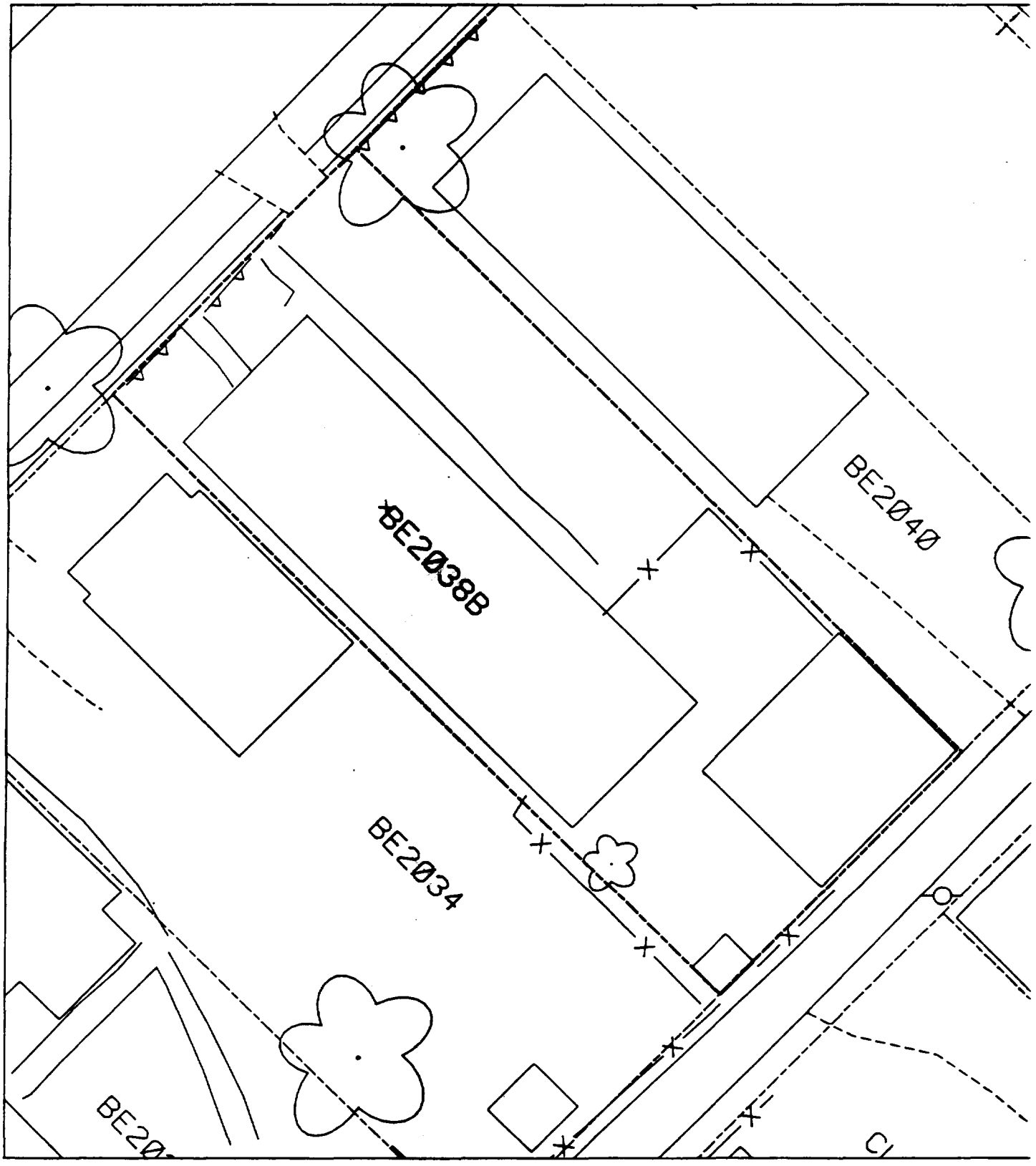
BE2038B
BE2040
BE2034

Pht 4

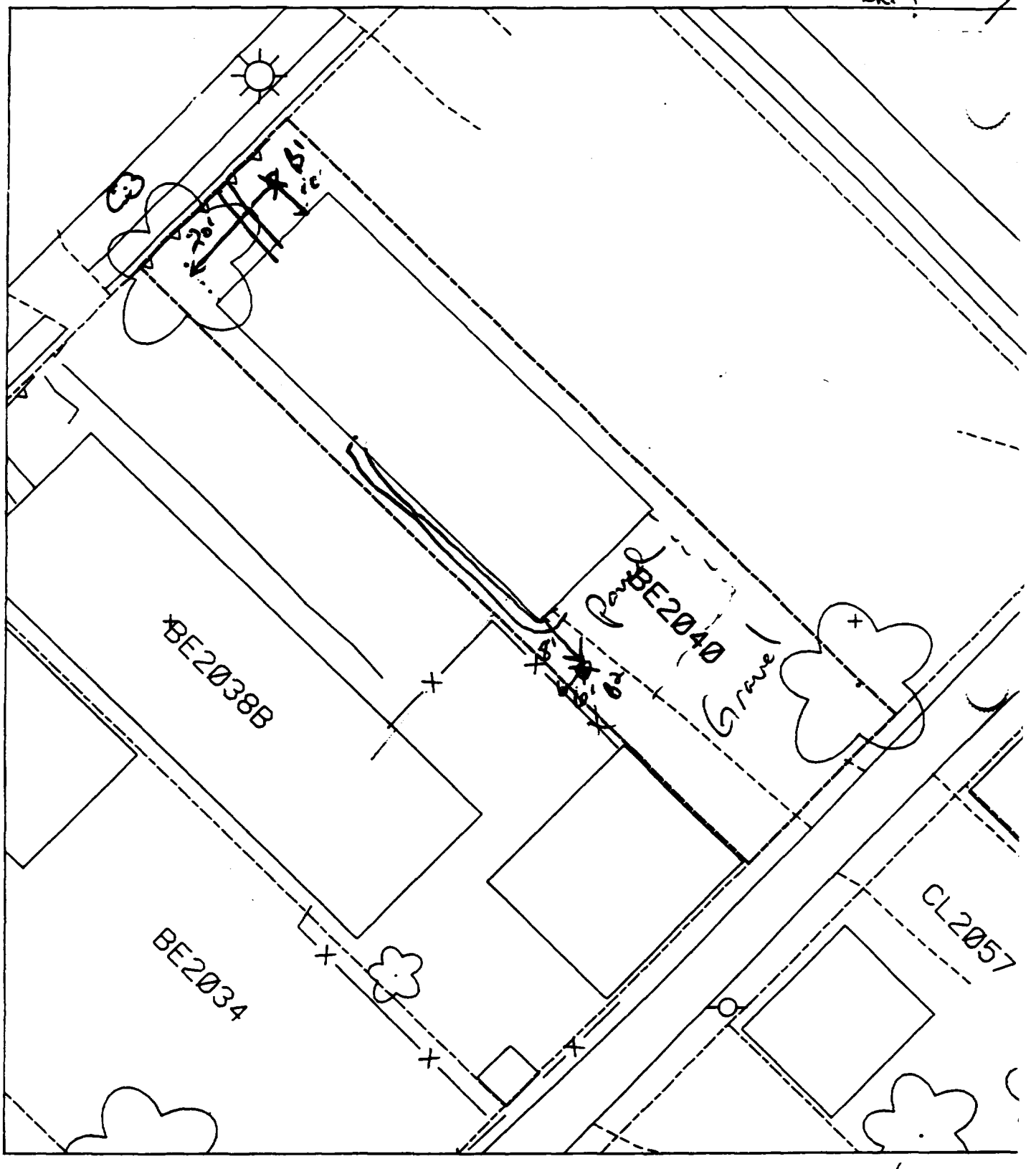

B1 - 10' north of house & 20' east of corner of house.

% paved + house
~~75~~-80%

B2 - 8' south of house & 6' east of fence.

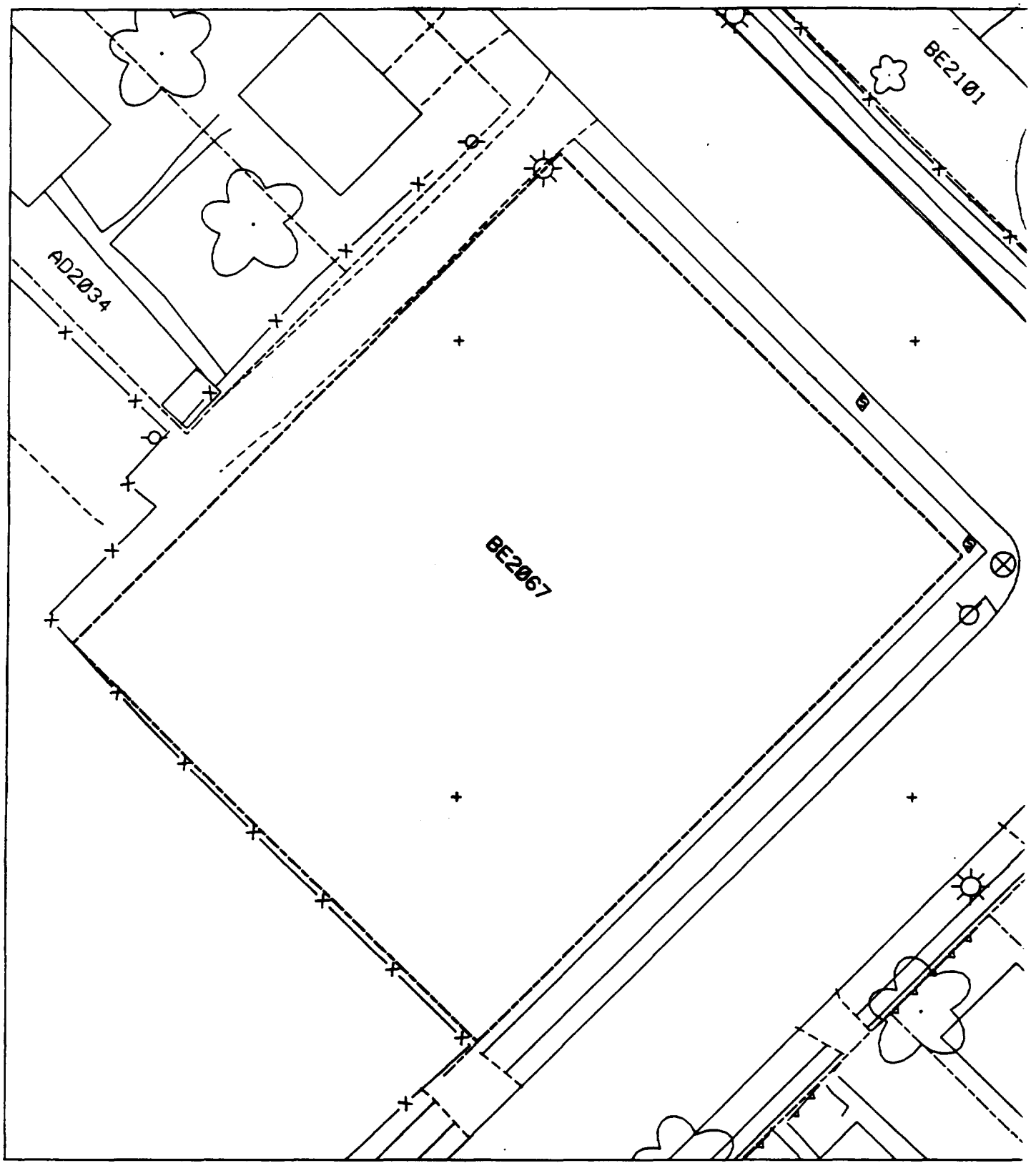
BE2101
AD2034
BE2067

alt 4

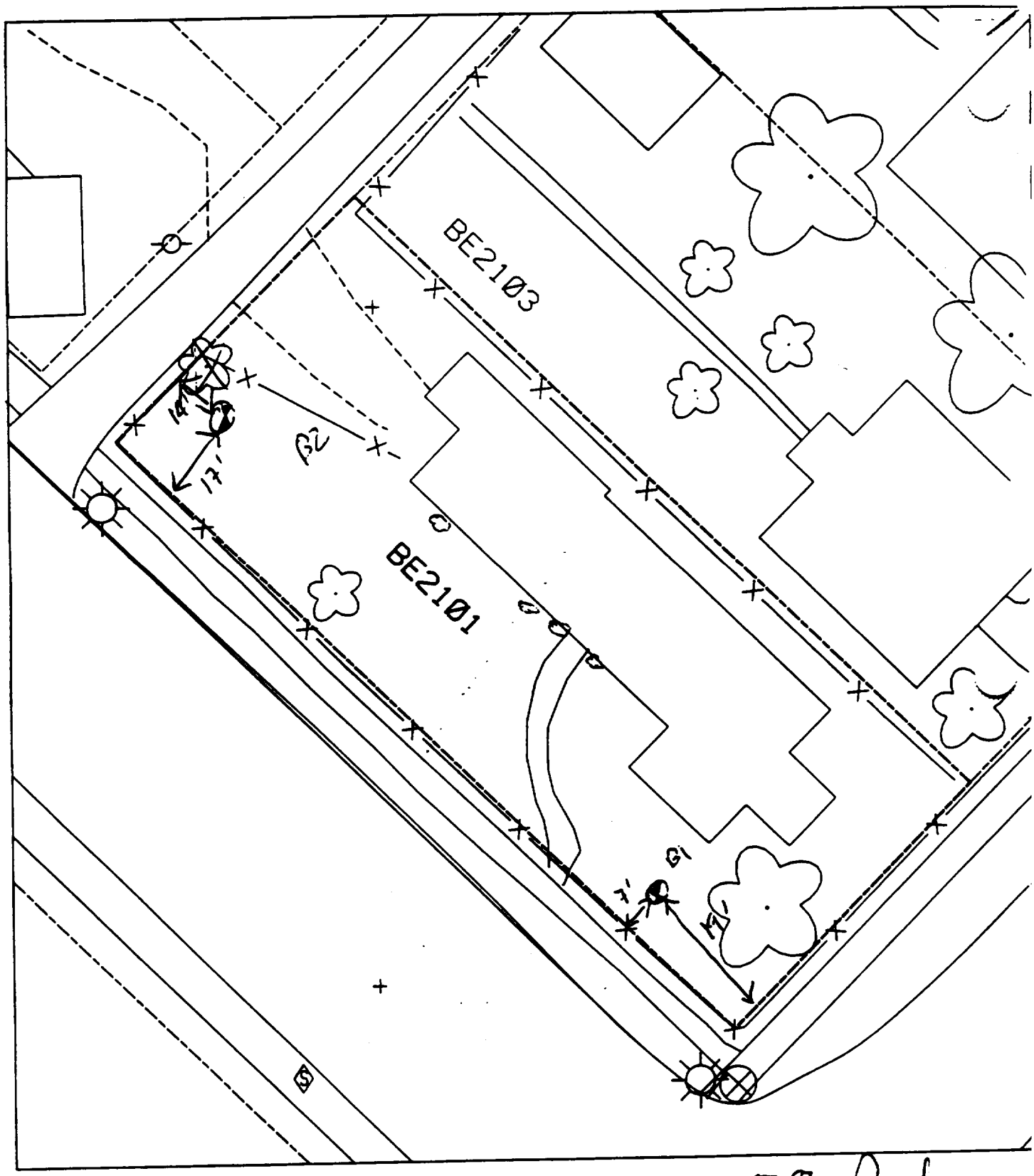

40% Paved

B1 7' N of fence
19' W of fence
B2 14' E of fence
17' N of fence

alt

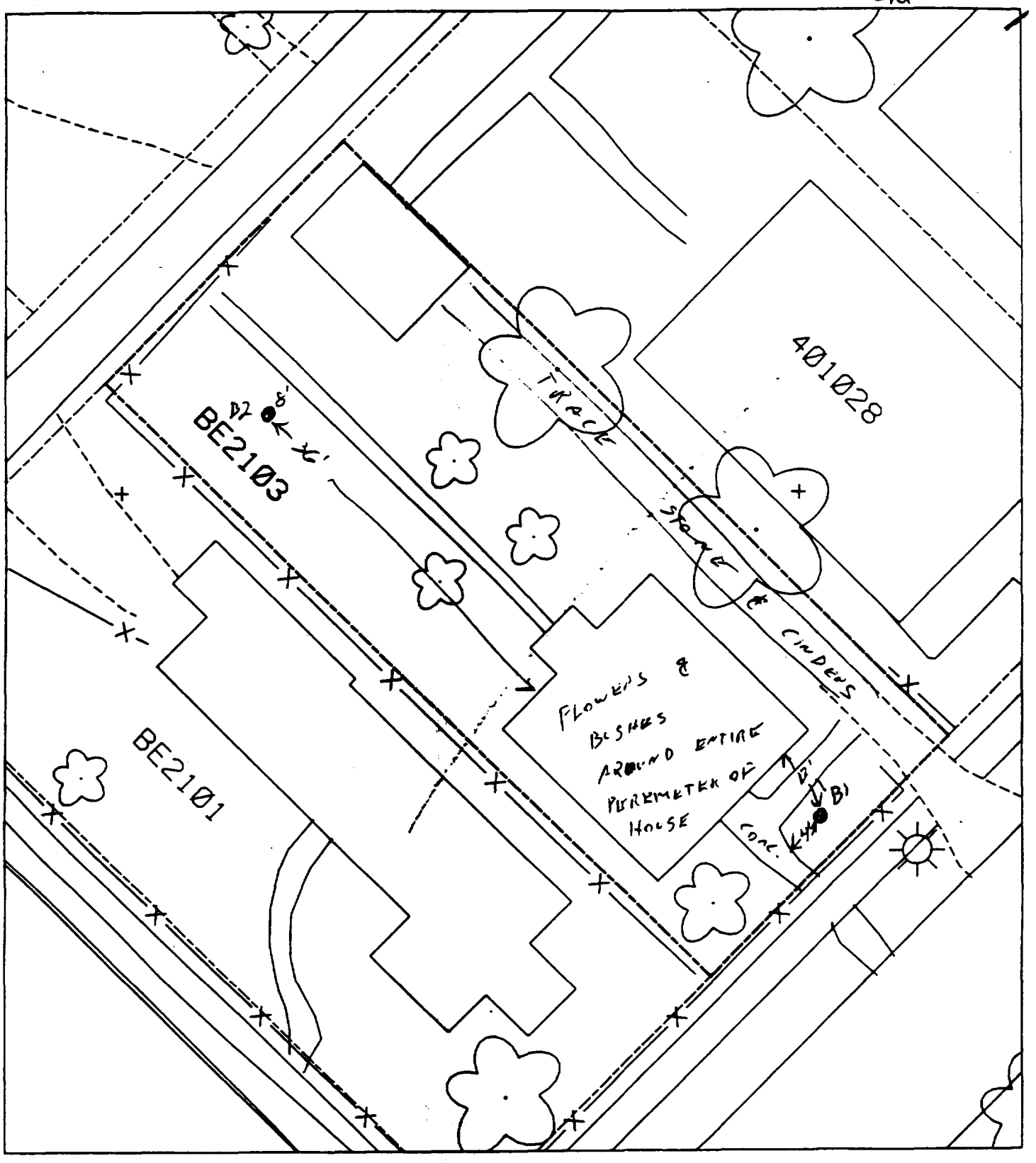

B_1 - 12' SOUTH OF HOUSE
4' EAST OF SIDEWALK

20 % PAVED

B_2 36' NORTH OF HOUSE
8' WEST OF SIDE WALK

ant 4

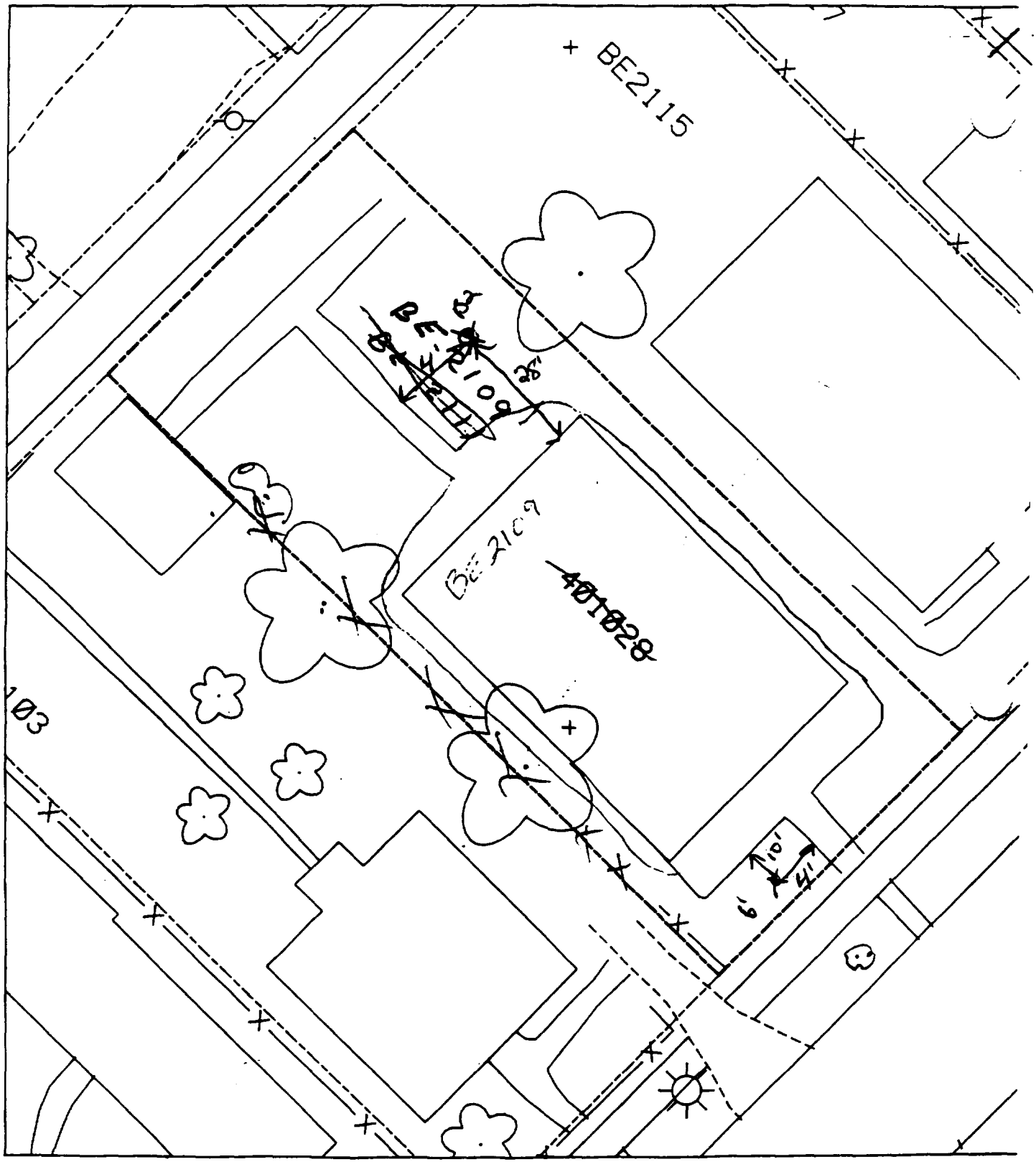

DUPLEX 2115 19-13-20-401-027 LOT 4
2113 13-20-401-027 LOT 4
2103 13-20-401-029 LOT 2
2101 401-030 LOT 1

% paved ~~45~~-50%

B1 - 10' south of sidewalk & 41 west of sidewalk

B2 - 4' east of sidewalk & 28' north of house.

Att 4

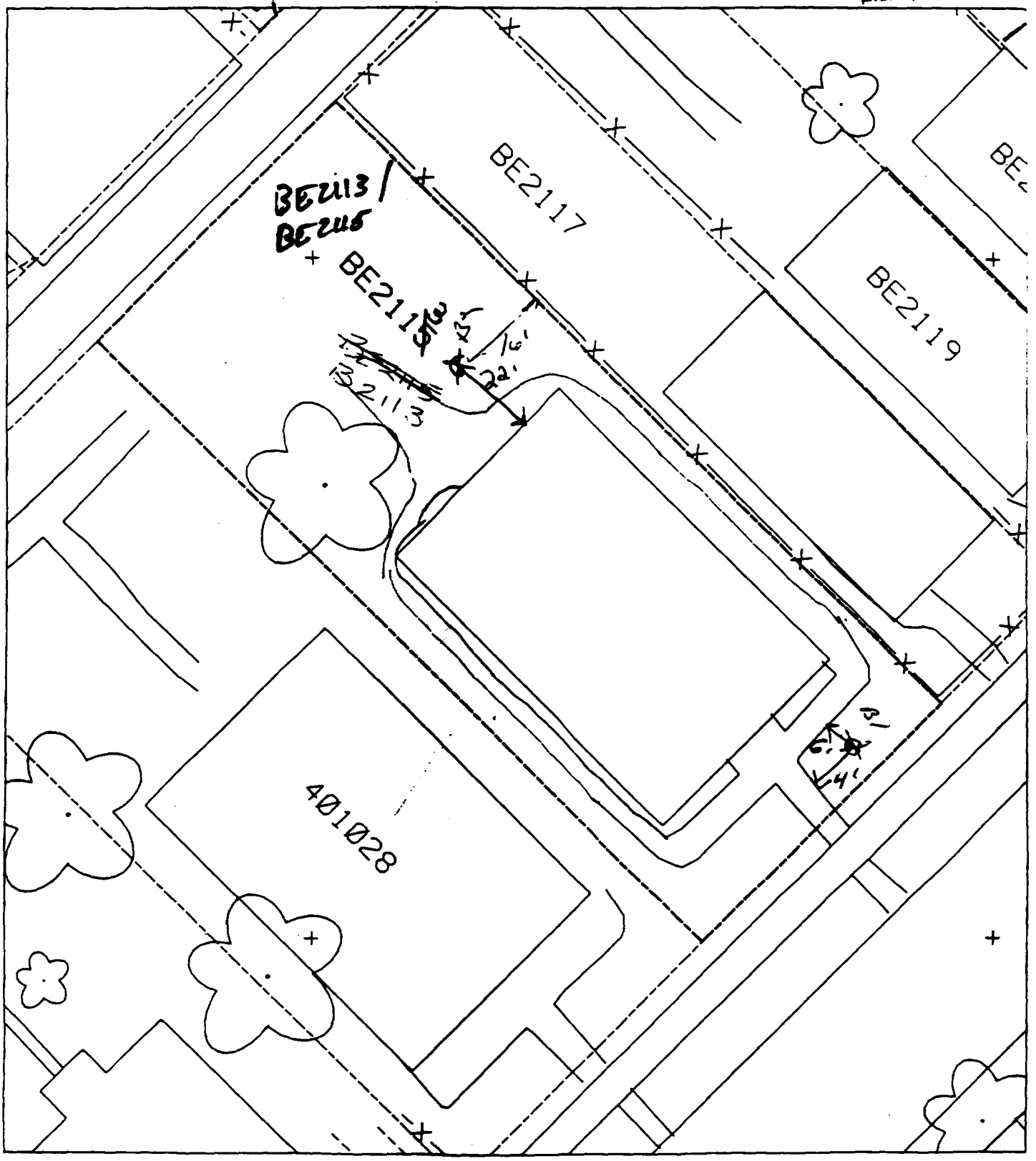

B' – 6' south of ~~house~~ sidewalk & 4' east of sidewalk.

% paved 45%

B2 – 16' west of fence & 22' north of house.

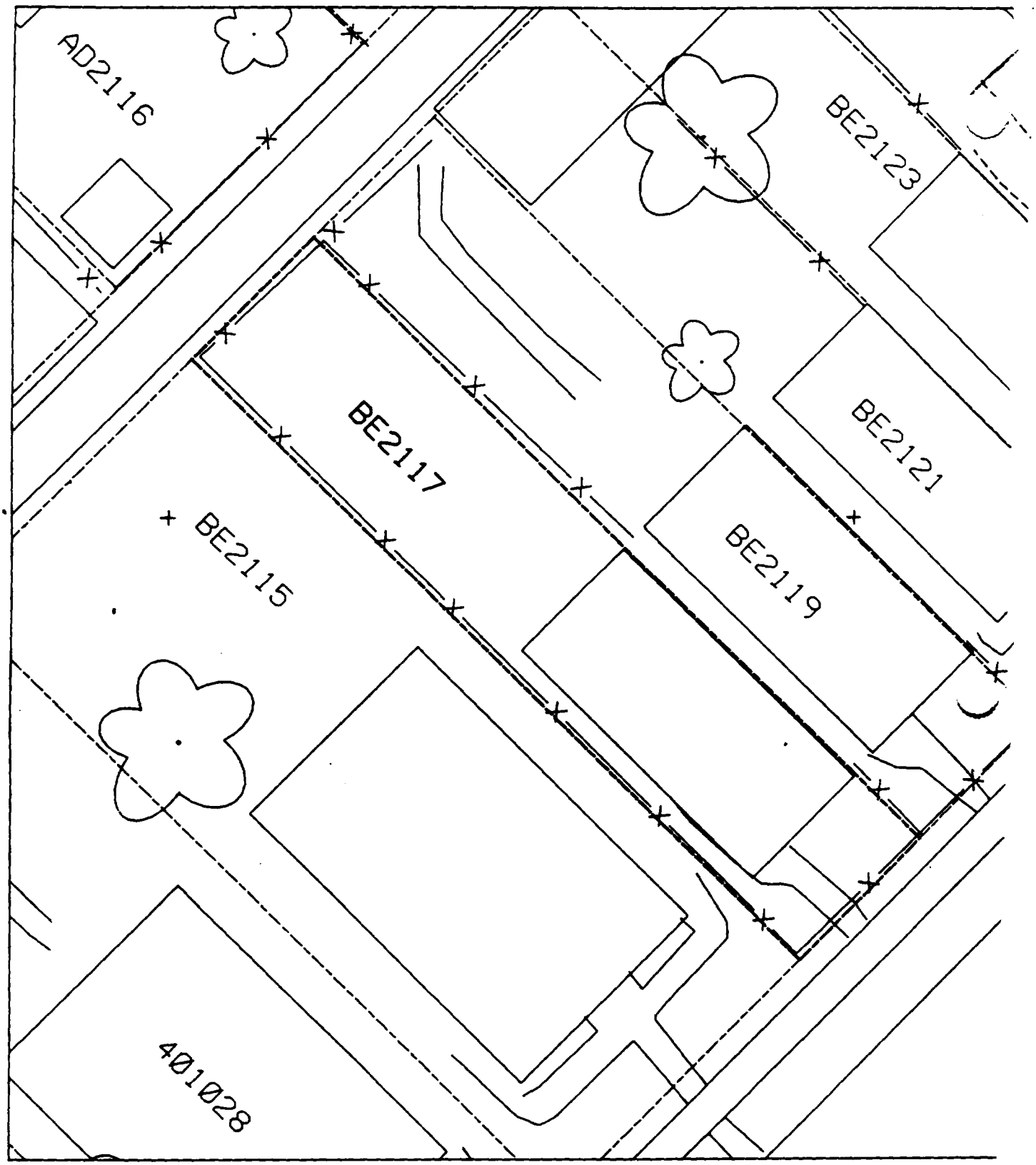
AD2116
BE2123
BE2117
BE2121
BE2115
BE2119
401028

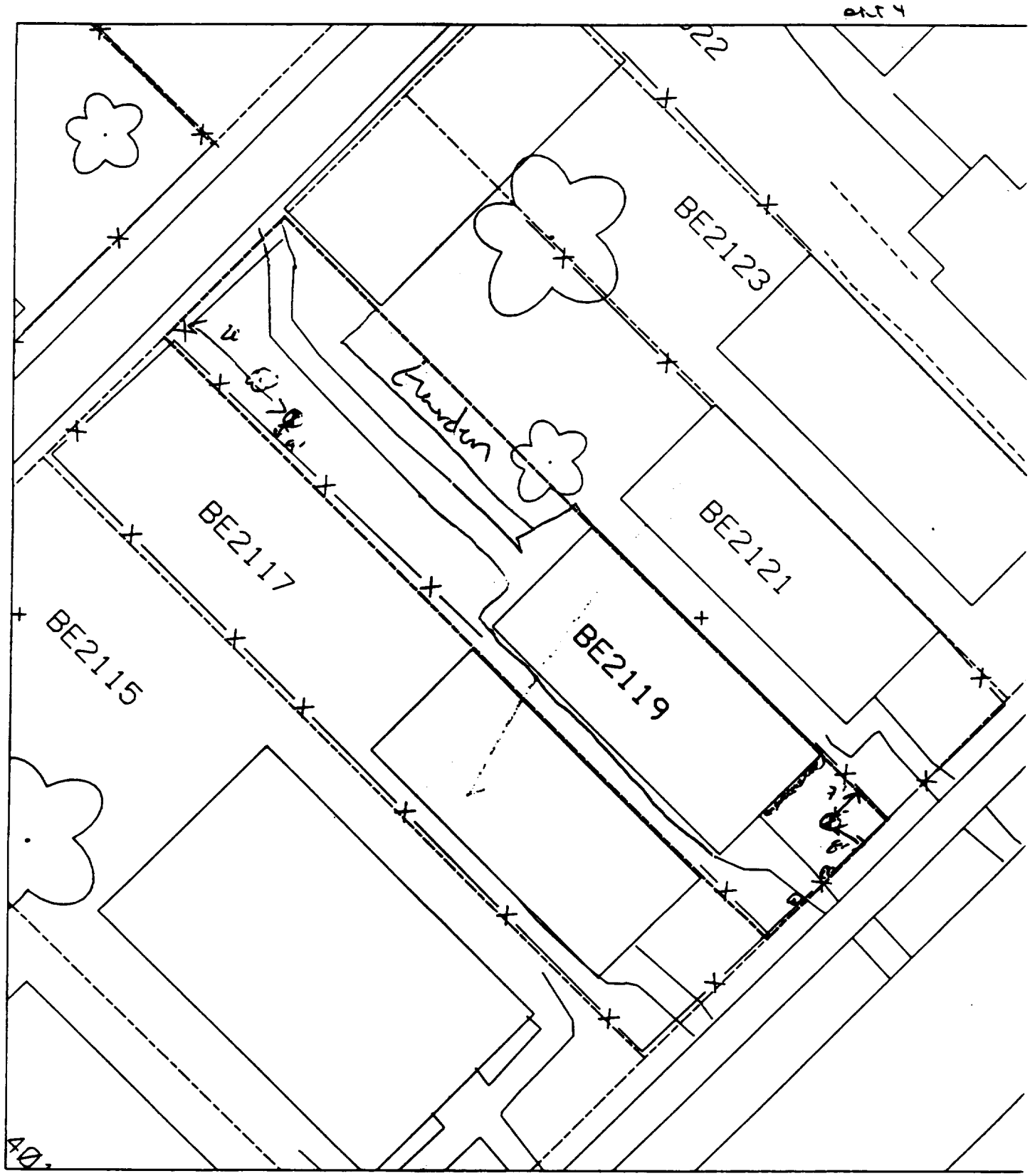

B1 7' S of fence
8' W of fence

B2 4' N of fence
20' E of fence

50% Paved

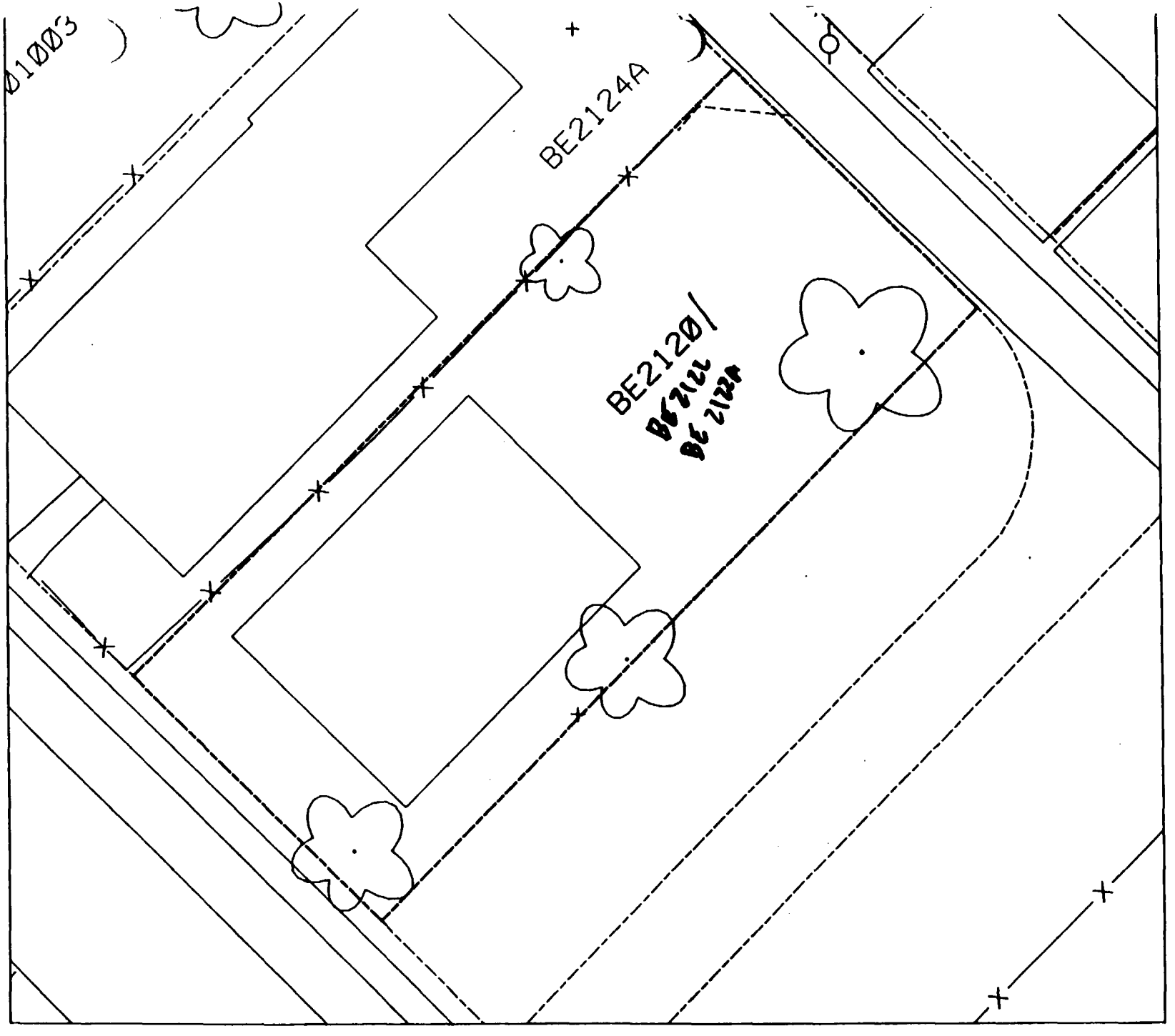
Ø1ØØ3
BE2124A
BE2120/
BE2122
BE2124A

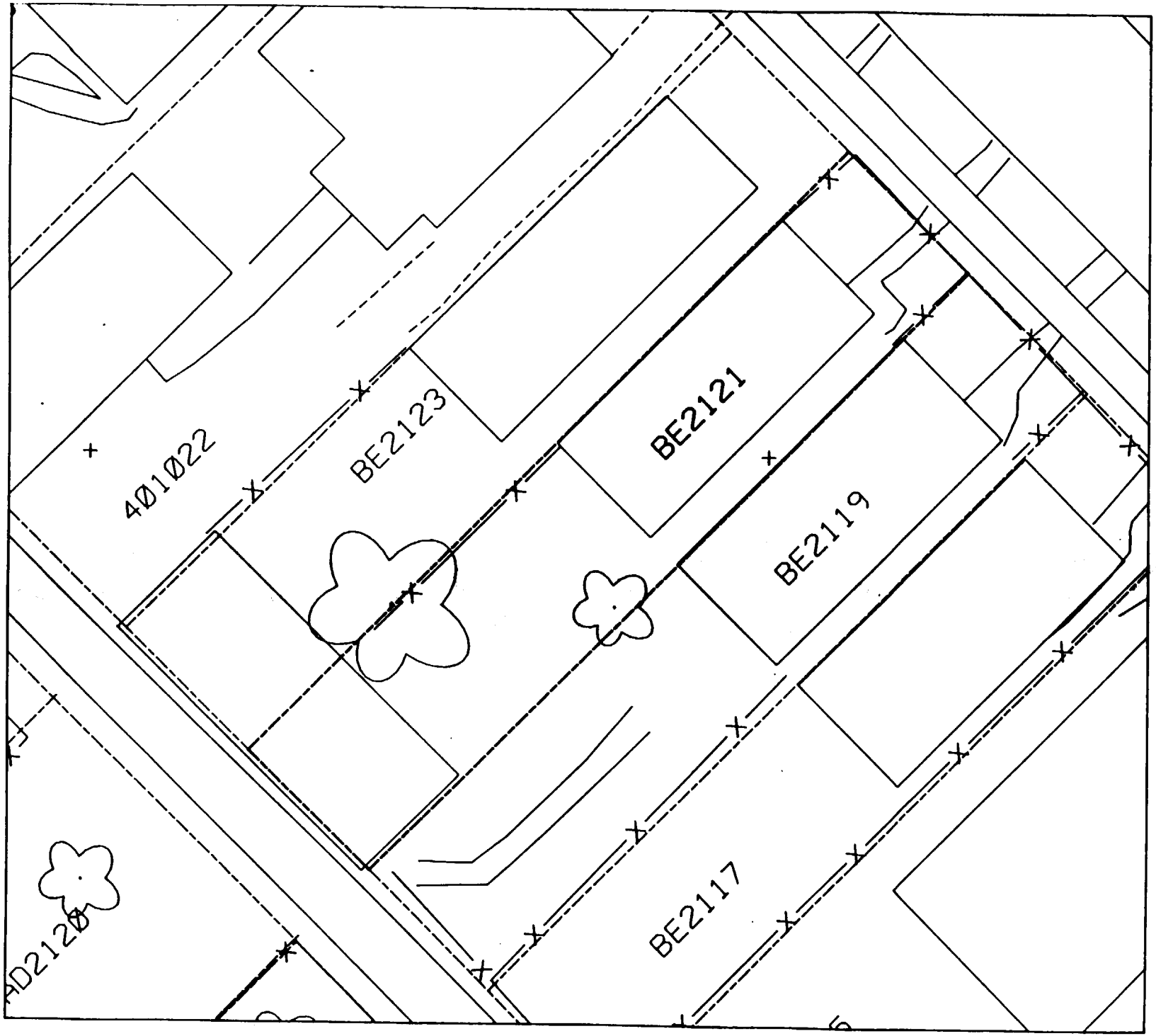
401022
BE2123
BE2121
BE2119
BE2117
AD2120

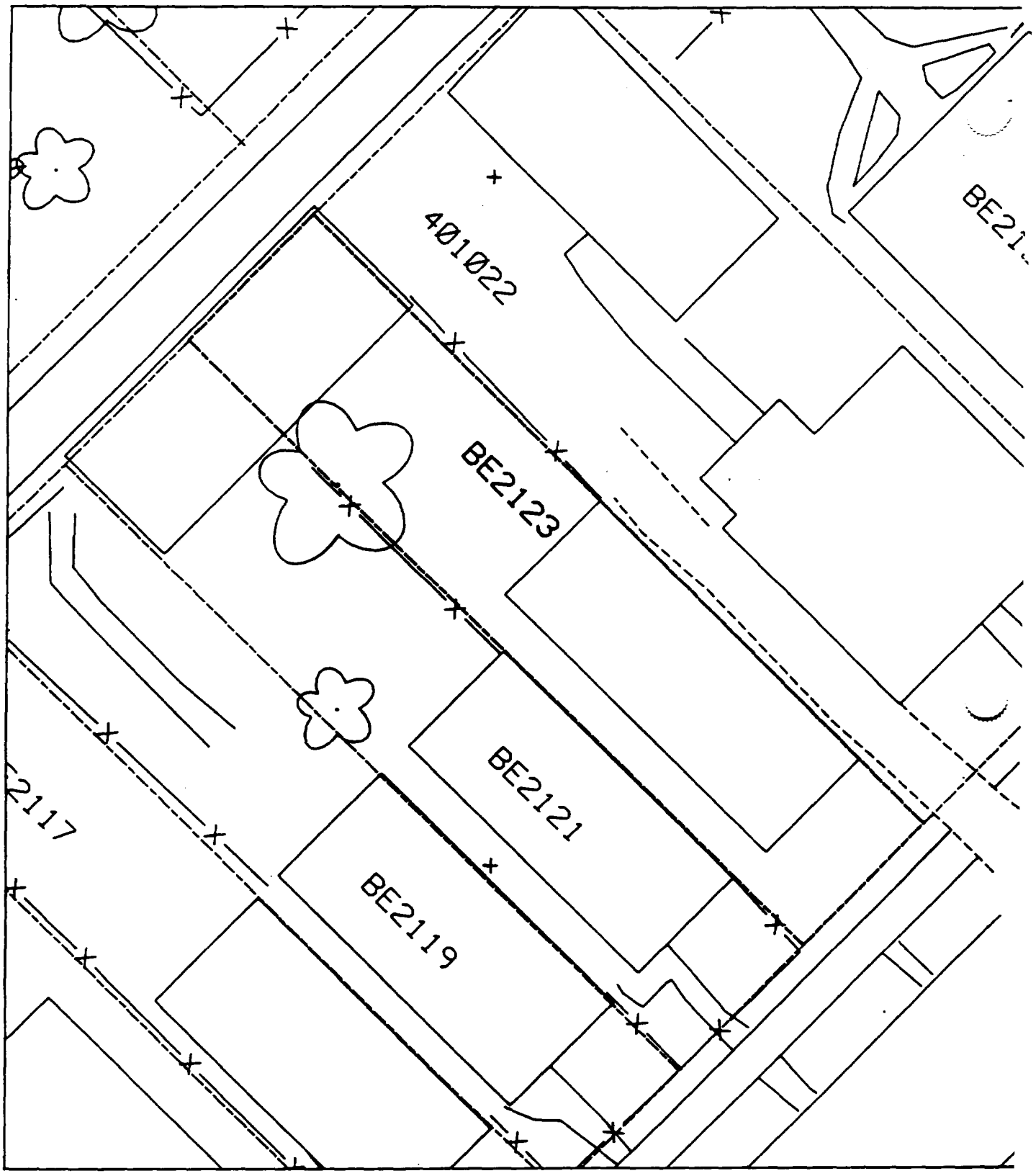

alt

alt 4

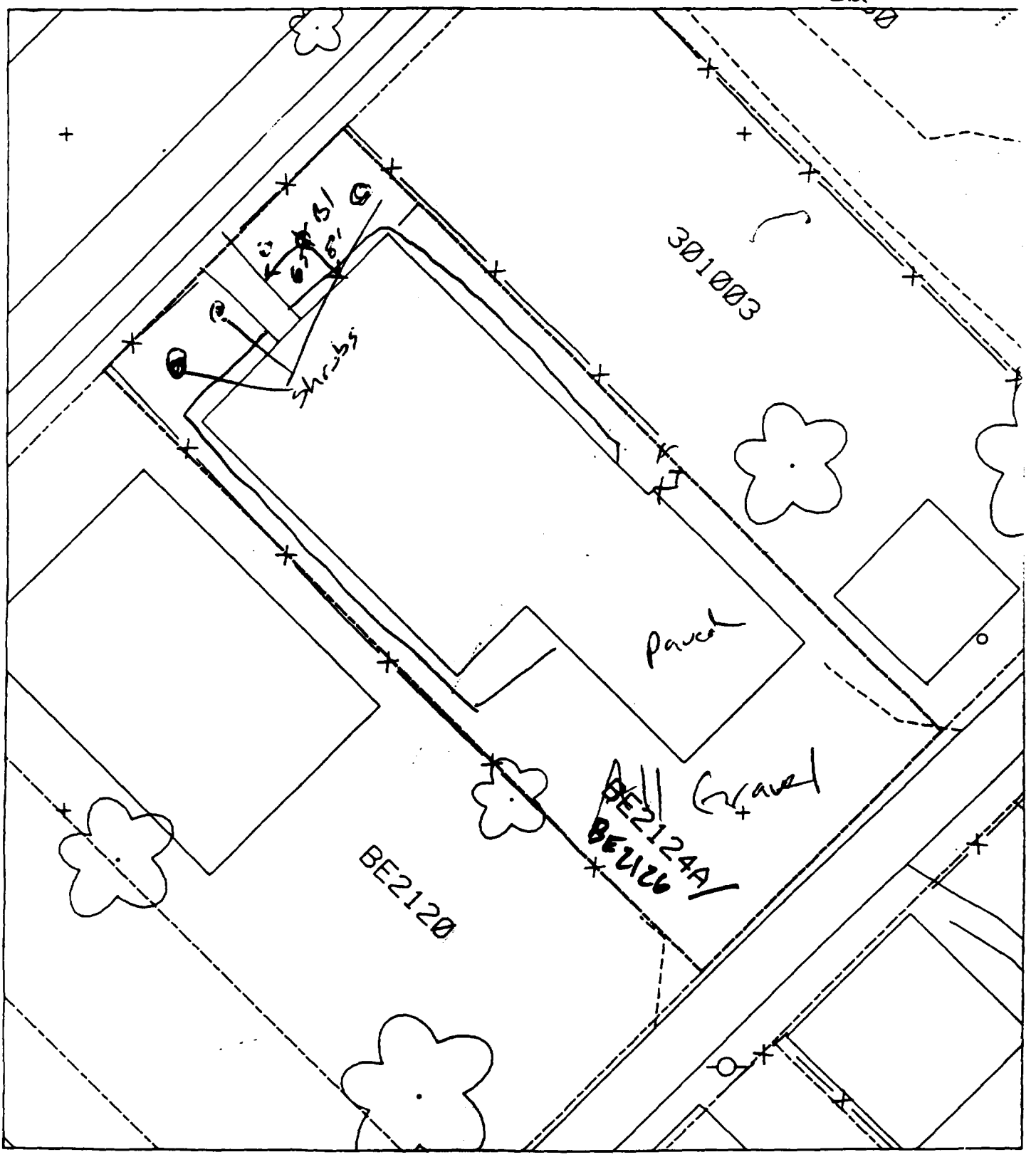

B' - 6' east of sidewalk &
8' north of house.

To paved 85%

B2 - All gravel in backyard.

alt 6

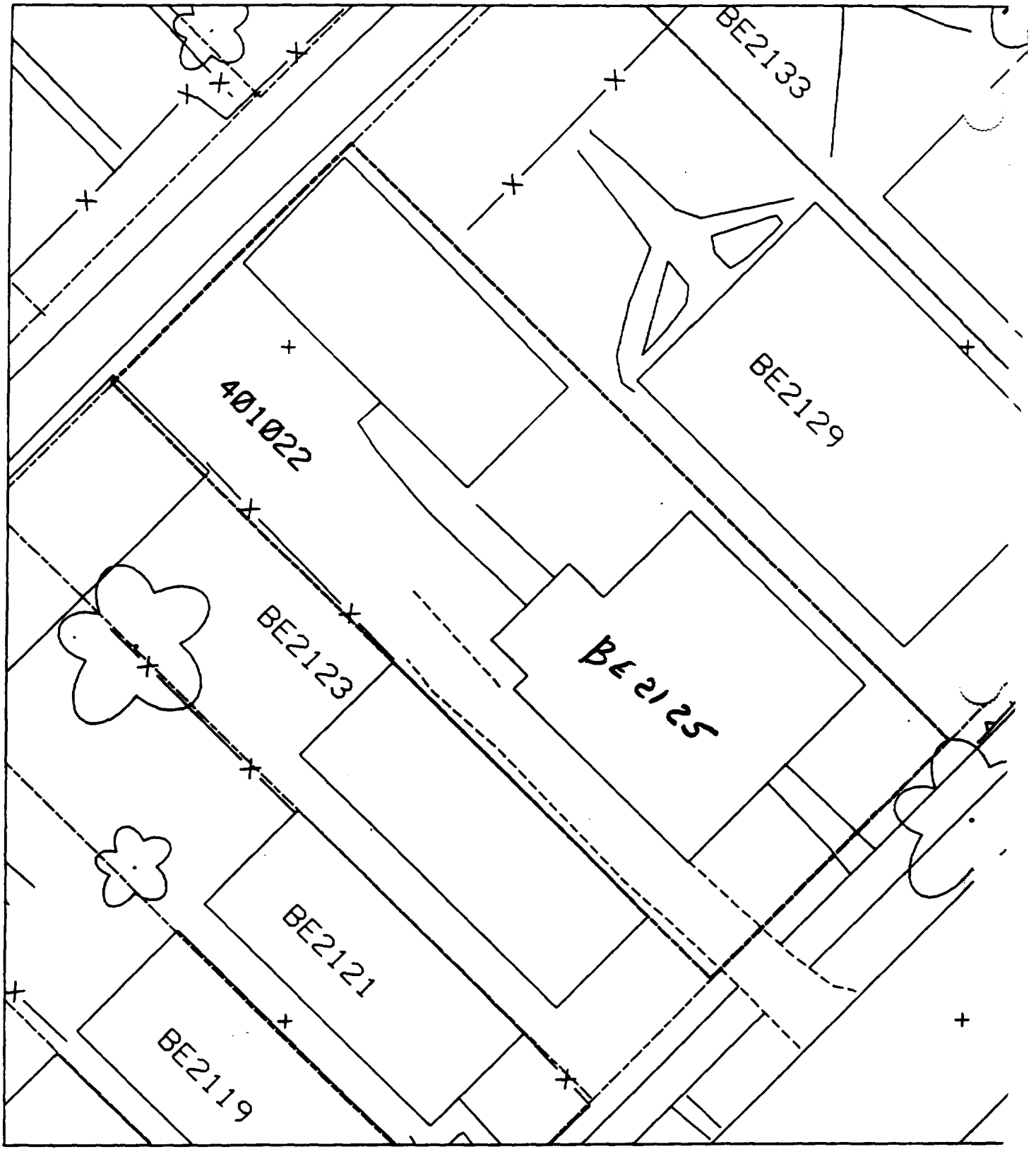
BE2133
BE2129
401022
BE2123
BE2125
BE2121
BE2119

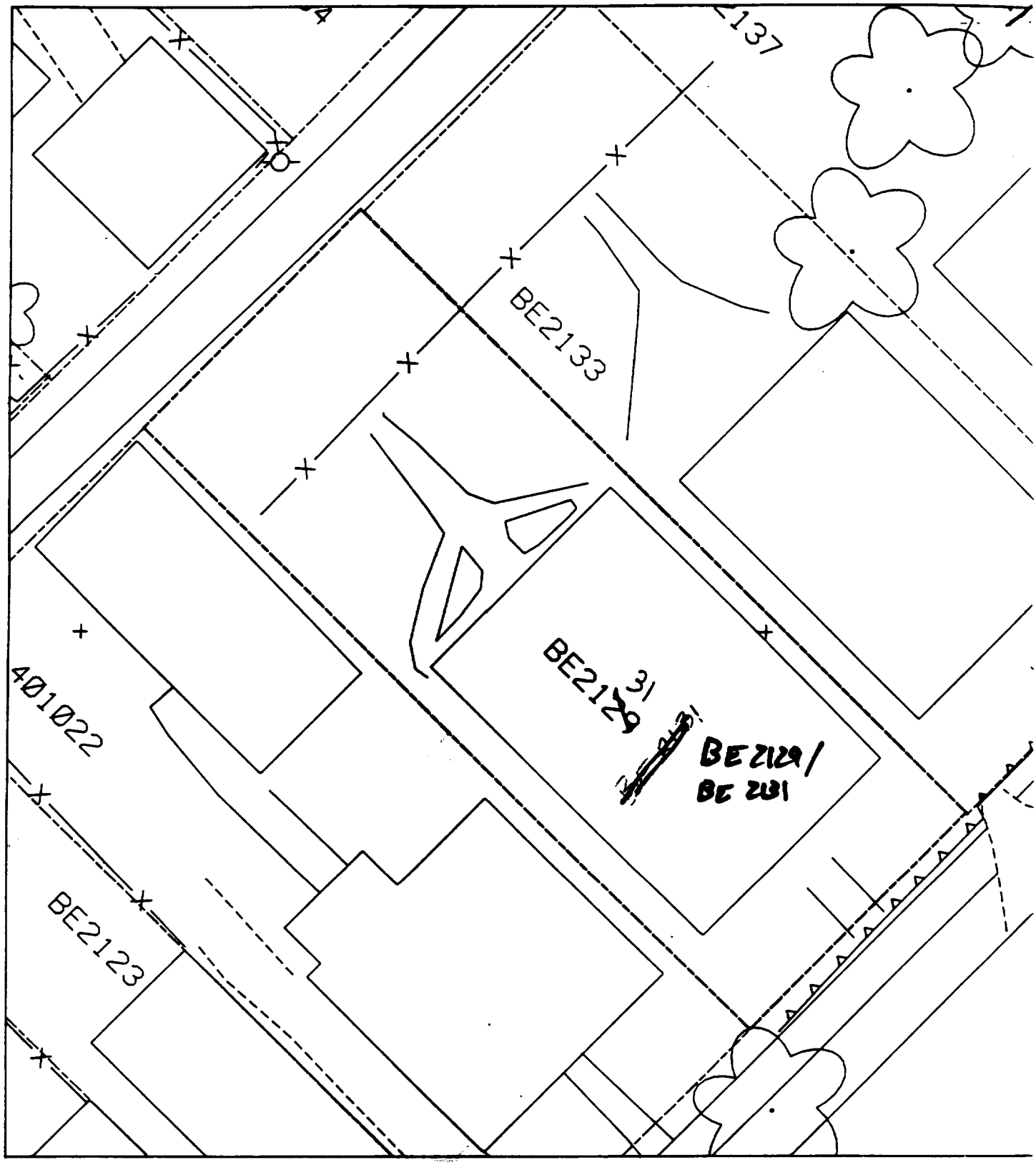
137
BE2133
BE2129
31
BE2129/
BE 2131
401022
BE2123

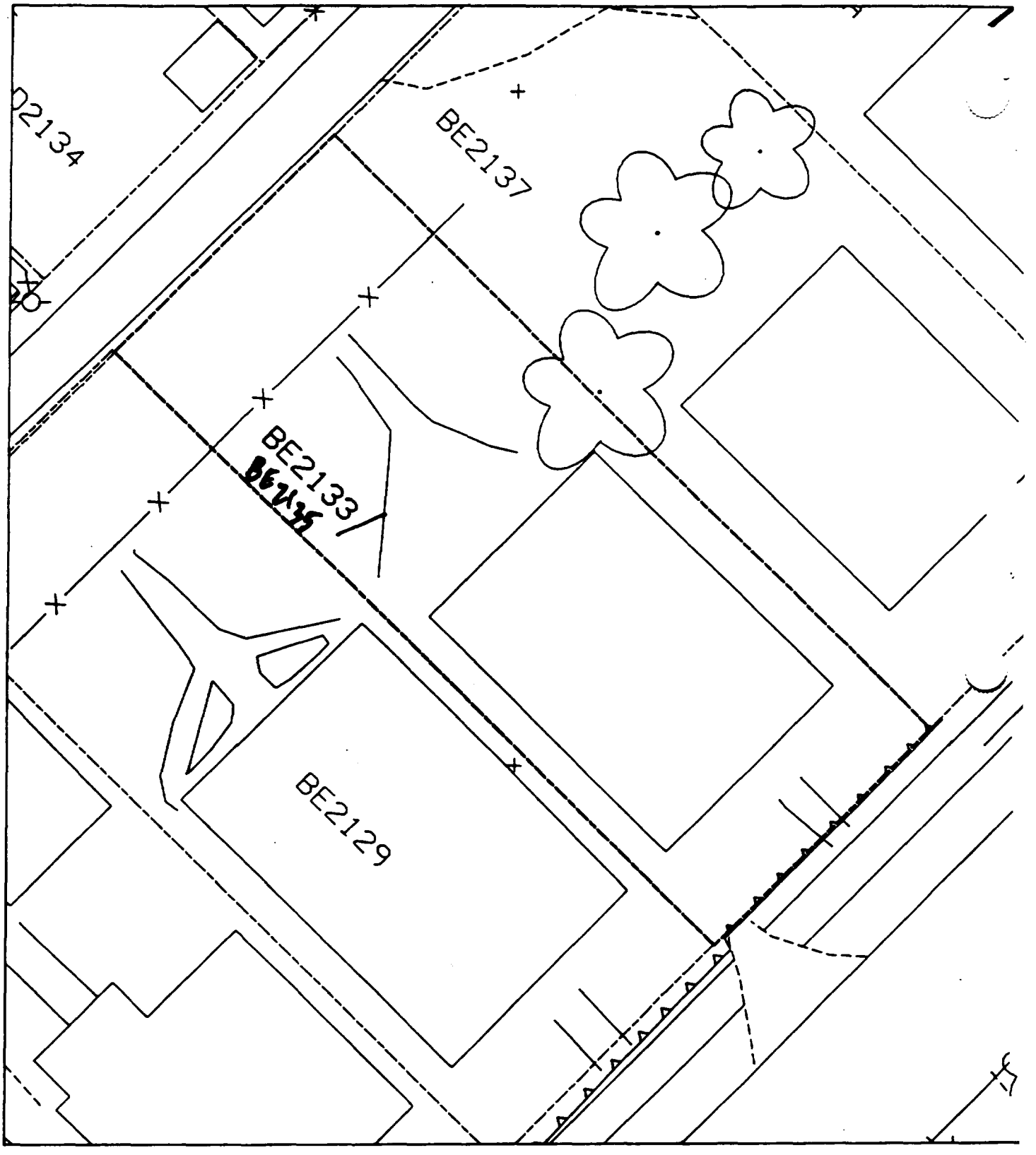
2134
BE2137
BE2133
BE2129

Sht 1

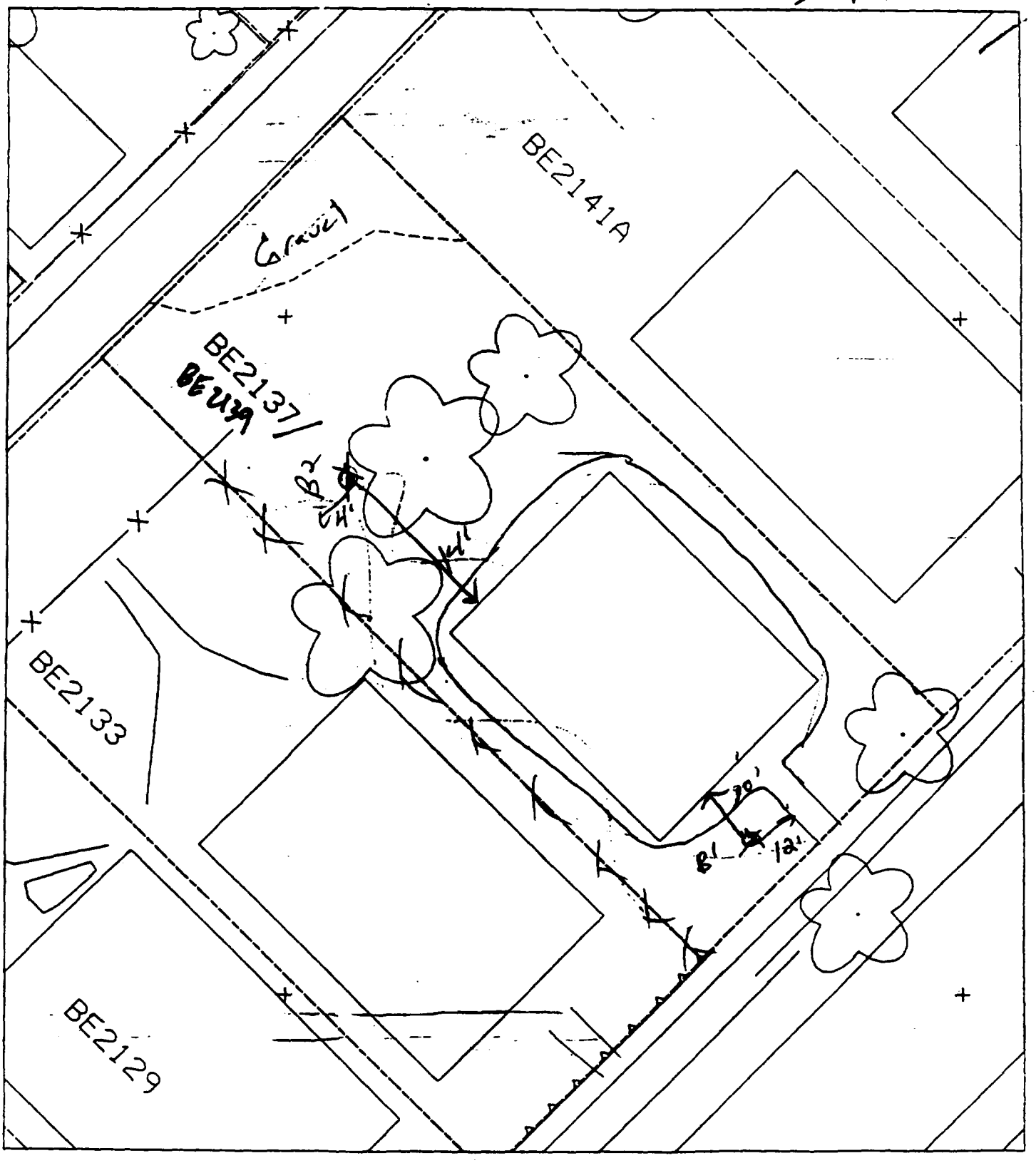

B1 – 10' south of house & 12' west ~~east~~ east sidewalk.

% gravel 40%

B2 – 14' north of house &
4' east of corner of house.

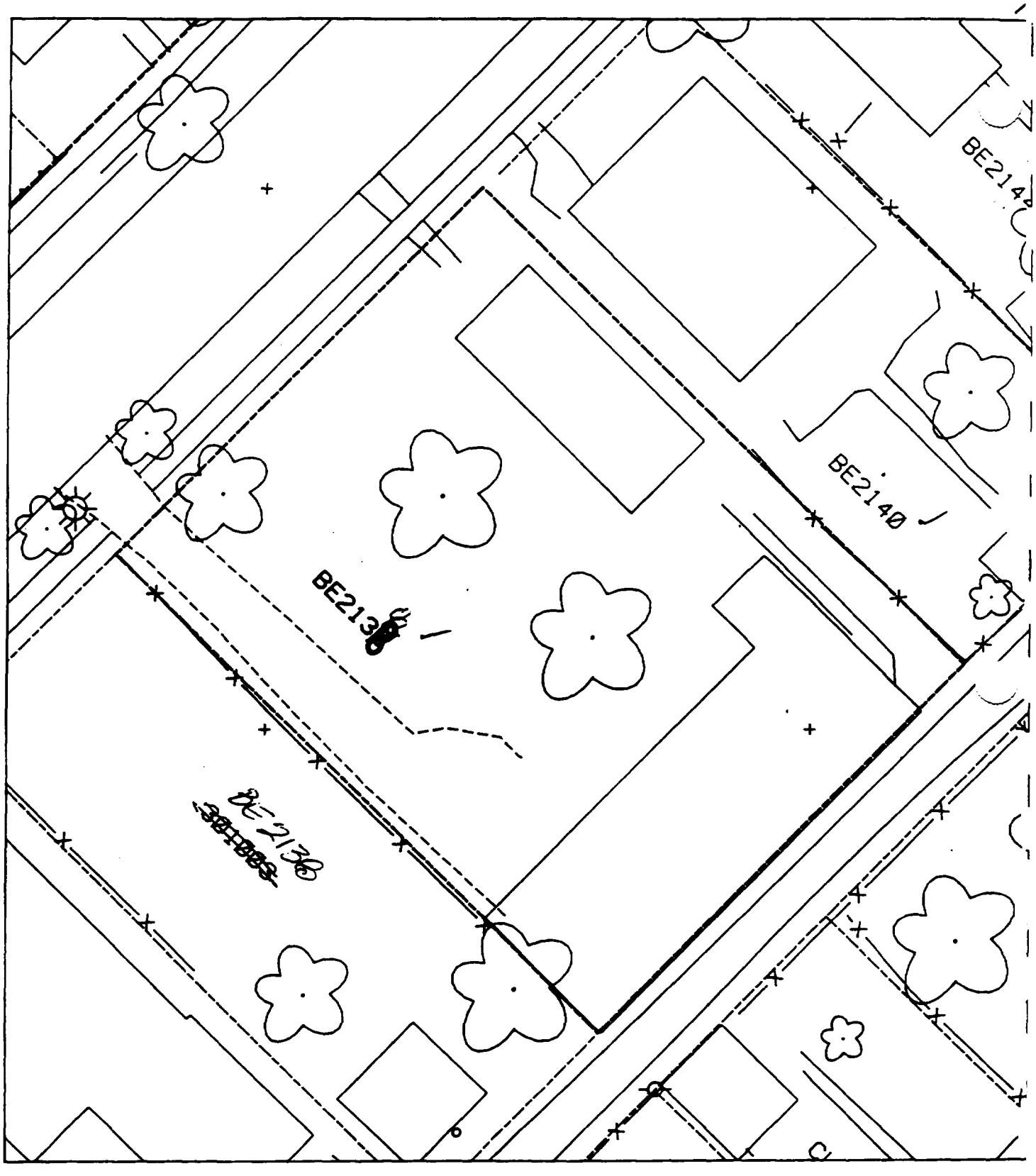

2140	13-303-027	LOT 24
2138	17-301-005	LOT 25, 26
2134	301-002	LOT 28

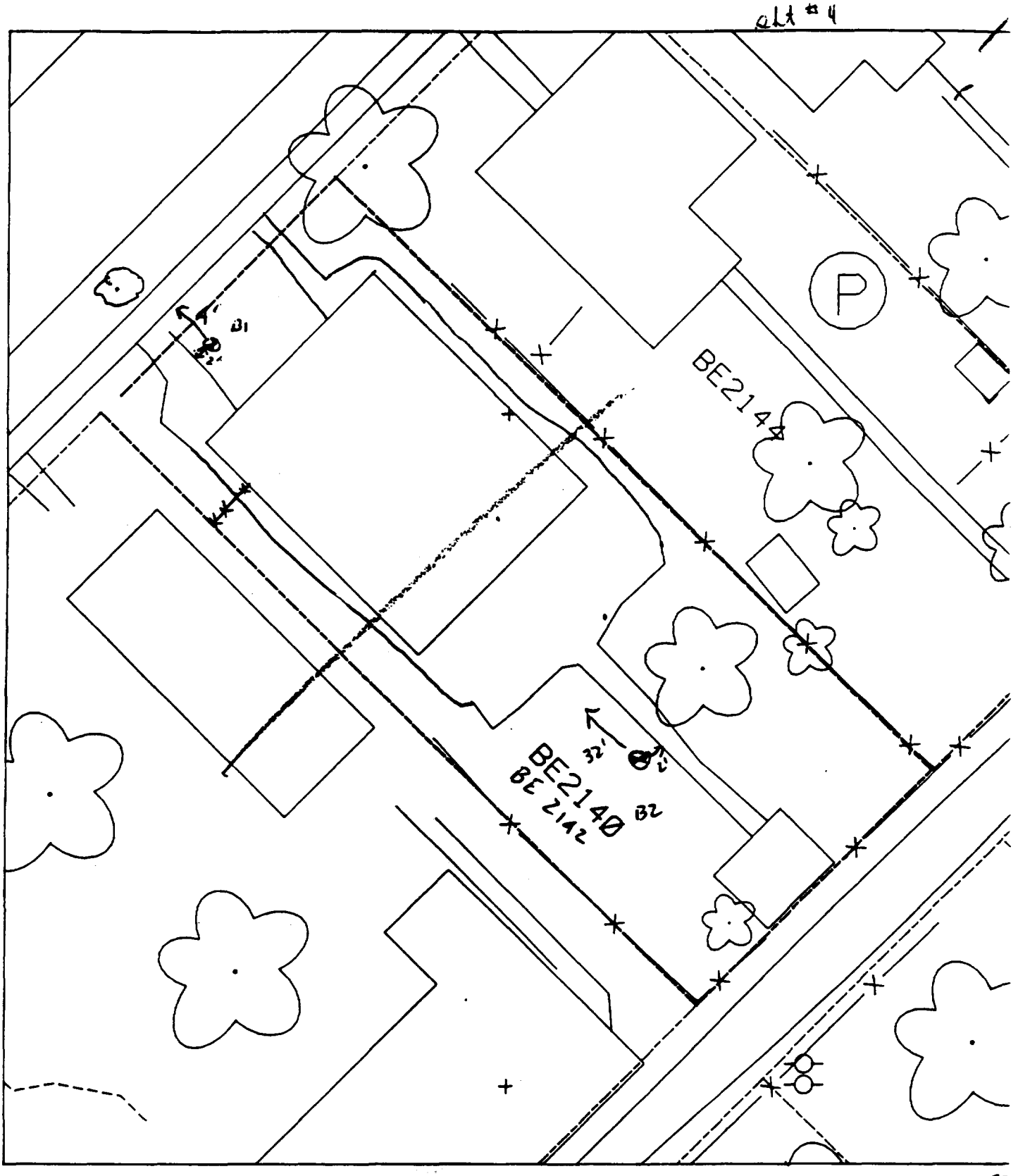

B1 4' from front walk
2' from walk into house
B2 32' from house
2' from walk

House & pavement = 50%

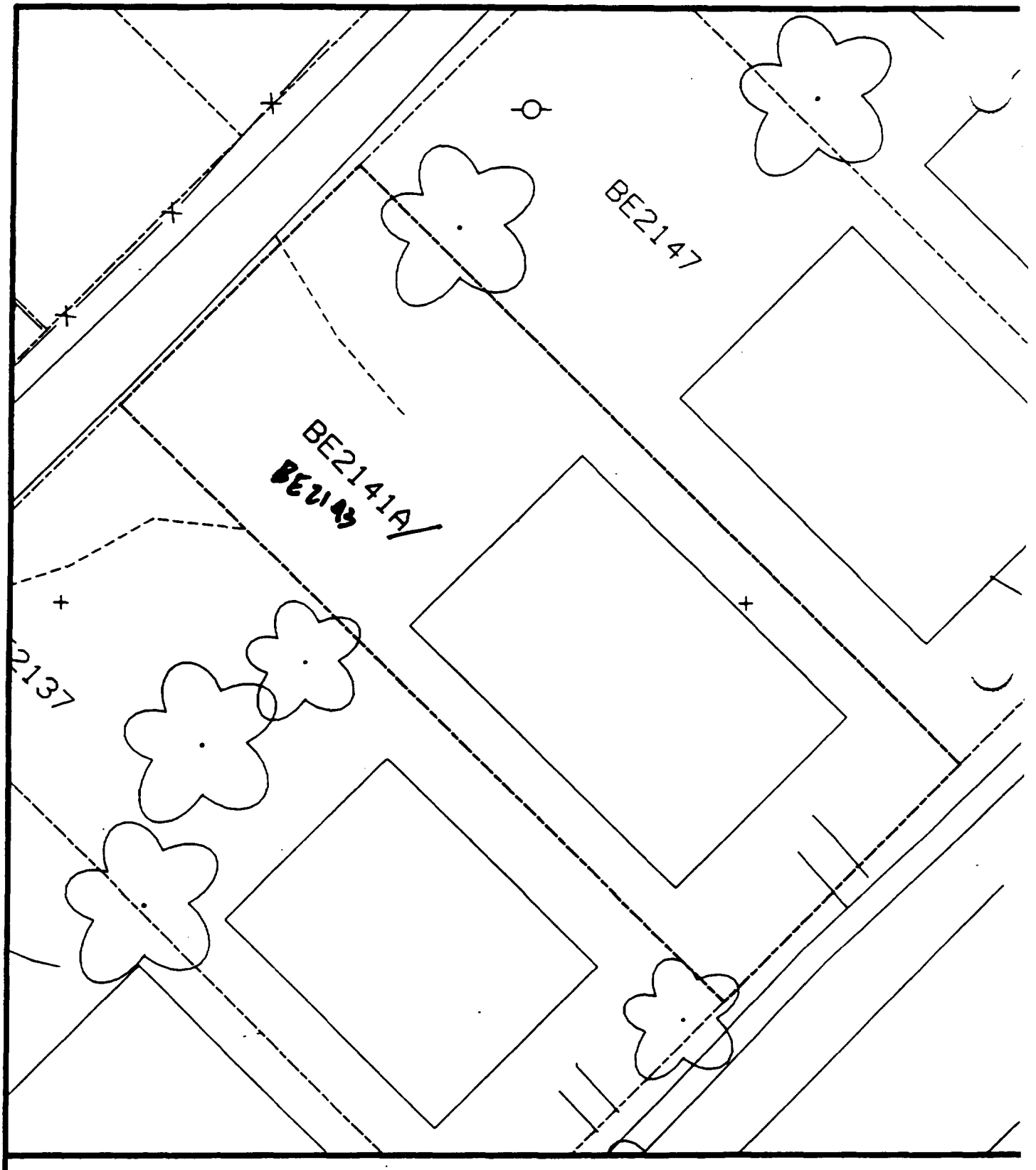

Comments:

N

Scale: 1 in = 20 ft

PRE-DESIGN FIELD INVESTIGATION
NL/TARACORP SUPERFUND SITE
GRANITE CITY, IL

PROJECT NO.
89MCI

Woodward-Clyde Consultants
Engineering & sciences applied to the earth & its environment

DRN. BY:
CHKD. BY:

2141A BENTON ST.

Resident ID No
BE2141A

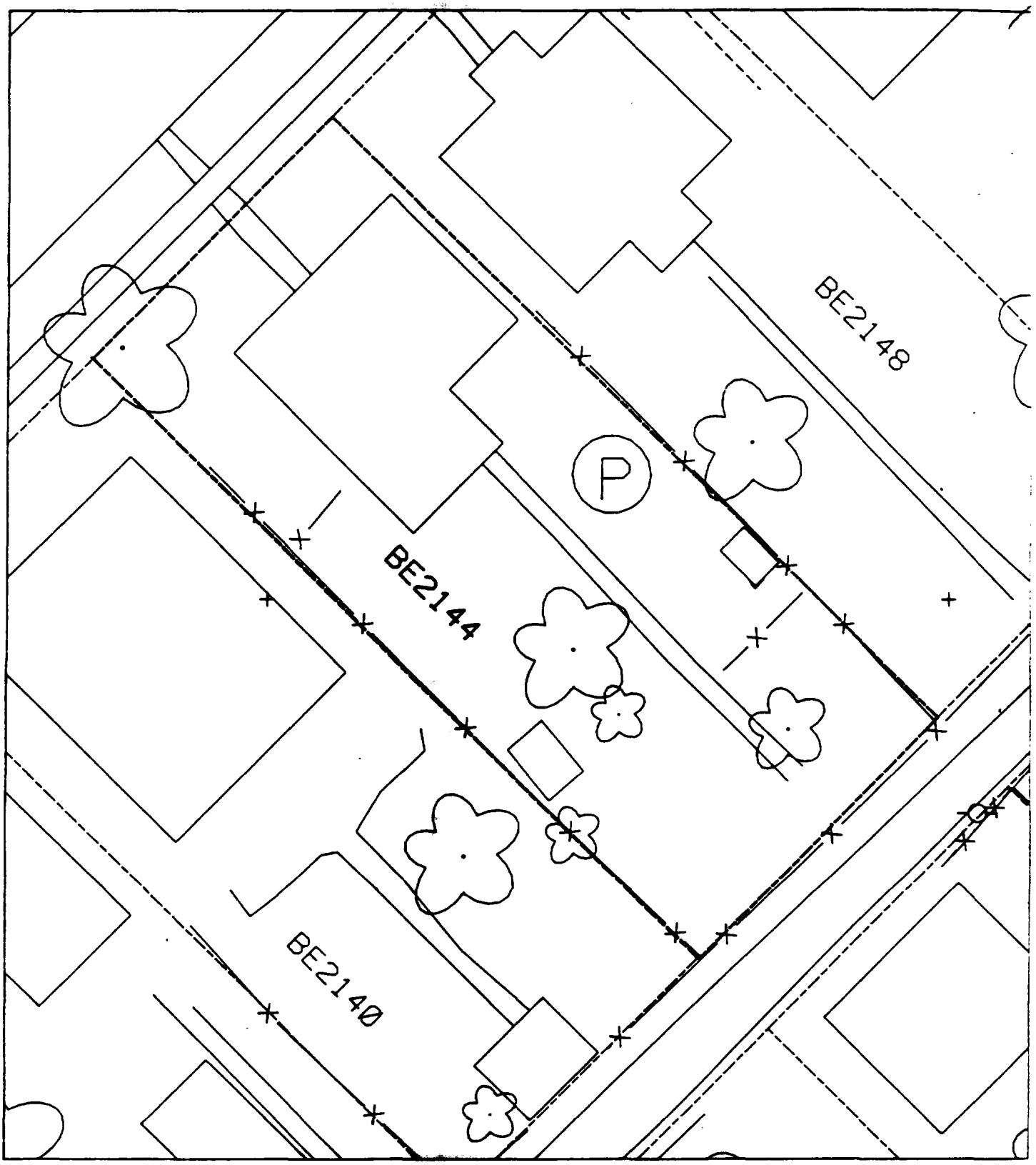
BE2148
P
BE2144
BE2140

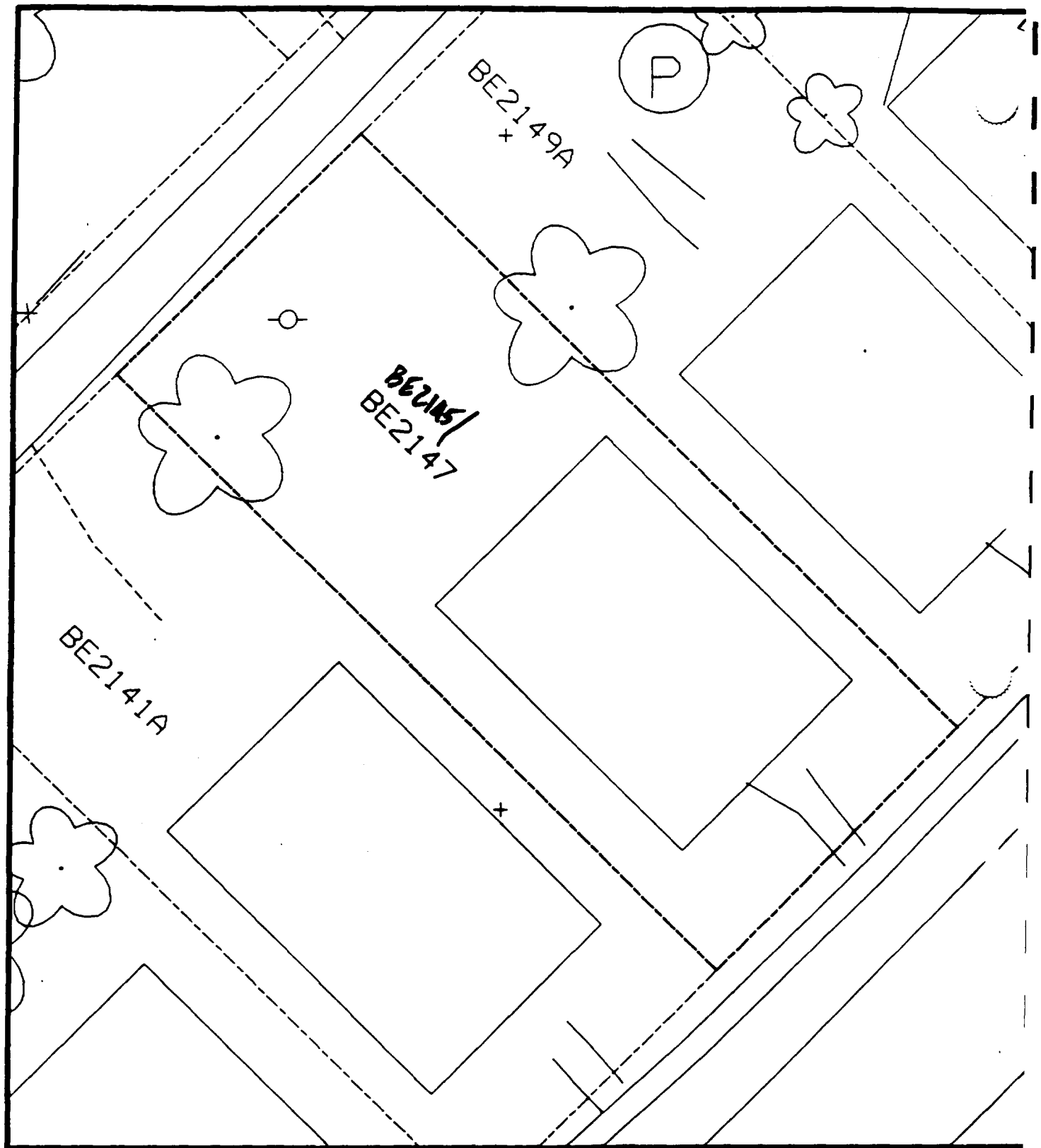

Comments:

N

Scale: 1 in = 20 ft

PRE-DESIGN FIELD INVESTIGATION
NL/TARACORP SUPERFUND SITE
GRANITE CITY, IL

PROJECT NO.
89MCI

Woodward-Clyde Consultants
Engineering & sciences applied to the earth & its environment

DRN. BY:
CHKD. BY:

2147 BENTON ST.

Resident ID N
BE2147

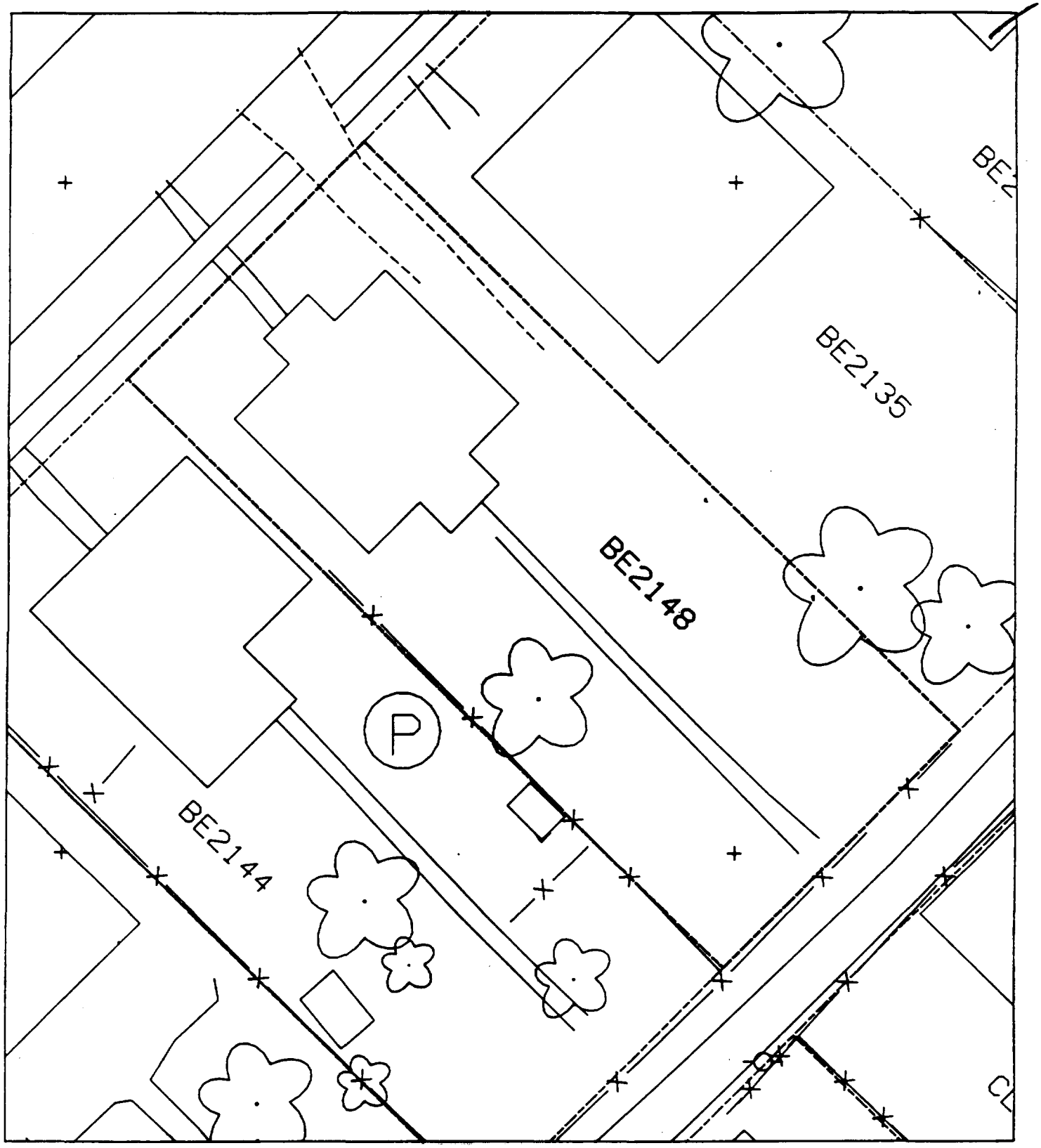
BE2135
BE2148
BE2144
P

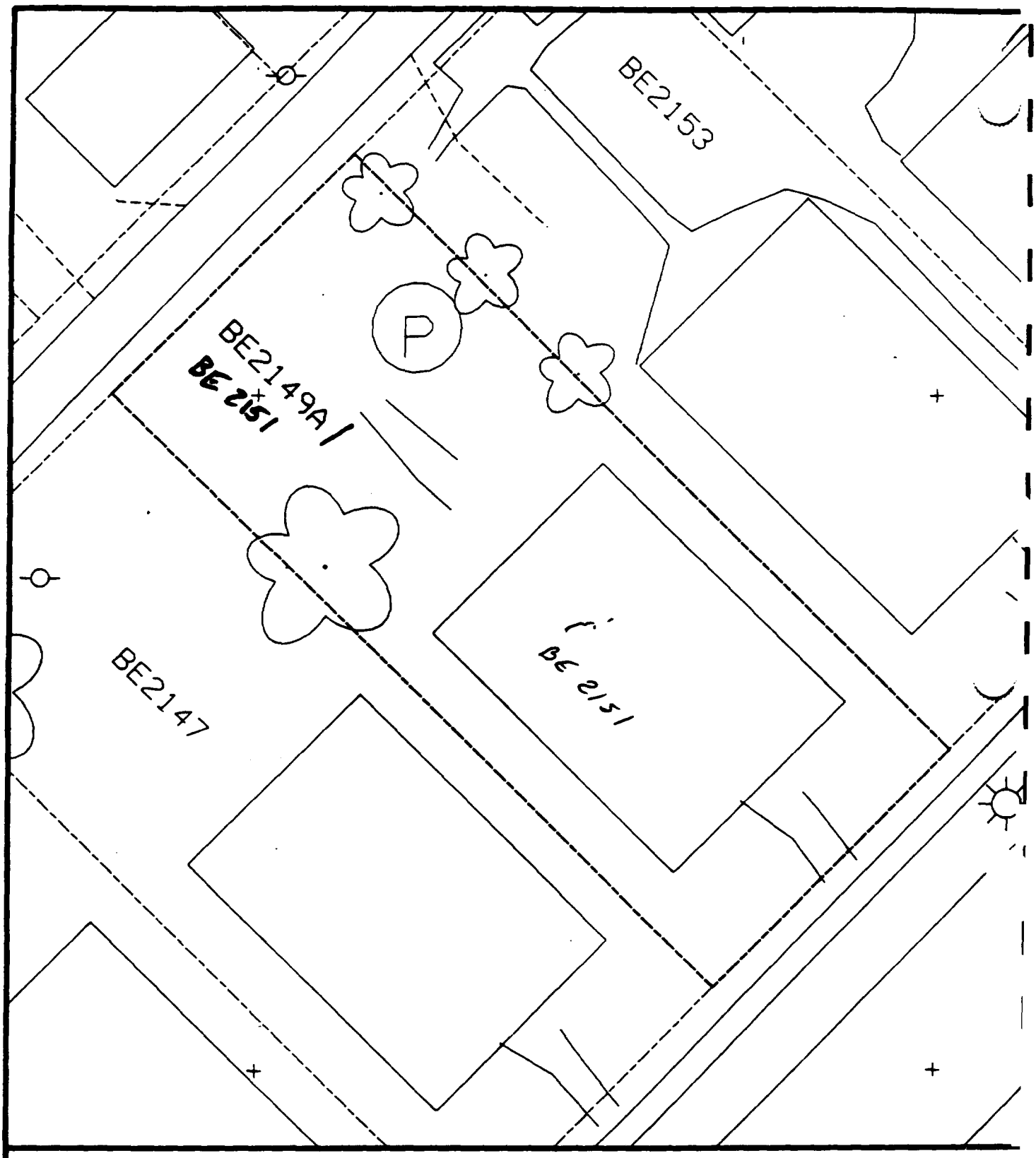

Comments:

N

Scale: 1 in = 20 ft

PRE-DESIGN FIELD INVESTIGATION
NL/TARACORP SUPERFUND SITE
GRANITE CITY, IL

PROJECT NO.
89MCII

Woodward-Clyde Consultants
Engineering & sciences applied to the earth & its environment

DRN. BY:
CHKD. BY:

2149A BENTON ST.

Resident ID N
BE2149A

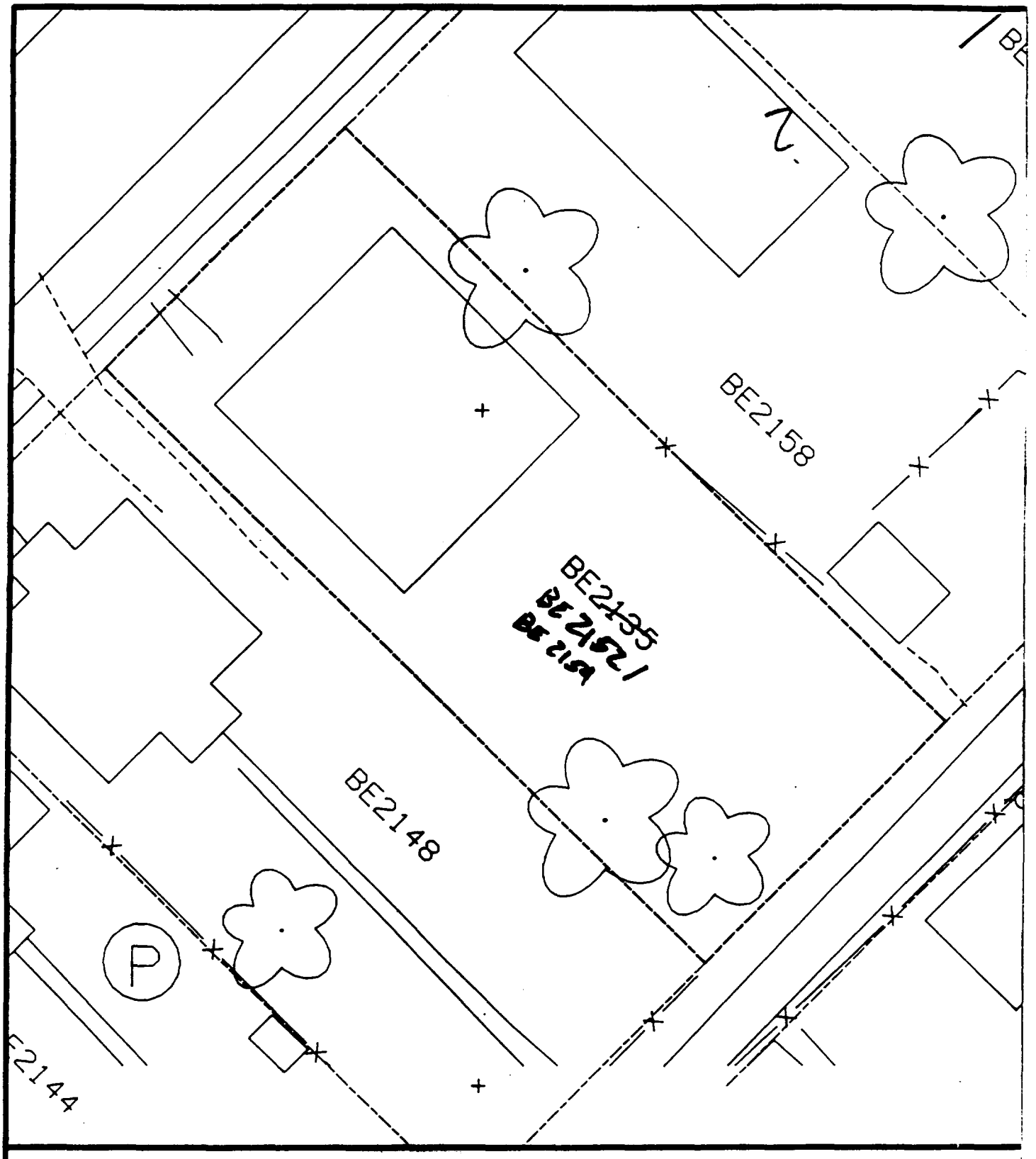

Comments:

N

Scale: 1 in = 20 ft

PRE-DESIGN FIELD INVESTIGATION
NL/TARACORP SUPERFUND SITE
GRANITE CITY, IL

PROJECT NO.
89MC114V

Woodward-Clyde Consultants

Engineering & sciences applied to the earth & its environment

DRN. BY:

CHKD. BY:

2152 ~~2135~~ BENTON ST.

Resident ID No
BE2135

sht #1

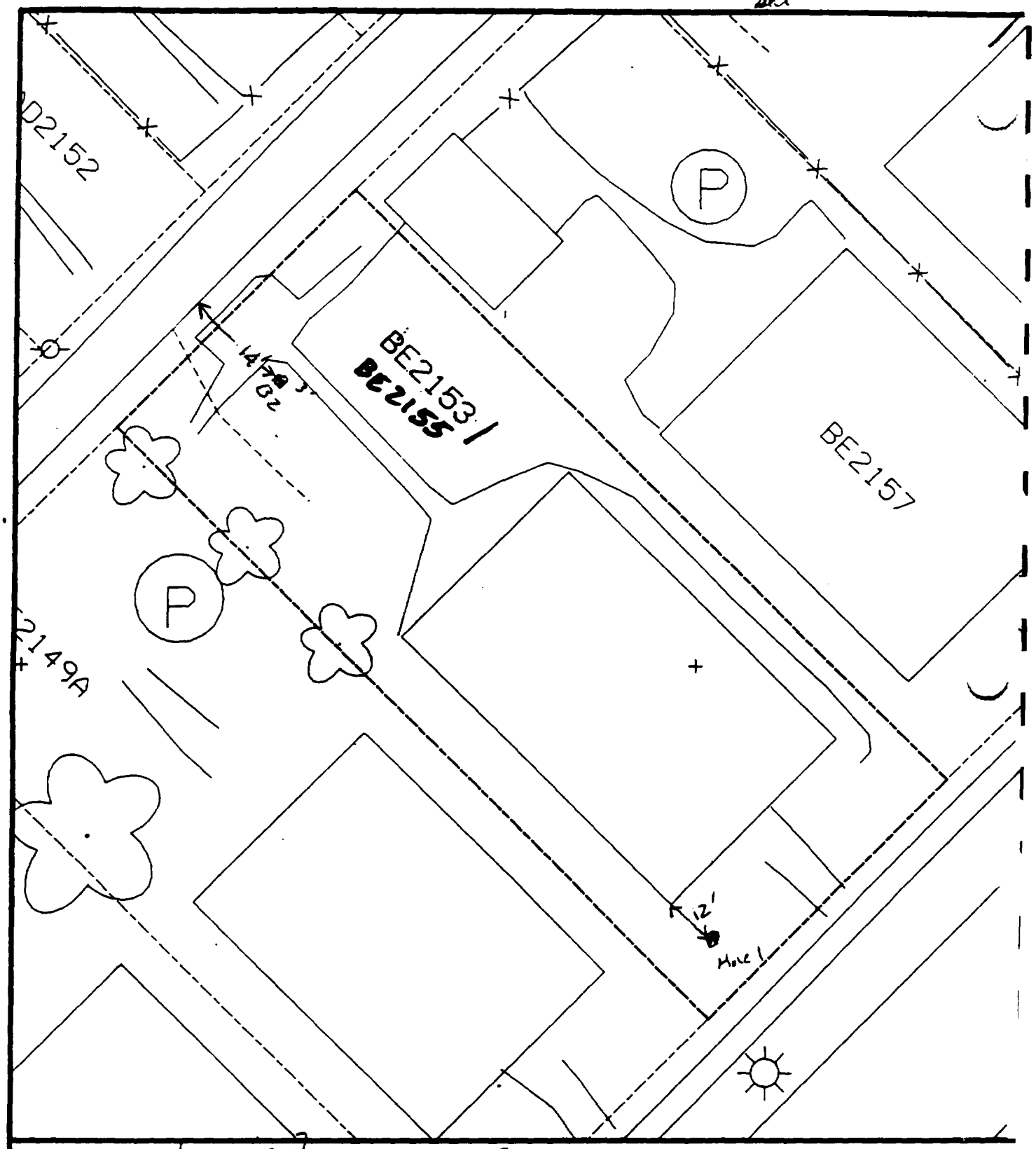

Comments: House & Pavement = 50%

B2 14' from Alley
3' S from Sidewalk

Scale: 1 in = 20 ft

PRE-DESIGN FIELD INVESTIGATION NL/TARACORP SUPERFUND SITE GRANITE CITY, IL		PROJECT NO. 89MCI[illegible]
Woodward-Clyde Consultants Engineering & sciences applied to the earth & its environment		
DRN. BY: CHKD. BY:	2153 BENTON ST.	Resident ID N BE2153

Sht 1

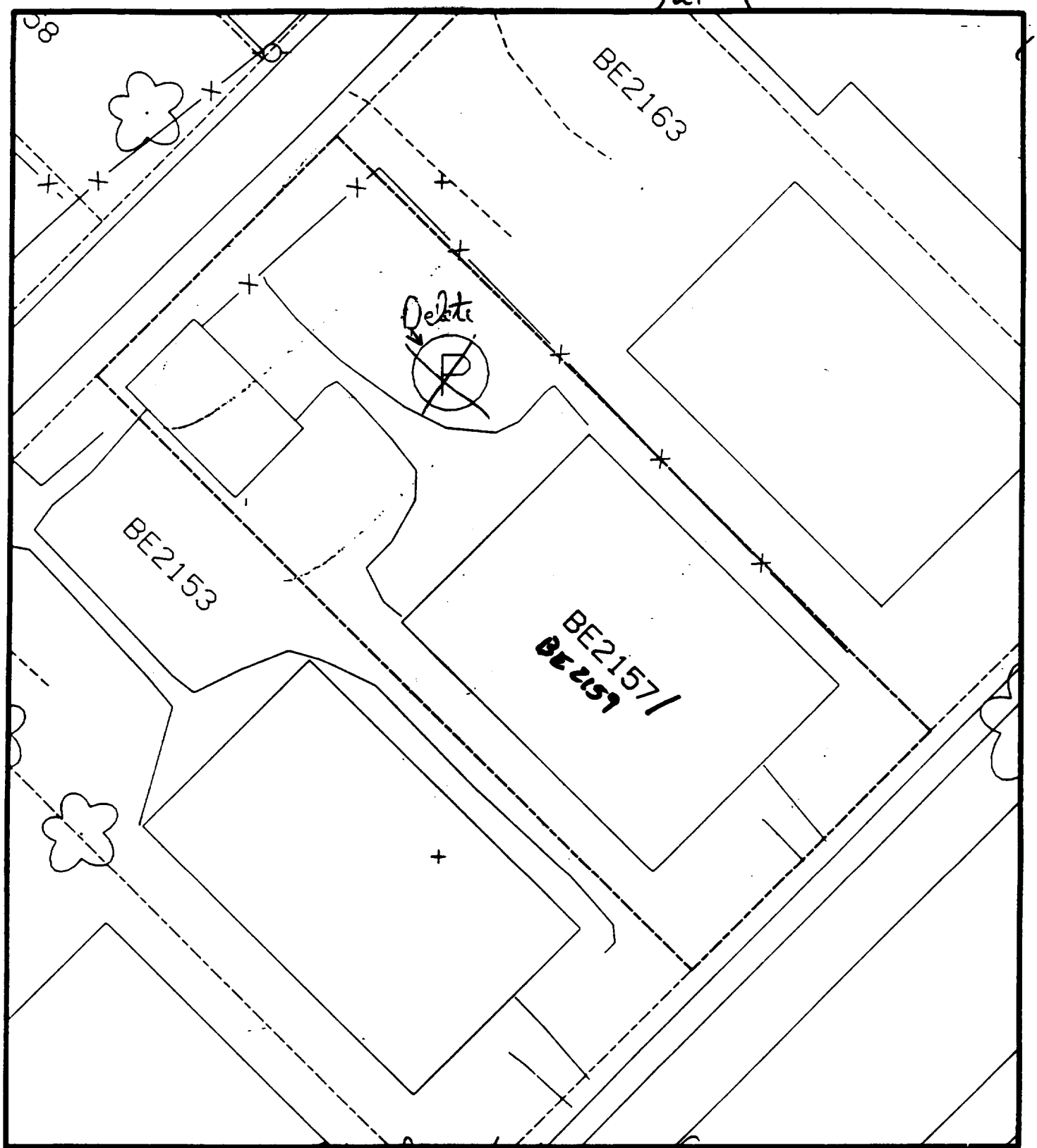

Comments: Field Checked 5/28/92 CFP

N

Scale: 1 in = 20 ft

PRE-DESIGN FIELD INVESTIGATION NL/TARACORP SUPERFUND SITE GRANITE CITY, IL	PROJECT NO. 89MC114V
Woodward–Clyde Consultants Engineering & sciences applied to the earth & its environment	
DRN. BY: CHKD. BY: 2157 BENTON ST.	Resident ID No. BE2157

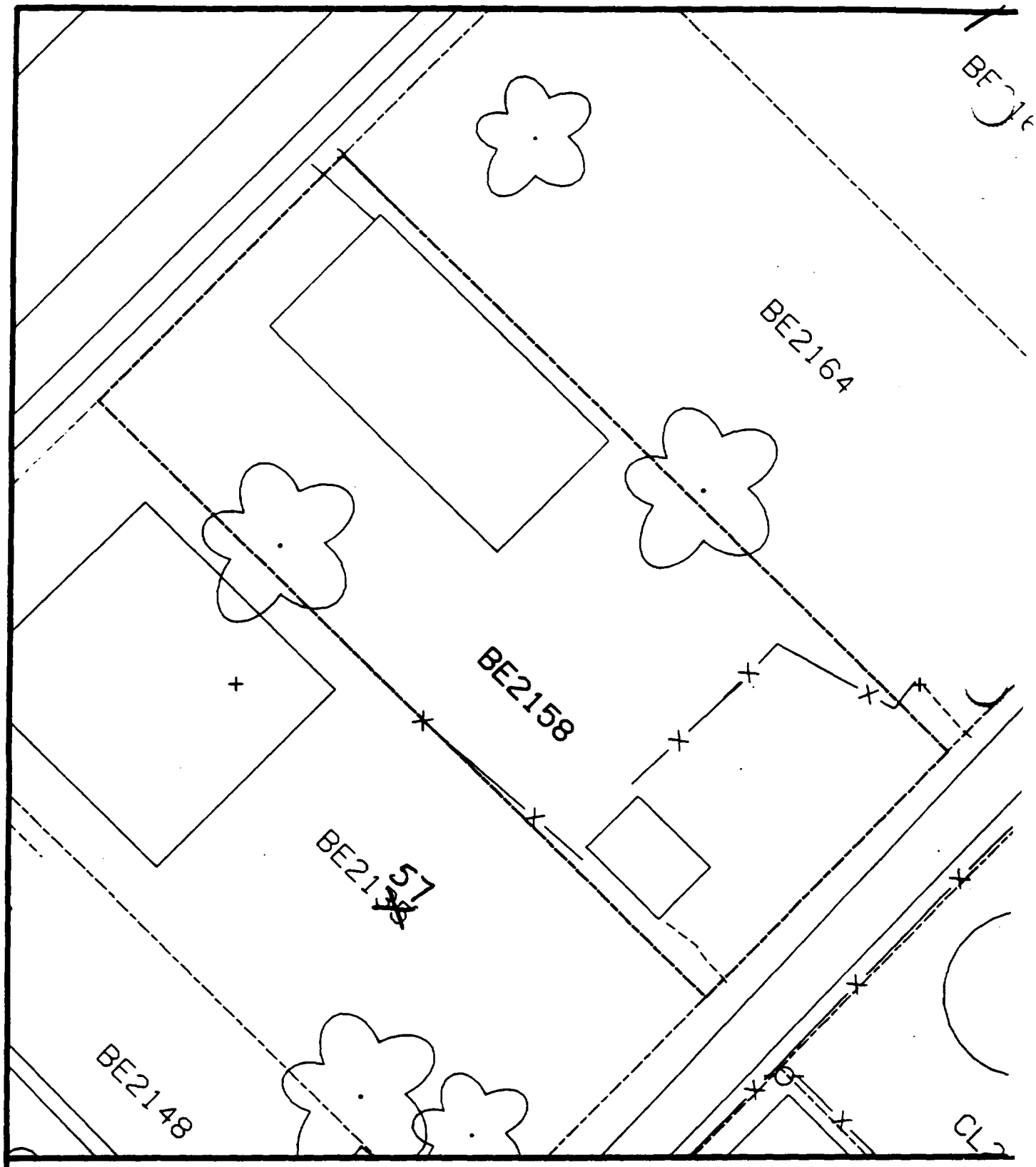

Comments:

N

Scale: 1 in = 20 ft

PRE-DESIGN FIELD INVESTIGATION
NL/TARACORP SUPERFUND SITE
GRANITE CITY, IL

PROJECT NO.
89MC

Woodward-Clyde Consultants
Engineering & sciences applied to the earth & its environment

DRN. BY:
CHKD. BY:

2158 BENTON ST.

Resident ID
BE2158

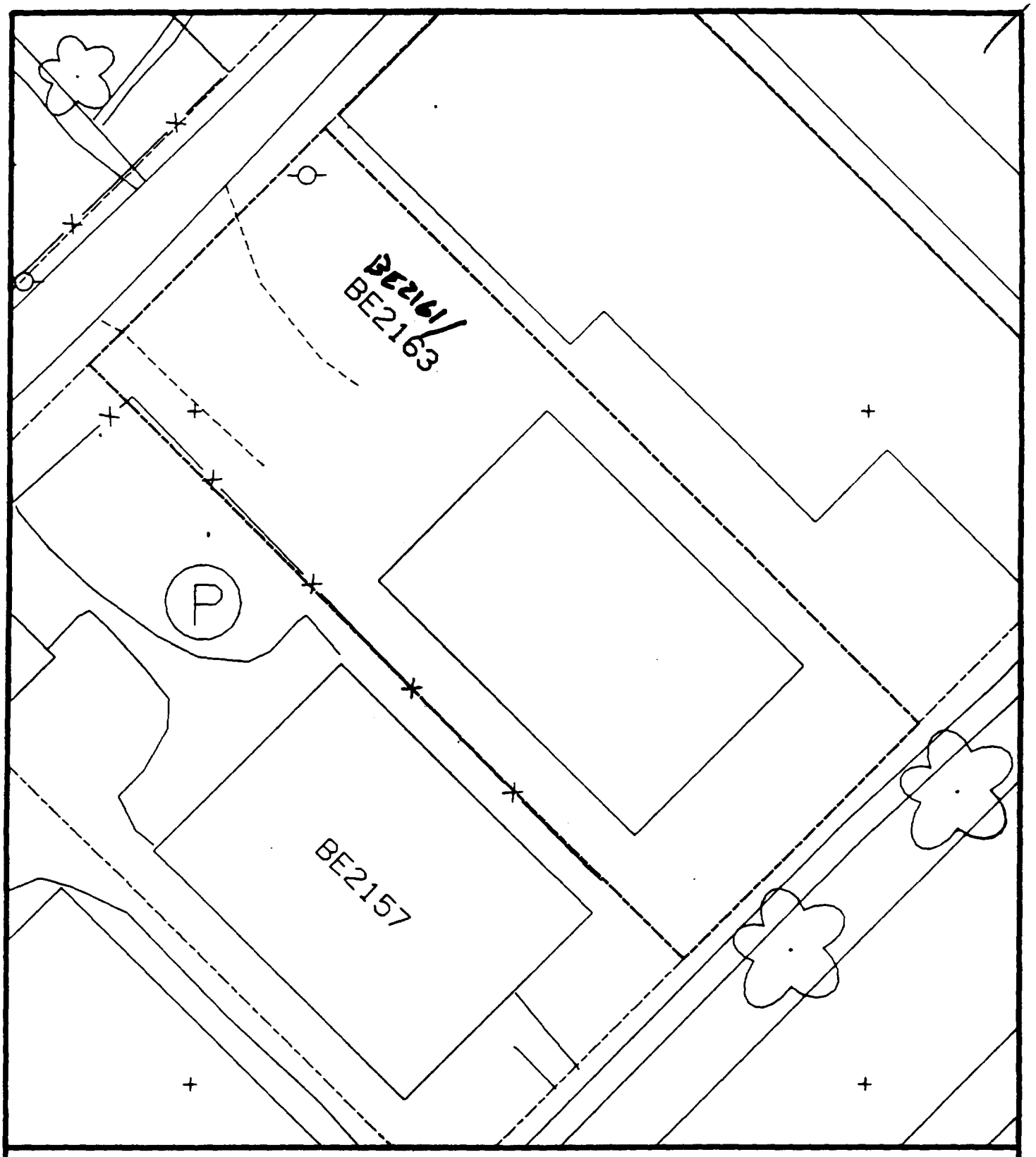

Comments:

N

Scale: 1 in = 20 ft

PRE-DESIGN FIELD INVESTIGATION
NL/TARACORP SUPERFUND SITE
GRANITE CITY, IL

PROJECT NO.
89MC114V

Woodward-Clyde Consultants
Engineering & sciences applied to the earth & its environment

DRN. BY:
CHKD. BY:

2163 BENTON ST.

Resident ID No.
BE2163

Lot #1

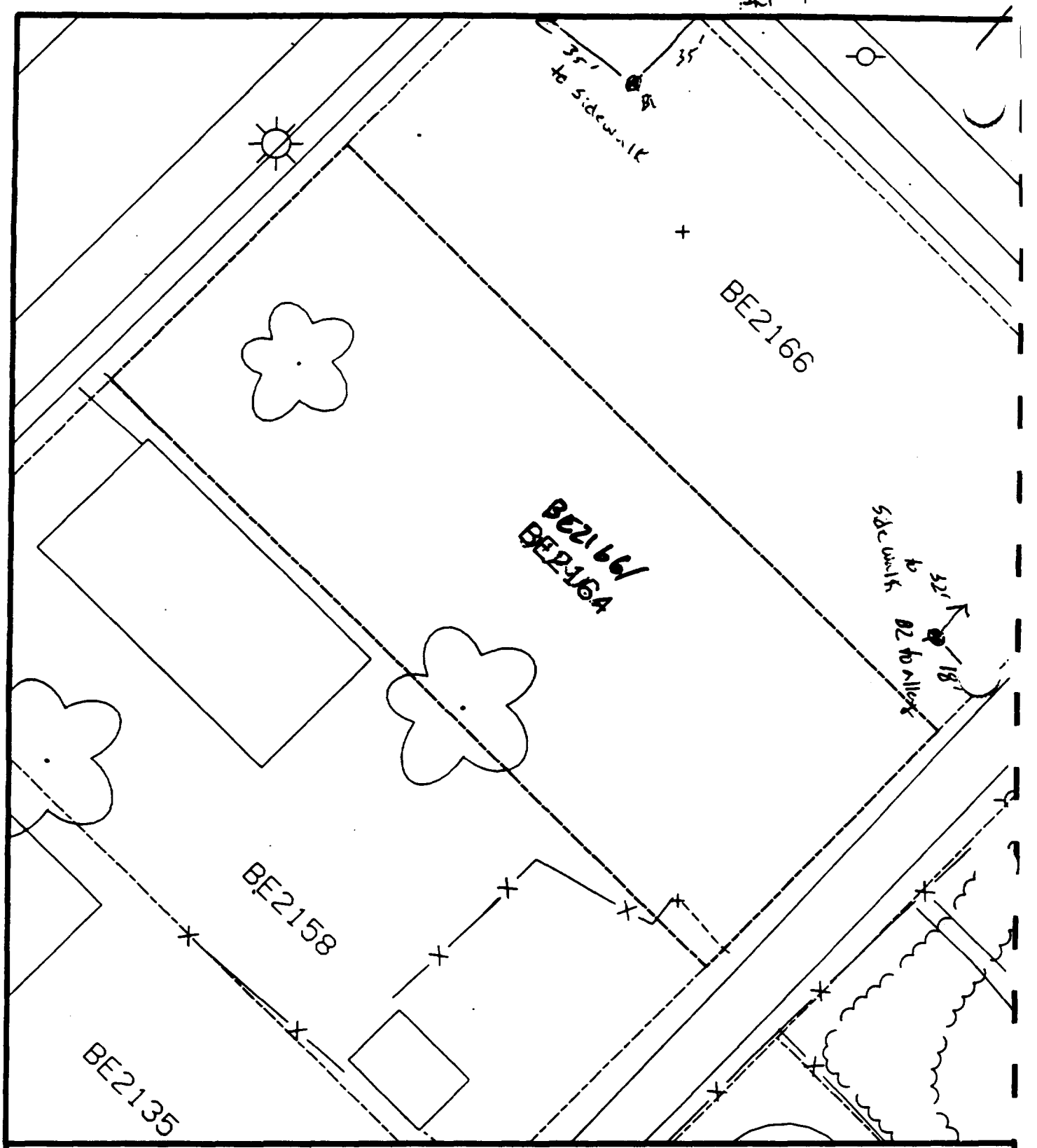

Comments: Did 2164 & 2166 as 1 lot No Structures or pavement

N

Scale: 1 in = 20 ft

PRE-DESIGN FIELD INVESTIGATION
NL/TARACORP SUPERFUND SITE
GRANITE CITY, IL

PROJECT NO. 89MCI

Woodward-Clyde Consultants

Engineering & sciences applied to the earth & its environment

DRN. BY:

CHKD. BY:

2164 BENTON ST.

Resident ID No BE2164

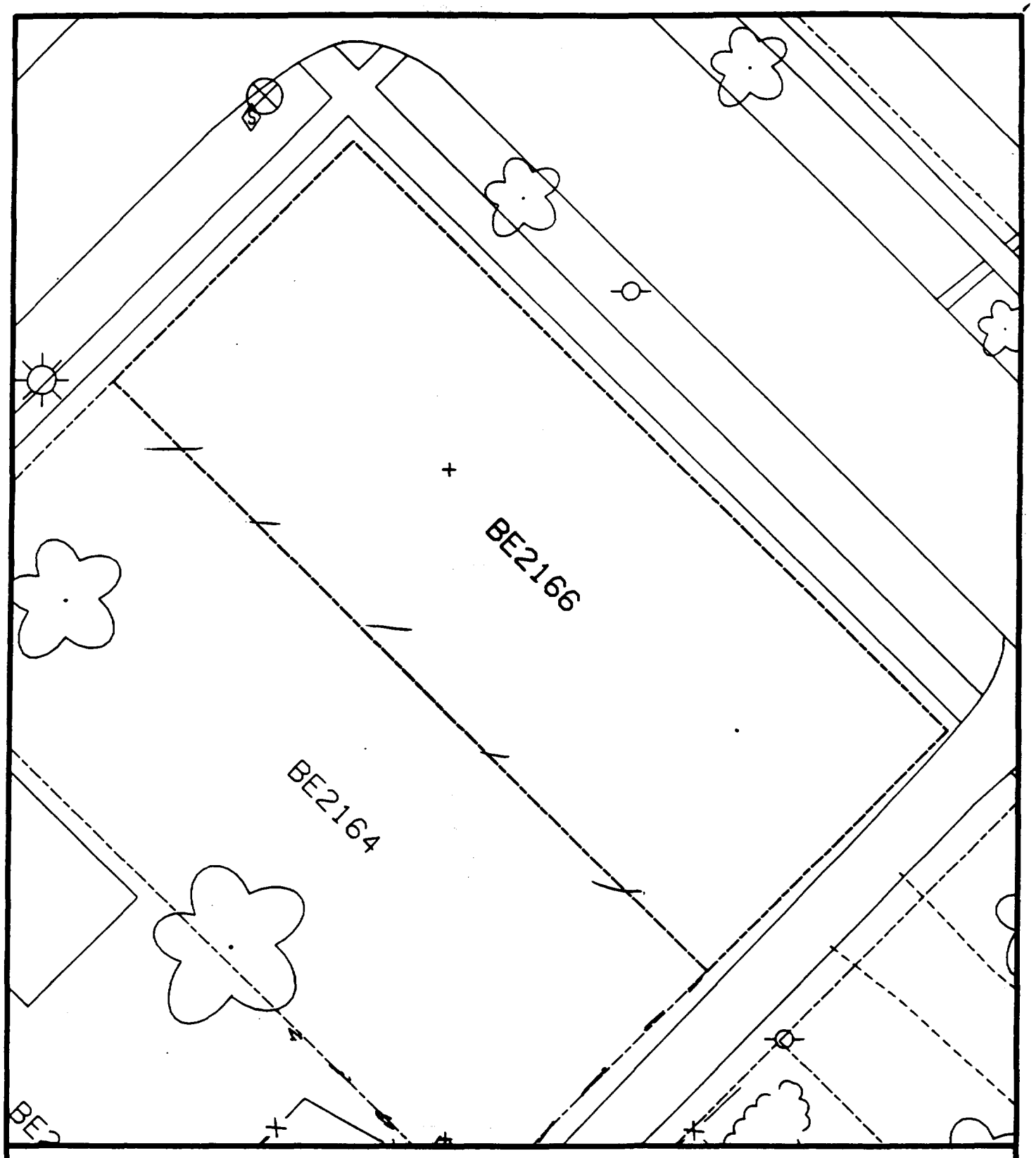

Comments:

N

Scale: 1 in = 20 ft

PRE-DESIGN FIELD INVESTIGATION
NL/TARACORP SUPERFUND SITE
GRANITE CITY, IL

PROJECT NO.
89MC114V

Woodward-Clyde Consultants
Engineering & sciences applied to the earth & its environment

DRN. BY:
CHKD. BY:

2166 BENTON ST.

Resident ID No.
BE2166

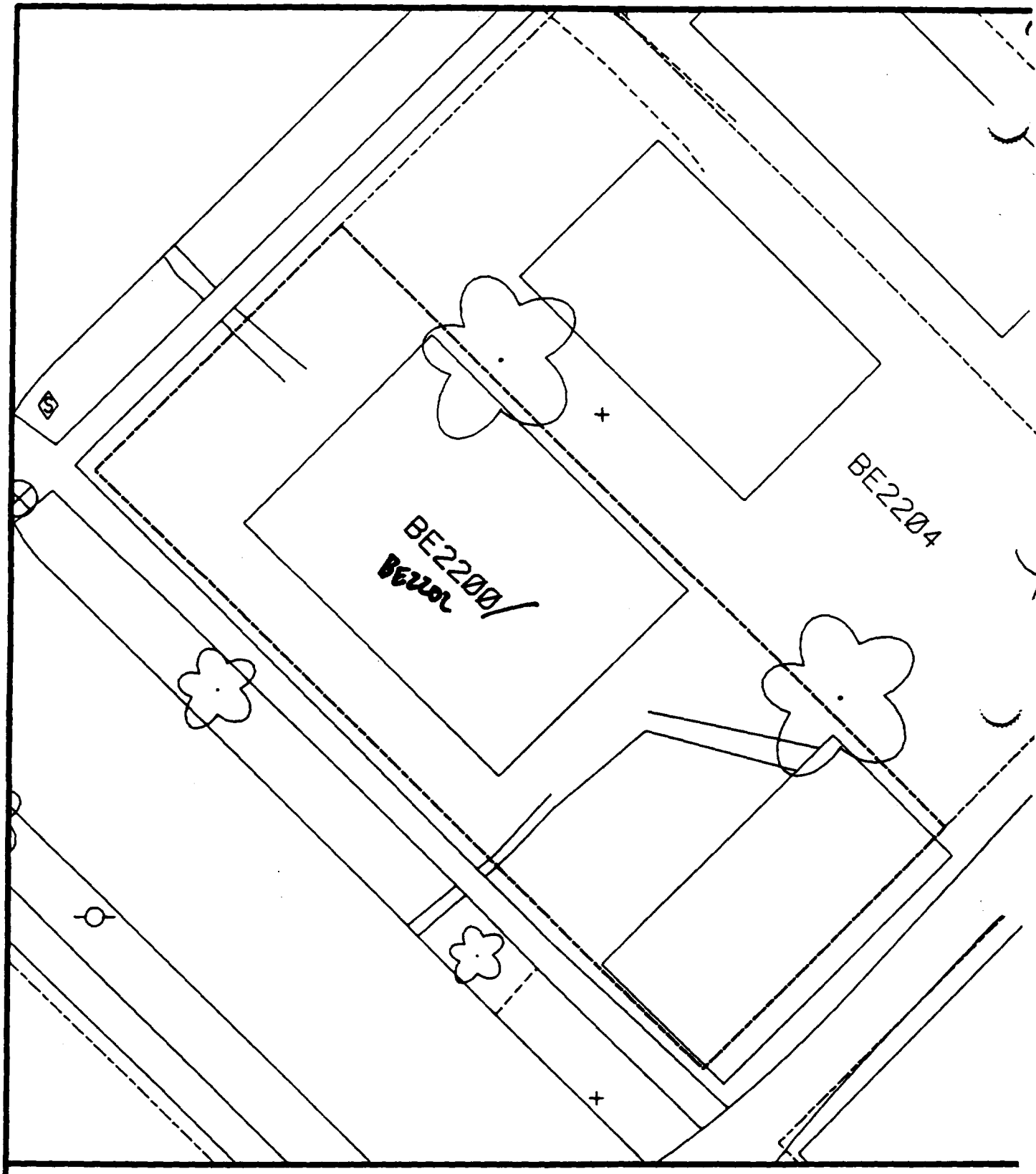

Comments:

N

Scale: 1 in = 20 ft

PRE-DESIGN FIELD INVESTIGATION
NL/TARACORP SUPERFUND SITE
GRANITE CITY, IL

PROJECT NO.
89MC114V

Woodward-Clyde Consultants
Engineering & sciences applied to the earth & its environment

DRN. BY:
CHKD. BY:

2200 BENTON ST.

Resident ID #
BE2200

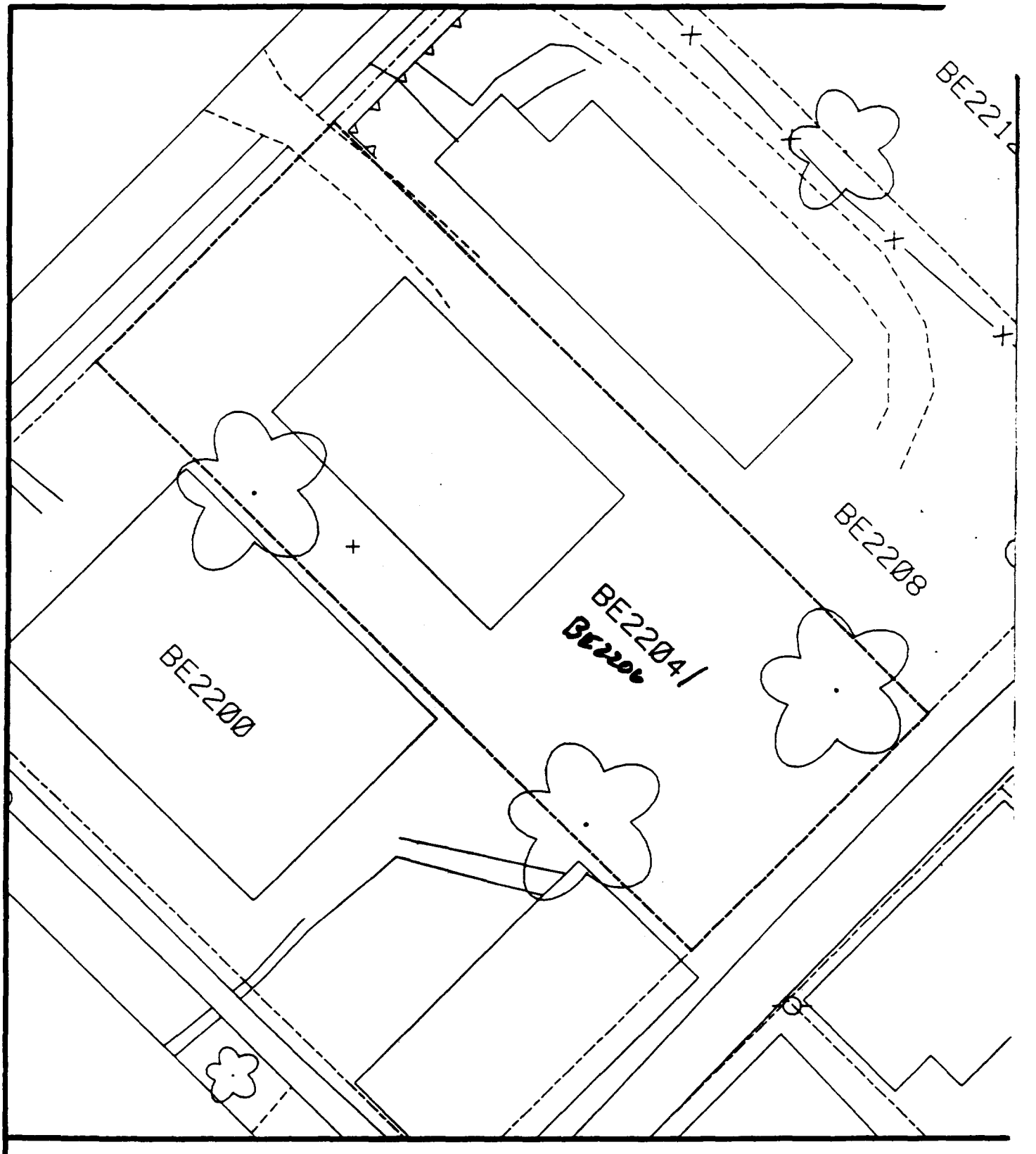

Comments:

N

Scale: 1 in = 20 ft

PRE-DESIGN FIELD INVESTIGATION
NL/TARACORP SUPERFUND SITE
GRANITE CITY, IL

PROJECT NO.
89MC114V

Woodward-Clyde Consultants

Engineering & sciences applied to the earth & its environment

DRN. BY:

CHKD. BY:

2204 BENTON ST.

Resident ID No
BE2204

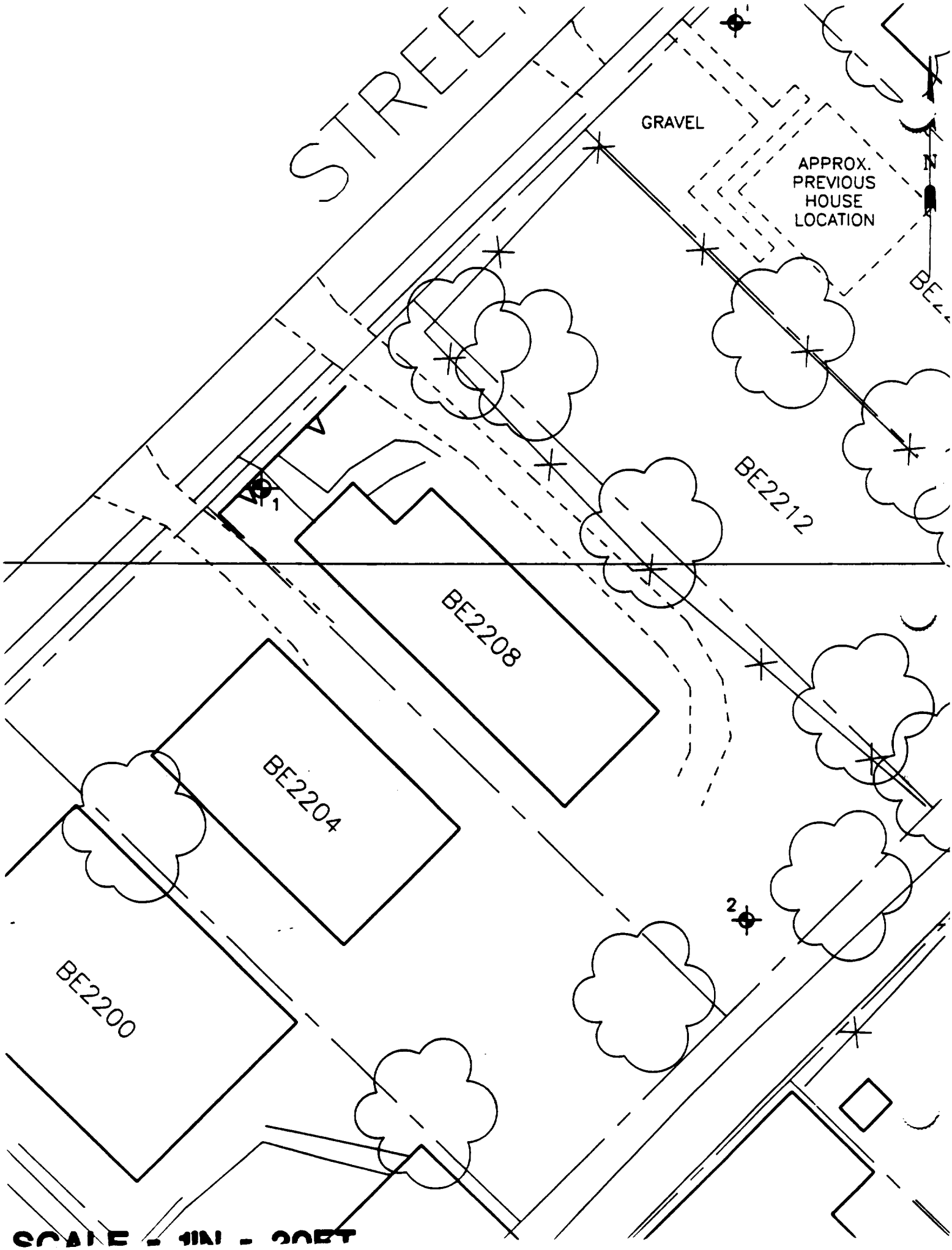

SCALE - 1IN - 20FT

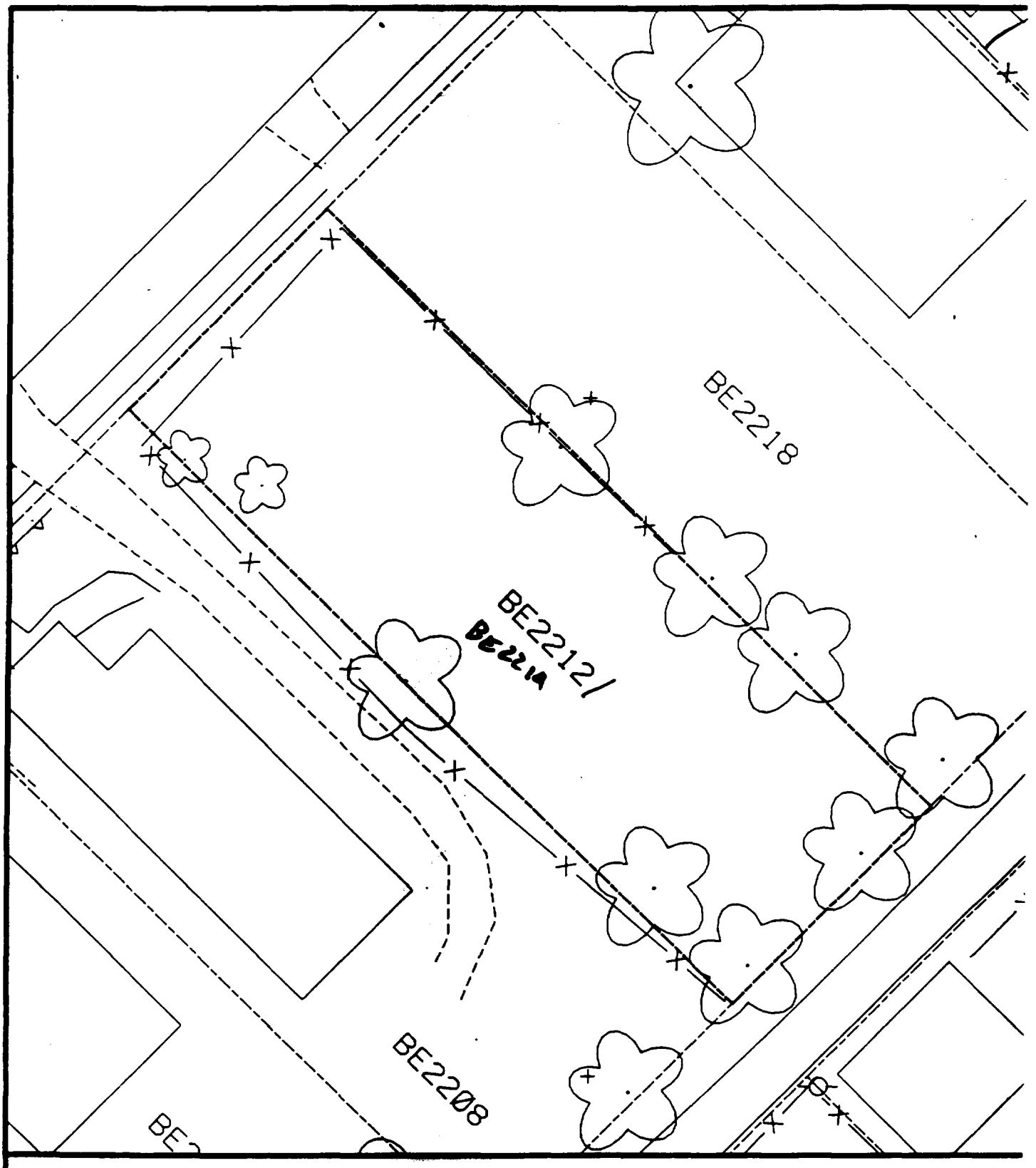

Comments:

N

Scale: 1 in = 20 ft

PRE-DESIGN FIELD INVESTIGATION
NL/TARACORP SUPERFUND SITE
GRANITE CITY, IL

PROJECT NO.
89MC114V

Woodward-Clyde Consultants

Engineering & sciences applied to the earth & its environment

DRN. BY:

CHKD. BY:

2212 BENTON ST.

Resident ID No
BE2212

Sht 1

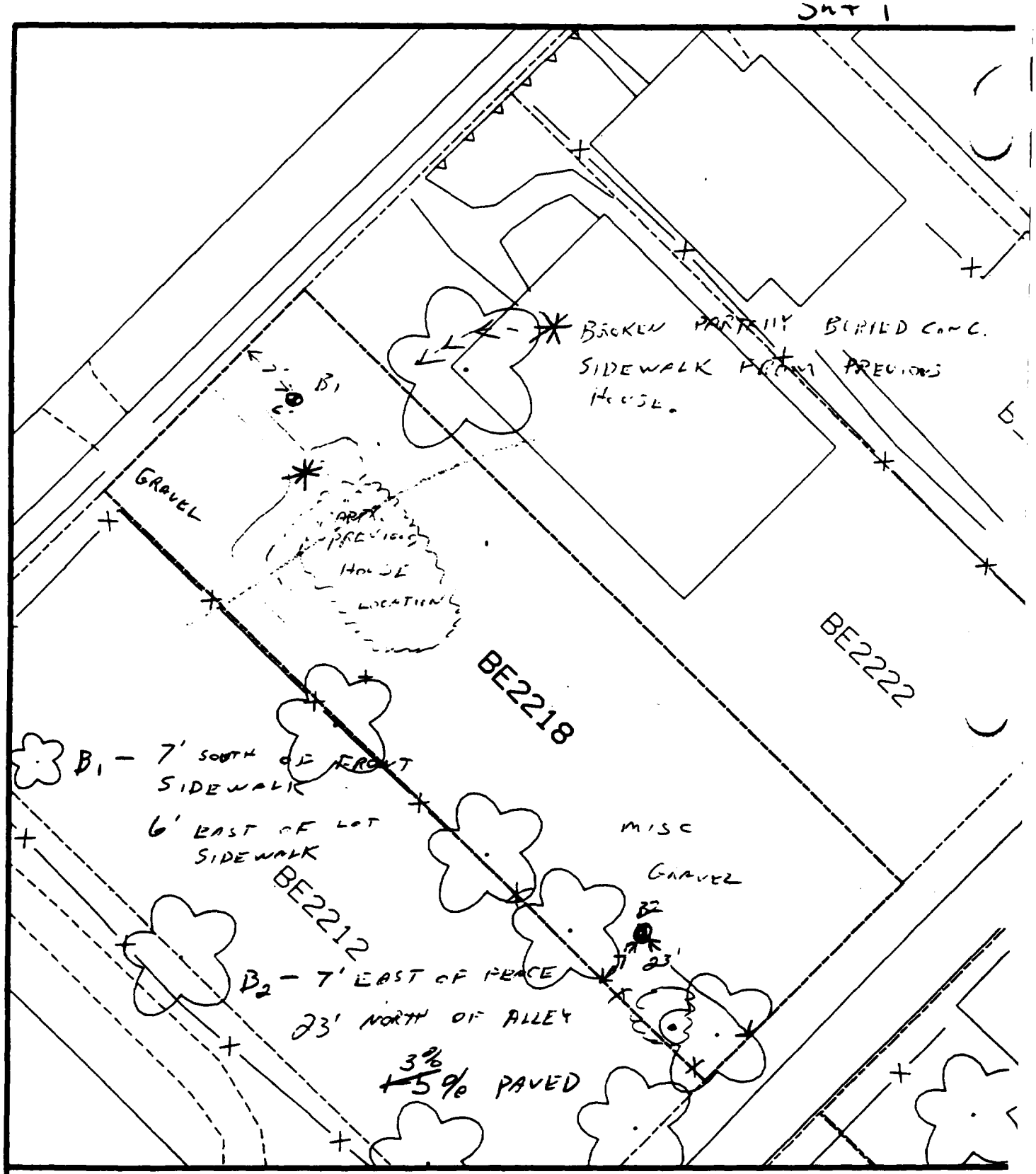

Comments:

N

Scale: 1 in = 20 ft

PRE-DESIGN FIELD INVESTIGATION NL/TARACORP SUPERFUND SITE GRANITE CITY, IL		PROJECT NO. 89MC114V
Woodward-Clyde Consultants Engineering & sciences applied to the earth & its environment		
DRN. BY: CHKD. BY:	2218 BENTON ST.	Resident ID No BE2218

Sht 1

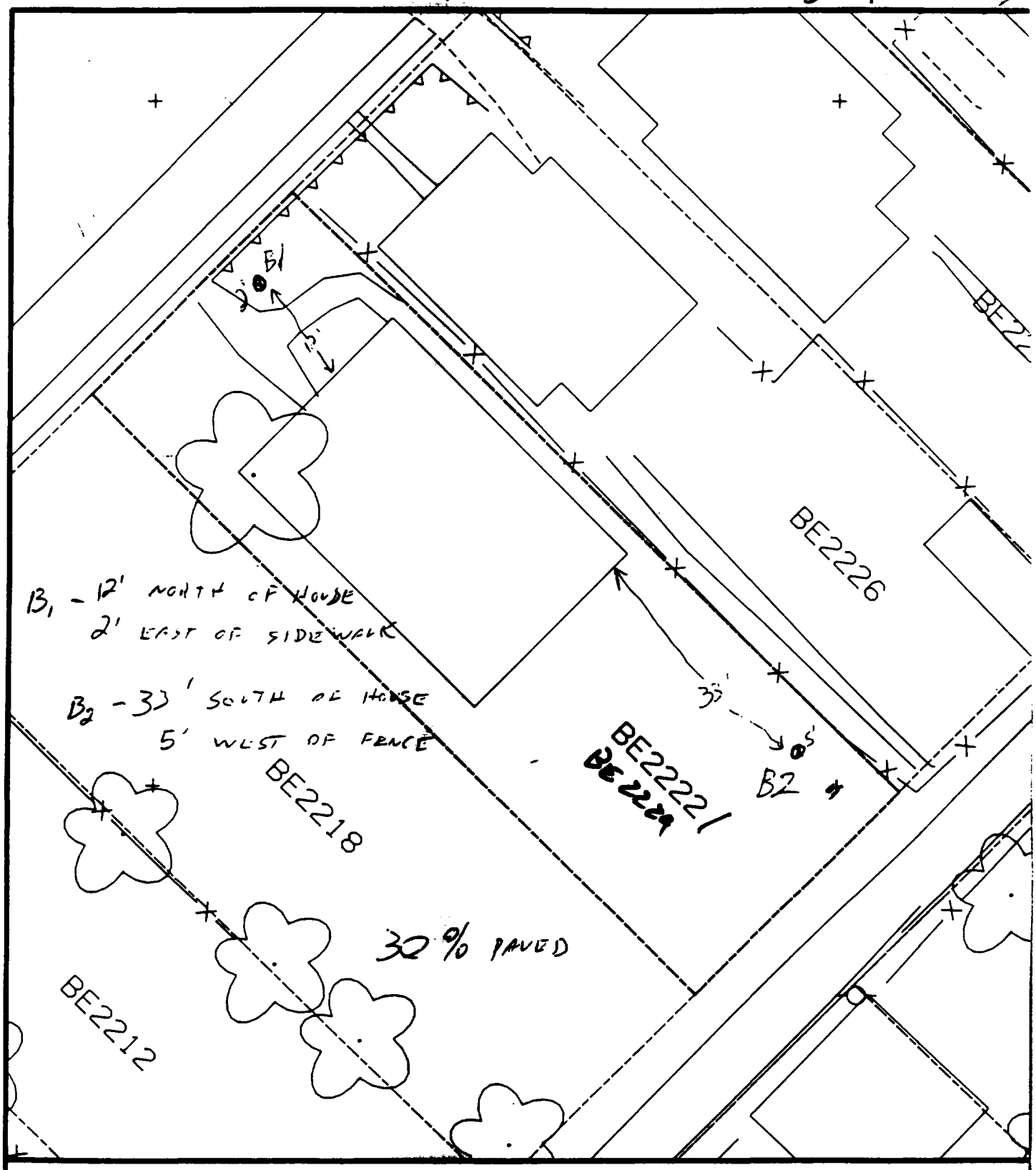

Comments:

N

Scale: 1 in = 20 ft

PRE-DESIGN FIELD INVESTIGATION NL/TARACORP SUPERFUND SITE GRANITE CITY, IL		PROJECT NO. 89MC114V
Woodward-Clyde Consultants Engineering & sciences applied to the earth & its environment		
DRN. BY: CHKD. BY:	2222 BENTON ST.	Resident ID No. BE2222

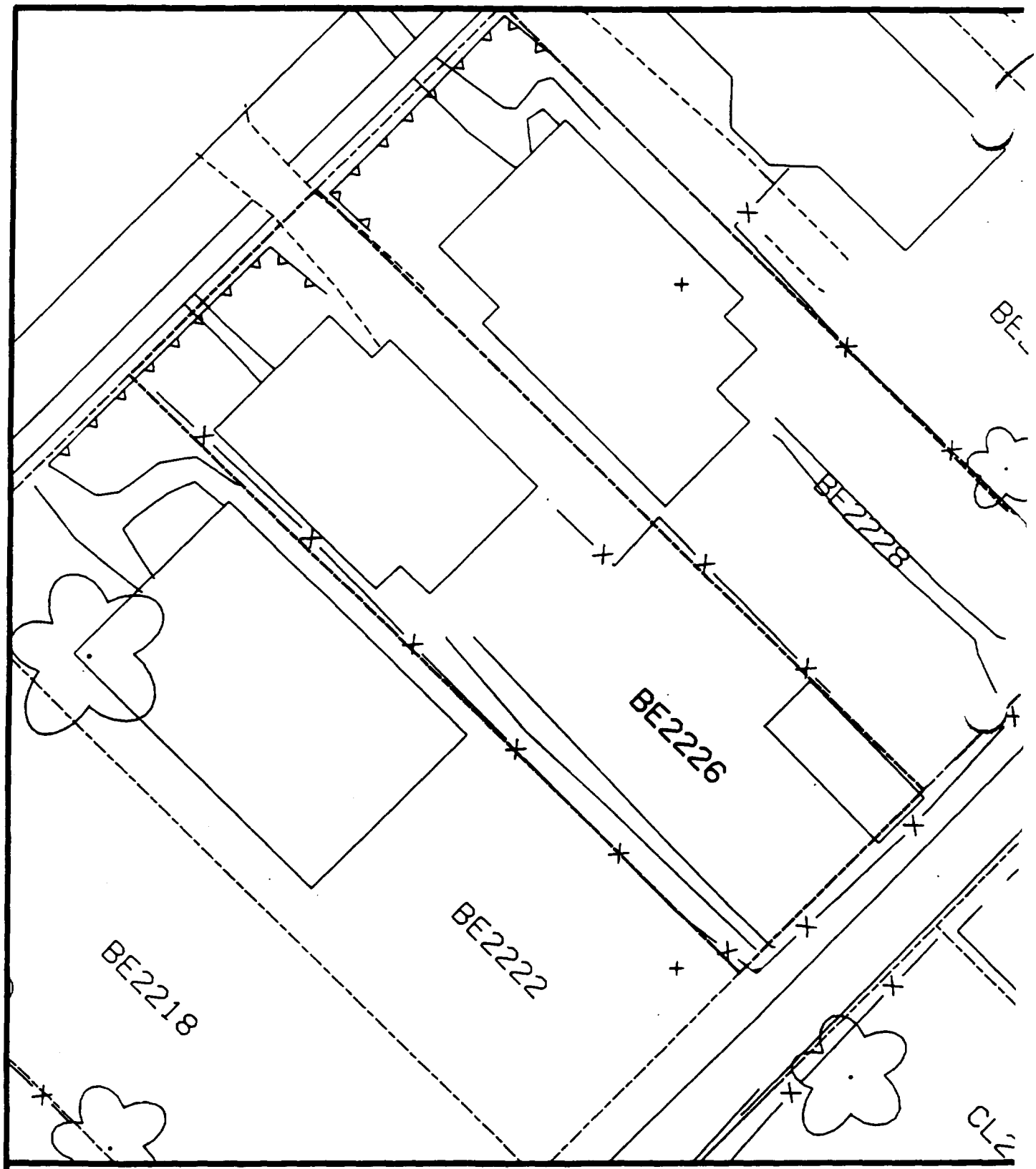

Comments:

N

Scale: 1 in = 20 ft

PRE-DESIGN FIELD INVESTIGATION
NL/TARACORP SUPERFUND SITE
GRANITE CITY, IL

PROJECT NO.
89MC114V

Woodward-Clyde Consultants
Engineering & sciences applied to the earth & its environment

DRN. BY:
CHKD. BY:

2226 BENTON ST.

Resident ID
BE2226

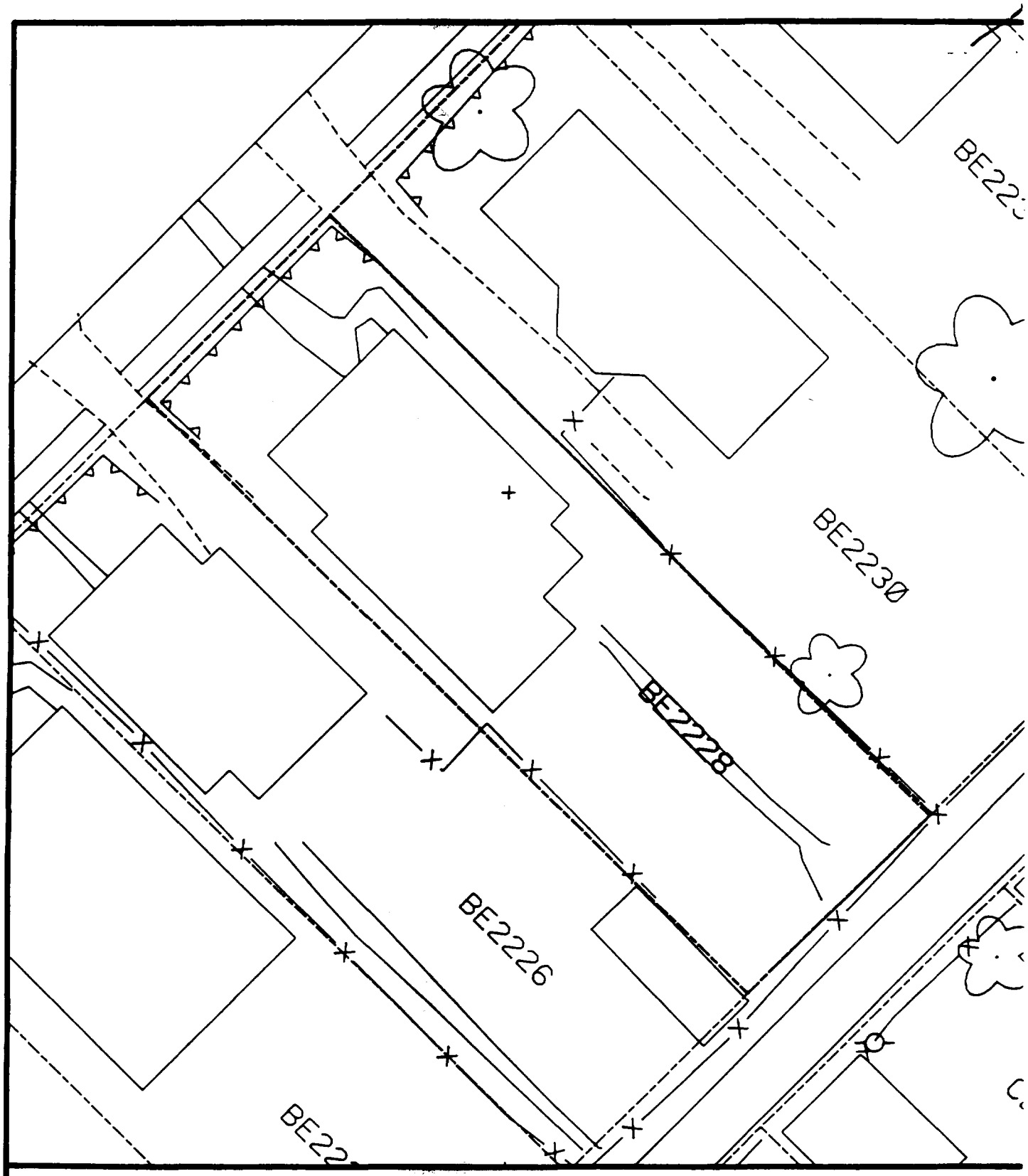

Comments:

N

Scale: 1 in = 20 ft

PRE-DESIGN FIELD INVESTIGATION
NL/TARACORP SUPERFUND SITE
GRANITE CITY, IL

PROJECT NO.
89MC114V

Woodward-Clyde Consultants

Engineering & sciences applied to the earth & its environment

DRN. BY:

CHKD. BY:

2228 BENTON ST.

Resident ID No.
BE2228

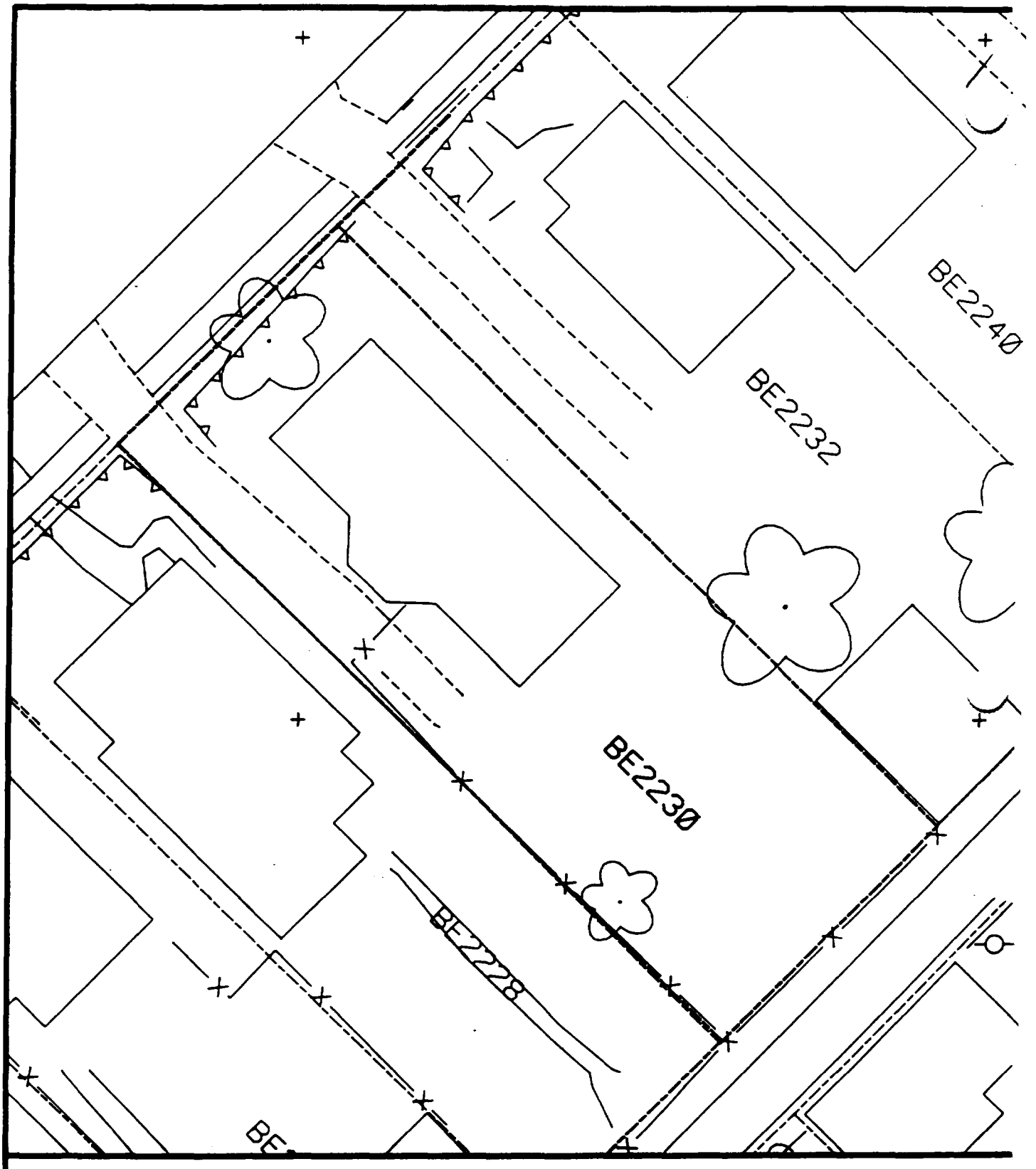

Comments:

N

Scale: 1 in = 20 ft

PRE-DESIGN FIELD INVESTIGATION
NL/TARACORP SUPERFUND SITE
GRANITE CITY, IL

PROJECT NO.
89MCII

Woodward-Clyde Consultants
Engineering & sciences applied to the earth & its environment

DRN. BY:
CHKD. BY:

2230 BENTON ST.

Resident ID N
BE2230

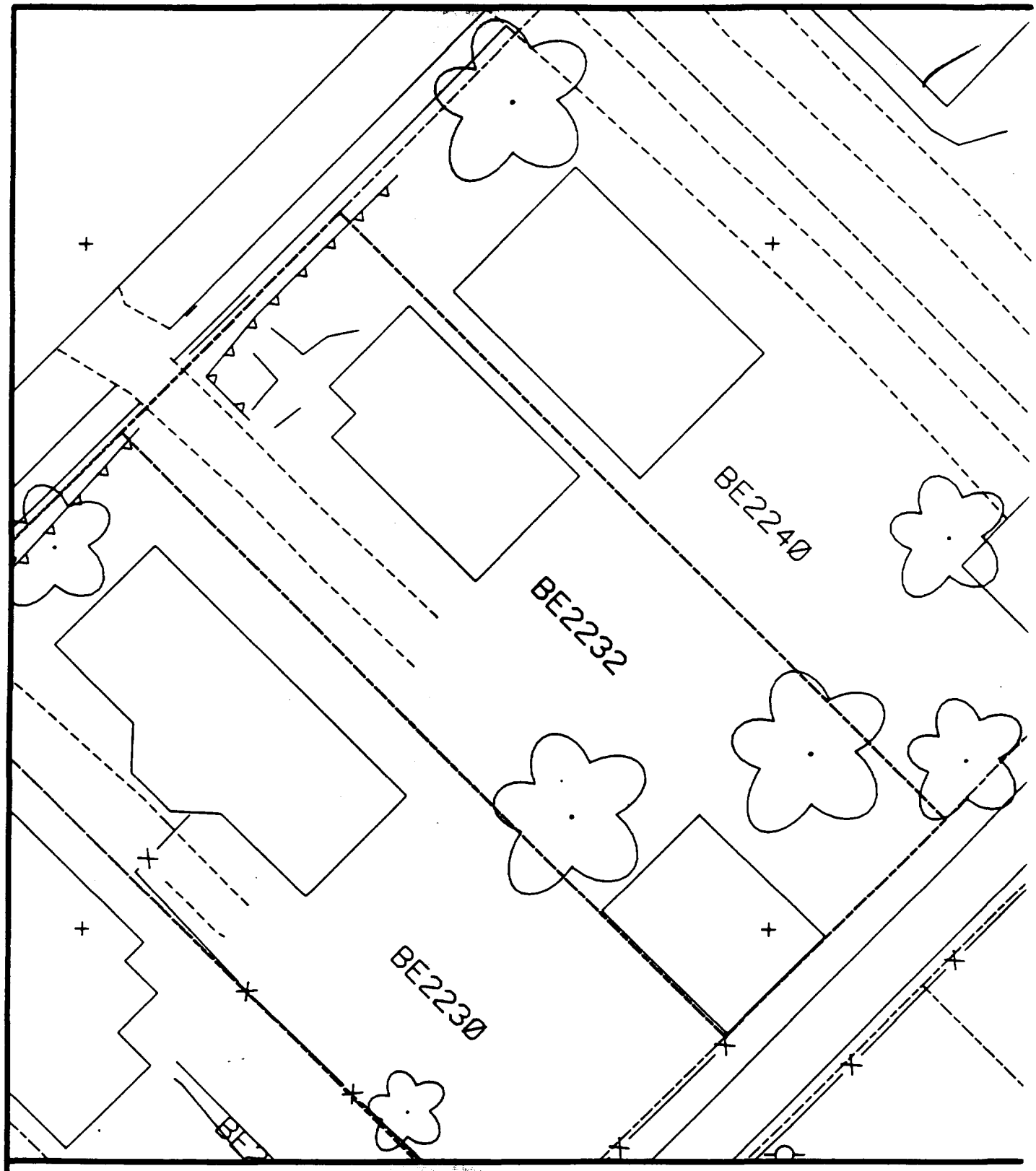

Comments:

N

Scale: 1 in = 20 ft

PRE-DESIGN FIELD INVESTIGATION
NL/TARACORP SUPERFUND SITE
GRANITE CITY, IL

PROJECT NO.
89MC114V

Woodward-Clyde Consultants

Engineering & sciences applied to the earth & its environment

DRN. BY:

CHKD. BY:

2232 BENTON ST.

Resident ID No.
BE2232

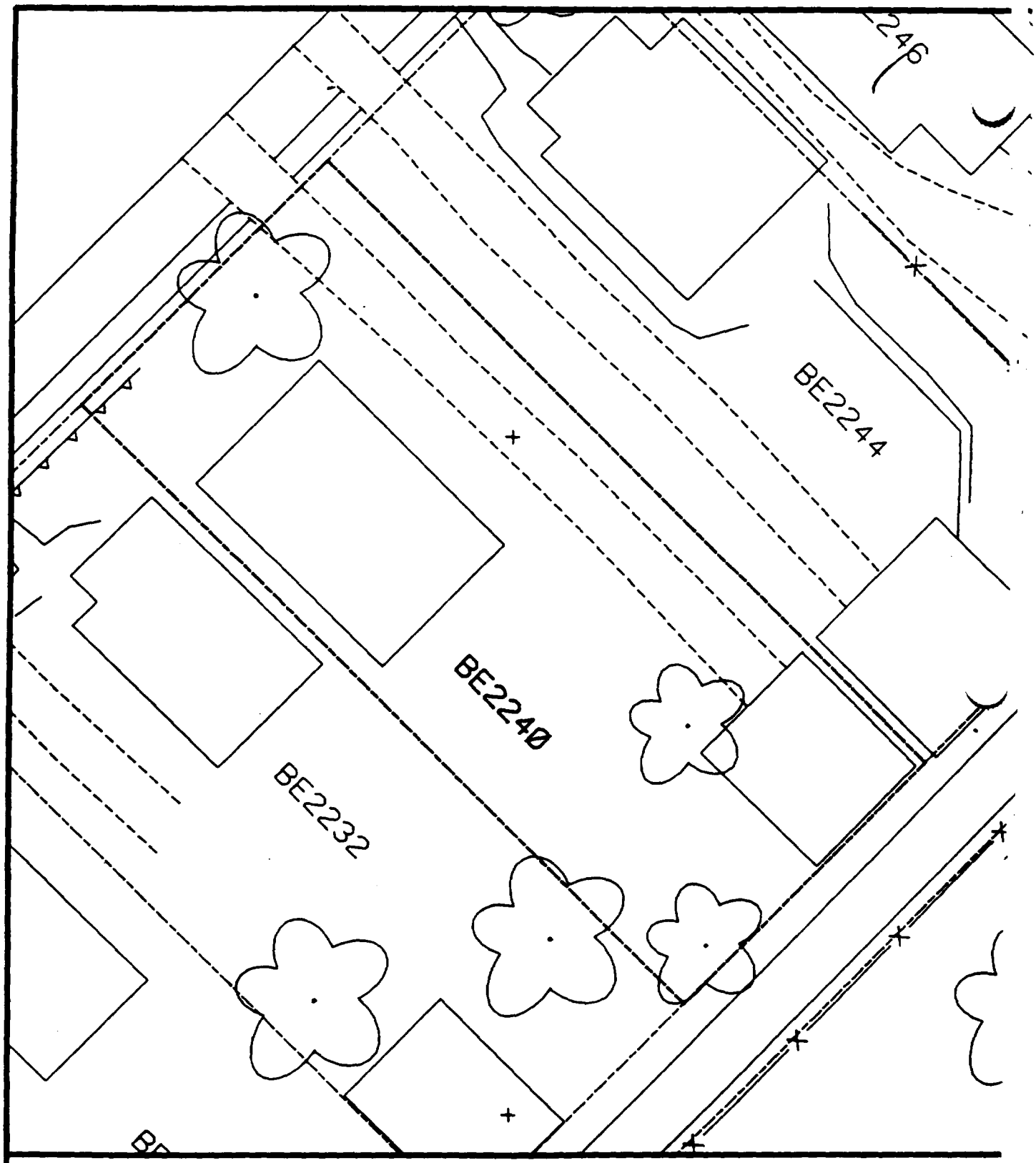

Comments:

N

Scale: 1 in = 20 ft

PRE-DESIGN FIELD INVESTIGATION
NL/TARACORP SUPERFUND SITE
GRANITE CITY, IL

PROJECT NO
89MCI[illegible]V

Woodward-Clyde Consultants

Engineering & sciences applied to the earth & its environment

DRN. BY:

CHKD. BY:

2240 BENTON ST.

Resident ID
BE2240

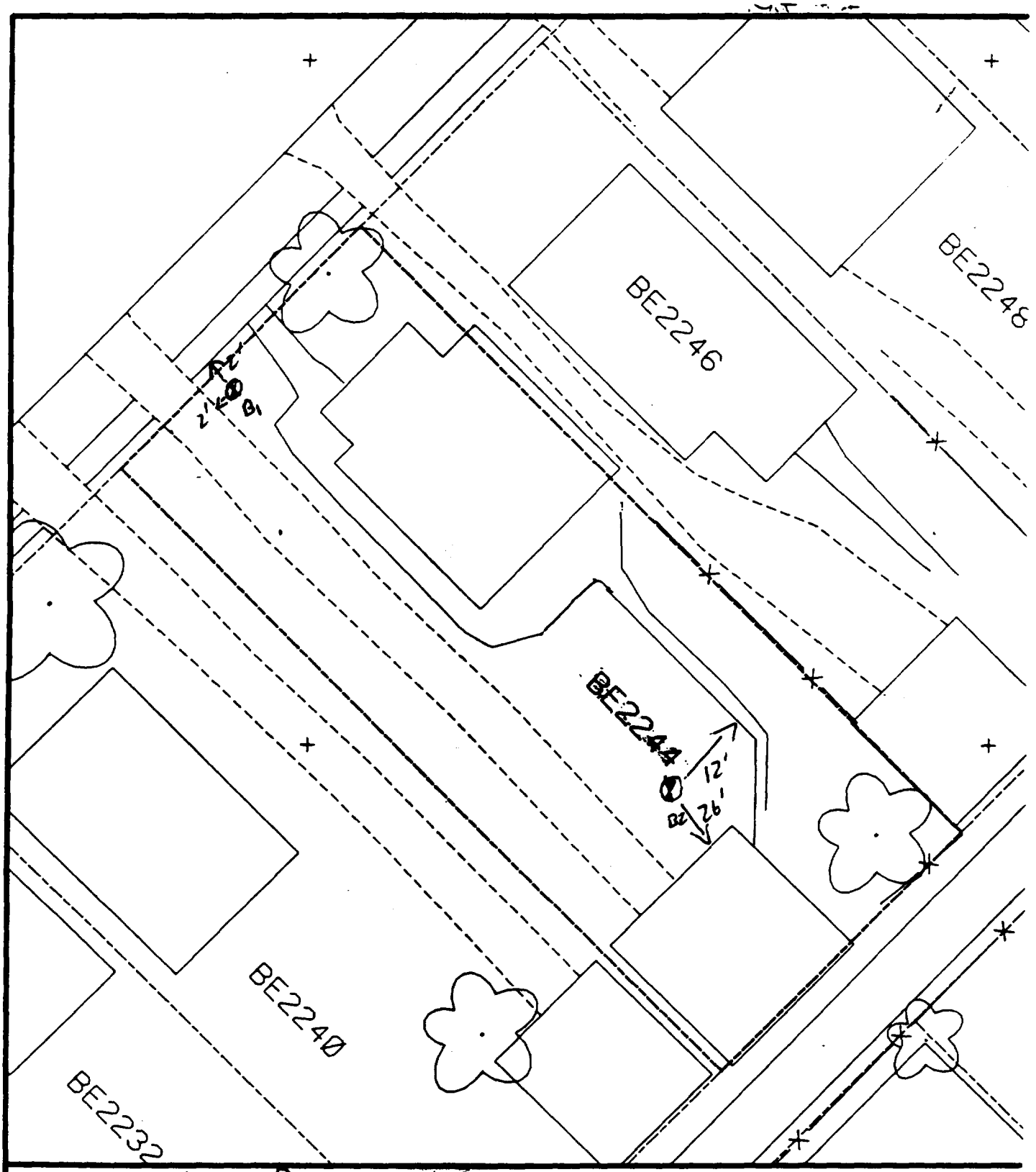

Comments: House & Pavement = 40%

B1 2' from drive
2' from front walk

B2 26' from garage
12' from sidewalk

Scale: 1 in = 20 ft

PRE-DESIGN FIELD INVESTIGATION NL/TARACORP SUPERFUND SITE GRANITE CITY, IL		PROJECT NO. 89MC114V
Woodward-Clyde Consultants Engineering & sciences applied to the earth & its environment		
DRN. BY: CHKD. BY:	2244 BENTON ST.	Resident ID No BE2244

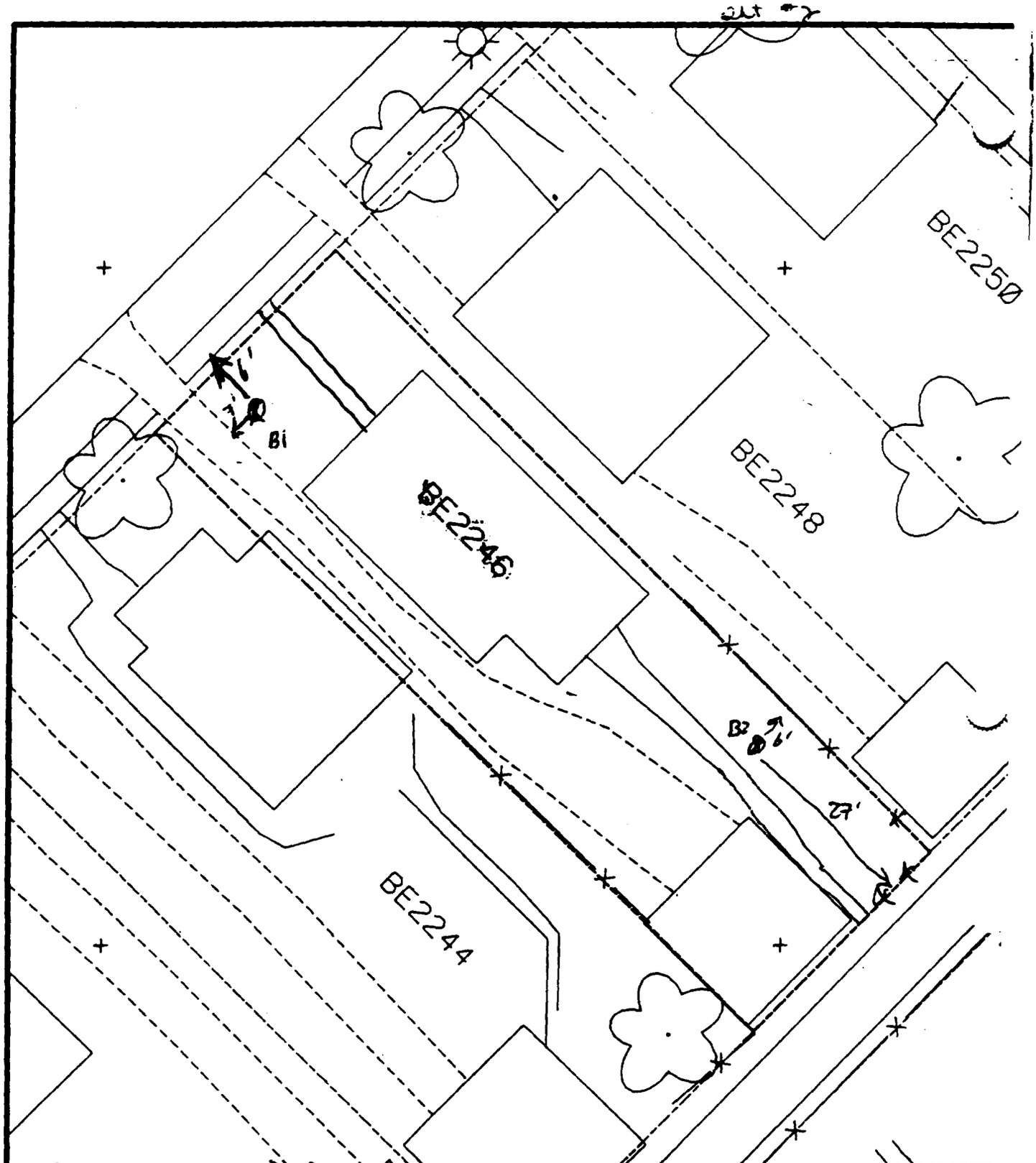

Comments: House & Pavement = 60%

B1 7' from drive
6' from front walk
B2 27' from back fence
6' from N fence

Scale: 1 in = 20 ft

PRE-DESIGN FIELD INVESTIGATION
NL/TARACORP SUPERFUND SITE
GRANITE CITY, IL

PROJECT NO
89MC114

Woodward-Clyde Consultants
Engineering & sciences applied to the earth & its environmen

DRN. BY:
CHKD. BY:

2246 BENTON ST.

Resident ID
BE2246

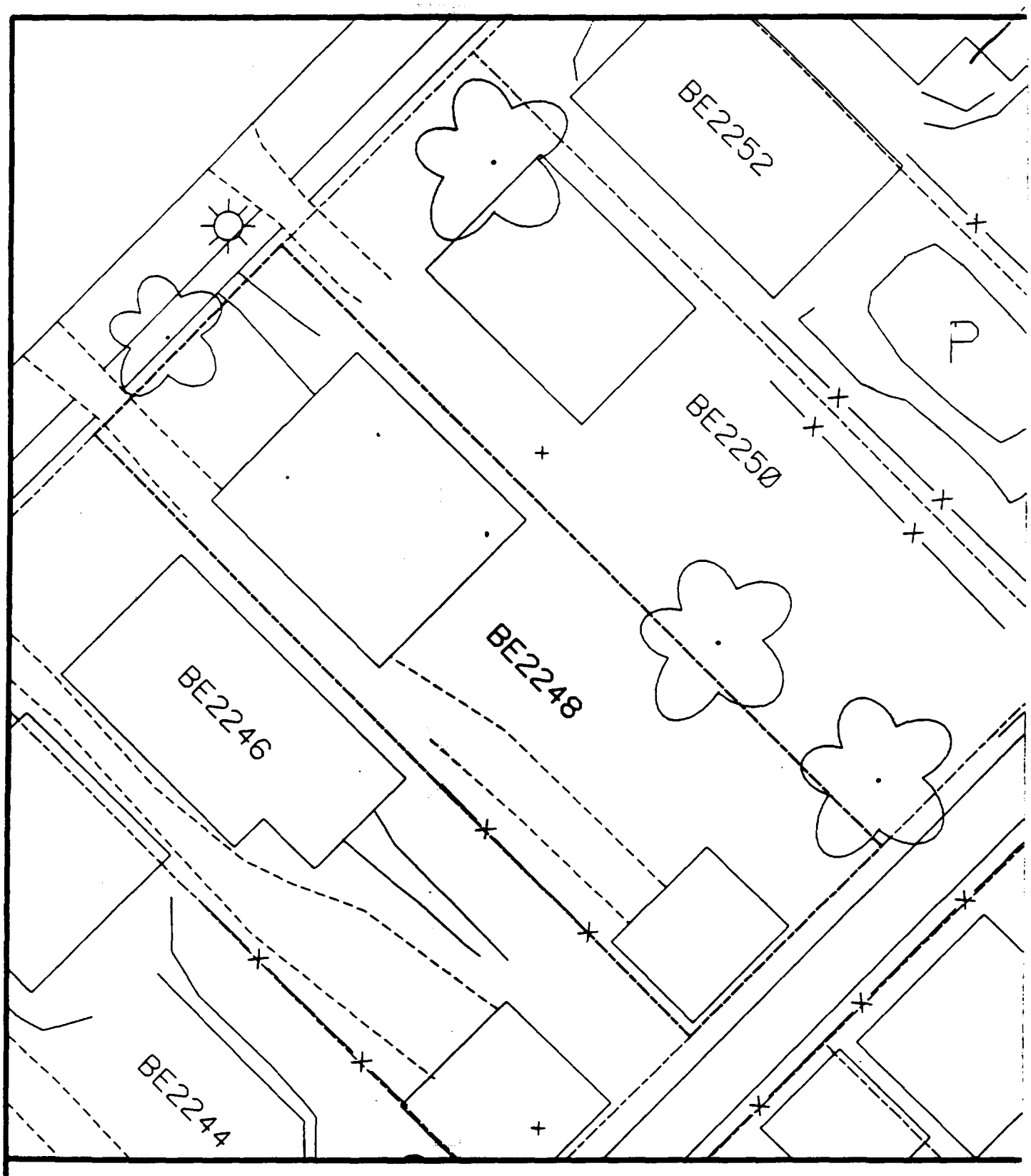

Comments:

N

Scale: 1 in = 20 ft

PRE-DESIGN FIELD INVESTIGATION
NL/TARACORP SUPERFUND SITE
GRANITE CITY, IL

PROJECT NO.
89MC114V

Woodward-Clyde Consultants

Engineering & sciences applied to the earth & its environment

DRN. BY:

CHKD. BY:

2248 BENTON ST.

Resident ID No.
BE2248

Sht 2

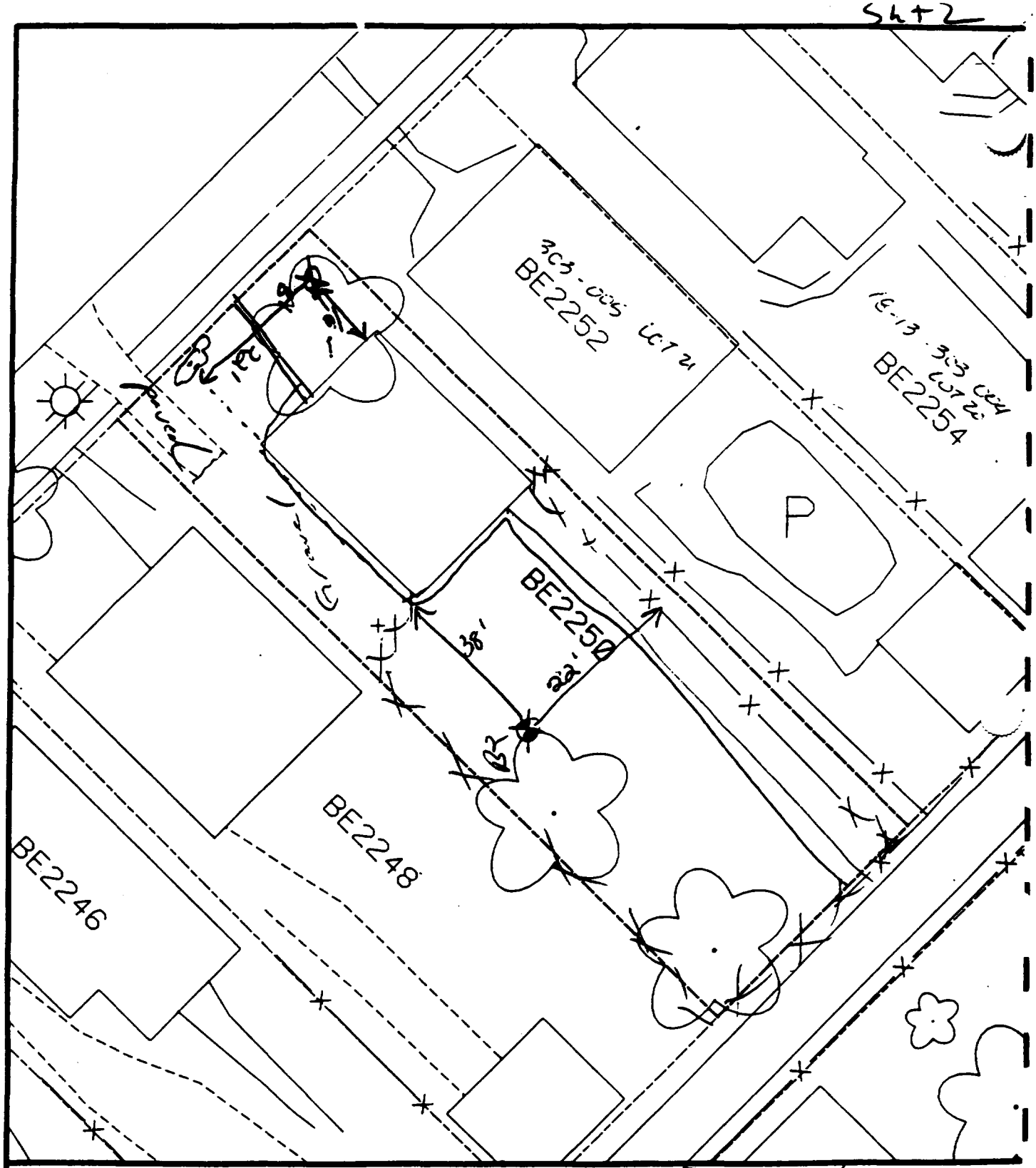

Comments: 359

BE 2248 303-007 LOT 22,23
2246 303-008 LOT 23
2244 303-009 LOT 24
B1 - 16' north of house,
22' east of corner
Scale: 1 in = 20 ft of house.

PRE-DESIGN FIELD INVESTIGATION NL/TARACORP SUPERFUND SITE GRANITE CITY, IL		PROJECT NO. 89MC114V
Woodward-Clyde Consultants Engineering & sciences applied to the earth & its environment		
DRN. BY: CHKD. BY:	2250 BENTON ST.	Resident ID No. BE2250

B2 - 22' west of fence & 38' south of house

Sht 2

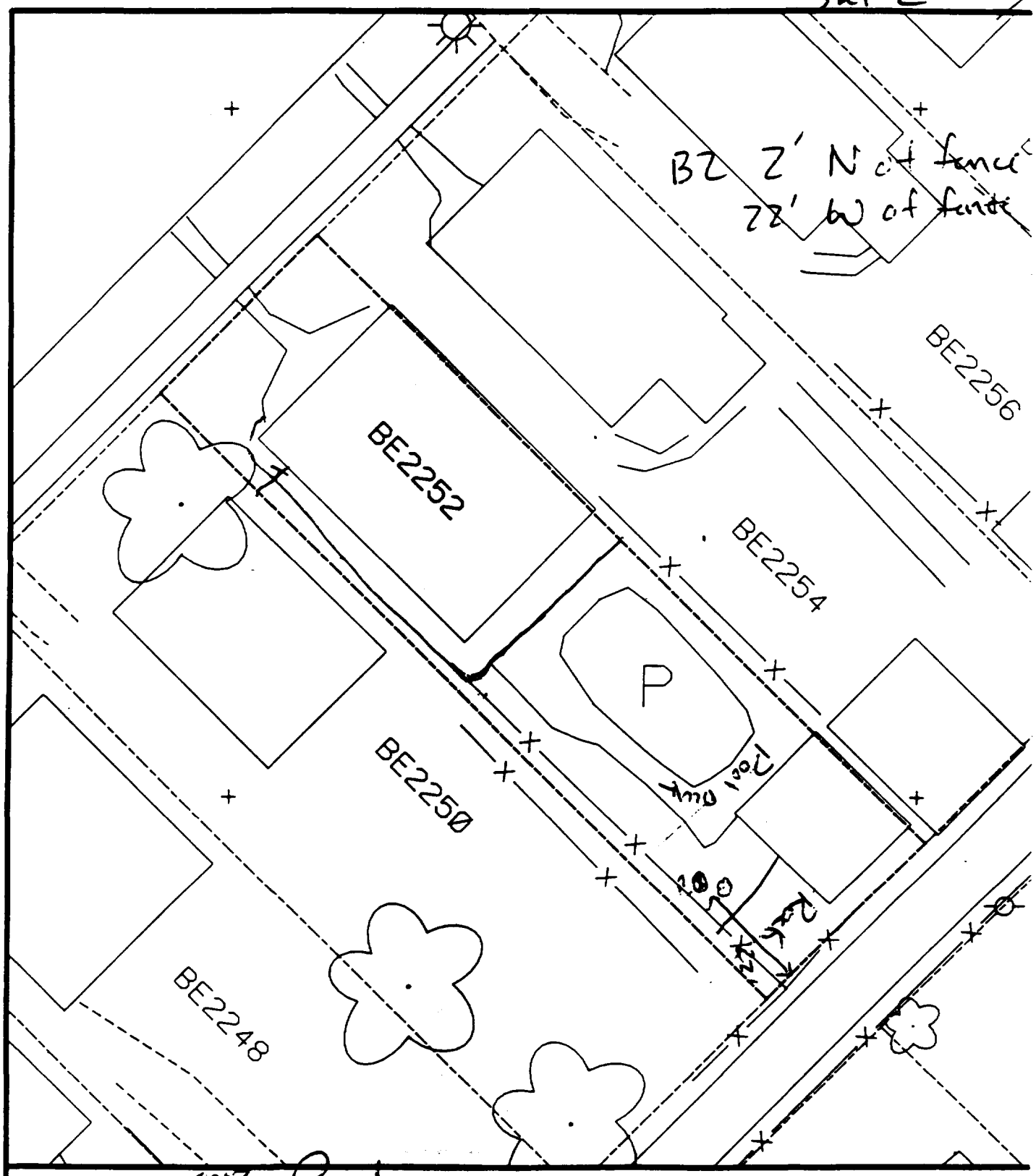

Comments: 80% Paved

N

Scale: 1 in = 20 ft

PRE-DESIGN FIELD INVESTIGATION NL/TARACORP SUPERFUND SITE GRANITE CITY, IL		PROJECT NO. 89MC114V
Woodward-Clyde Consultants Engineering & sciences applied to the earth & its environment		
DRN. BY: CHKD. BY:	2252 BENTON ST.	Resident ID No BE2252

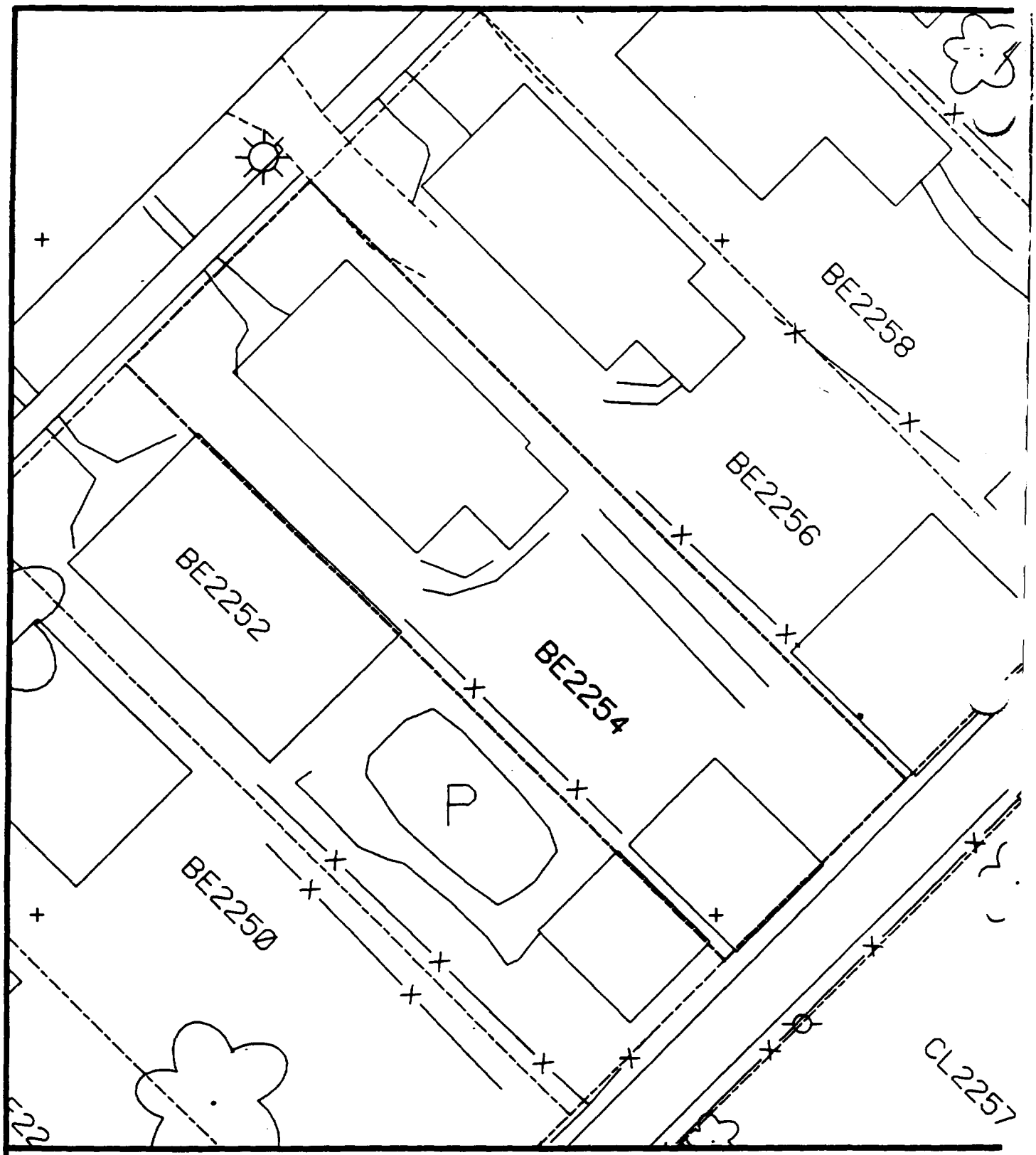

Comments:

N

Scale: 1 in = 20 ft

PRE-DESIGN FIELD INVESTIGATION
NL/TARACORP SUPERFUND SITE
GRANITE CITY, IL

PROJECT NO.
B9MCI14V

Woodward-Clyde Consultants
Engineering & sciences applied to the earth & its environment

DRN. BY:
CHKD. BY:

2254 BENTON ST.

Resident ID No
BE2254

Lot #2

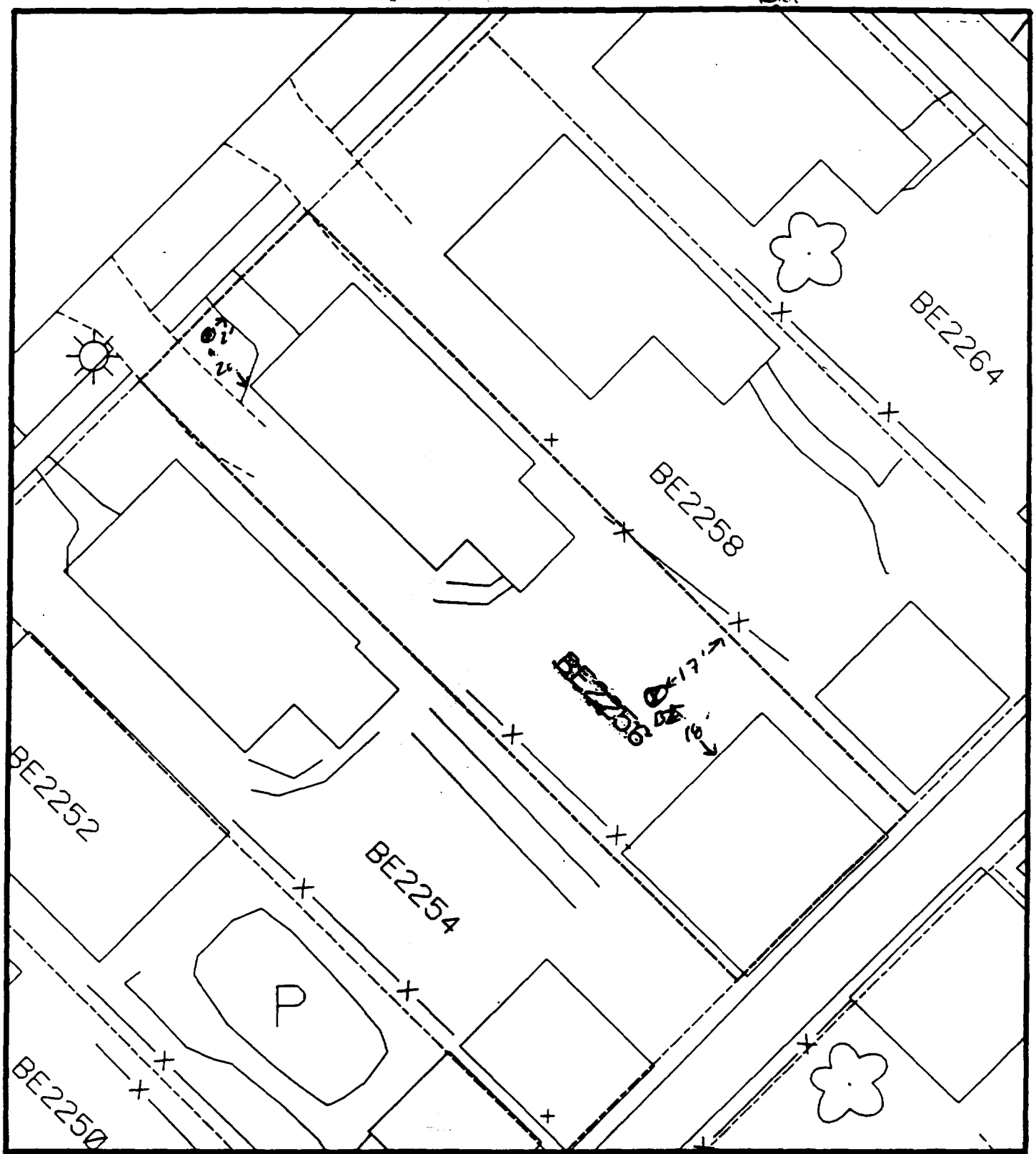

Comments:

B1 20' from house
2' from walk

B2 17' to N fence
18' to back house

Scale: 1 in = 20 ft

PRE-DESIGN FIELD INVESTIGATION NL/TARACORP SUPERFUND SITE GRANITE CITY, IL		PROJECT NO. 89MC114V
Woodward-Clyde Consultants Engineering & sciences applied to the earth & its environment		
DRN. BY: CHKD. BY:	2256 BENTON ST.	Resident ID No. BE2256

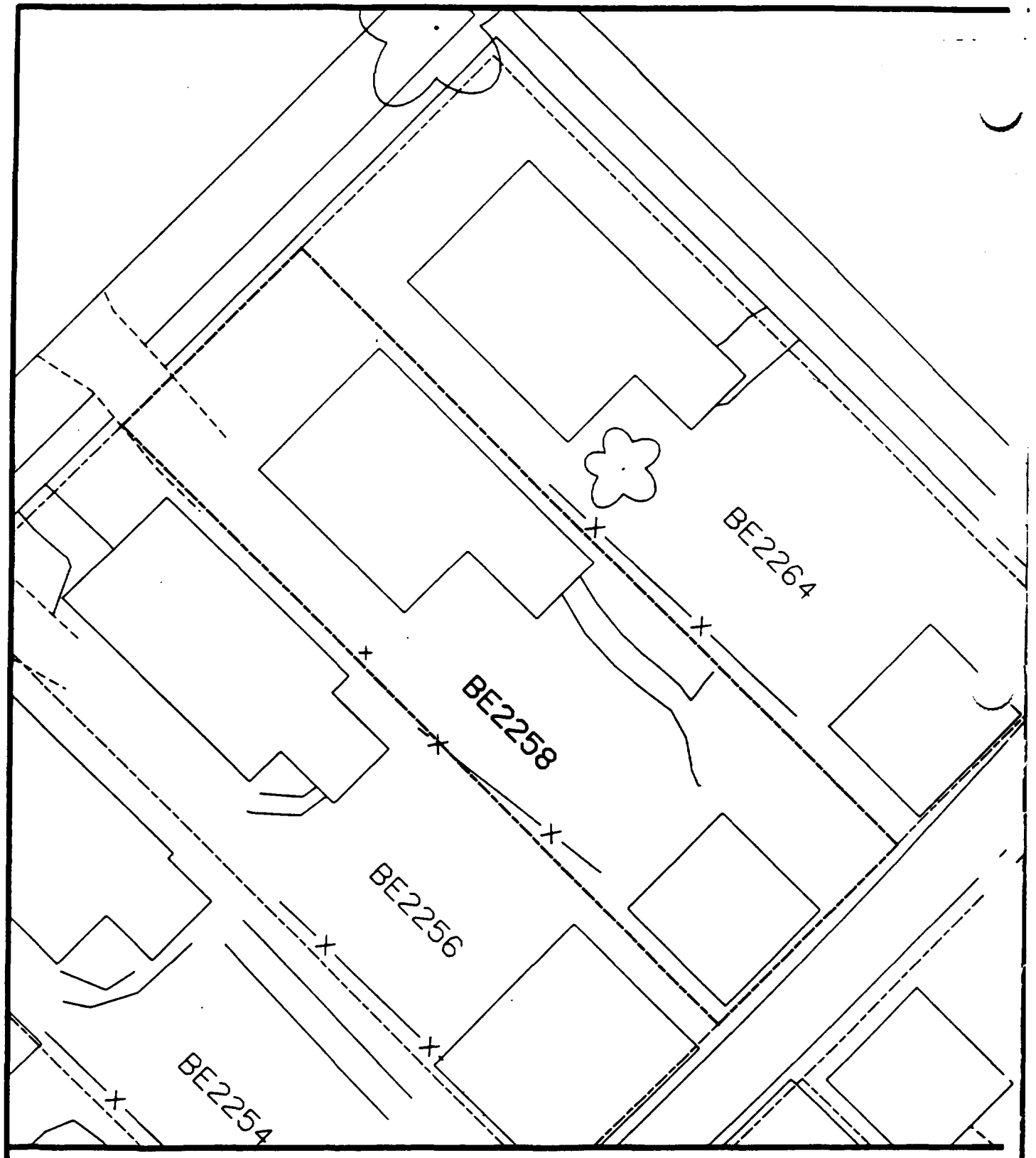

Comments:

N

Scale: 1 in = 20 ft

PRE-DESIGN FIELD INVESTIGATION
NL/TARACORP SUPERFUND SITE
GRANITE CITY, IL

PROJECT NO.
89MC114V

Woodward-Clyde Consultants
Engineering & sciences applied to the earth & its environment

DRN. BY:
CHKD. BY:

2258 BENTON ST.

Resident ID #
BE2258

Sht 2

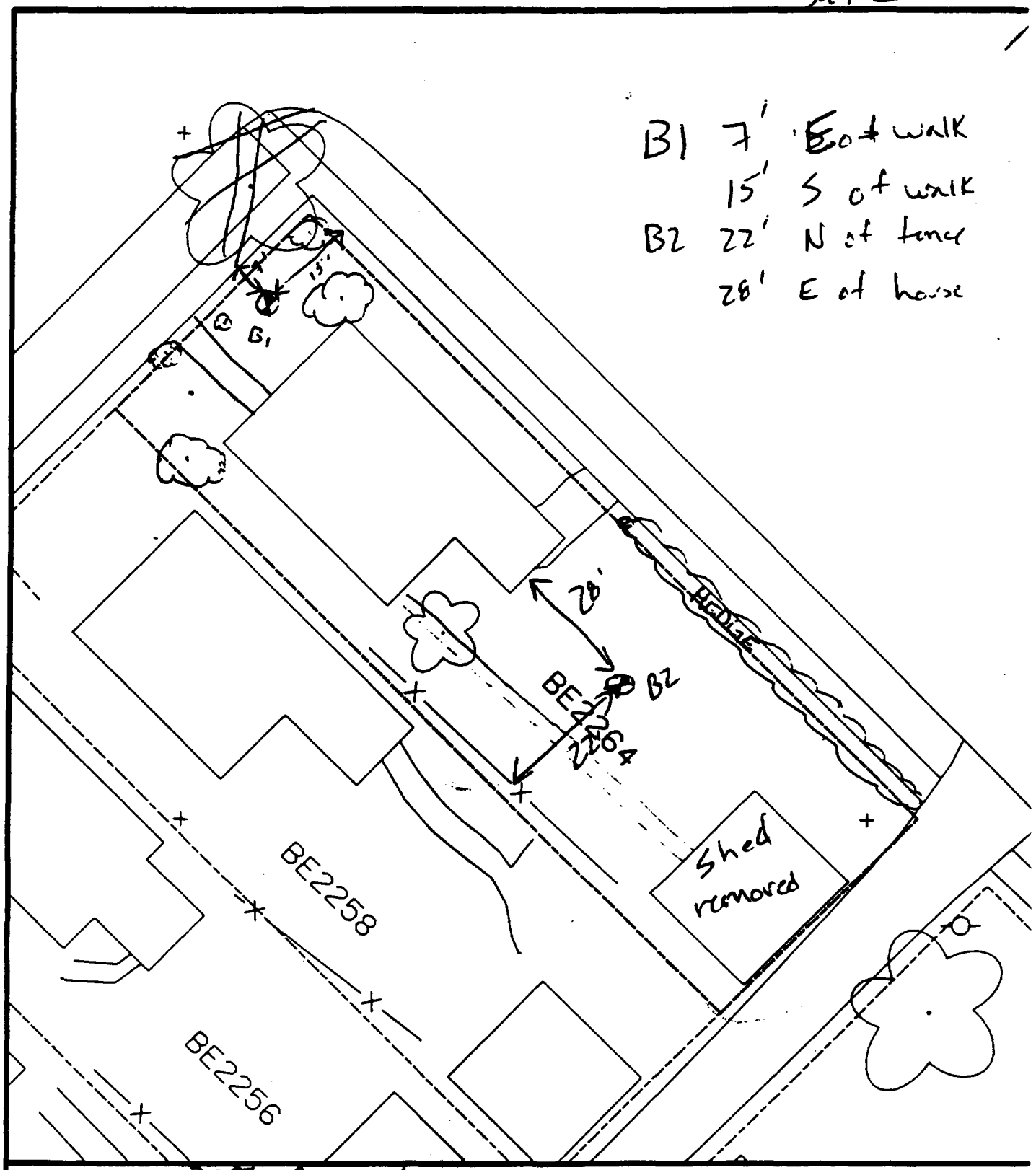

Comments: 30% Covered

N

Scale: 1 in = 20 ft

PRE-DESIGN FIELD INVESTIGATION NL/TARACORP SUPERFUND SITE GRANITE CITY, IL		PROJECT NO. 89MC114V
Woodward-Clyde Consultants Engineering & sciences applied to the earth & its environment		
DRN. BY: CHKD. BY:	2264 BENTON ST.	Resident ID No. BE2264

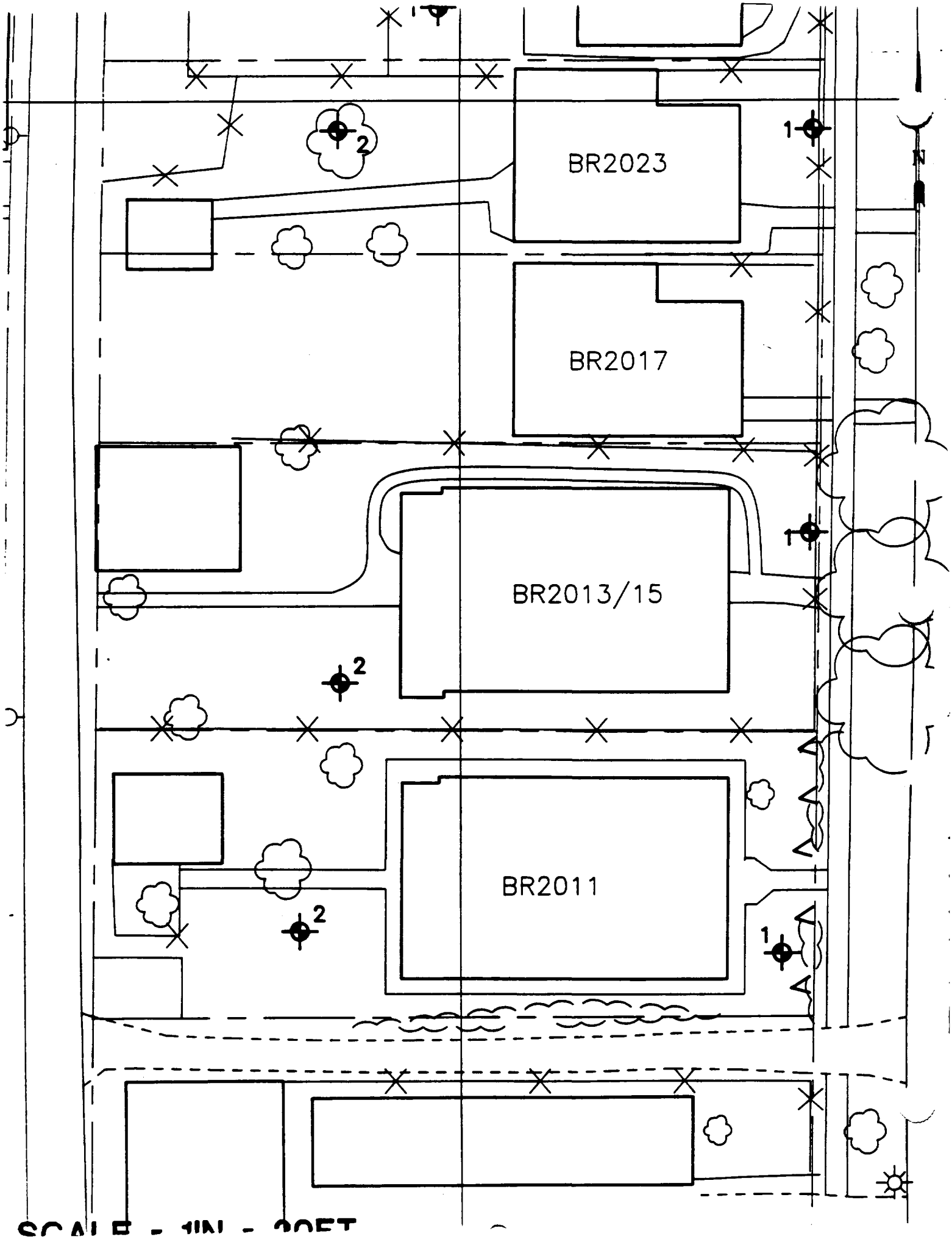

SCALE - 1IN - 20FT

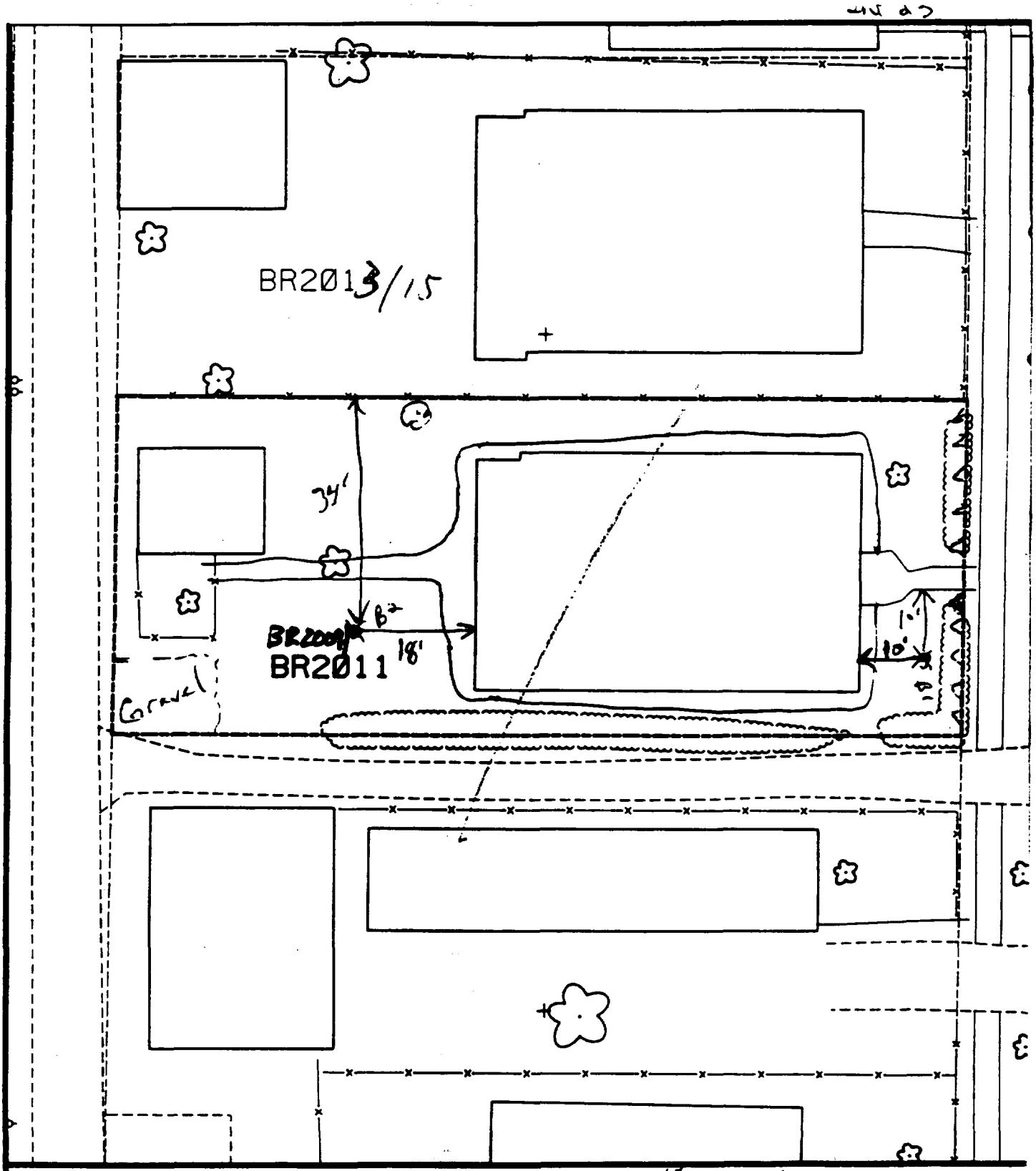

Comments: % panel — 50%

B1 — 10' east of house & 10' south of sidewalk.

B2 — 34' south of fence & 18' west of house.

N

Scale: 1 in = 20 ft

PRE-DESIGN FIELD INVESTIGATION NL/TARACORP SUPERFUND SITE GRANITE CITY, IL		PROJECT NO. 89MC114V
Woodward-Clyde Consultants Engineering & sciences applied to the earth & its environment		
DRN. BY: CHKD. BY:	2011 BRYAN AVE.	Resident ID No BR2011

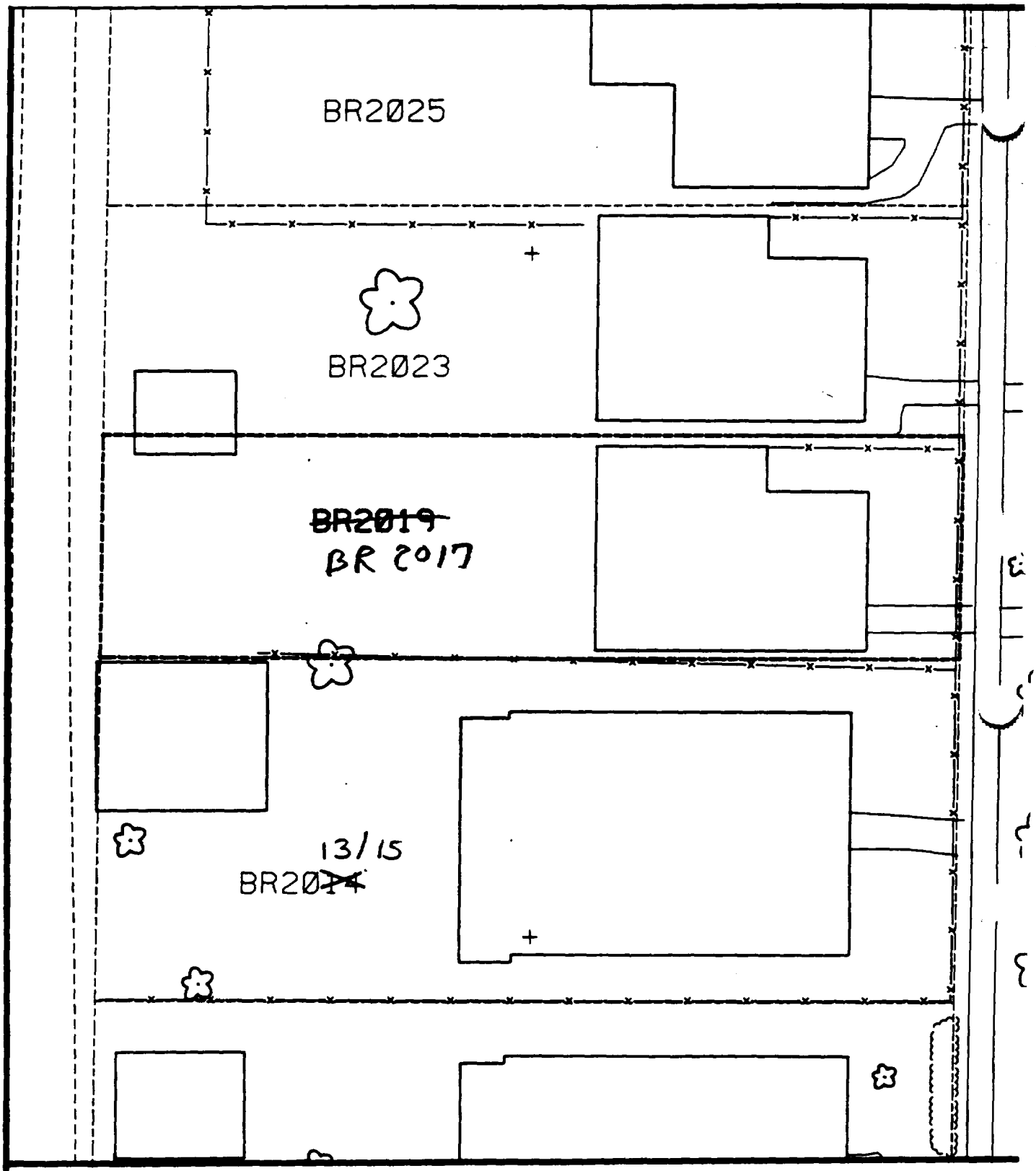

Comments:

N

Scale: 1 in = 20 ft

PRE-DESIGN FIELD INVESTIGATION
NL/TARACORP SUPERFUND SITE
GRANITE CITY, IL

PROJECT NO.
89MC114V

Woodward-Clyde Consultants
Engineering & sciences applied to the earth & its environment

DRN. BY:
CHKD. BY:

2019 BRYAN AVE.

Resident ID
BR2019

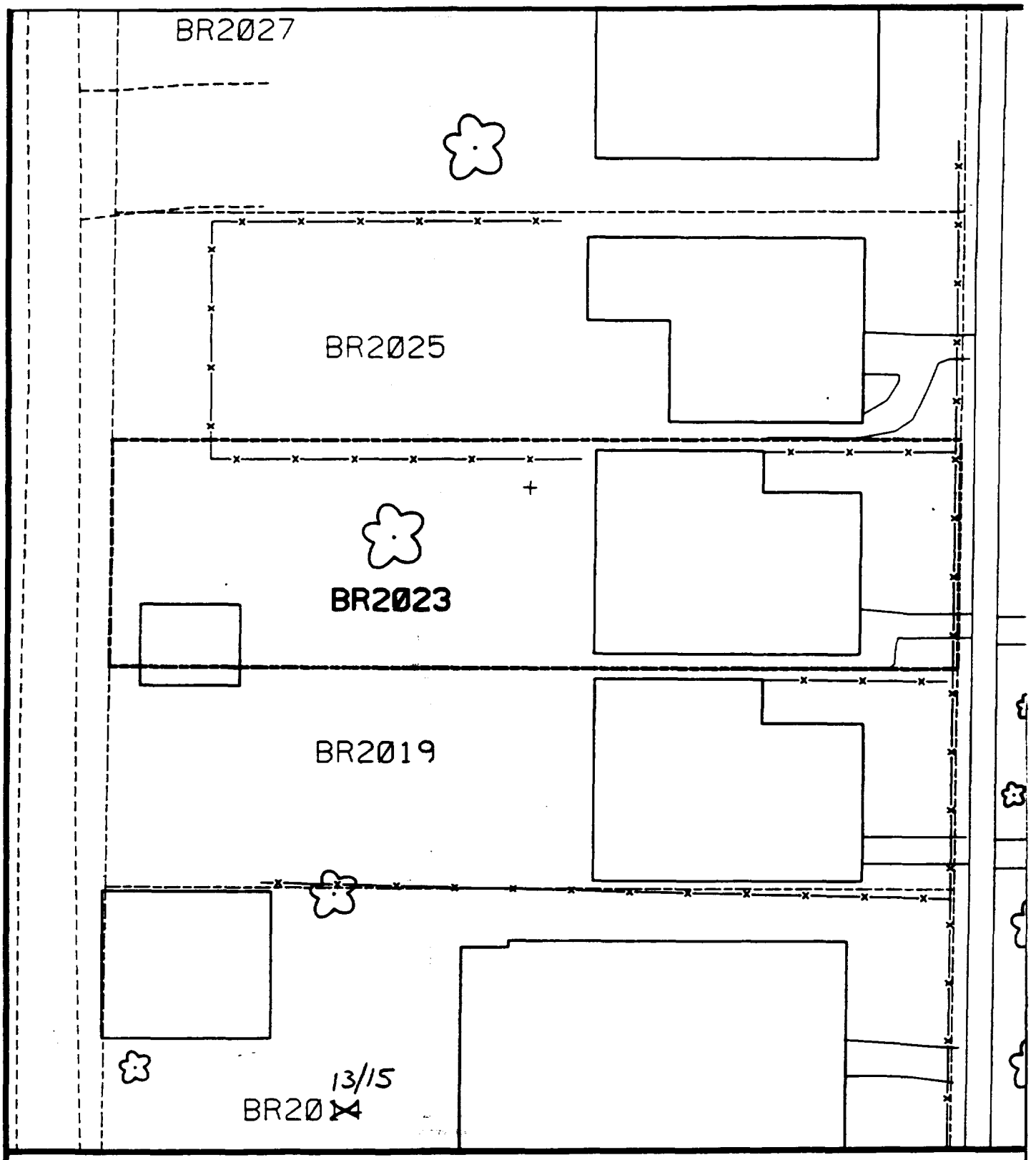

Comments:

N

Scale: 1 in = 20 ft

PRE-DESIGN FIELD INVESTIGATION NL/TARACORP SUPERFUND SITE GRANITE CITY, IL		PROJECT NO. 89MCI14V
Woodward-Clyde Consultants Engineering & sciences applied to the earth & its environment		
DRN. BY: CHKD. BY:	2023 BRYAN AVE.	Resident ID No. BR2023

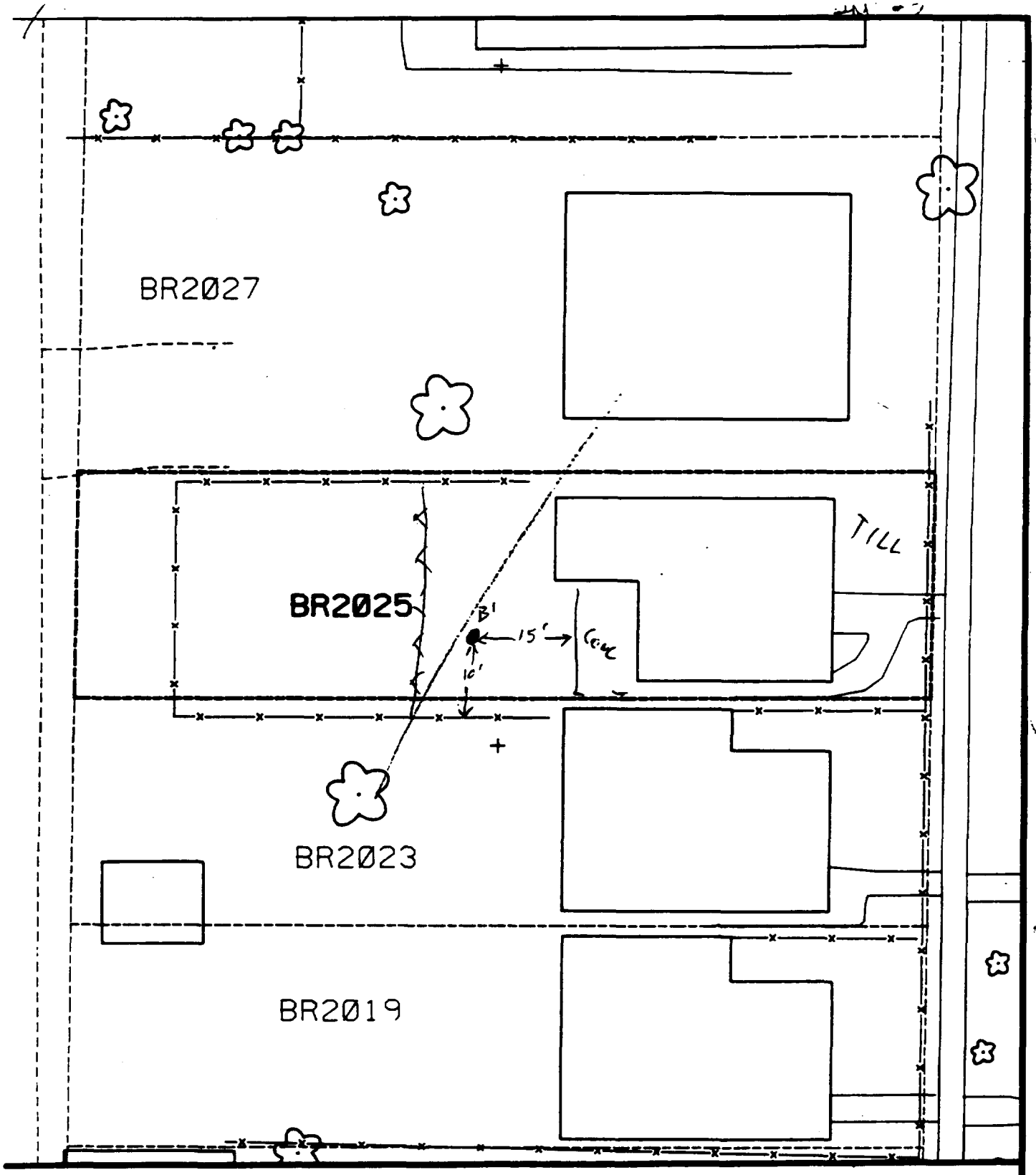

Comments:

B1 - 15' WEST OF CONC. PATIO
10' NORTH OF FENCE

N

B2 - TILLED

Scale: 1 in = 20 ft

PRE-DESIGN FIELD INVESTIGATION NL/TARACORP SUPERFUND SITE GRANITE CITY, IL		PROJECT NO. 89MC114V
Woodward-Clyde Consultants Engineering & sciences applied to the earth & its environment		
DRN. BY: CHKD. BY:	2025 BRYAN AVE.	Resident ID No. BR2025

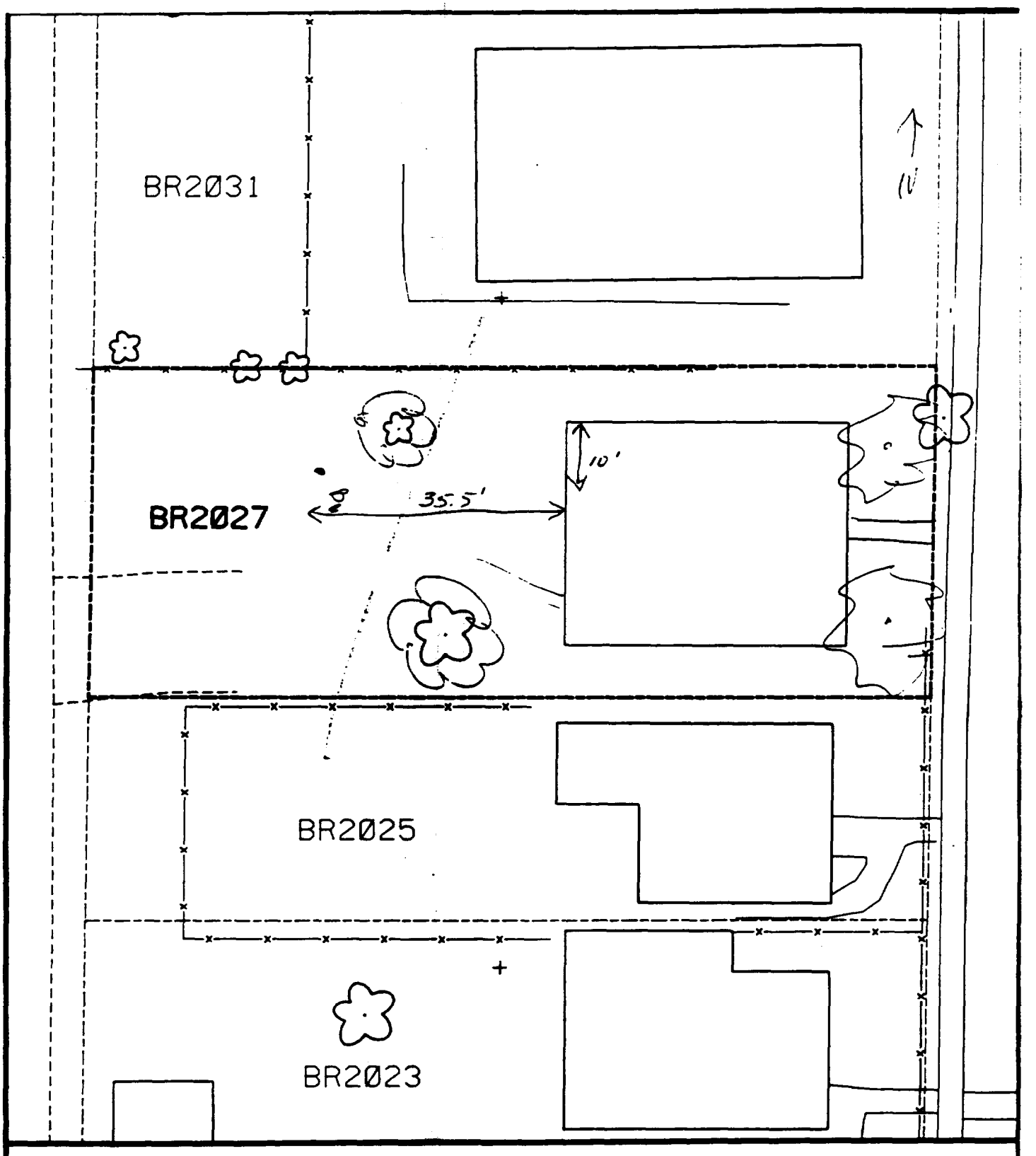

Comments:

3, 35.5 FT WEST OF NW HOUSE CORNER AND 10 FT ~~NORTH~~ SOUTH OF NW HOUSE CORNER

3₂ - NOT TAKEN - COMPLETELY COVERED BY CANOPY

Scale: 1 in = 20 ft

PRE-DESIGN FIELD INVESTIGATION NL/TARACORP SUPERFUND SITE GRANITE CITY, IL		PROJECT NO. 89MC114V
Woodward-Clyde Consultants Engineering & sciences applied to the earth & its environment		
DRN. BY: CHKD. BY:	2027 BRYAN AVE.	Resident ID No. BR2027

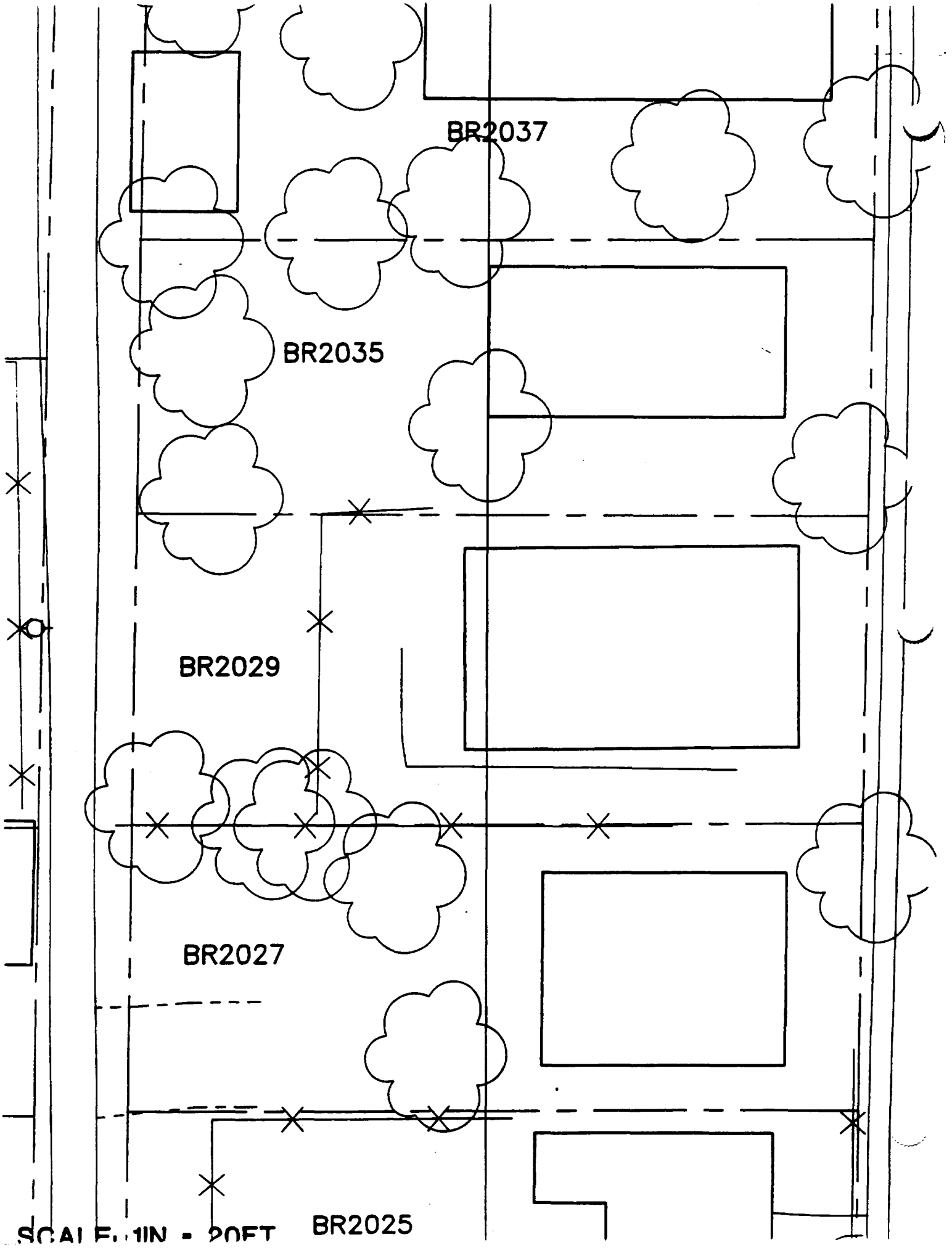
BR2037
BR2035
BR2029
BR2027
BR2025
SCALE: 1IN = 20FT

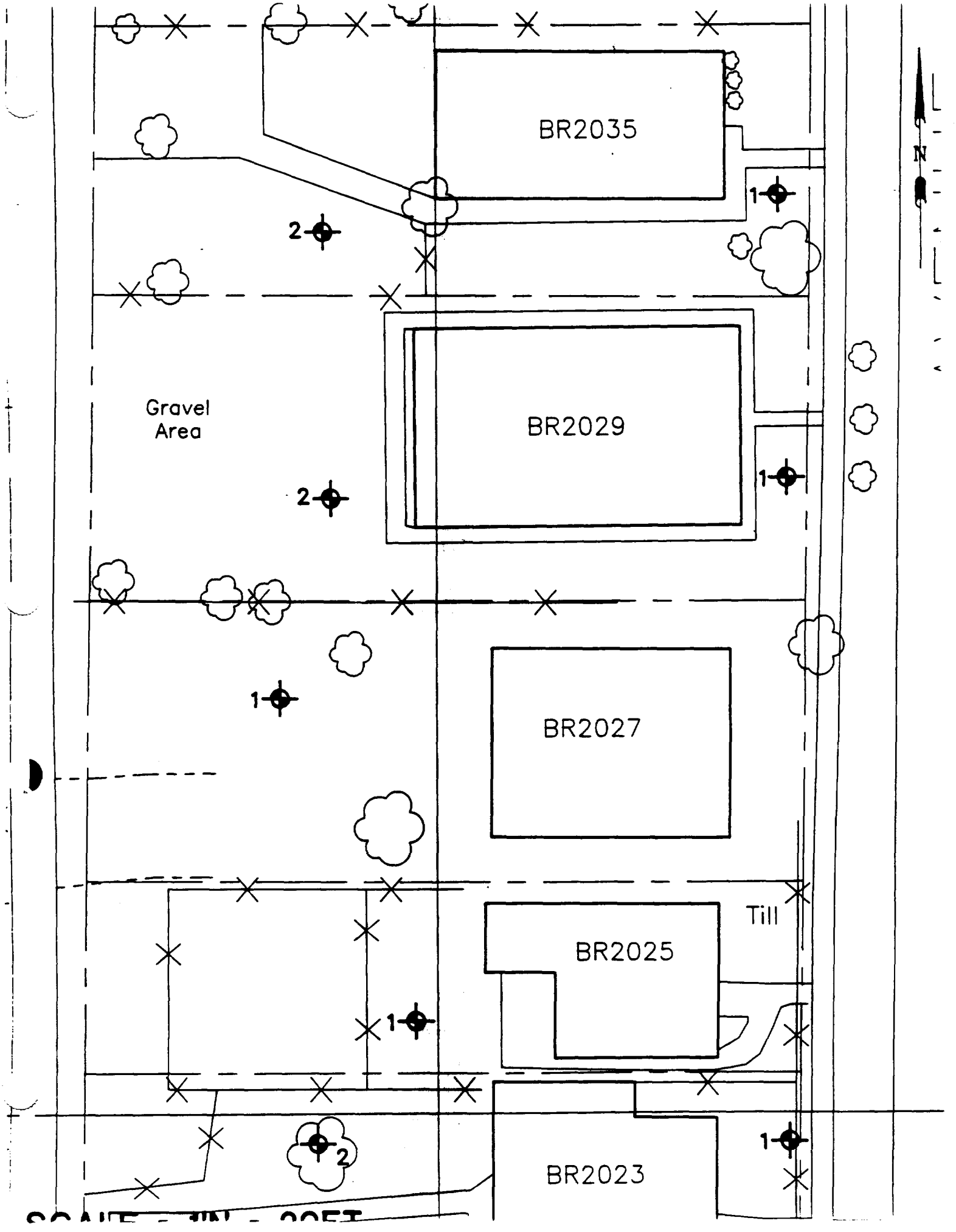
BR2035
BR2029
BR2027
BR2025
BR2023
Gravel
Area
Till
N
1
2

sht 23

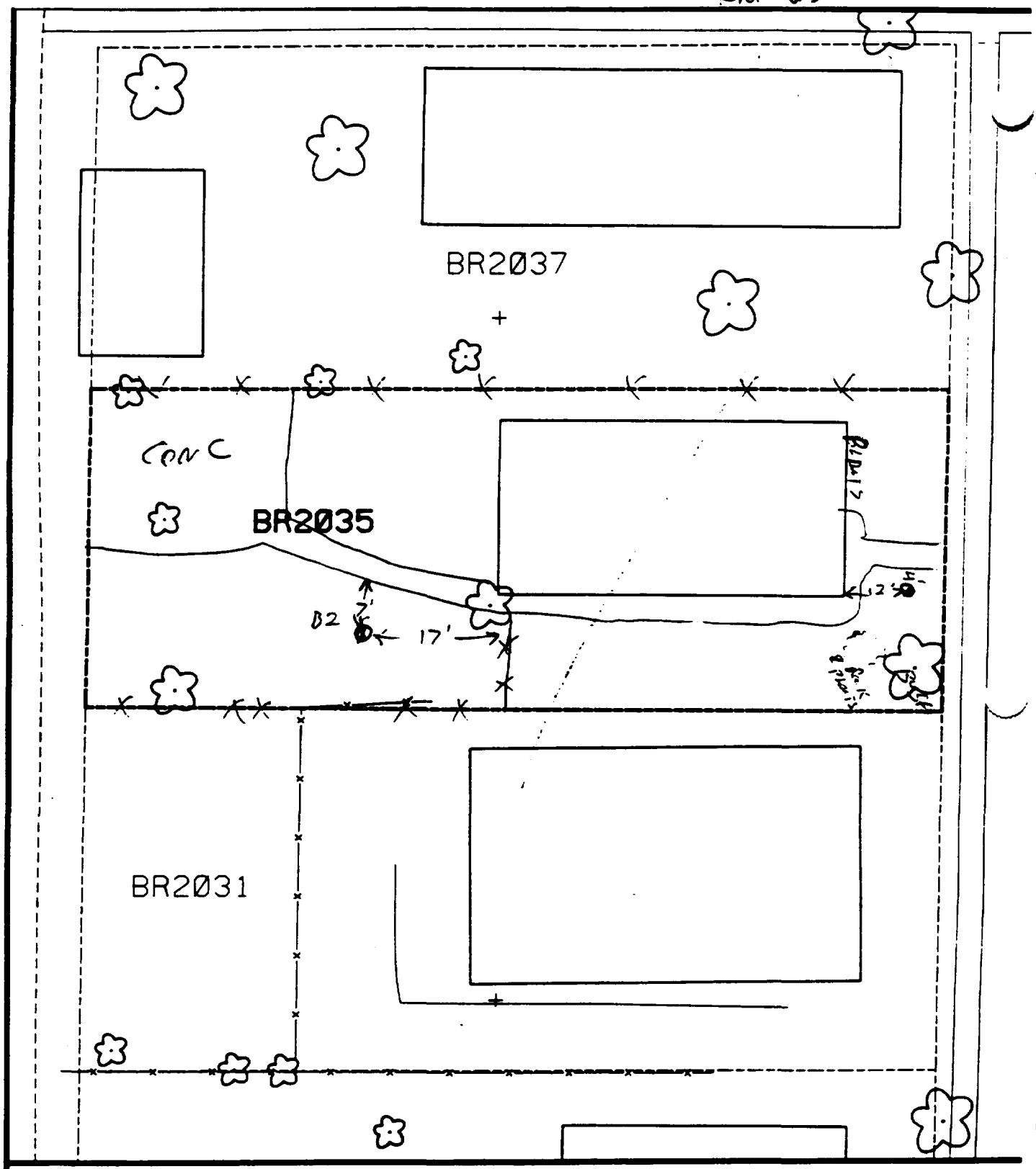

Comments:

B1 - 12' EAST OF HOUSE
4' SOUTH OF SIDEWALK

B2 - 17' WEST OF HOUSE
7 SOUTH OF SIDEWALK

N

Scale: 1 in = 20 ft

PRE-DESIGN FIELD INVESTIGATION
NL/TARACORP SUPERFUND SITE
GRANITE CITY, IL

PROJECT NO. 89MC114V

Woodward-Clyde Consultants
Engineering & sciences applied to the earth & its environment

DRN. BY:
CHKD. BY:

2035 BRYAN AVE.

Resident ID No. BR2035

alt 23

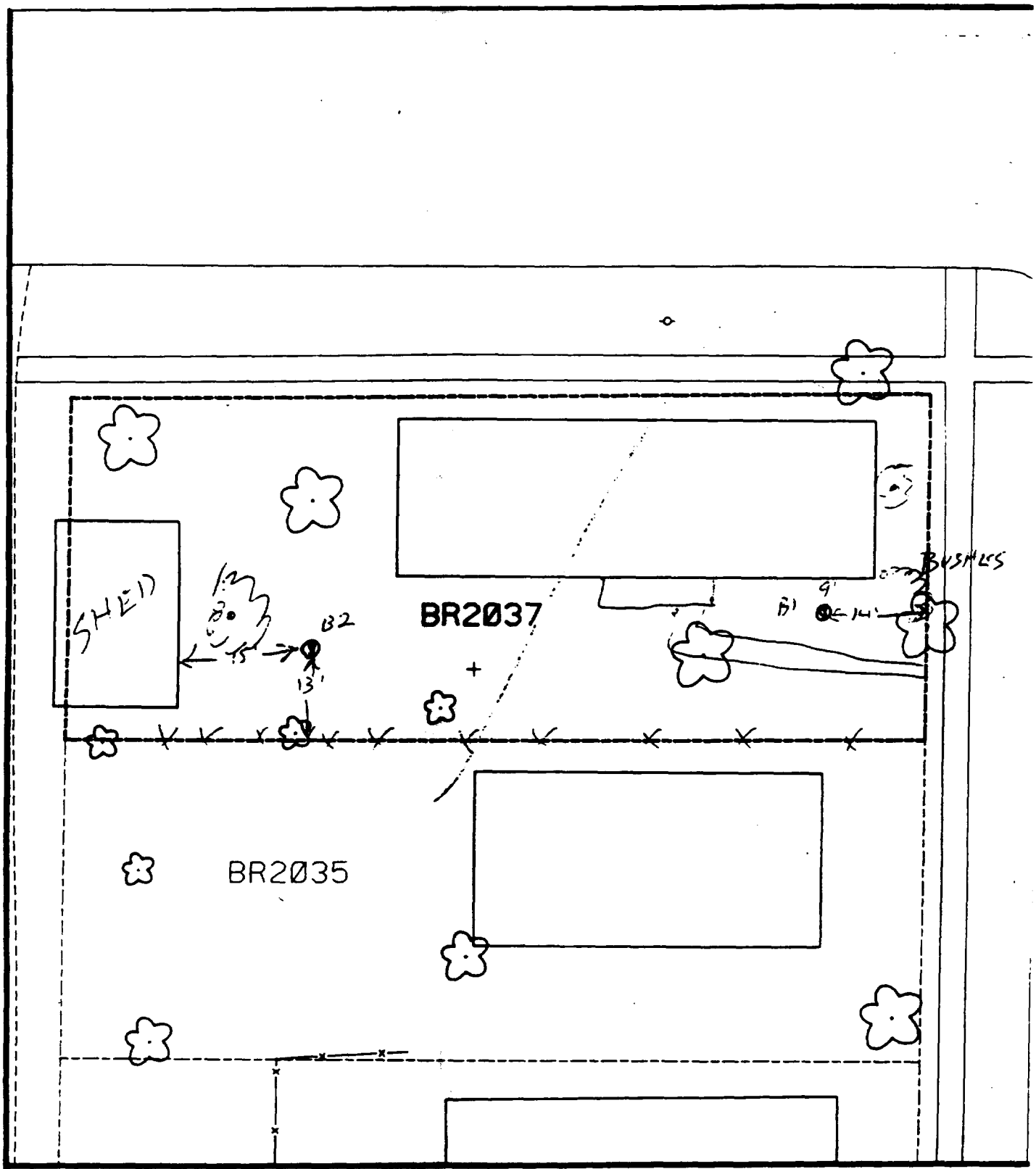

Comments:

B1 - 9' SOUTH OF HOUSE
14' WEST OF SIDEWALK

B2 - 15' EAST OF SHED
13' NORTH OF FENCE

N

Scale: 1 in = 20 ft

PRE-DESIGN FIELD INVESTIGATION NL/TARACORP SUPERFUND SITE GRANITE CITY, IL		PROJECT NO. 89MC114V
Woodward-Clyde Consultants Engineering & sciences applied to the earth & its environment		
DRN. BY: CHKD. BY:	2037 BRYAN AVE.	Resident ID No BR2037

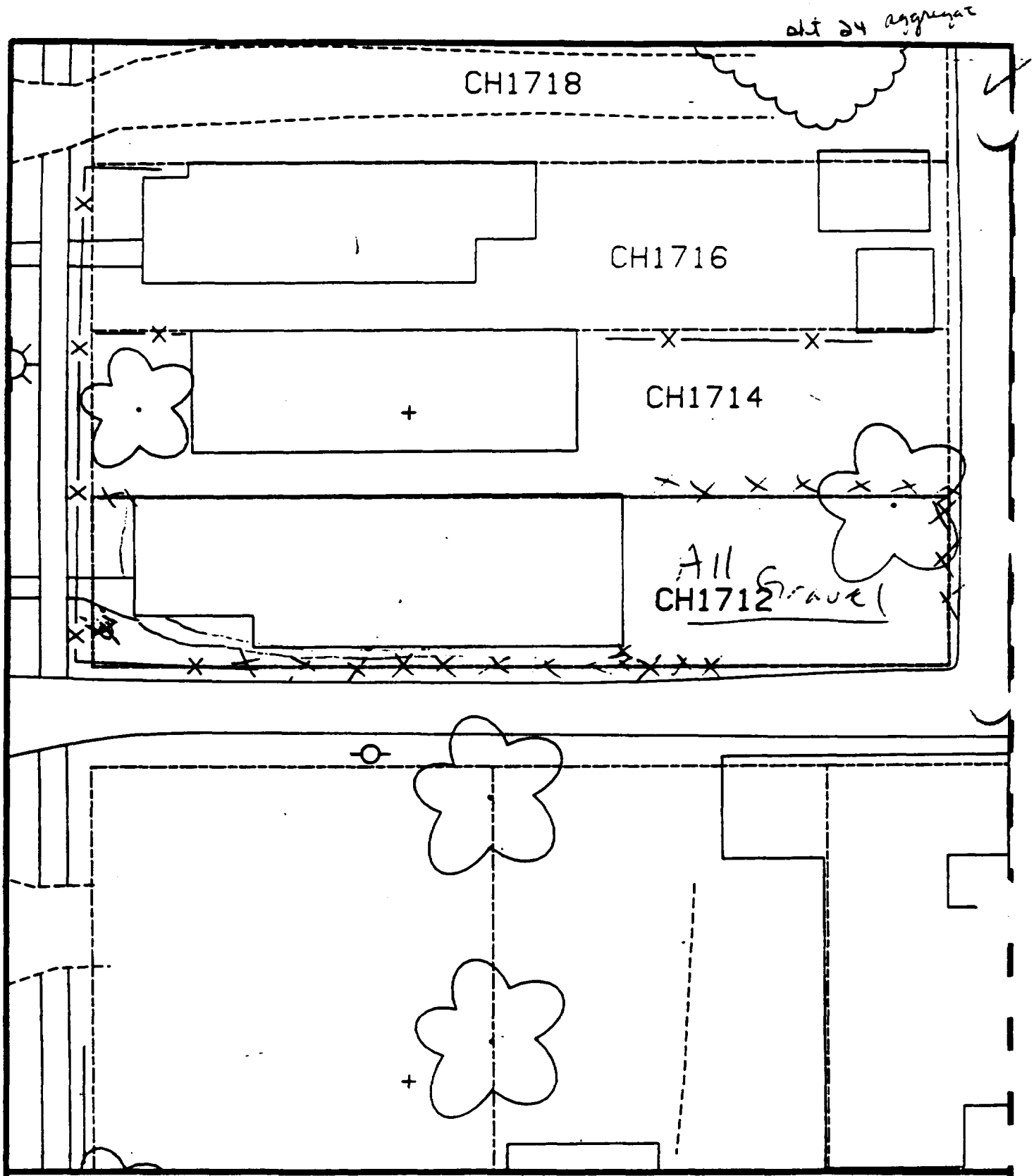

Comments: 95 % gravel + house -

B1 - 1' east of fence & 1' south of fence.

B2 - Backyard all gravel.

N

Scale: 1 in = 20 ft

PRE-DESIGN FIELD INVESTIGATION NL/TARACORP SUPERFUND SITE GRANITE CITY, IL		PROJECT NO. 89MC110
Woodward-Clyde Consultants Engineering & sciences applied to the earth & its environment		
DRN. BY: CHKD. BY:	1712 CHESTNUT ST.	Resident ID No CH1712

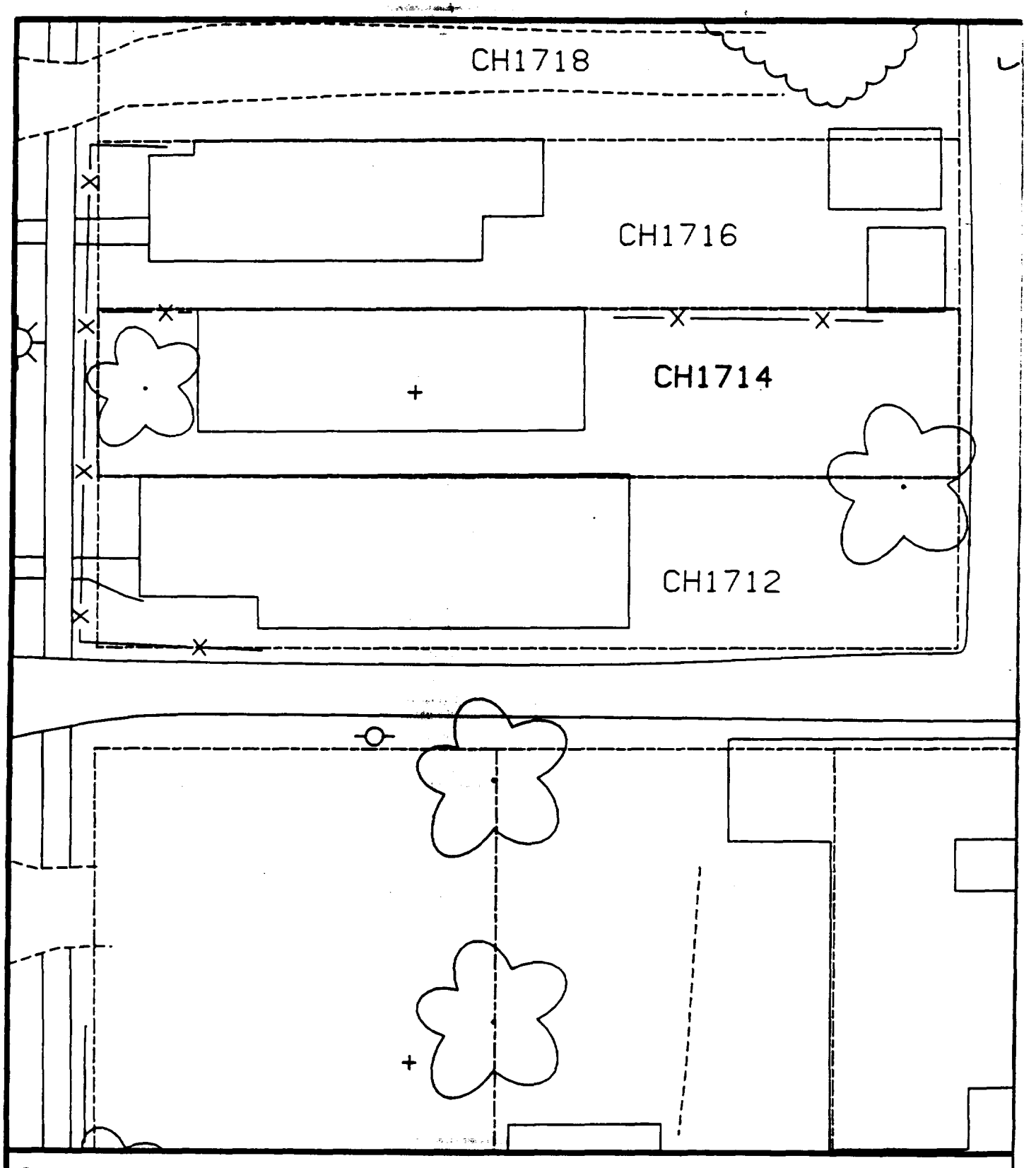

Comments:

N

Scale: 1 in = 20 ft

PRE-DESIGN FIELD INVESTIGATION
NL/TARACORP SUPERFUND SITE
GRANITE CITY, IL

PROJECT NO.
89MC114V

Woodward-Clyde Consultants
Engineering & sciences applied to the earth & its environment

DRN. BY:
CHKD. BY:

1714 CHESTNUT ST.

Resident ID No.
CH1714

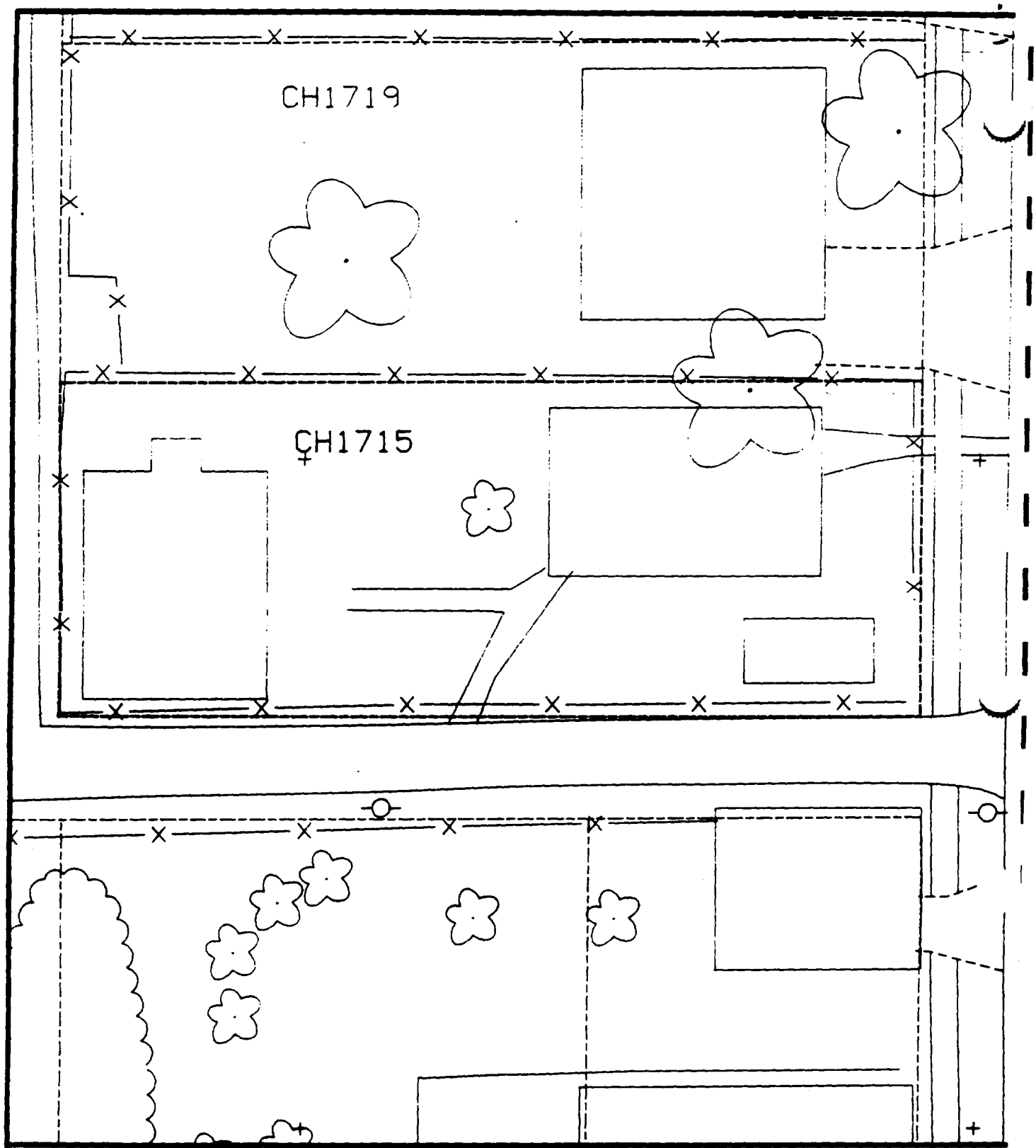

Comments:

N

Scale: 1 in = 20 ft

PRE-DESIGN FIELD INVESTIGATION
NL/TARACORP SUPERFUND SITE
GRANITE CITY, IL

PROJECT NO.
89MC114V

Woodward-Clyde Consultants

Engineering & sciences applied to the earth & its environment

DRN. BY:

CHKD. BY:

1715 CHESTNUT ST.

Resident ID N

CH1715

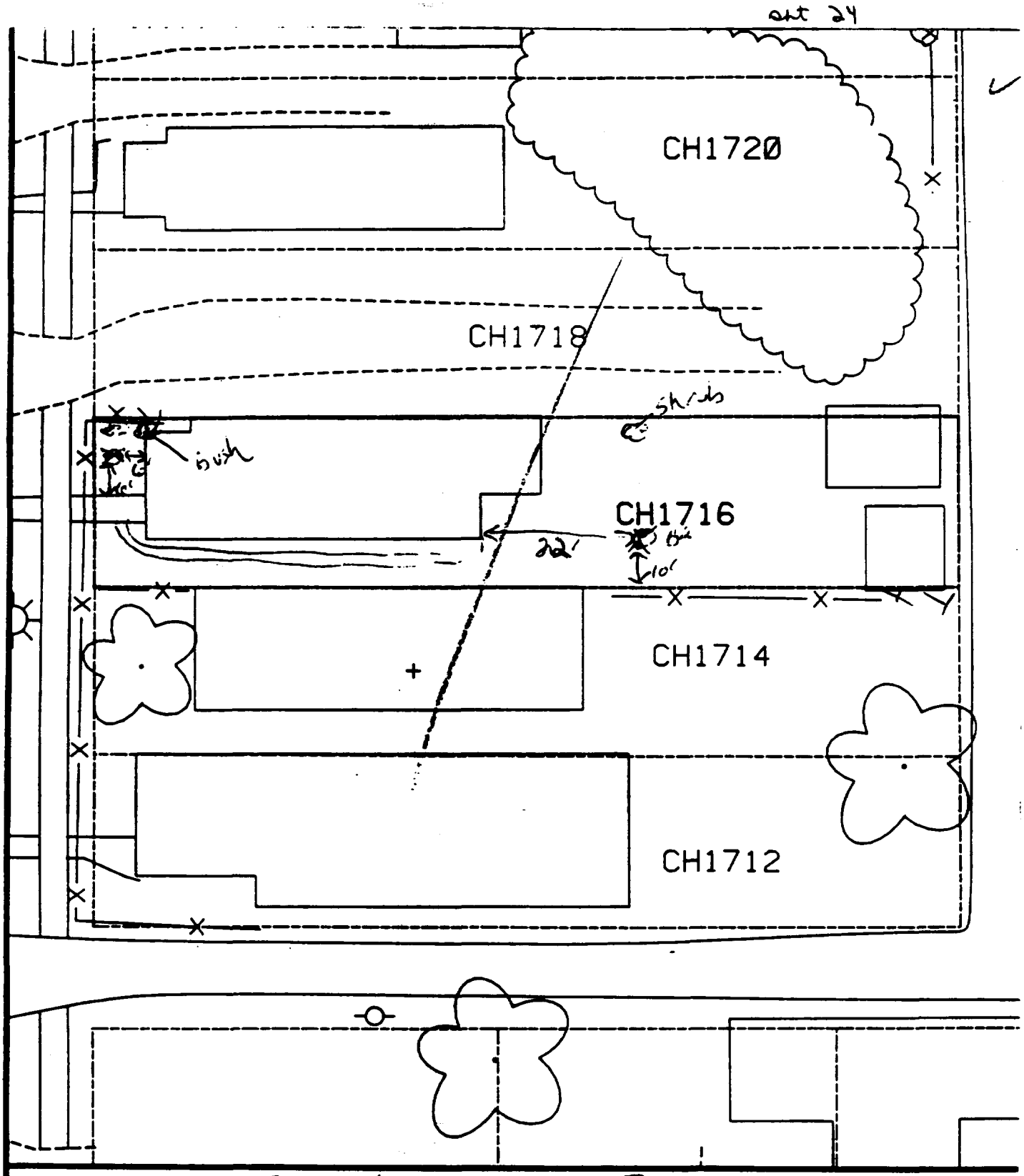

Comments: % paved + house — 60%

B1 – 6' west of house & 6' north of sidewalk.

B2 – 22' east of house & 10' north of fence.

Scale: 1 in = 20 ft

PRE-DESIGN FIELD INVESTIGATION NL/TARACORP SUPERFUND SITE GRANITE CITY, IL	PROJECT NO. 89MCII4V
Woodward–Clyde Consultants Engineering & sciences applied to the earth & its environment	
DRN. BY: CHKD. BY: 1716 CHESTNUT ST.	Resident ID No CH1716

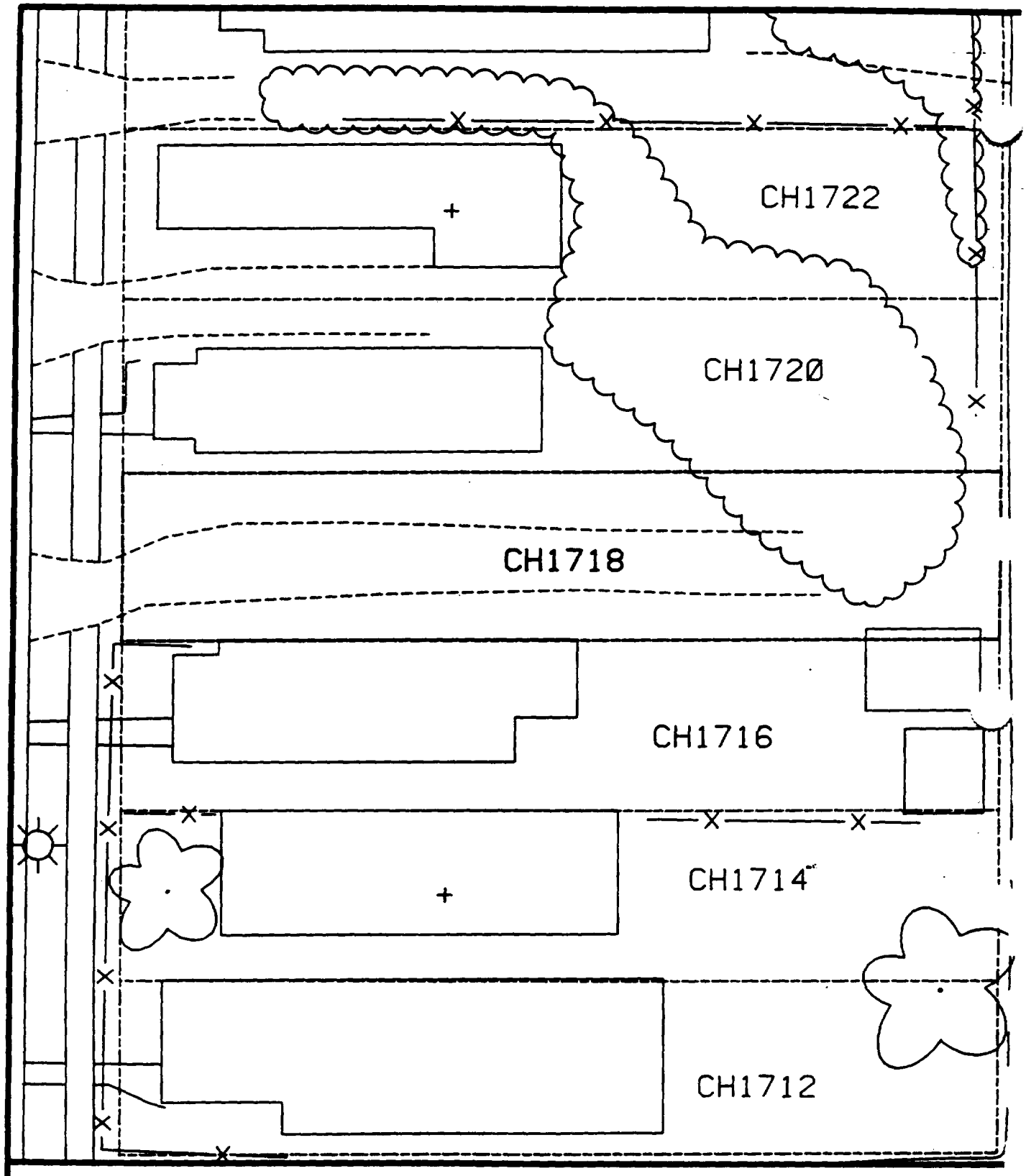

Comments:

N

Scale: 1 in = 20 ft

PRE-DESIGN FIELD INVESTIGATION
NL/TARACORP SUPERFUND SITE
GRANITE CITY, IL

PROJECT NO
89MC114V

Woodward-Clyde Consultants
Engineering & sciences applied to the earth & its environment

DRN. BY:
CHKD. BY:

1718 CHESTNUT ST.

Resident ID
CH1718

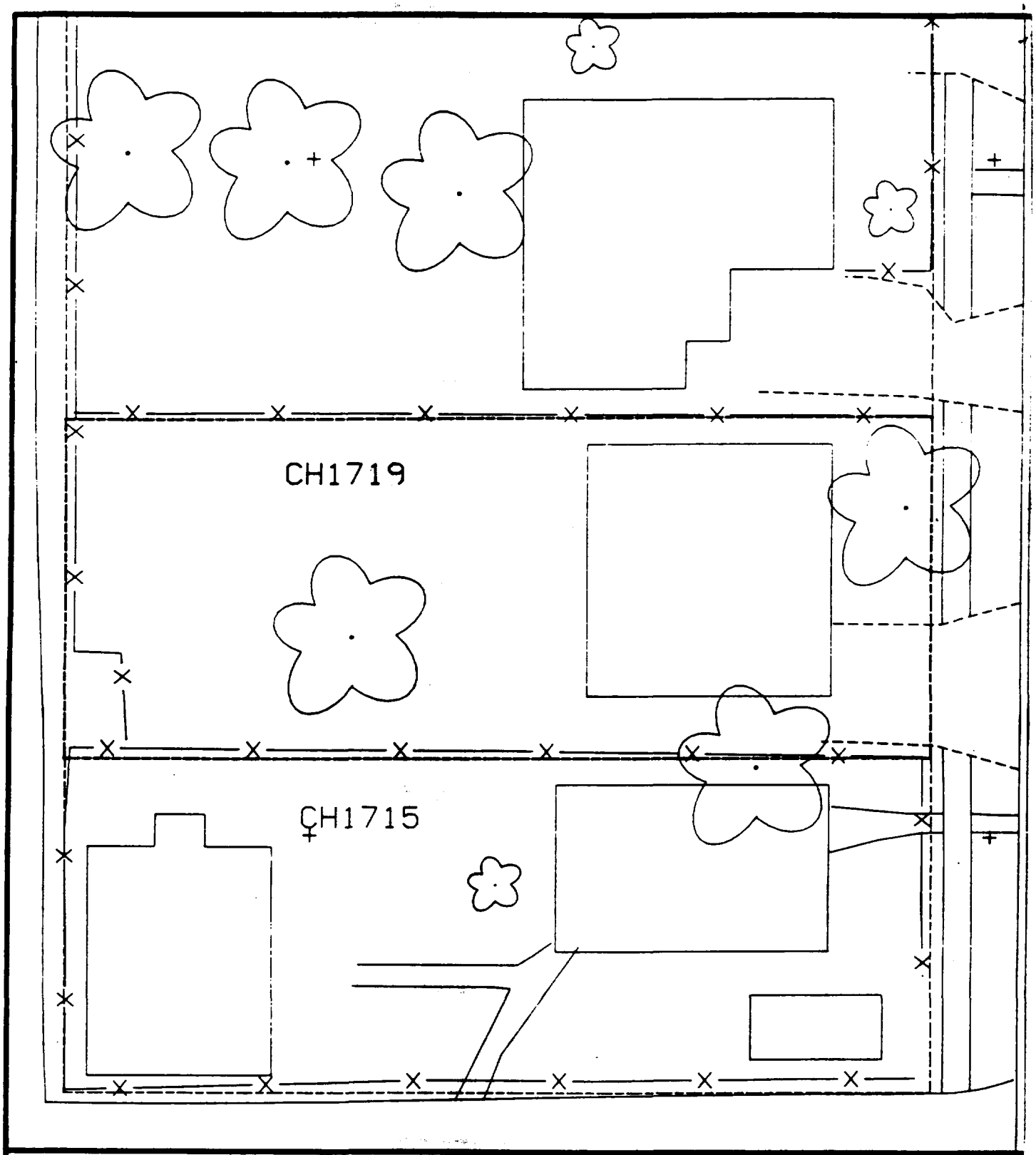

Comments:

N

Scale: 1 in = 20 ft

PRE-DESIGN FIELD INVESTIGATION
NL/TARACORP SUPERFUND SITE
GRANITE CITY, IL

PROJECT NO.
89MC114V

Woodward-Clyde Consultants
Engineering & sciences applied to the earth & its environment

DRN. BY:
CHKD. BY:

1719 CHESTNUT ST.

Resident ID No.
CH1719

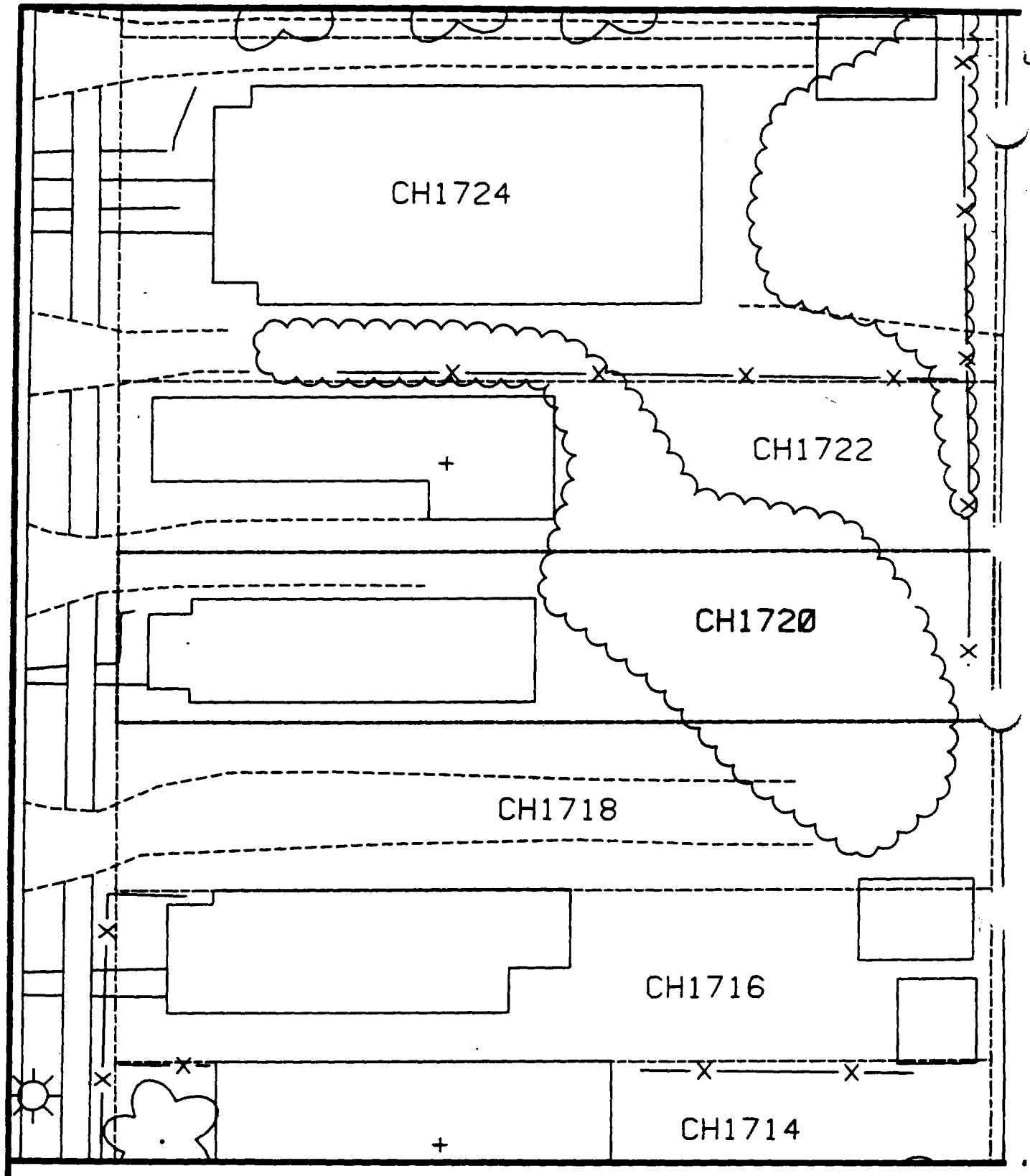

Comments:

N

Scale: 1 in = 20 ft

PRE-DESIGN FIELD INVESTIGATION
NL/TARACORP SUPERFUND SITE
GRANITE CITY, IL

PROJECT NO
89MC114V

Woodward-Clyde Consultants
Engineering & sciences applied to the earth & its environment

DRN. BY:
CHKD. BY:

1720 CHESTNUT ST.

Resident ID No
CH1720

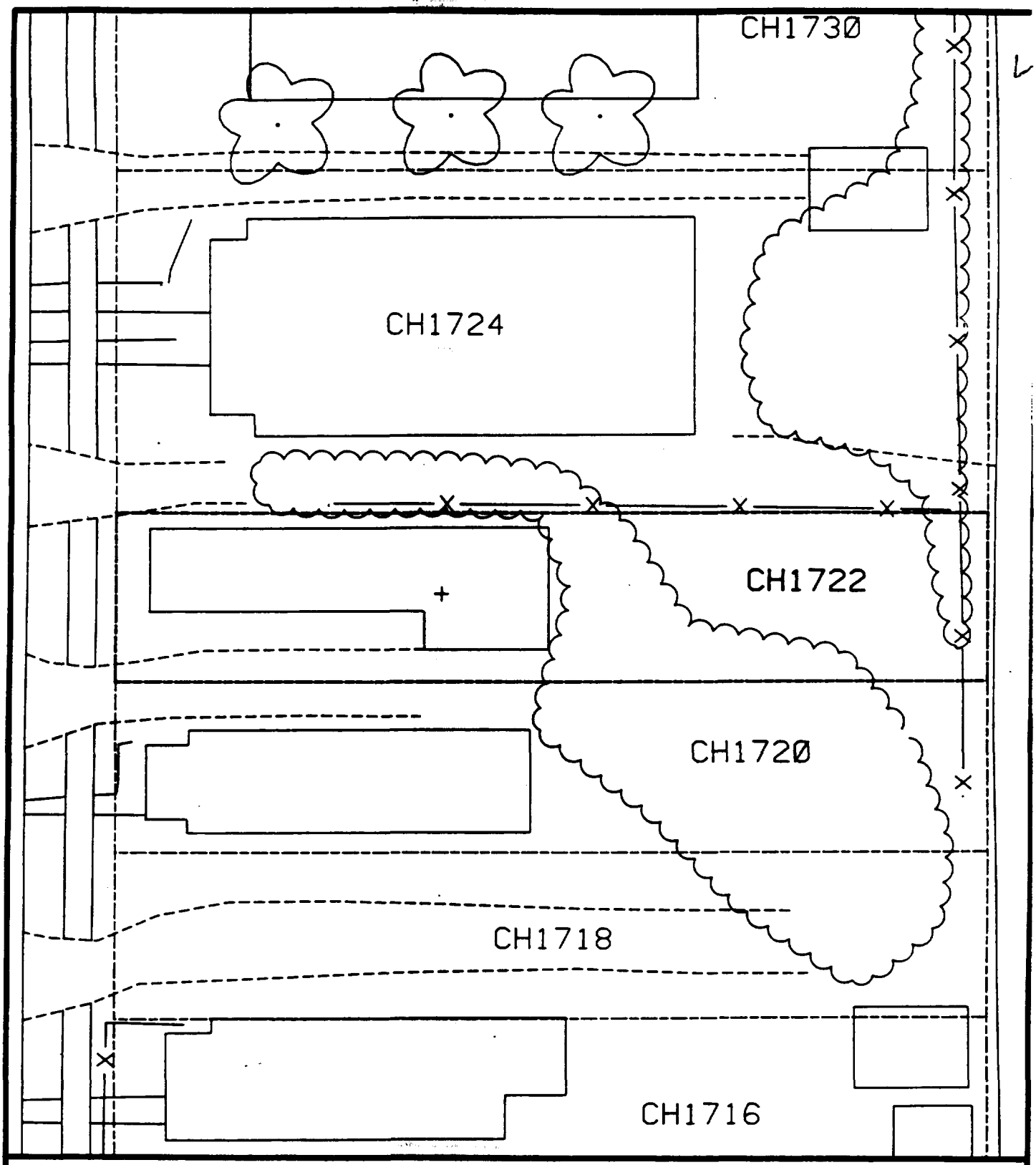

Comments:

N

Scale: 1 in = 20 ft

PRE-DESIGN FIELD INVESTIGATION
NL/TARACORP SUPERFUND SITE
GRANITE CITY, IL

PROJECT NO.
89MC114V

Woodward-Clyde Consultants
Engineering & sciences applied to the earth & its environment

DRN. BY:
CHKD. BY:

1722 CHESTNUT ST.

Resident ID No.
CH1722

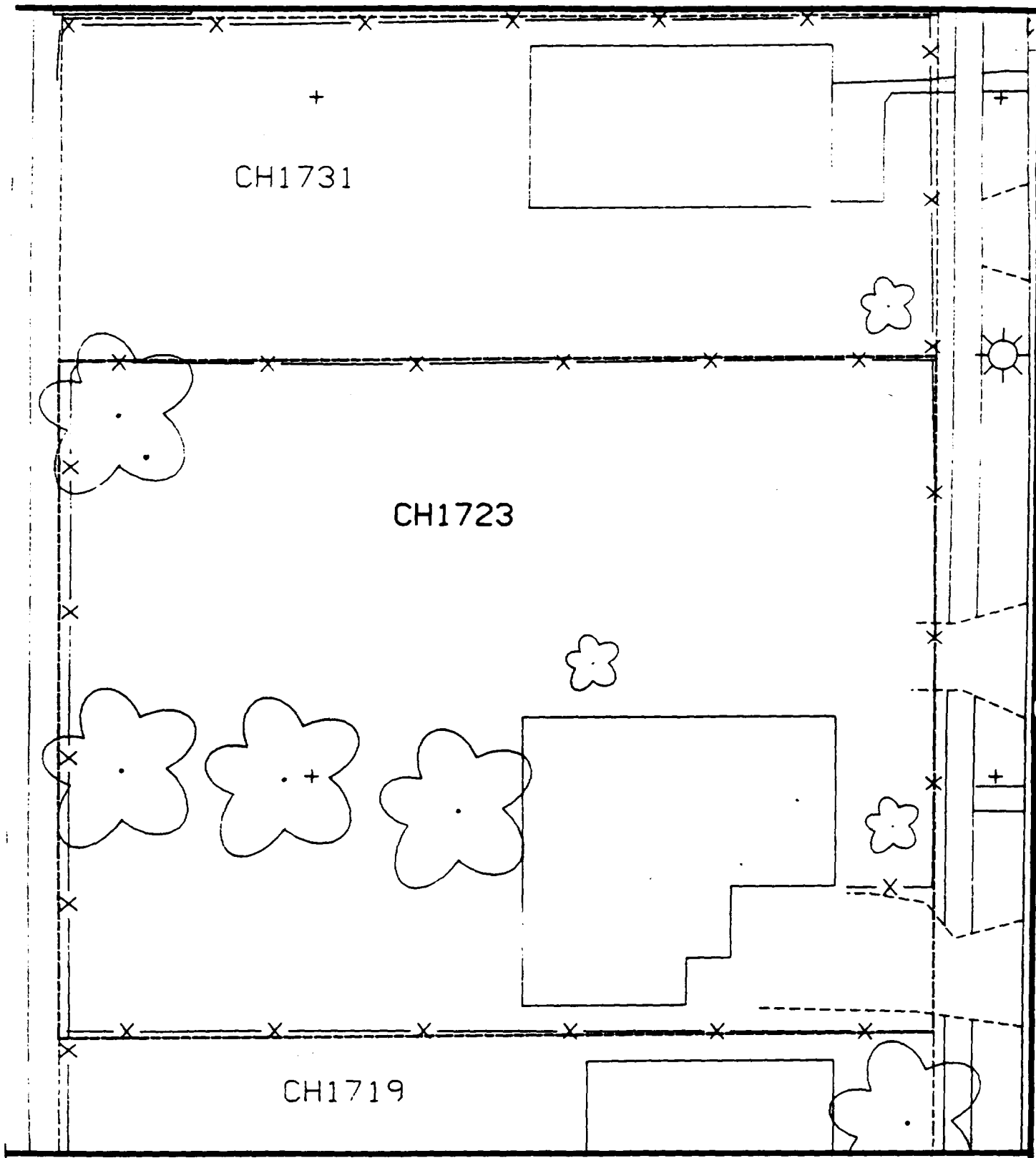

Comments:

N

Scale: 1 in = 20 ft

PRE-DESIGN FIELD INVESTIGATION
NL/TARACORP SUPERFUND SITE
GRANITE CITY, IL

PROJECT NO.
89MC114V

Woodward-Clyde Consultants

Engineering & sciences applied to the earth & its environment

DRN. BY:

CHKD. BY:

1723 CHESTNUT ST.

Resident ID No.
CH1723

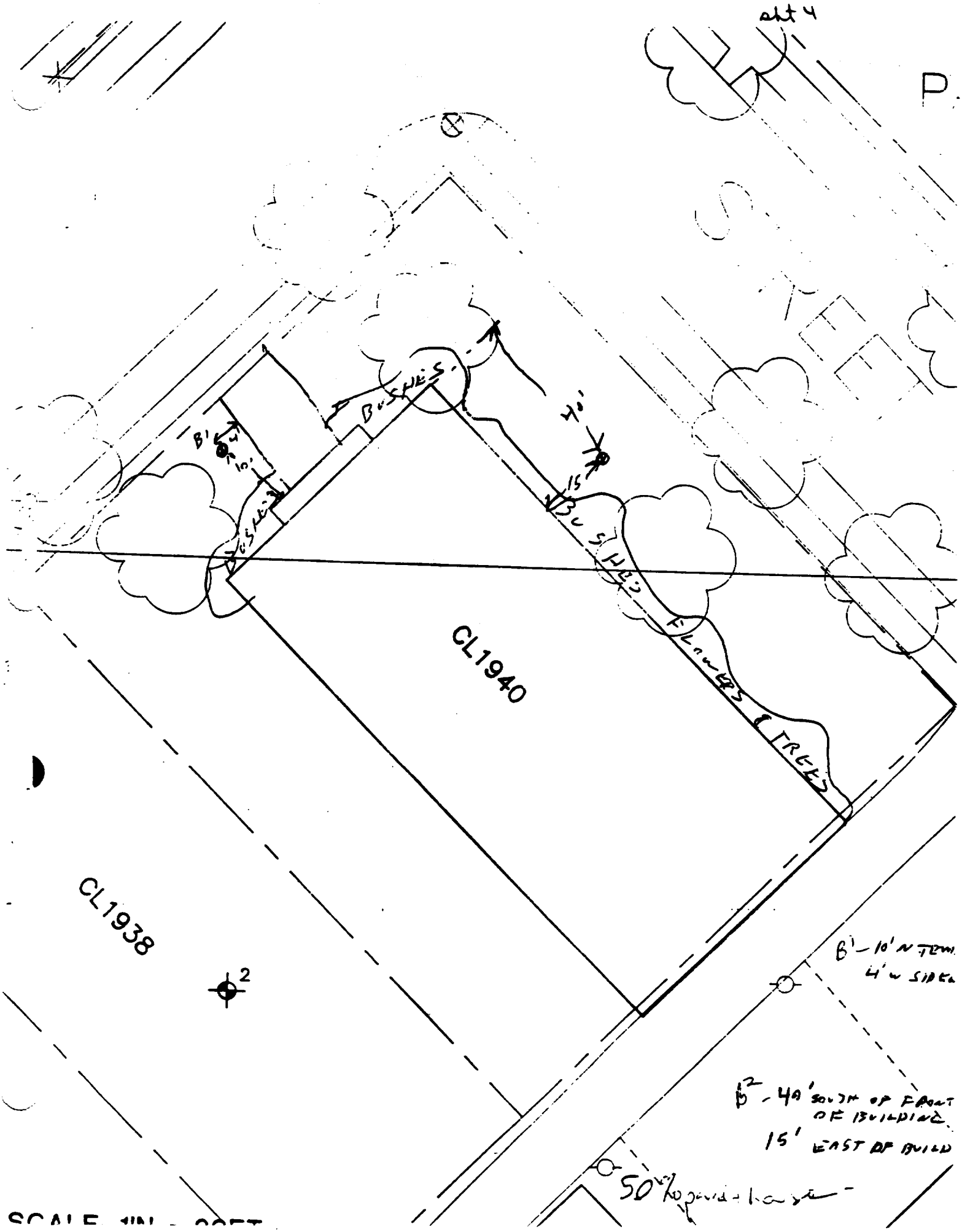

sht 4
P.
BUSHES
40'
15'
B1
4
10'
BUSHES
BUSHES FLOWERS & TREES
CL1940
CL1938
2
B1 - 10' N TEM.
4' W SIDE
B2 - 40' SOUTH OF FRONT OF BUILDING
15' EAST OF BUILD
50% hopard + house

Sh 4

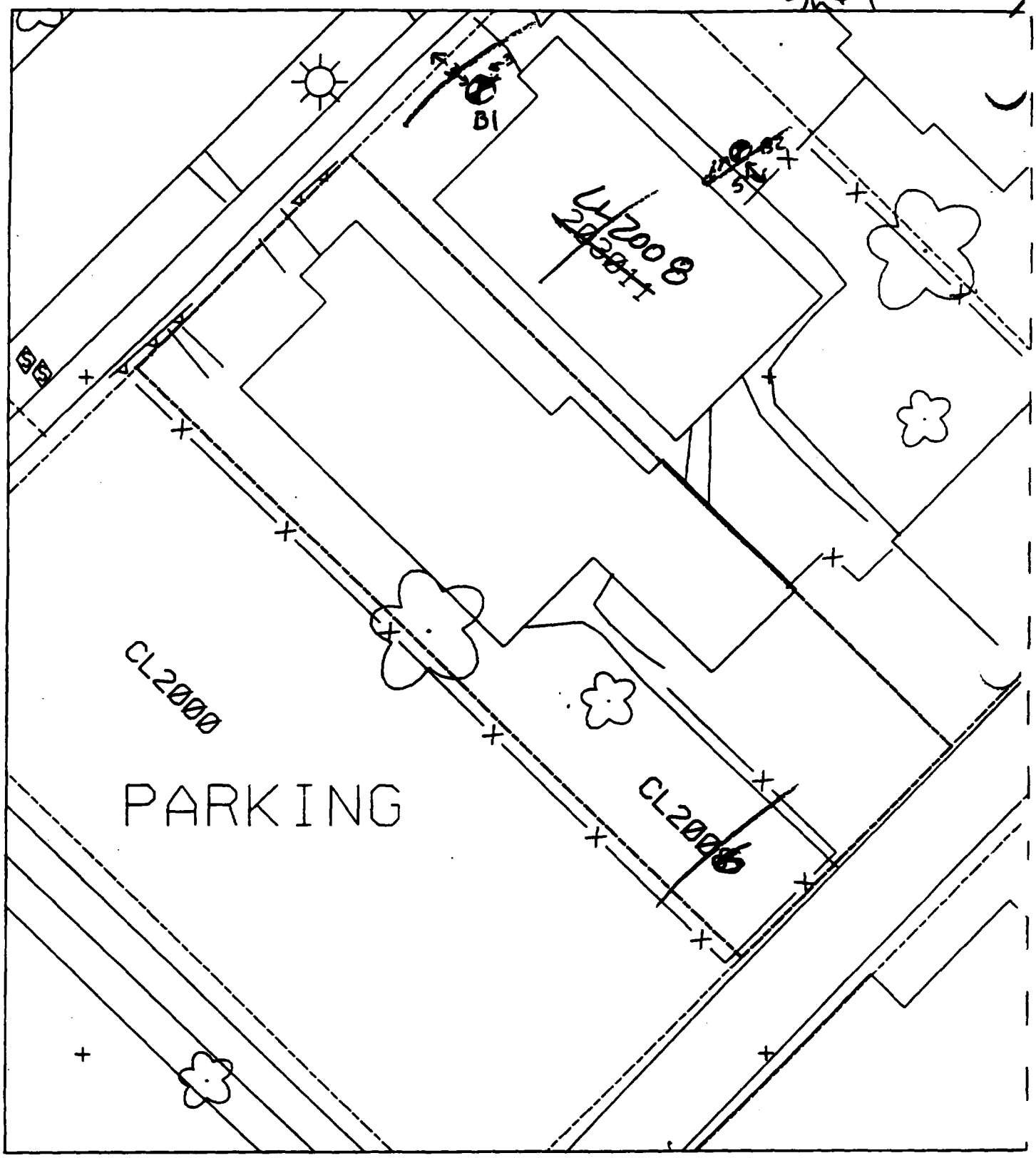

B1 3' from front walk
5' from walk into house

B2 6' N of building
5' from gate in fence

House & pavement =

39

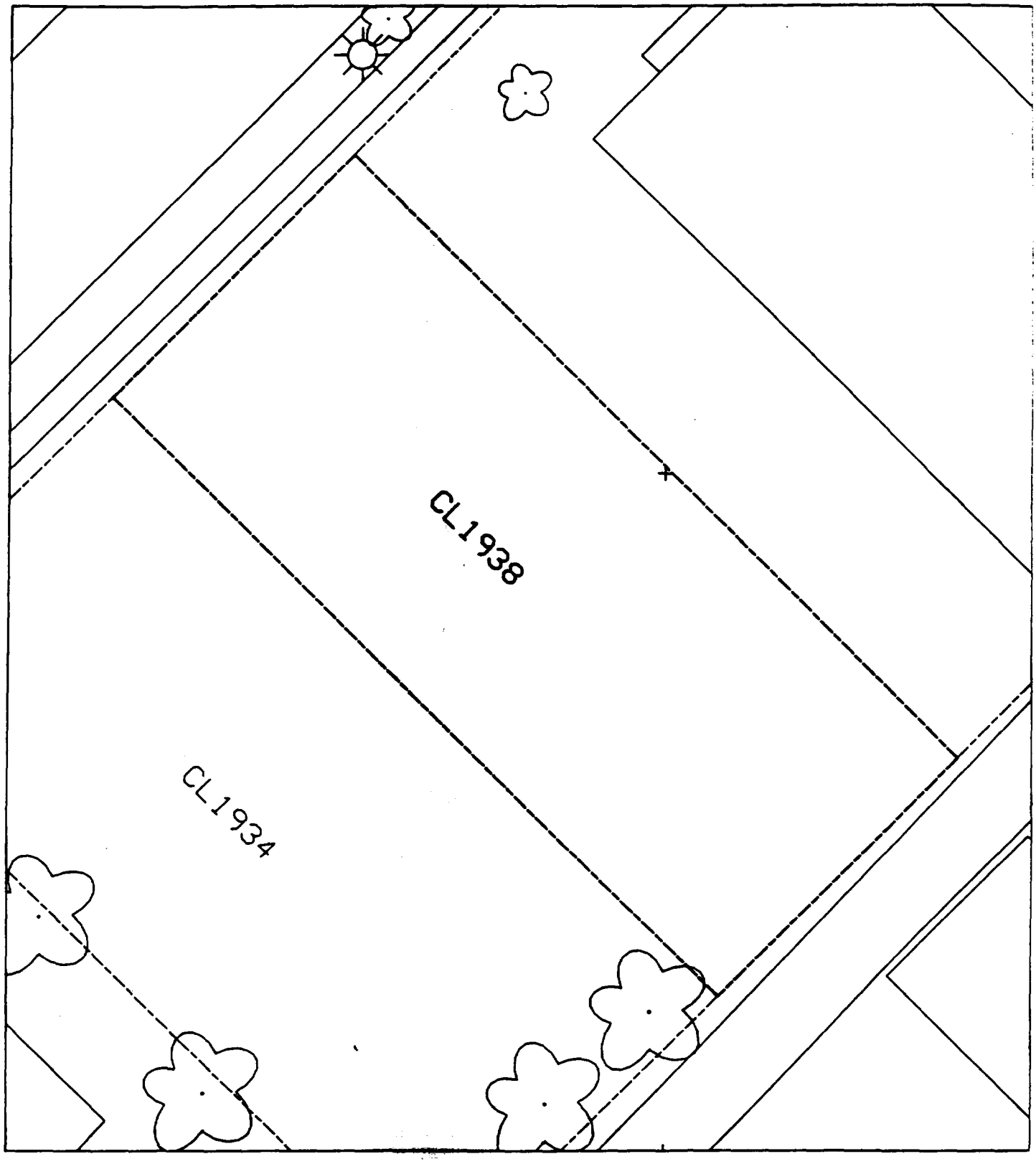
CL1938
CL1934

sht 4

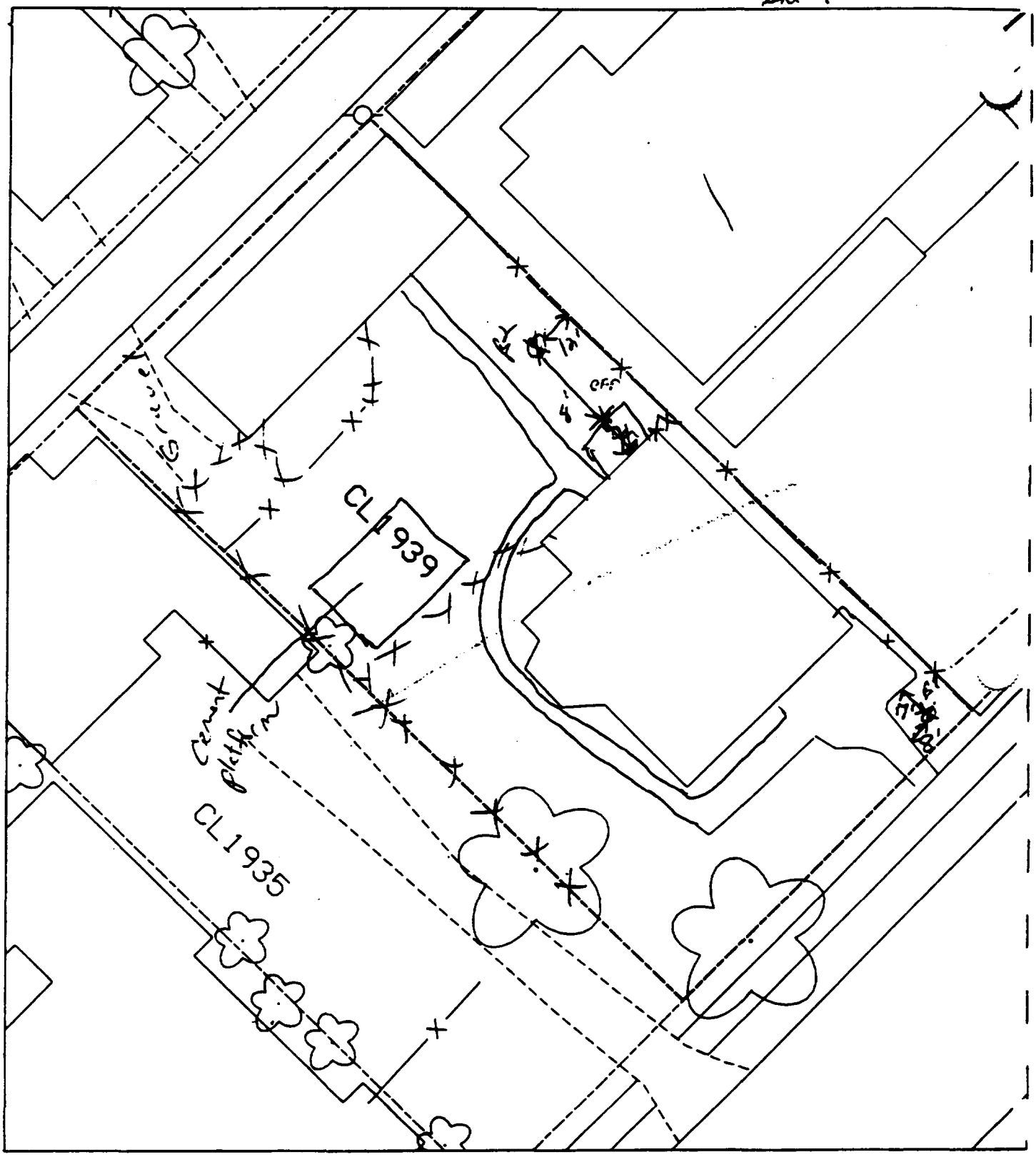

B1 — 8' east of sidewalk & 7' south of sidewalk.

B2 — 12' west of fence & 8' north of cement platform

% paved + house — 6

* Appears that front yard was tilled.

CL1934
CL1938

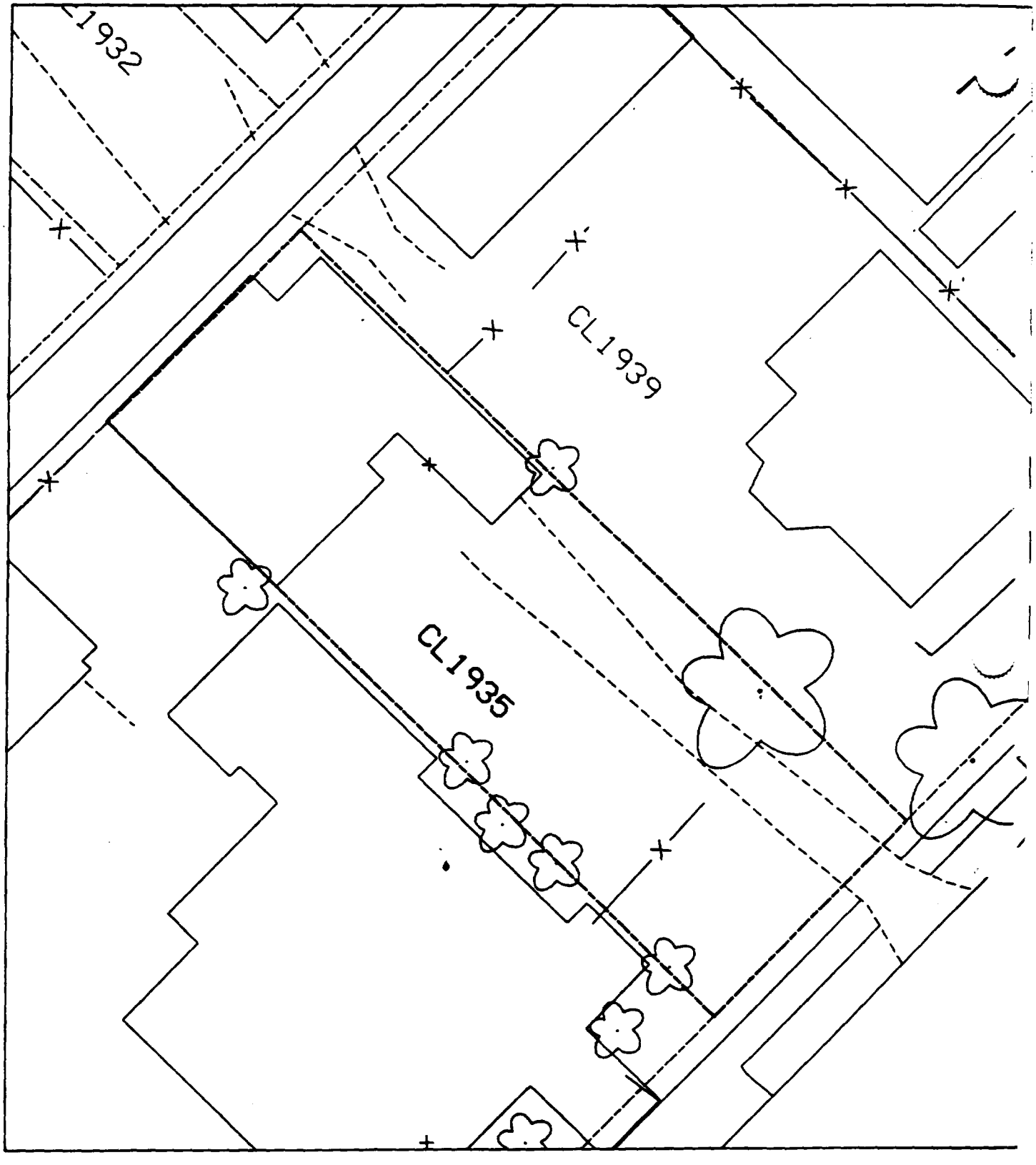
1932
CL1939
CL1935

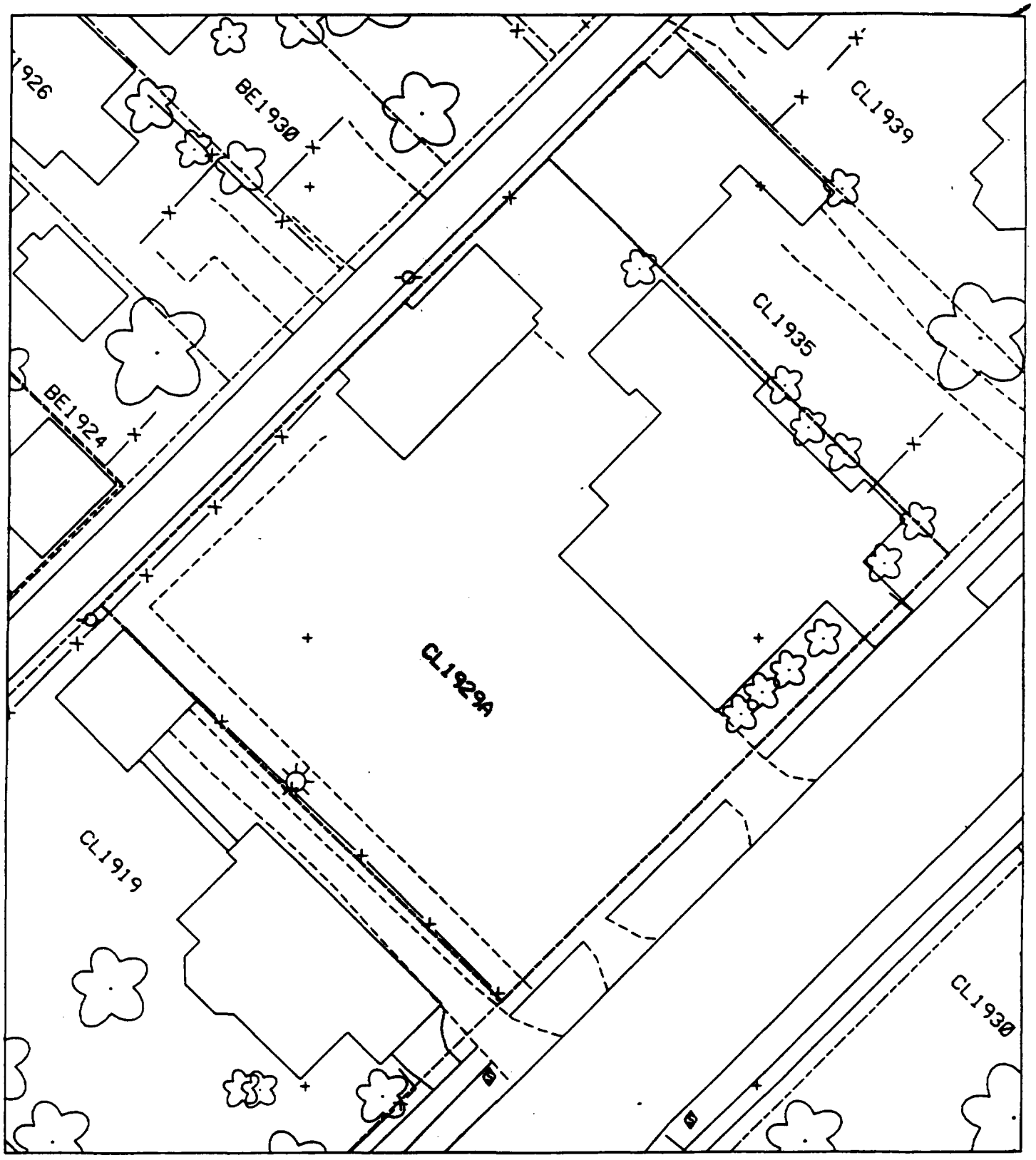
1926
BE1930
CL1939
CL1935
BE1924
CL1929A
CL1919
CL1930

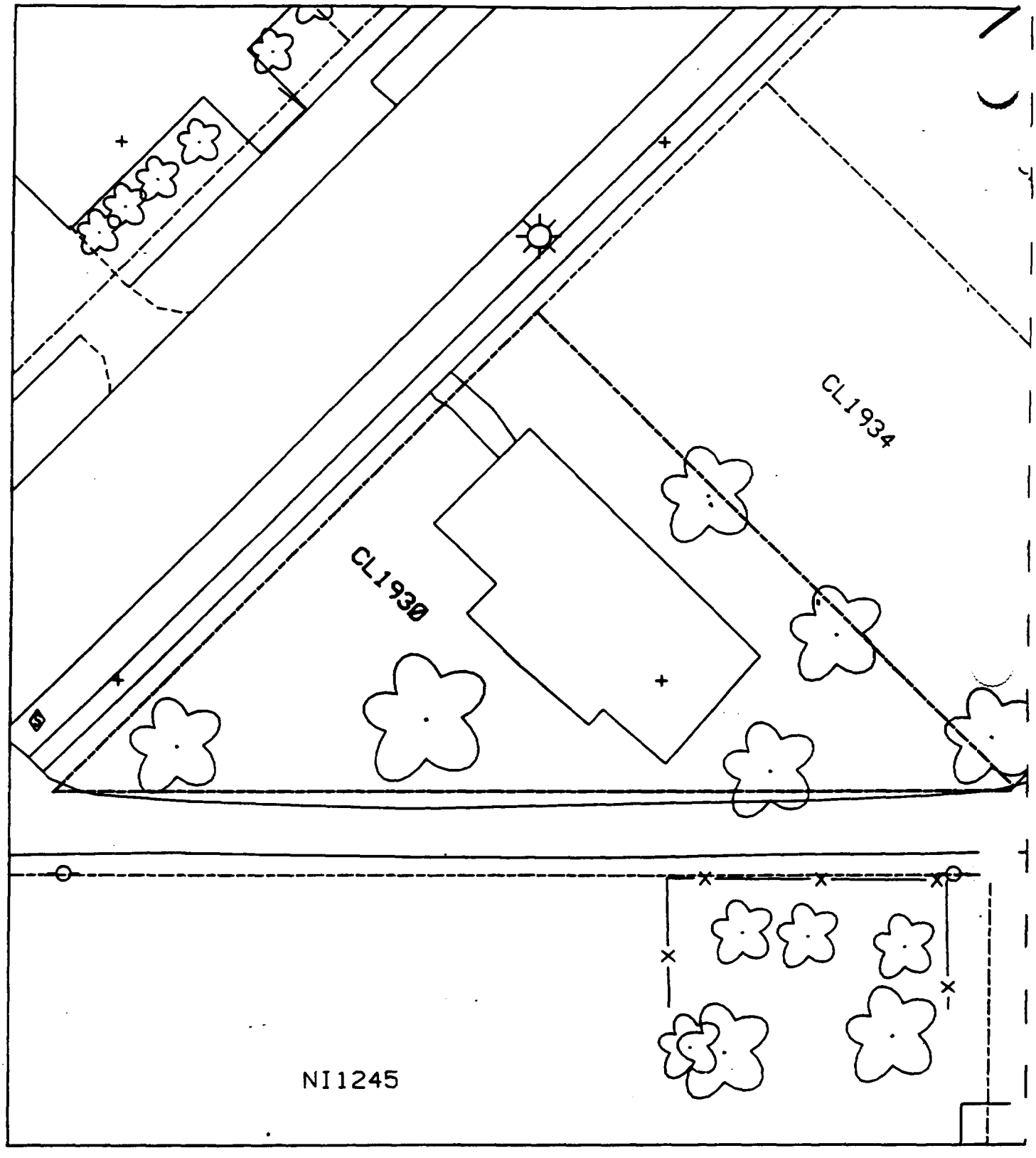
CL1934
CL1930
NI1245

Sht 7

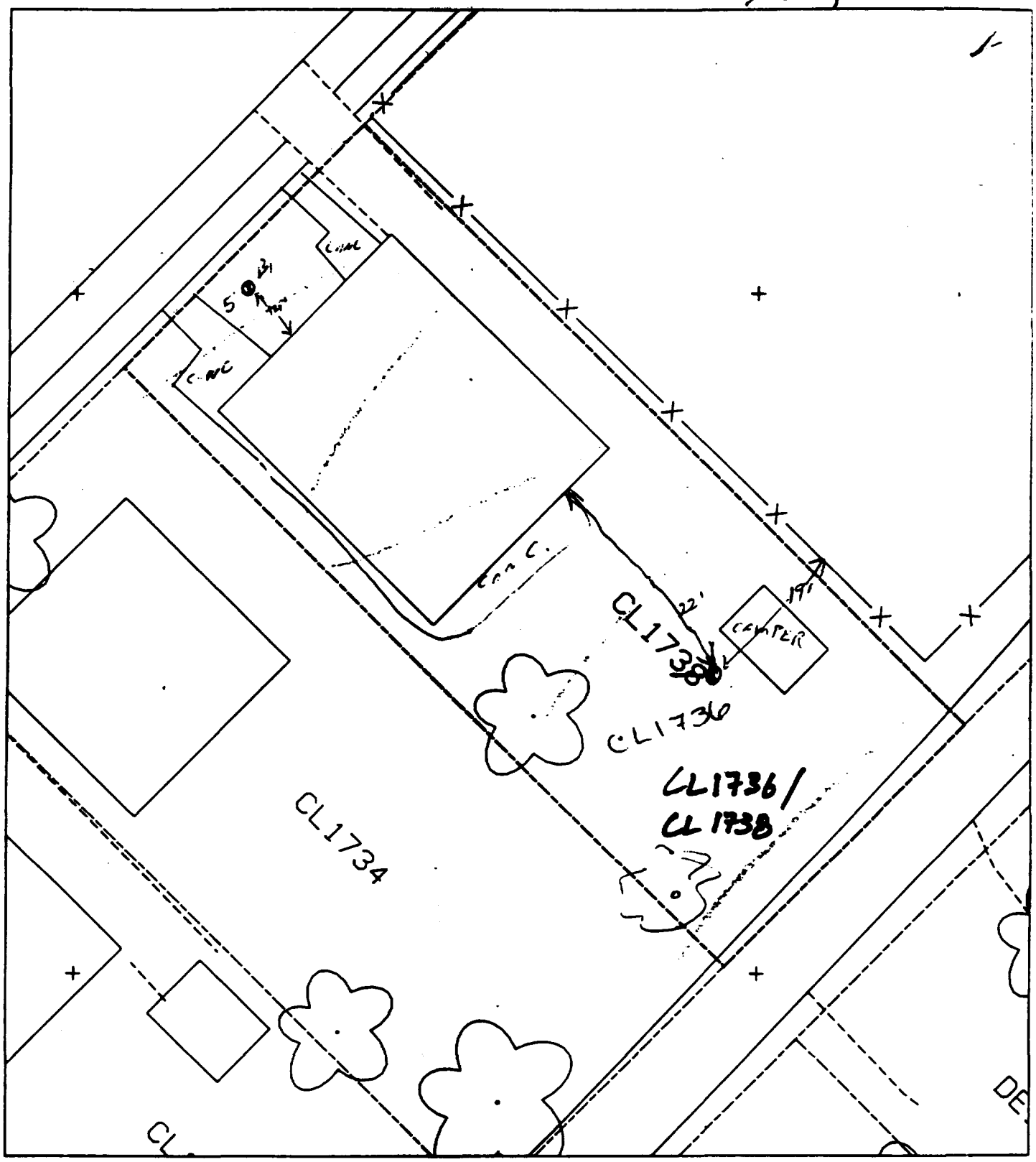

B_1 – 14' NORTH OF HOUSE
5' EAST OF SIDEWALK

30% PAVED

B_2 – 22' SOUTH OF HOUSE
19' WEST OF FENCE

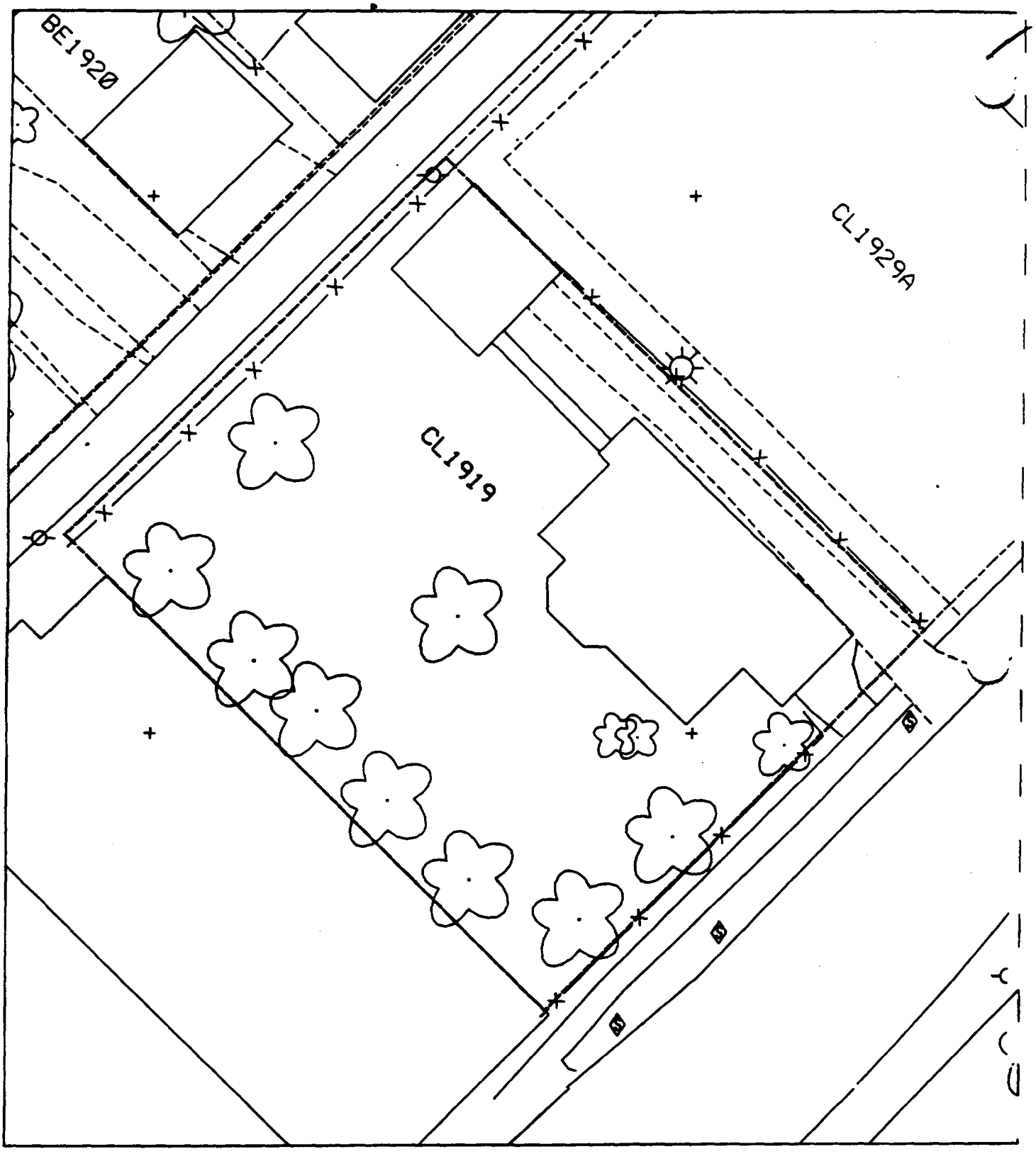
BE1920
CL1929A
CL1919

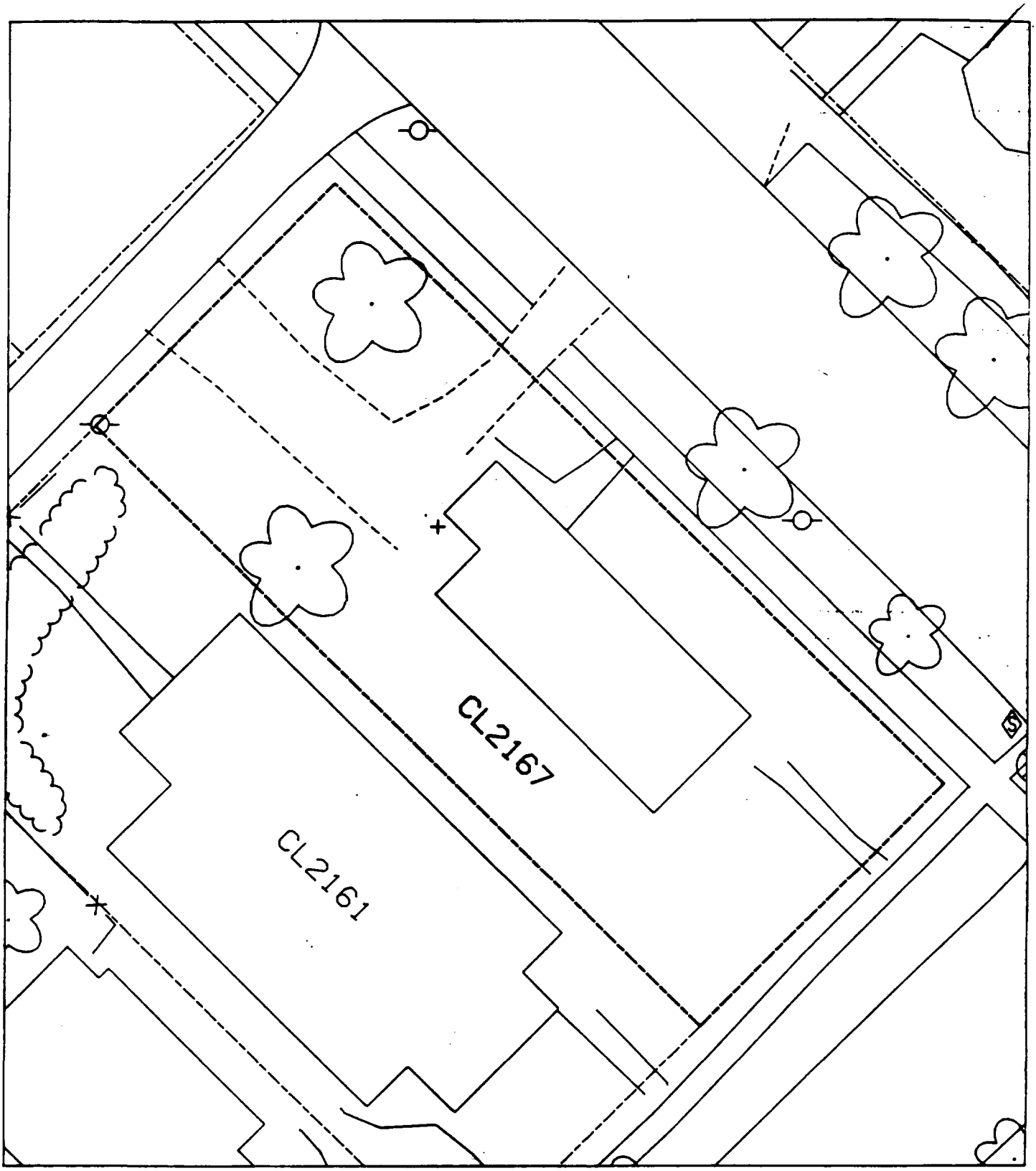
CL2161
CL2167

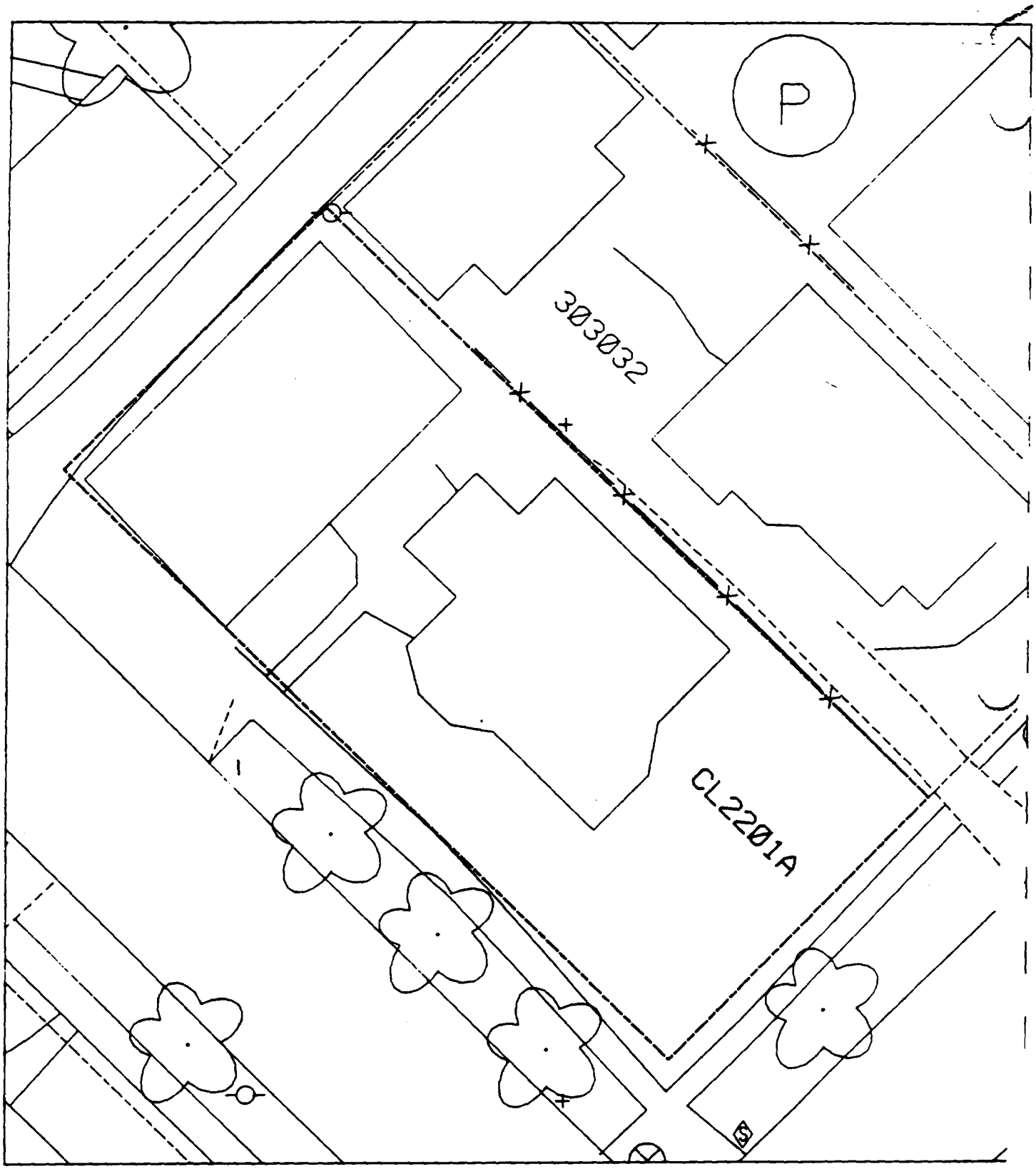
P
303032
CL2201A

Sht 1

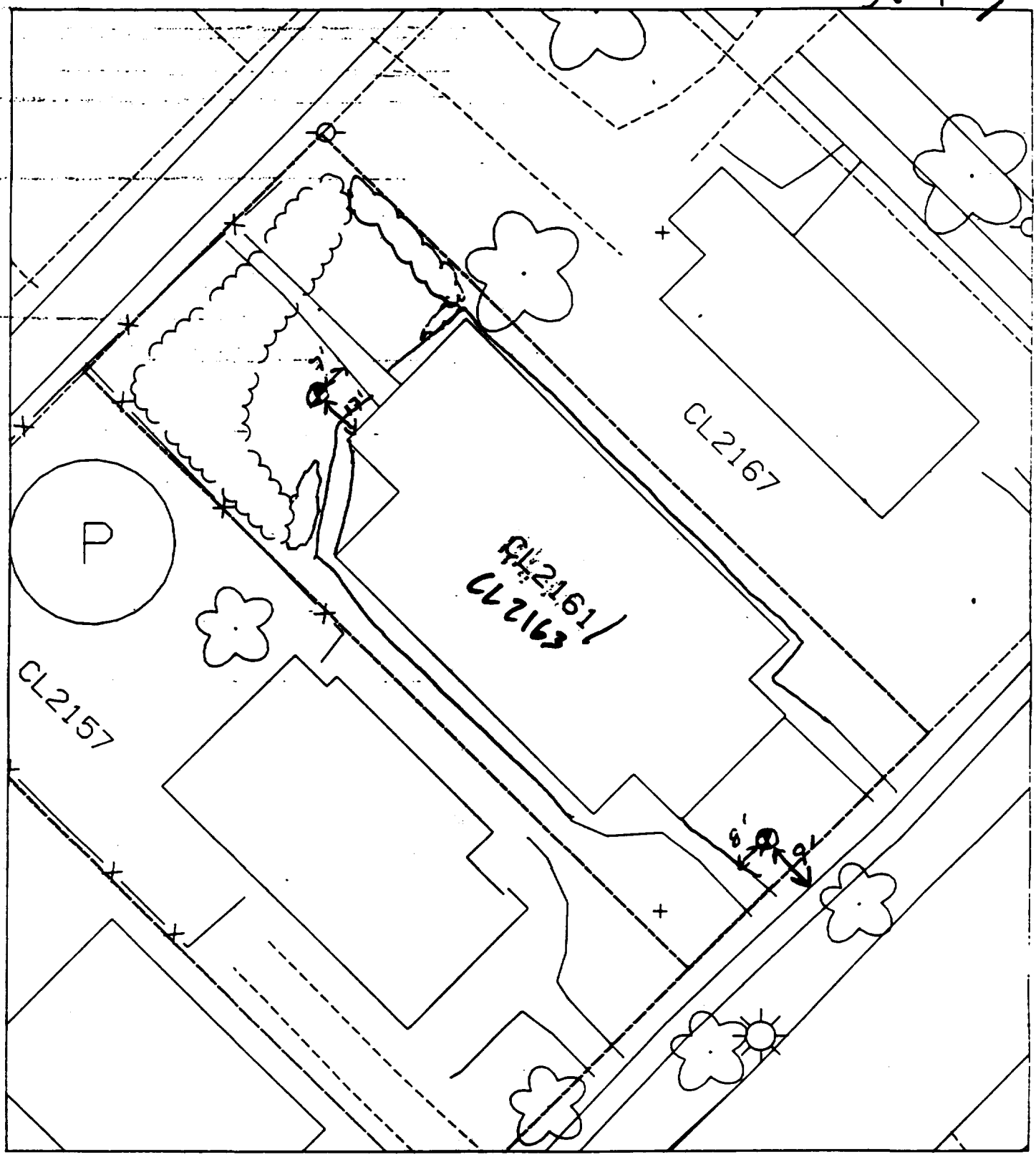

B1 8' from walk into house
9' W of front walk

B2 17' W of house
7' S of walk

House & pavement = 50%

Sht 5

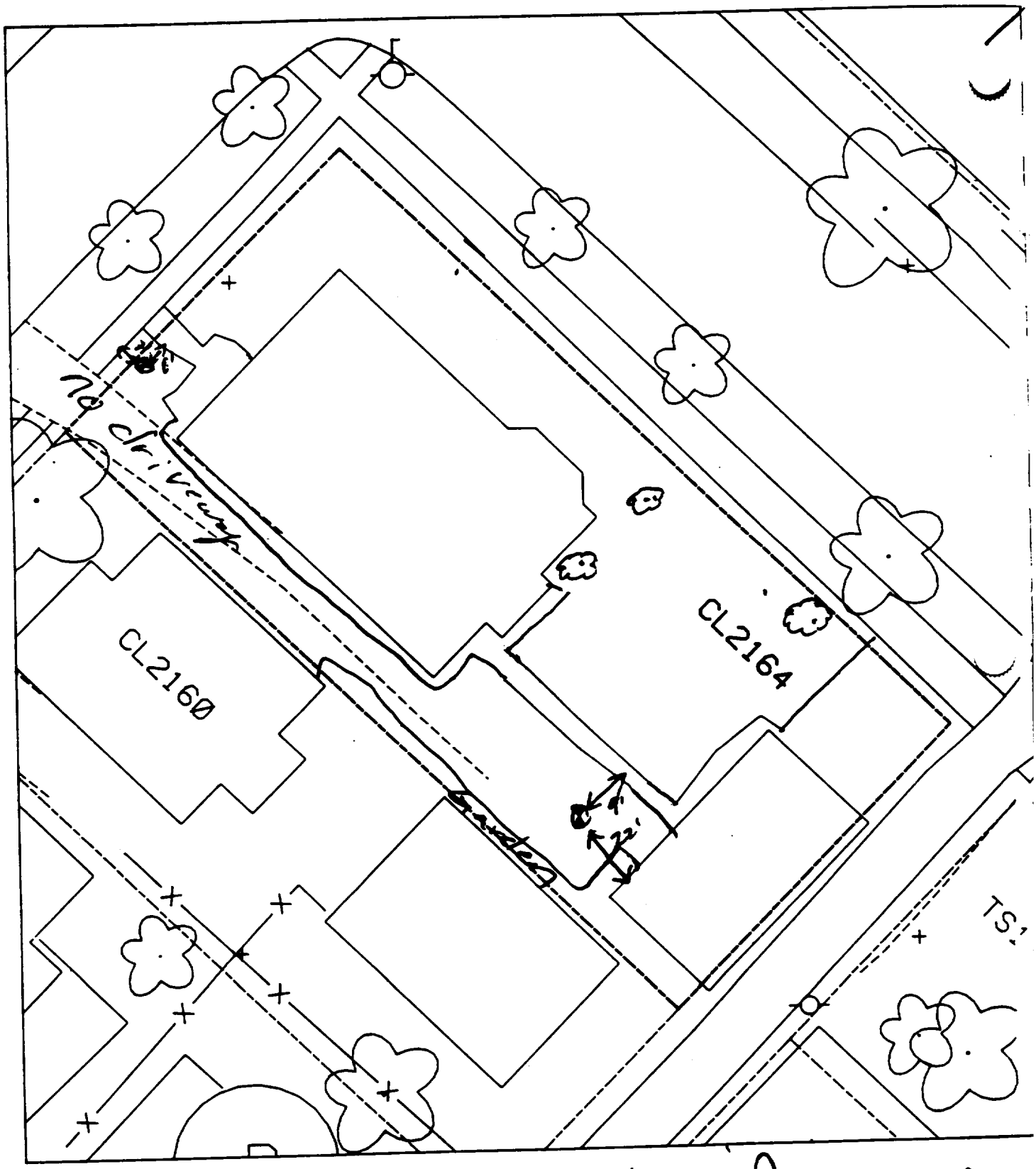

House & Pavement = 40%

B1 7' E of front walk
8' S of walk
B2 22' W of garage
9' [illegible] walk

231

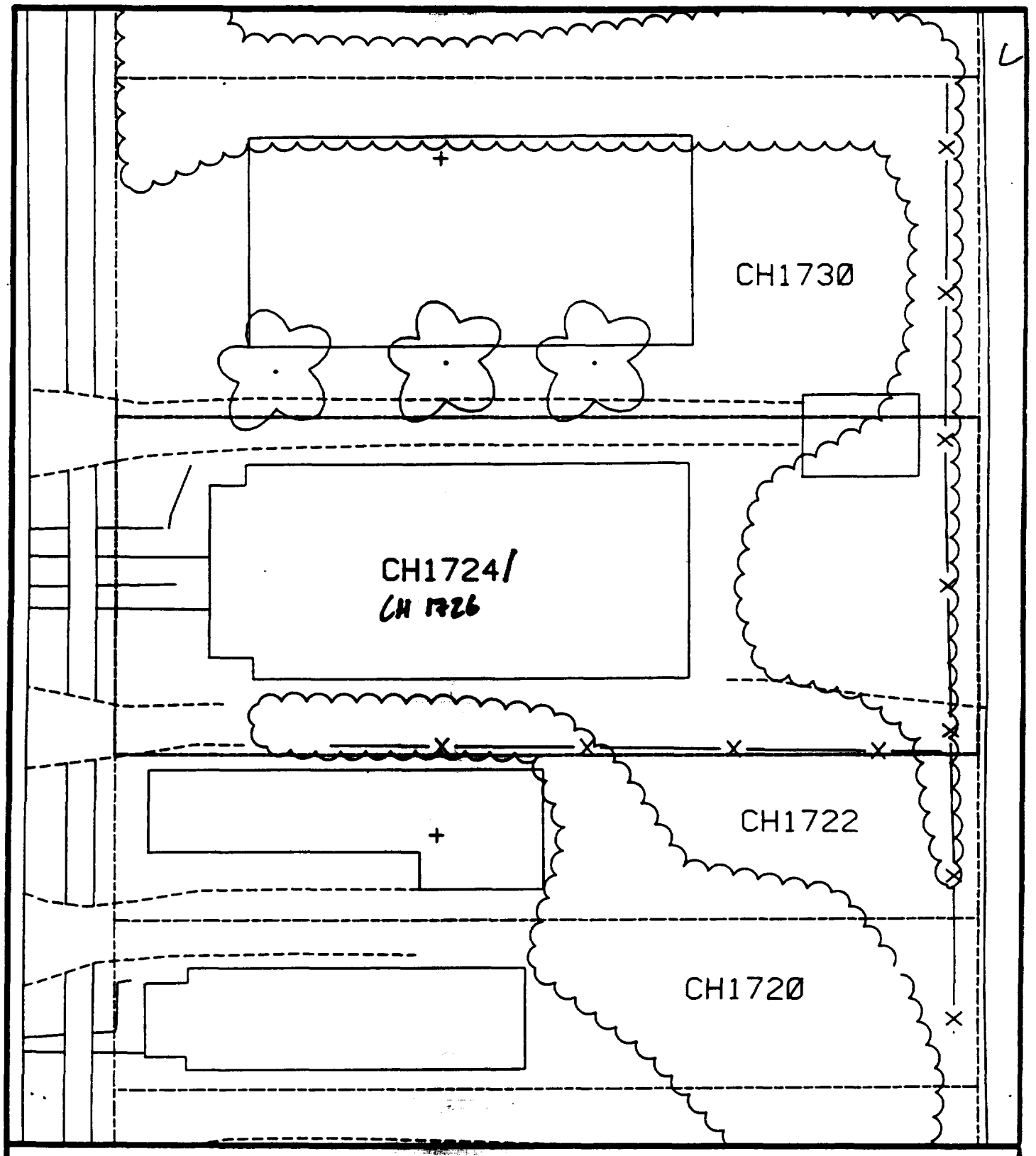

Comments:

N

Scale: 1 in = 20 ft

PRE-DESIGN FIELD INVESTIGATION
NL/TARACORP SUPERFUND SITE
GRANITE CITY, IL

PROJECT NO.
89MCI14V

Woodward-Clyde Consultants
Engineering & sciences applied to the earth & its environment

DRN. BY:
CHKD. BY:

1724 CHESTNUT ST.

Resident ID No.
CH1724

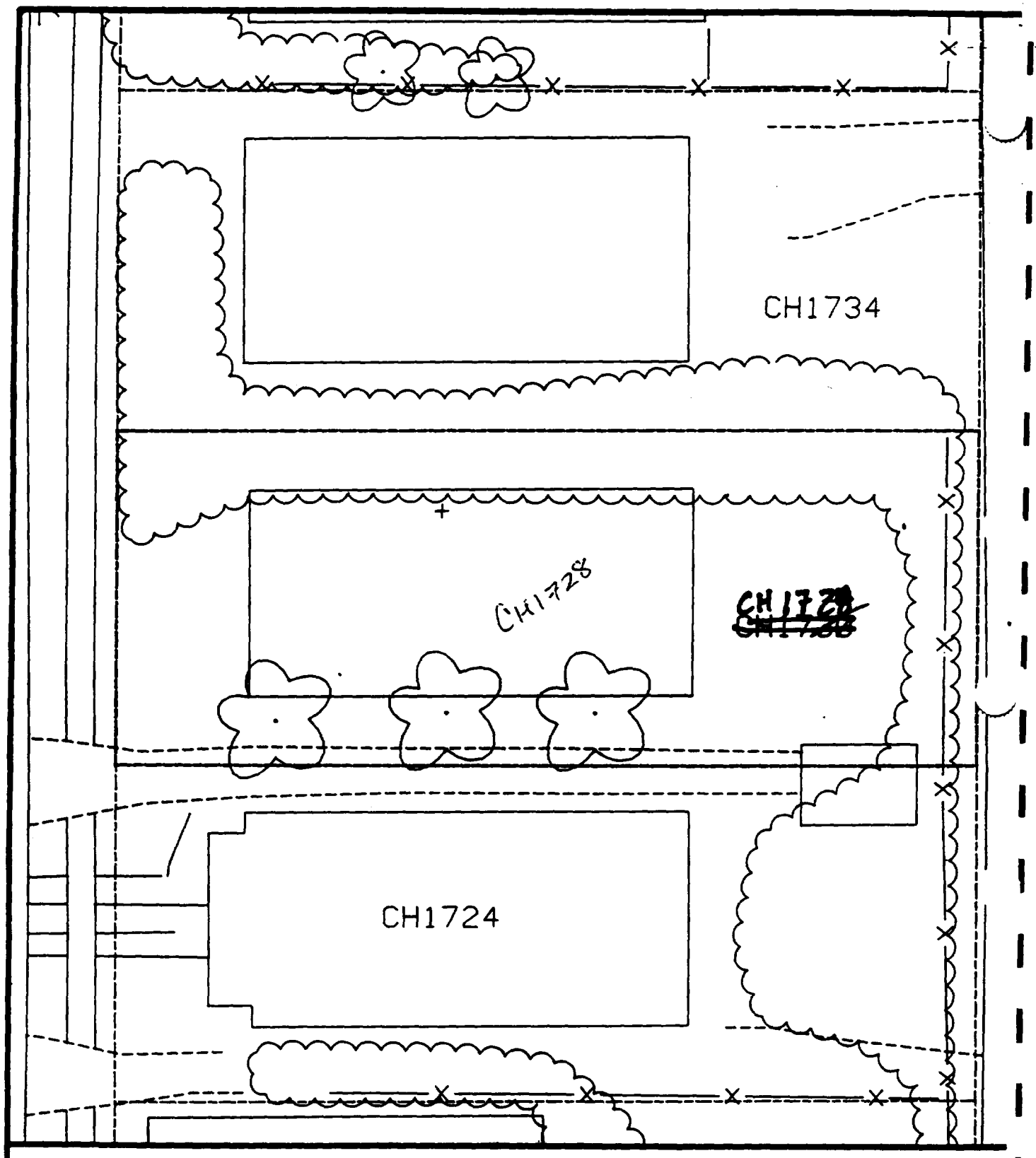

Comments:

N

Scale: 1 in = 20 ft

PRE-DESIGN FIELD INVESTIGATION
NL/TARACORP SUPERFUND SITE
GRANITE CITY, IL

PROJECT NO.
89MC114V

Woodward-Clyde Consultants
Engineering & sciences applied to the earth & its environment

DRN. BY:
CHKD. BY:

1730 CHESTNUT ST.

Resident ID N~
~~CH1730~~
CH1728

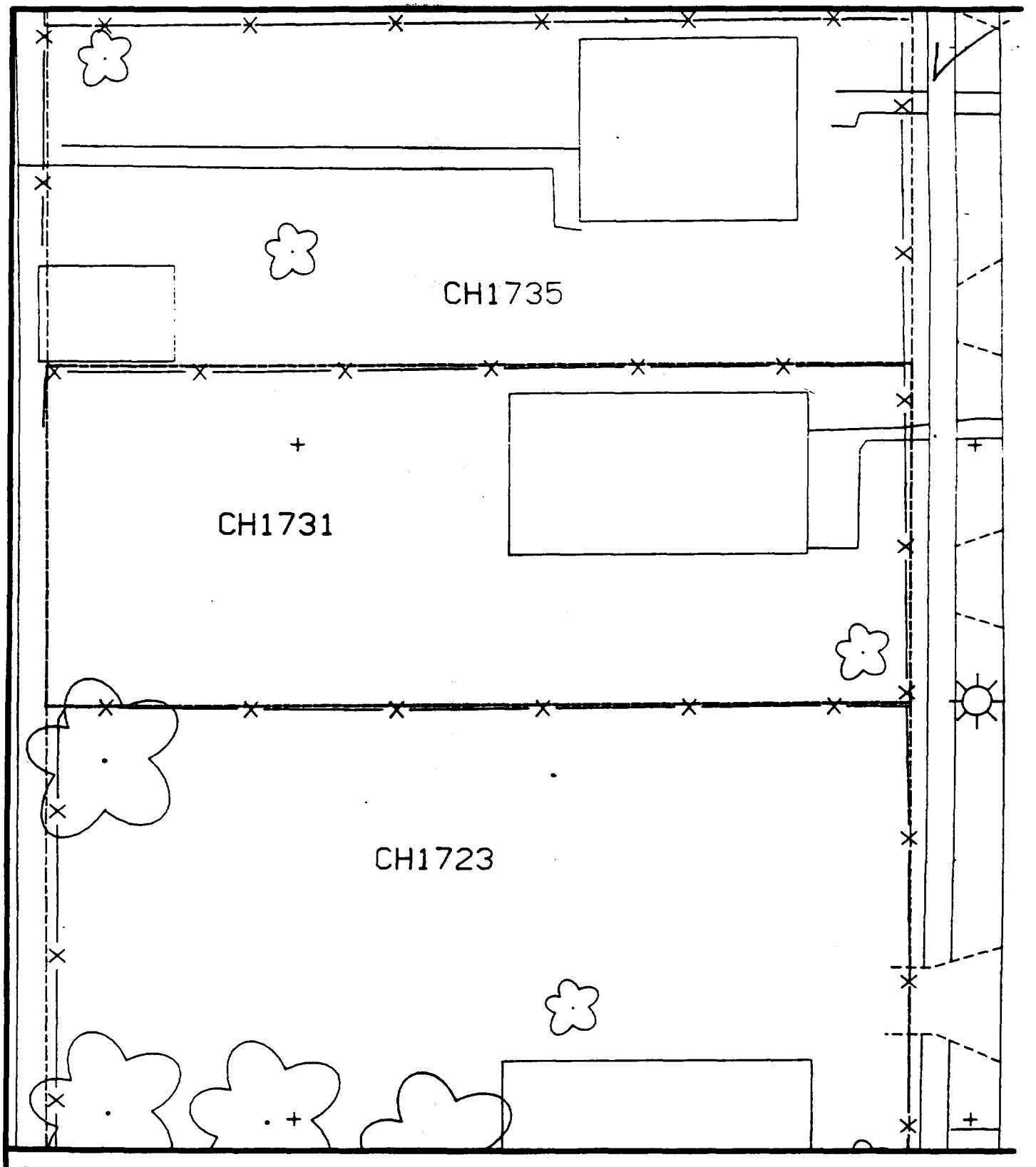

Comments:

N

Scale: 1 in = 20 ft

PRE-DESIGN FIELD INVESTIGATION
NL/TARACORP SUPERFUND SITE
GRANITE CITY, IL

PROJECT NO.
89MC114V

Woodward-Clyde Consultants

Engineering & sciences applied to the earth & its environment

DRN. BY:

CHKD. BY:

1731 CHESTNUT ST.

Resident ID No
CH1731

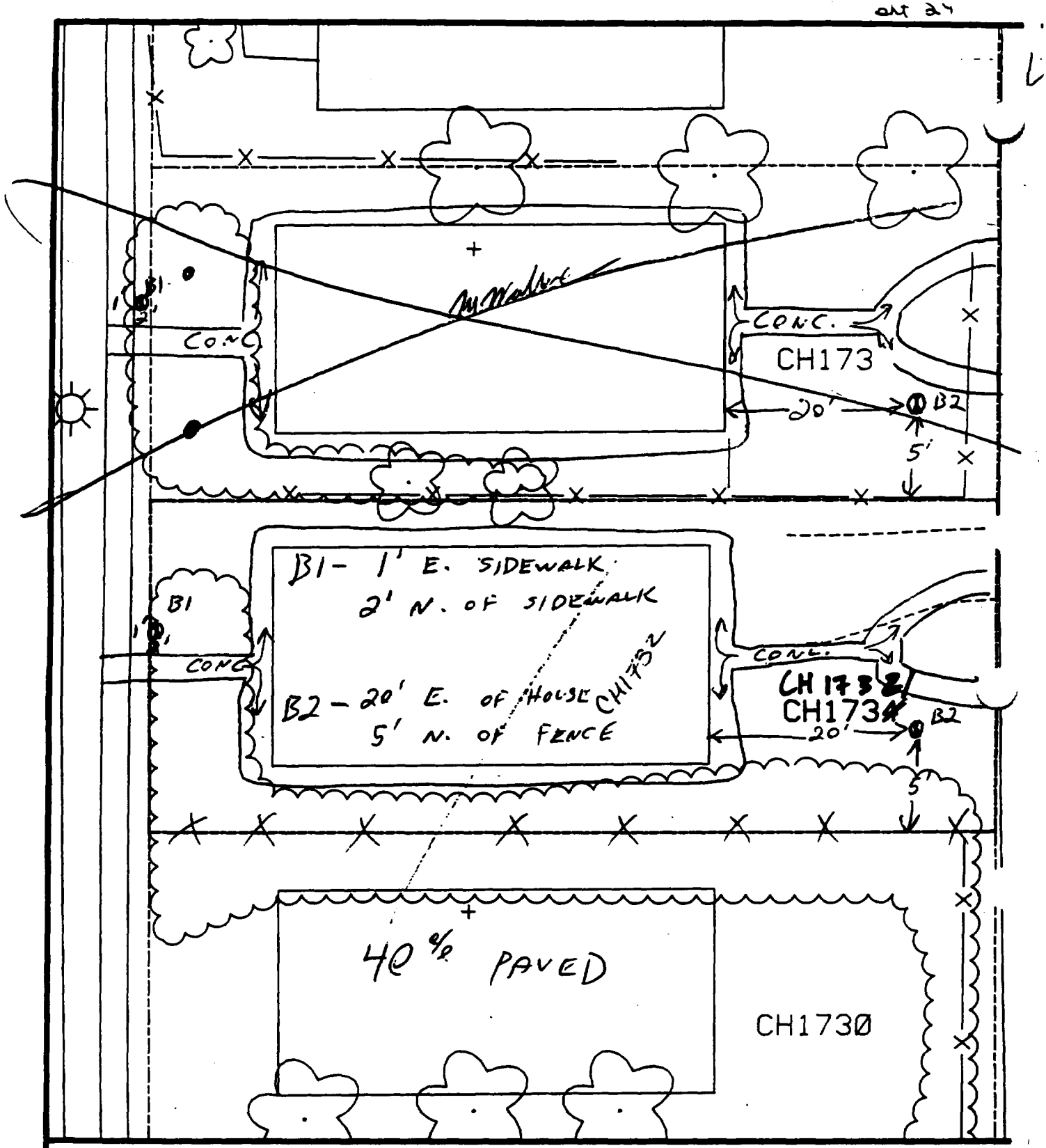

Comments:

N

Scale: 1 in = 20 ft

PRE-DESIGN FIELD INVESTIGATION
NL/TARACORP SUPERFUND SITE
GRANITE CITY, IL

PROJECT NO
89MC114V

Woodward-Clyde Consultants
Engineering & sciences applied to the earth & its environment

DRN. BY:
CHKD. BY:

1734 CHESTNUT ST.

FIGURE NO.
CH1734

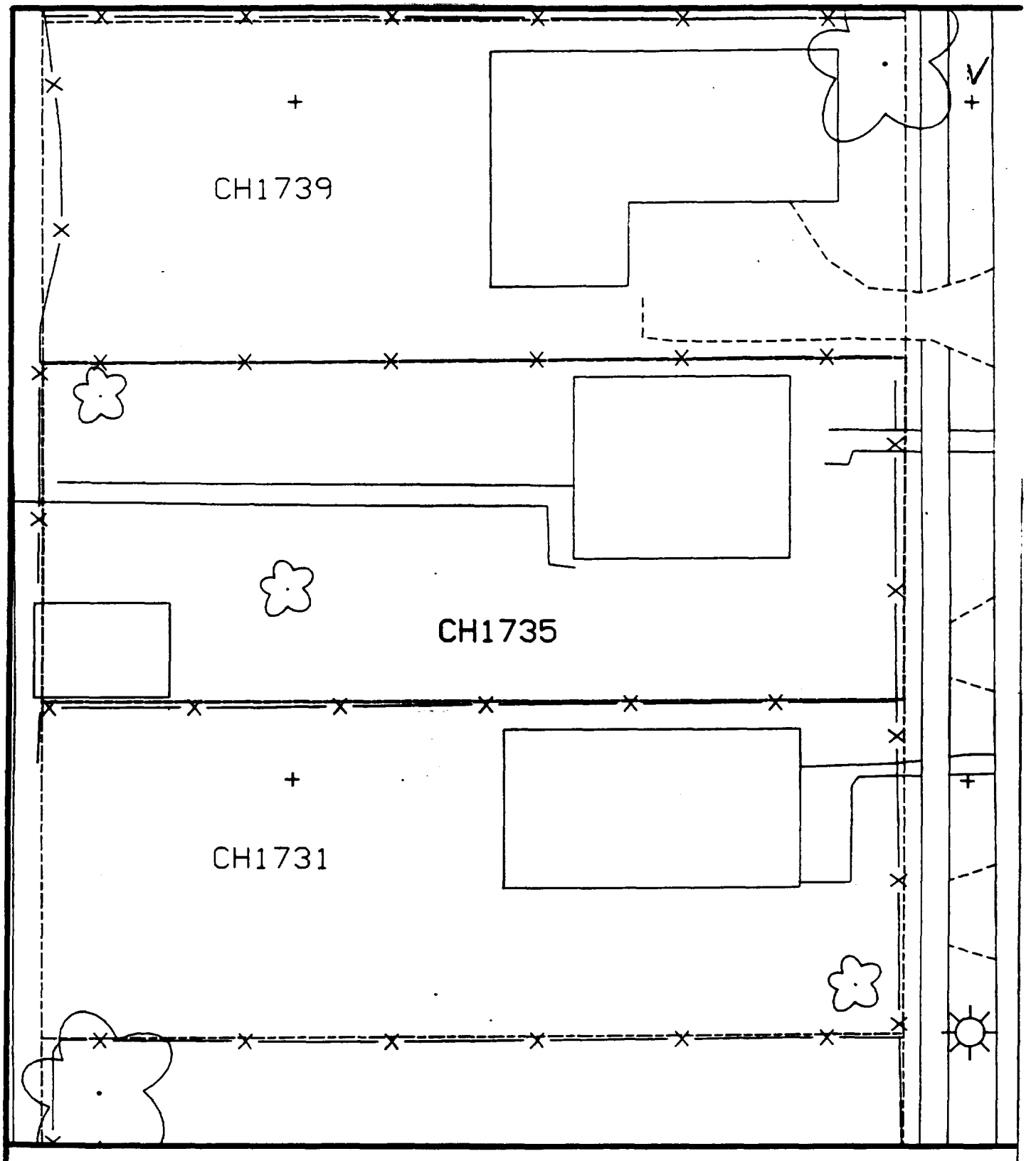

Comments:

N

Scale: 1 in = 20 ft

PRE-DESIGN FIELD INVESTIGATION
NL/TARACORP SUPERFUND SITE
GRANITE CITY, IL

PROJECT NO.
89MC114V

Woodward-Clyde Consultants
Engineering & sciences applied to the earth & its environment

DRN. BY:
CHKD. BY:

1735 CHESTNUT ST.

Resident ID No.
CH1735

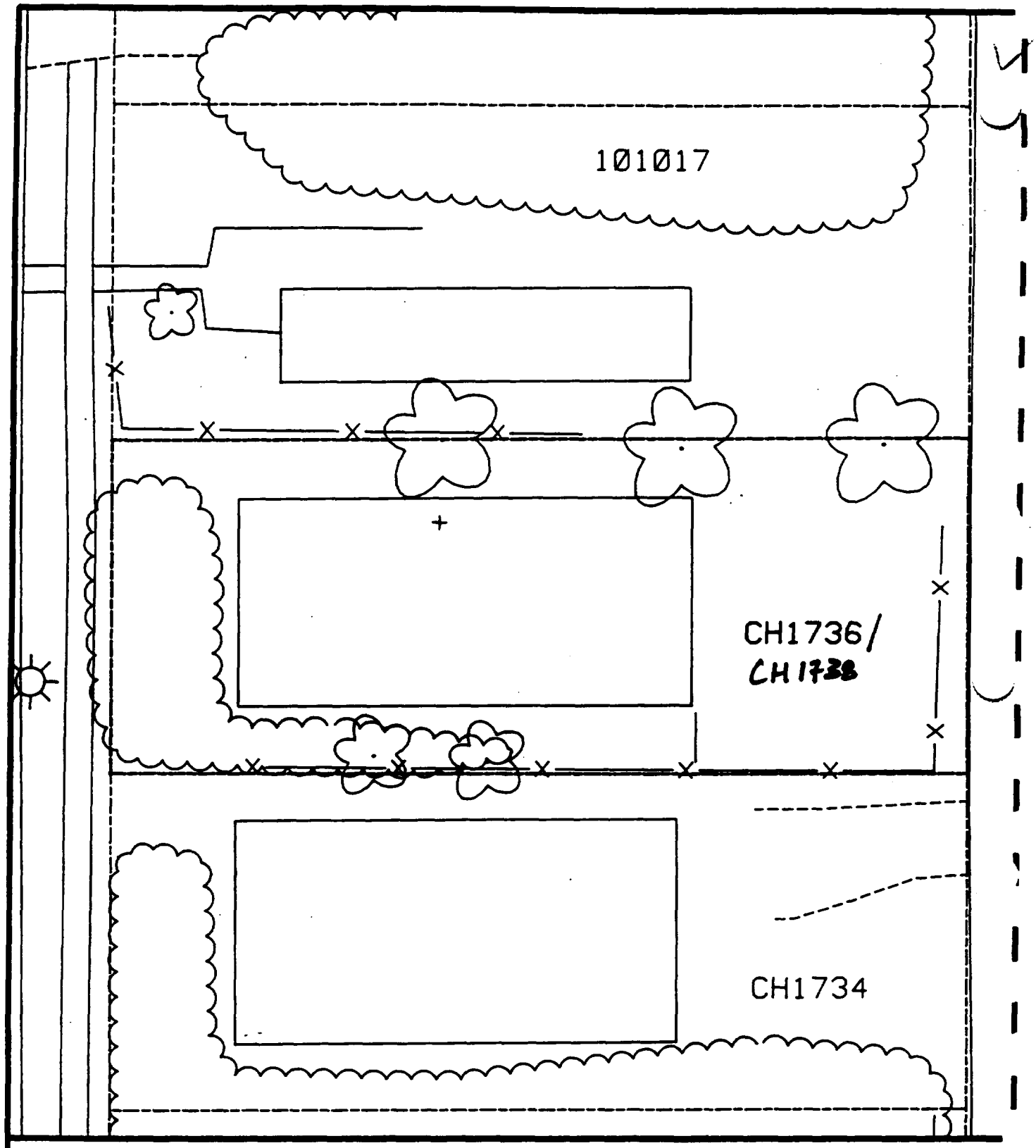

Comments:

N

Scale: 1 in = 20 ft

PRE-DESIGN FIELD INVESTIGATION
NL/TARACORP SUPERFUND SITE
GRANITE CITY, IL

PROJECT NO.
89MC114V

Woodward-Clyde Consultants
Engineering & sciences applied to the earth & its environment

DRN. BY:
CHKD. BY:

1736 CHESTNUT ST.

Resident ID No.
CH1736

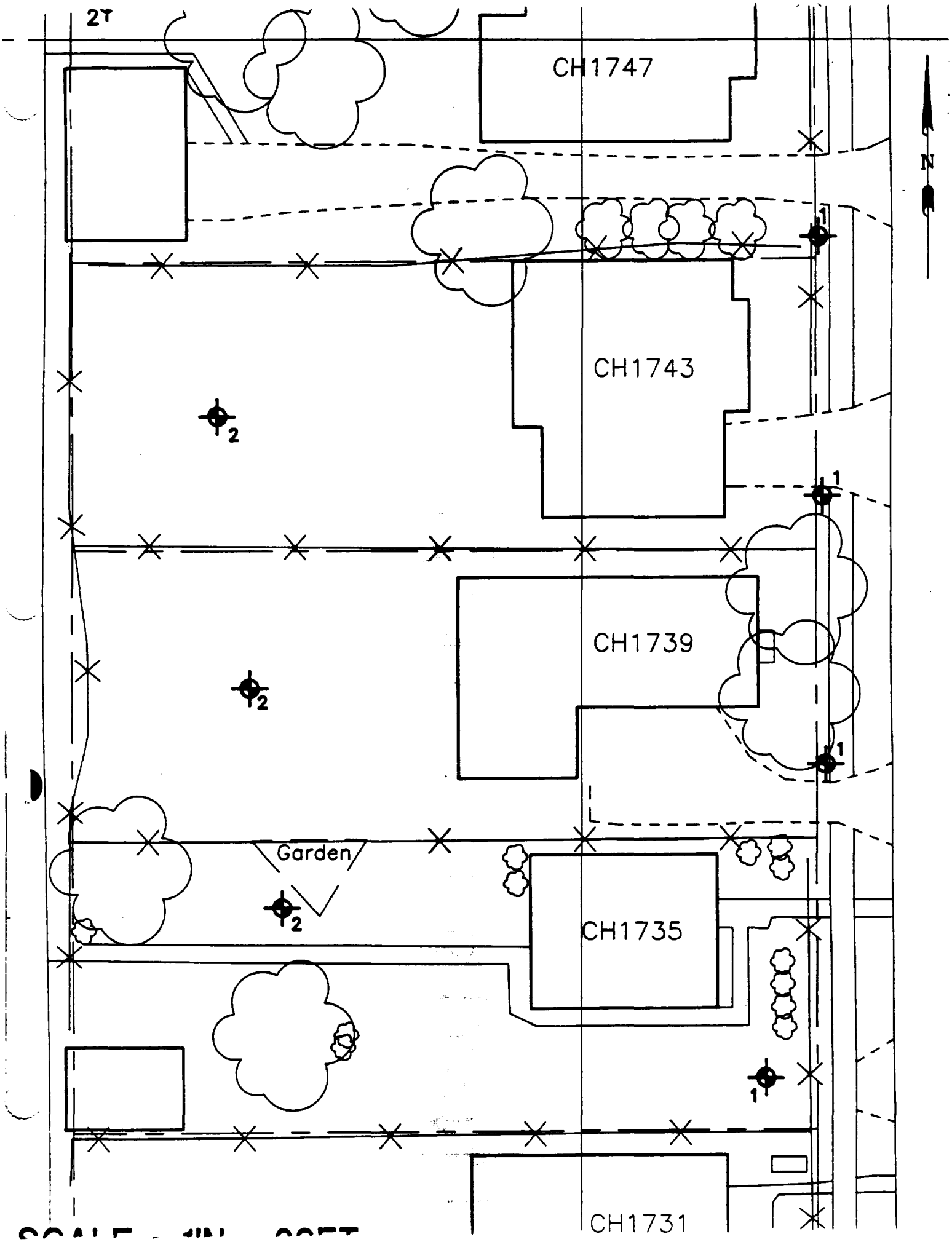
2
CH1747
N
1
CH1743
2
1
CH1739
2
1
Garden
2
CH1735
1
CH1731

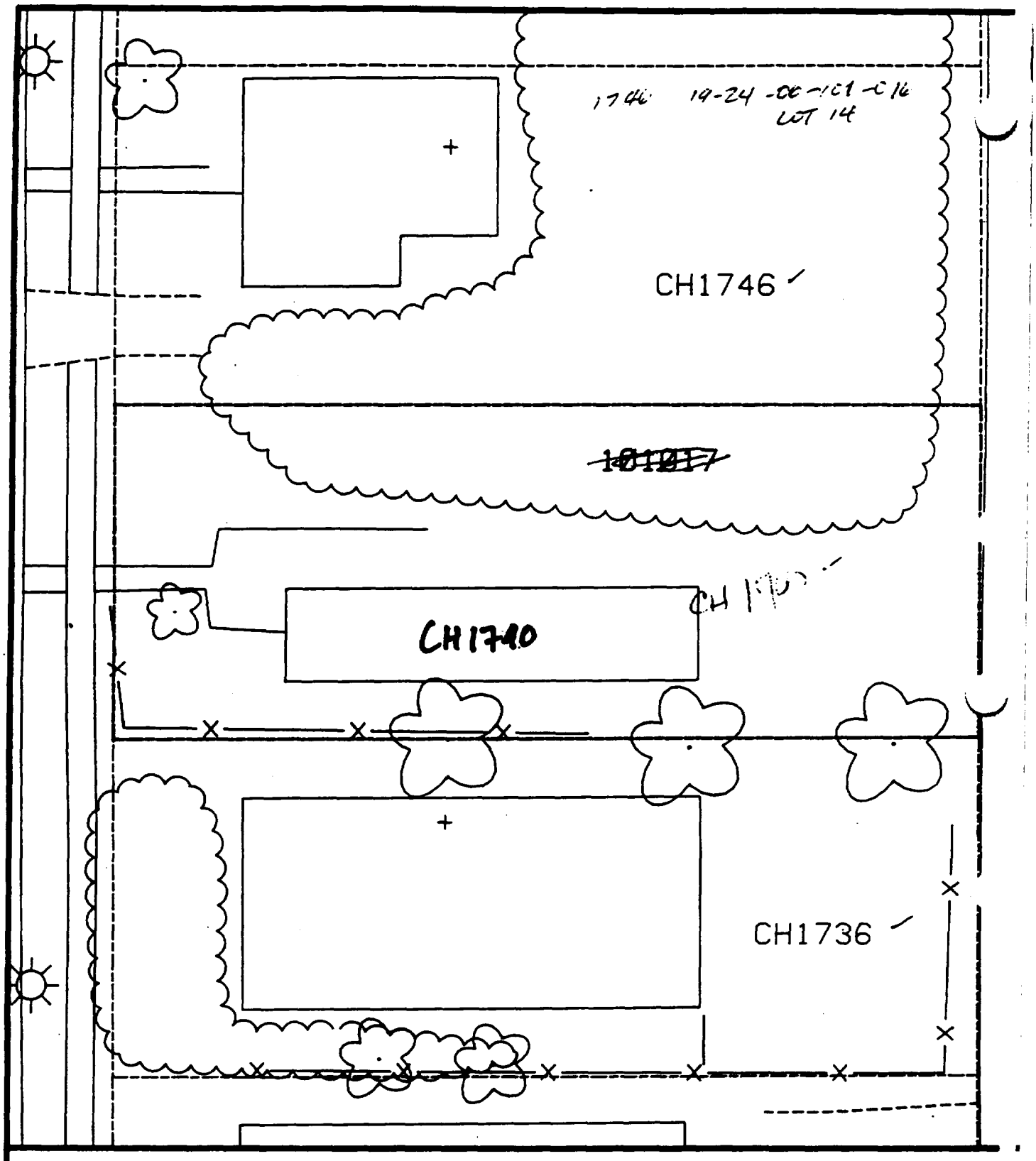

Comments:

1736
24-06-101-016 - LOT 12

N

Scale: 1 in = 20 ft

PRE-DESIGN FIELD INVESTIGATION NL/TARACORP SUPERFUND SITE GRANITE CITY, IL		PROJECT NO. 89MC114V
Woodward-Clyde Consultants Engineering & sciences applied to the earth & its environment		
DRN. BY: CHKD. BY:	1740 CHESTNUT ST.	Resident ID No. ~~101017~~ CH1740

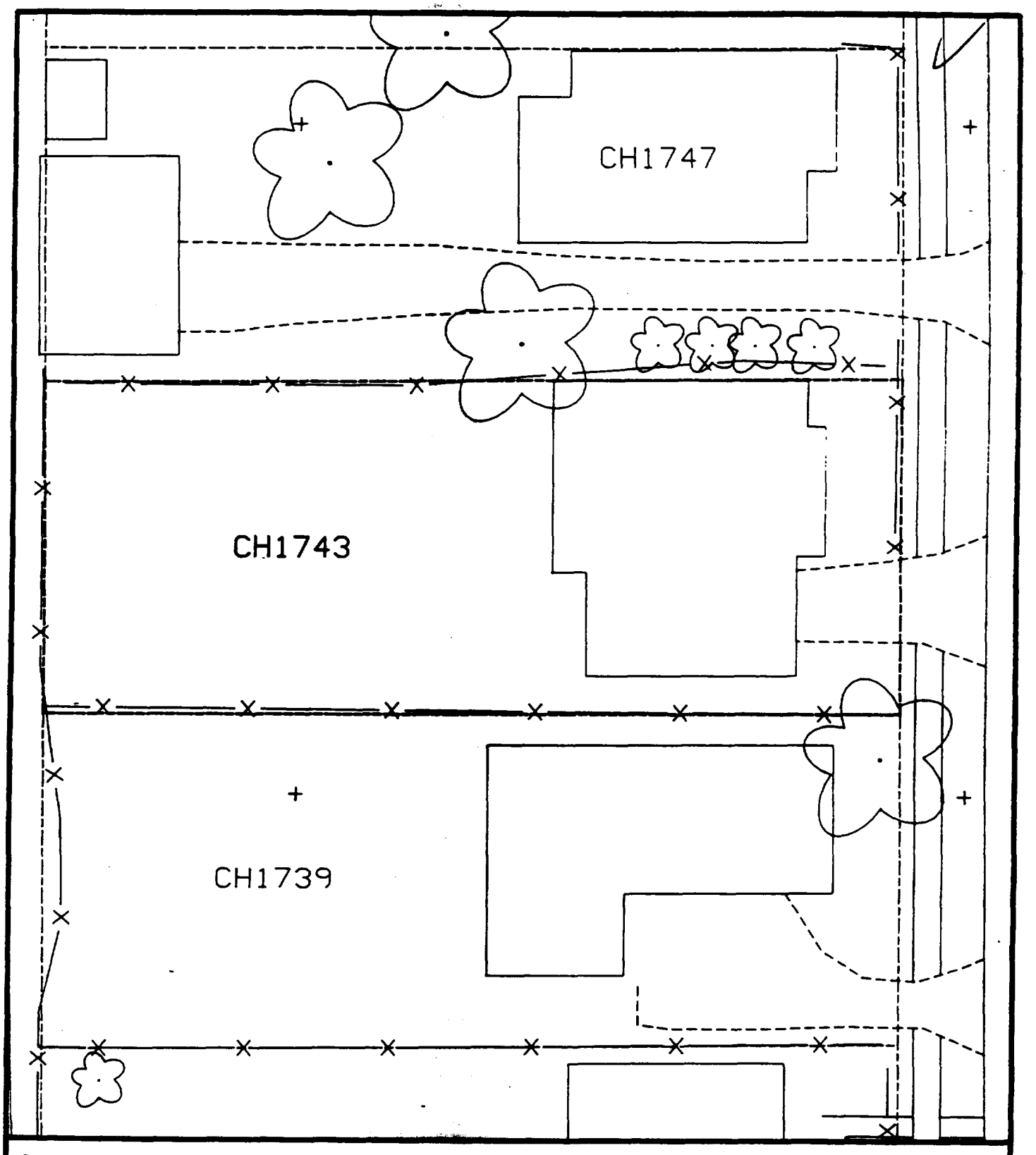

Comments:

N

Scale: 1 in = 20 ft

PRE-DESIGN FIELD INVESTIGATION
NL/TARACORP SUPERFUND SITE
GRANITE CITY, IL

PROJECT NO.
89MCII4V

Woodward-Clyde Consultants

Engineering & sciences applied to the earth & its environment

DRN. BY:

CHKD. BY:

1743 CHESTNUT ST.

Resident ID No.
CH1743

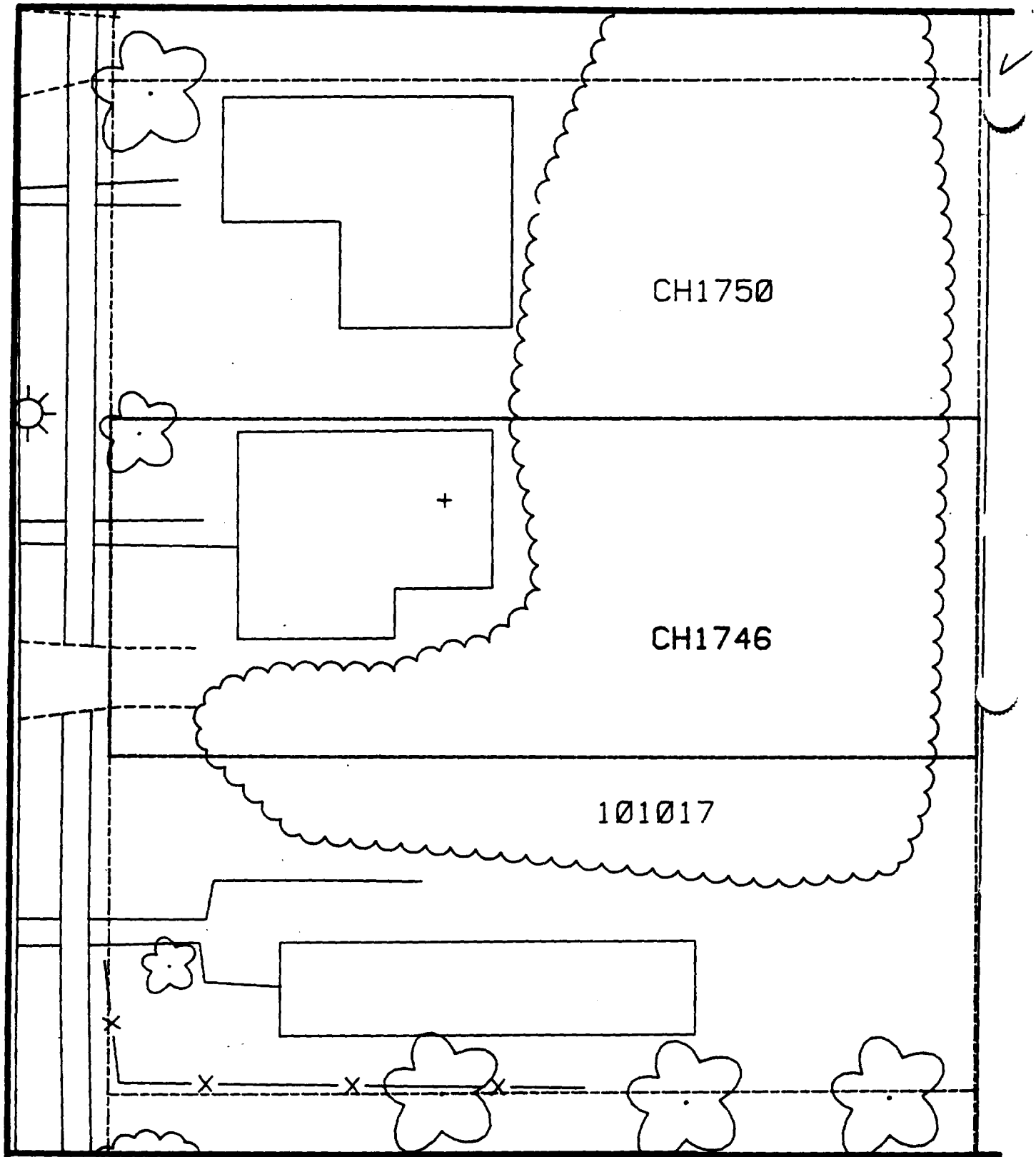

Comments:

N

Scale: 1 in = 20 ft

PRE-DESIGN FIELD INVESTIGATION
NL/TARACORP SUPERFUND SITE
GRANITE CITY, IL

PROJECT NO.
89MC114V

Woodward-Clyde Consultants
Engineering & sciences applied to the earth & its environment

DRN. BY:
CHKD. BY:

1746 CHESTNUT ST.

Resident ID
CH1746

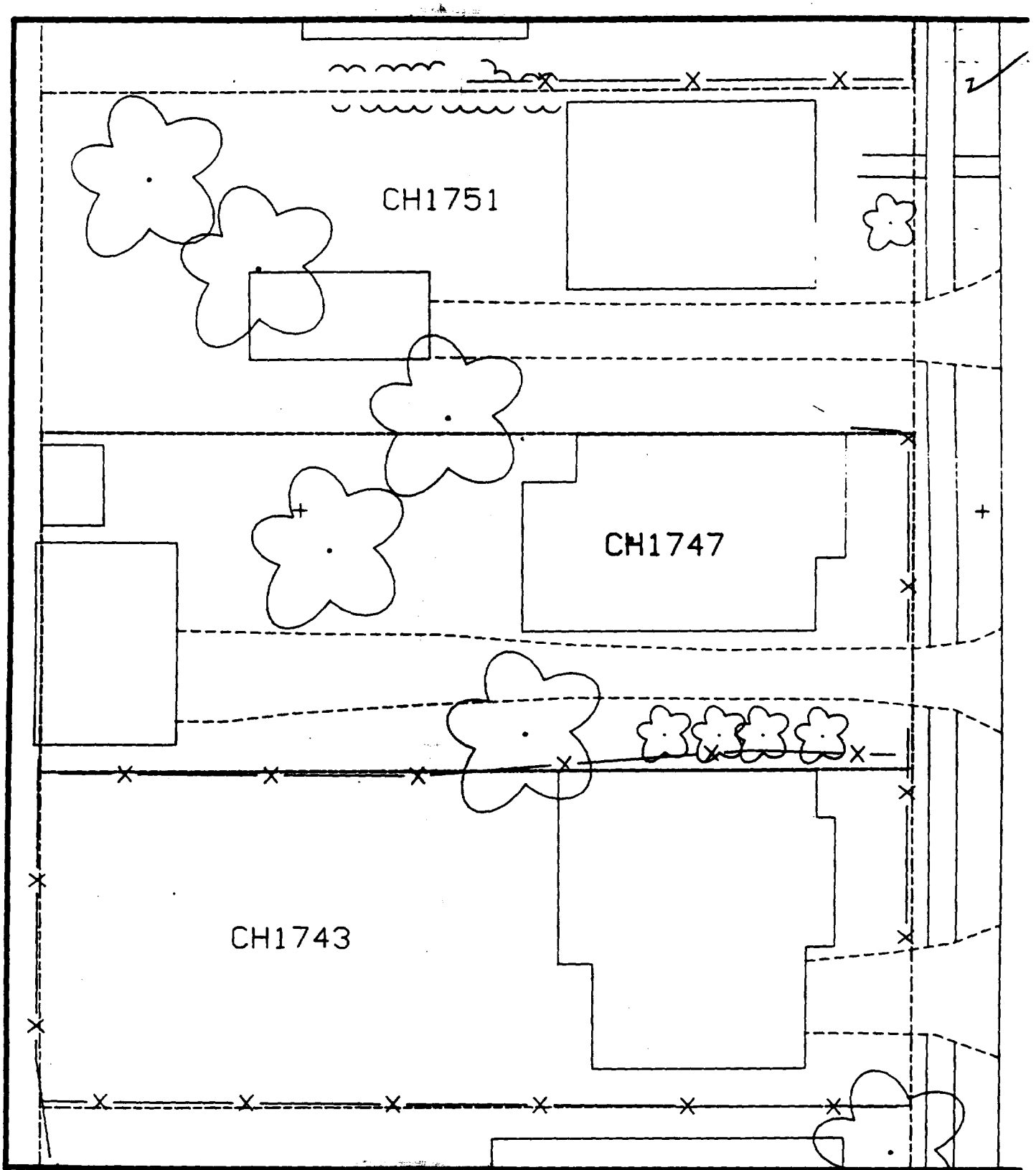

Comments:

N

Scale: 1 in = 20 ft

PRE-DESIGN FIELD INVESTIGATION
NL/TARACORP SUPERFUND SITE
GRANITE CITY, IL

PROJECT NO.
89MC114V

Woodward-Clyde Consultants
Engineering & sciences applied to the earth & its environment

DRN. BY:
CHKD. BY:

1747 CHESTNUT ST.

Resident ID No
CH1747

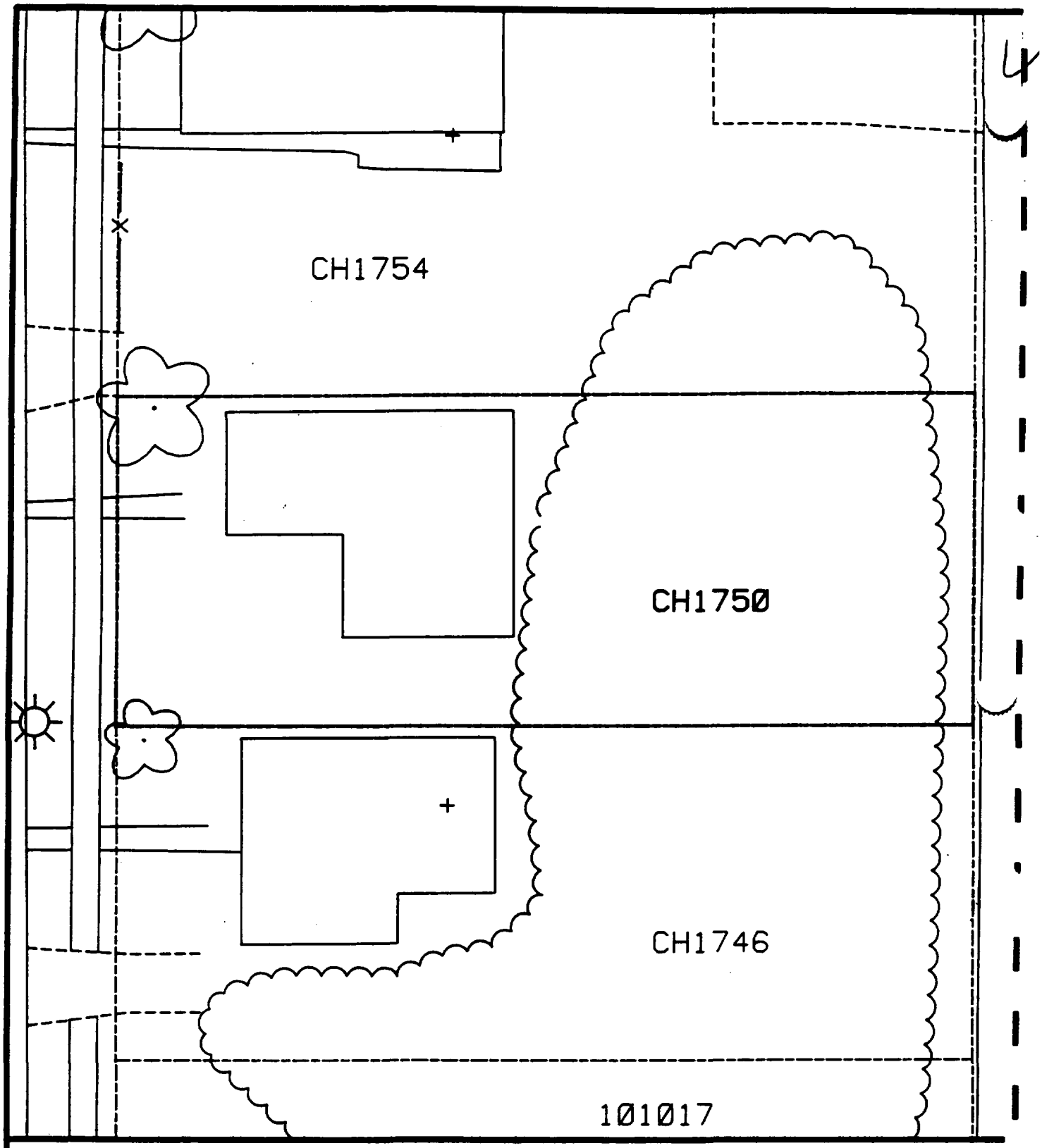

Comments:

N

Scale: 1 in = 20 ft

PRE-DESIGN FIELD INVESTIGATION
NL/TARACORP SUPERFUND SITE
GRANITE CITY, IL

PROJECT NO.
89MC114V

Woodward-Clyde Consultants
Engineering & sciences applied to the earth & its environment

DRN. BY:
CHKD. BY:

1750 CHESTNUT ST.

Resident ID No.
CH1750

alt 24

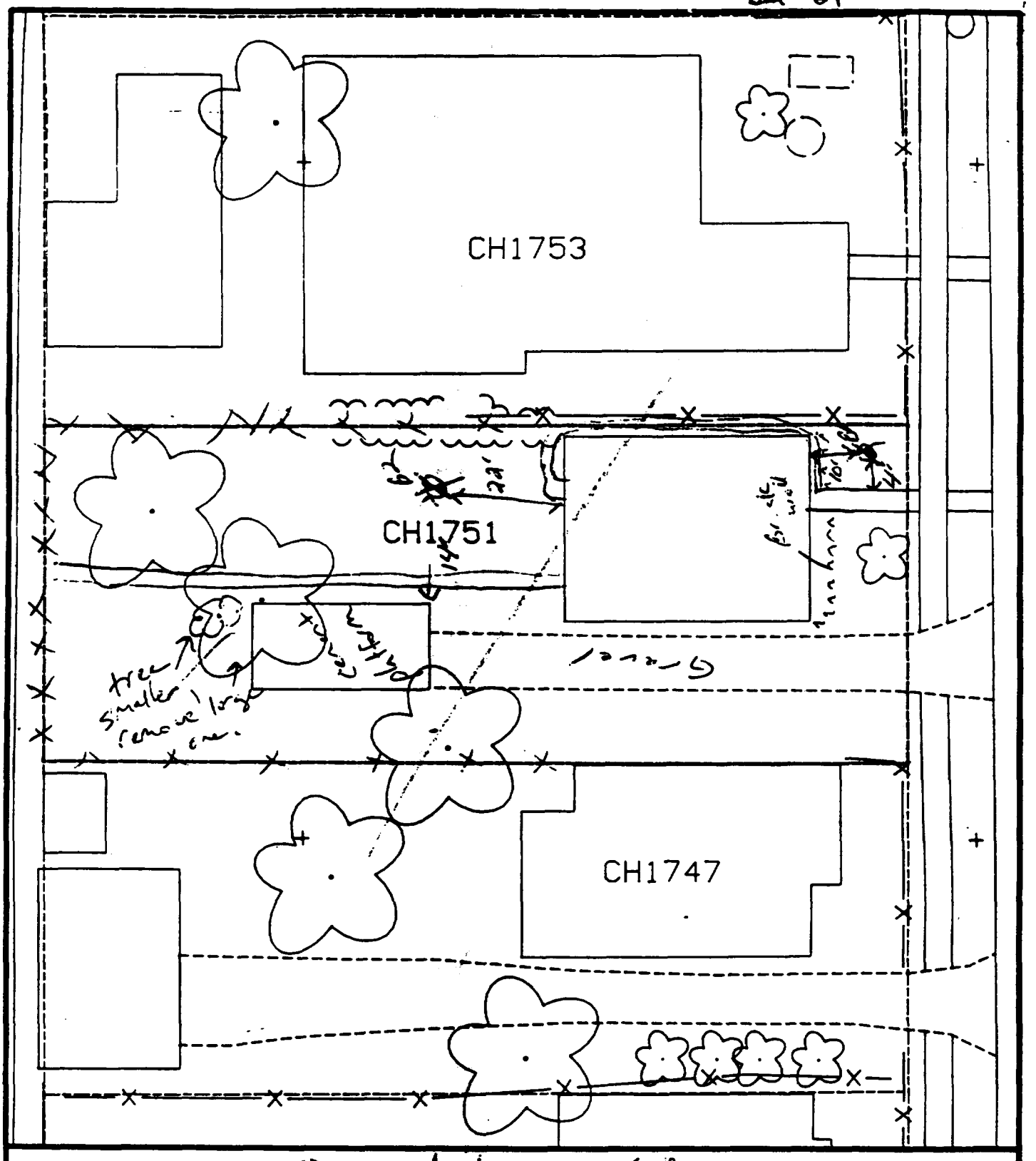

Comments: 7% paved + house – 60%

B1 – 10' east of house & 4' north of sidewalk.

B2 – 14' north of platform & 22' west of house.

N

Scale: 1 in = 20 ft

PRE-DESIGN FIELD INVESTIGATION NL/TARACORP SUPERFUND SITE GRANITE CITY, IL		PROJECT NO. 89MC114V
Woodward–Clyde Consultants Engineering & sciences applied to the earth & its environment		
DRN. BY: CHKD. BY:	1751 CHESTNUT ST.	Resident ID No. CH1751

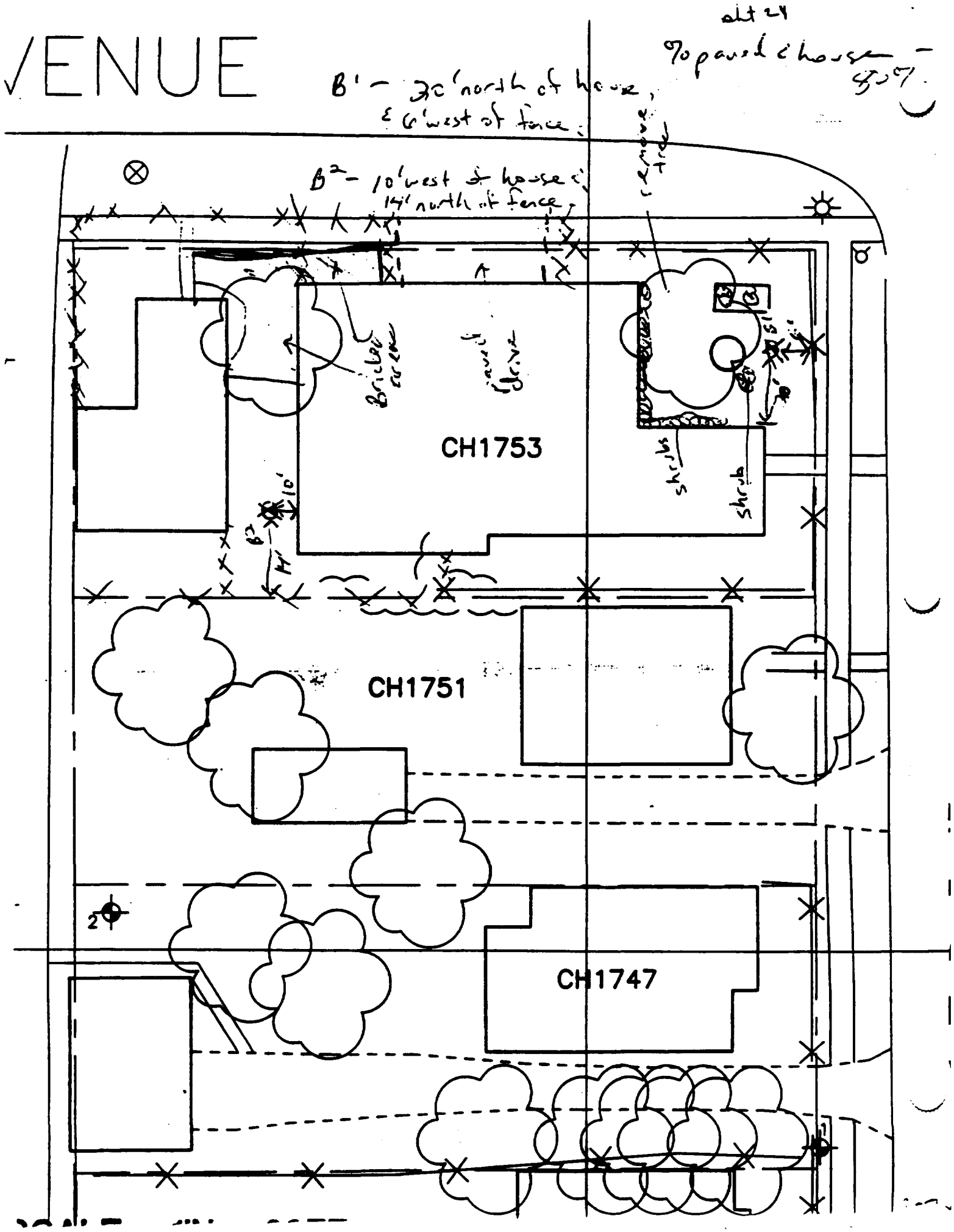
VENUE
B1 - 30' north of house, & 6' west of fence.
B2 - 10' west of house & 14' north of fence.
remove tree
Bricked area
paved drive
CH1753
shrubs
shrub
CH1751
CH1747
2

ent 24

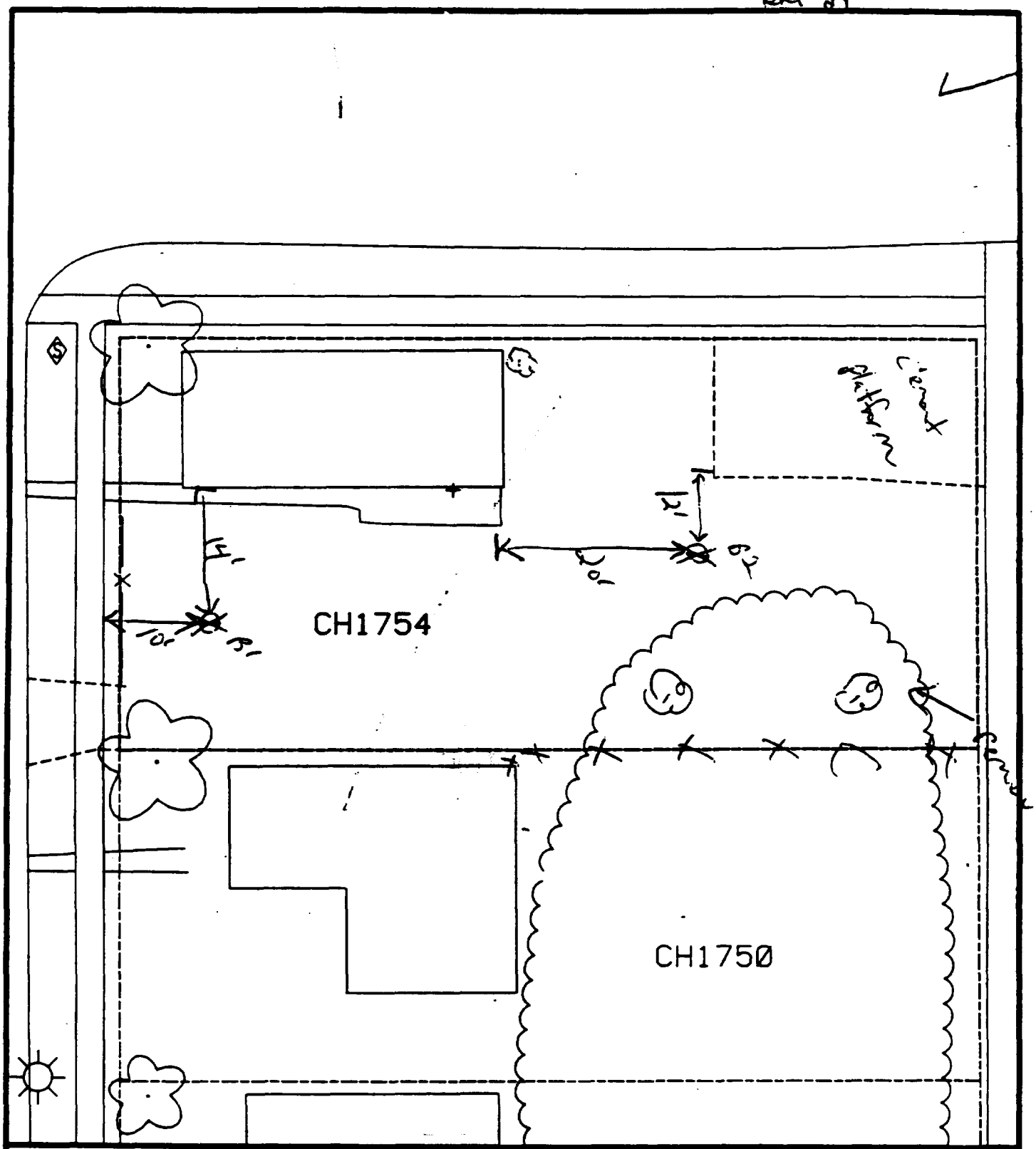

Comments: % paved + house – 45%

B1 – 14' south of house & 10' east of sidewalk.

B2 – 12' south of cement platform 20' east of sidewalk.

Scale: 1 in = 20 ft

PRE-DESIGN FIELD INVESTIGATION NL/TARACORP SUPERFUND SITE GRANITE CITY, IL	PROJECT NO. B9MC114V
Woodward–Clyde Consultants Engineering & sciences applied to the earth & its environment	
DRN. BY: CHKD. BY: 1754 CHESTNUT ST.	Resident ID No. CH1754

Sht 11

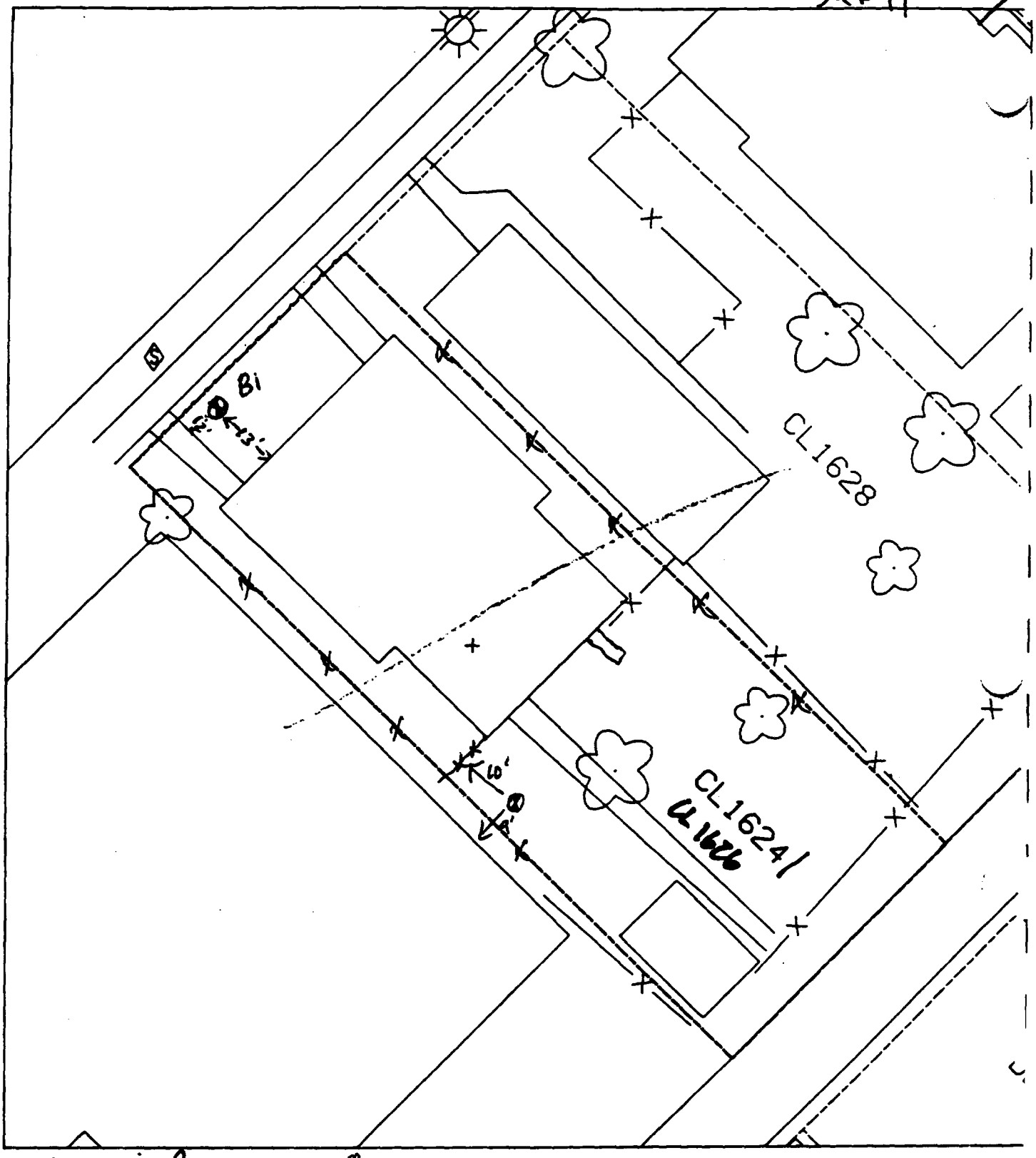

House & Pavement = 50%

B1 13' w of house
12' N of walk

B2 10' w to house line
9' S to next door building

14A J

Sht 11

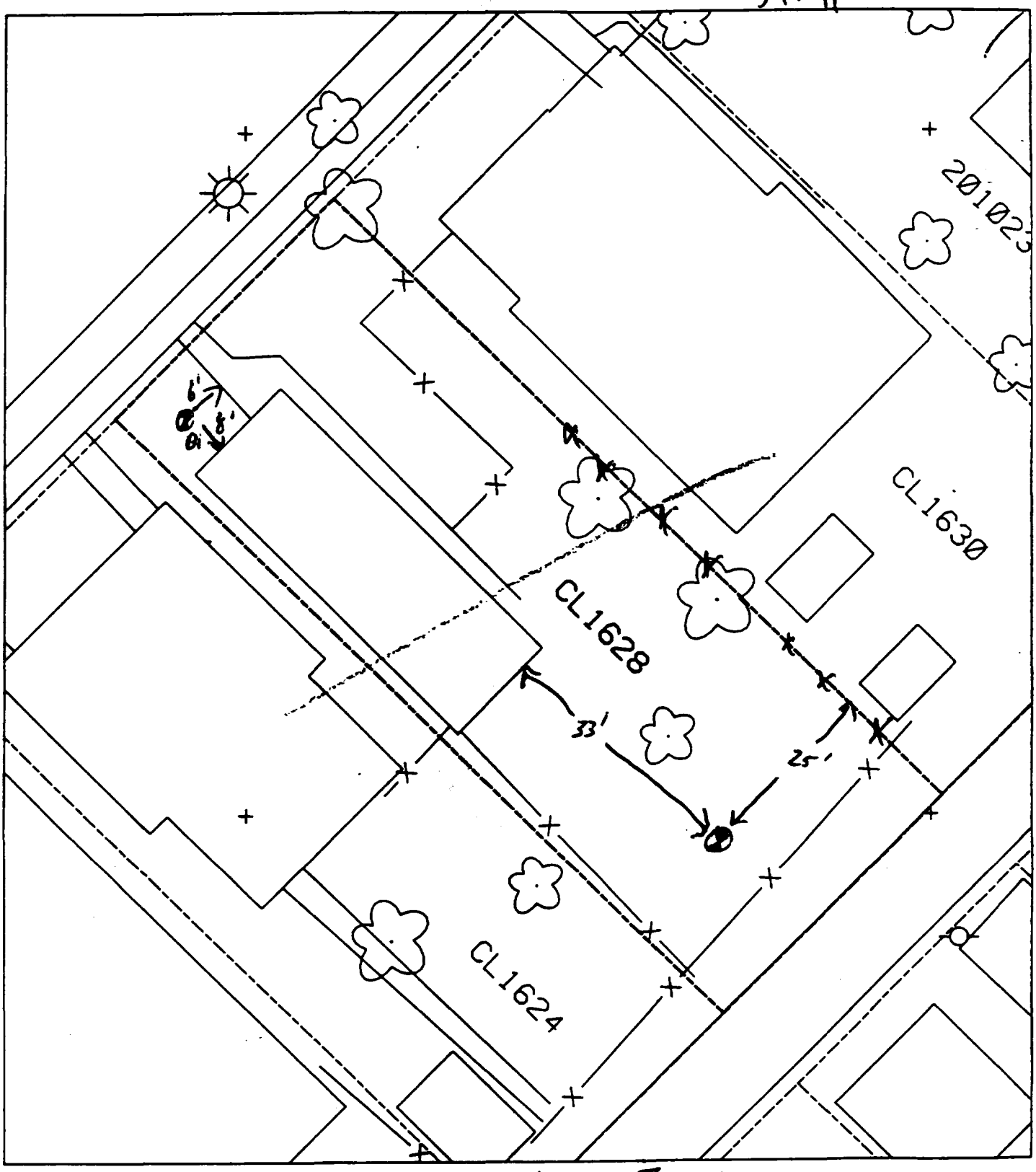

House ≡ 40%

B1 6' S from front walk
8' W of house

B2 33' E of house
25' S of fence line

alt 11

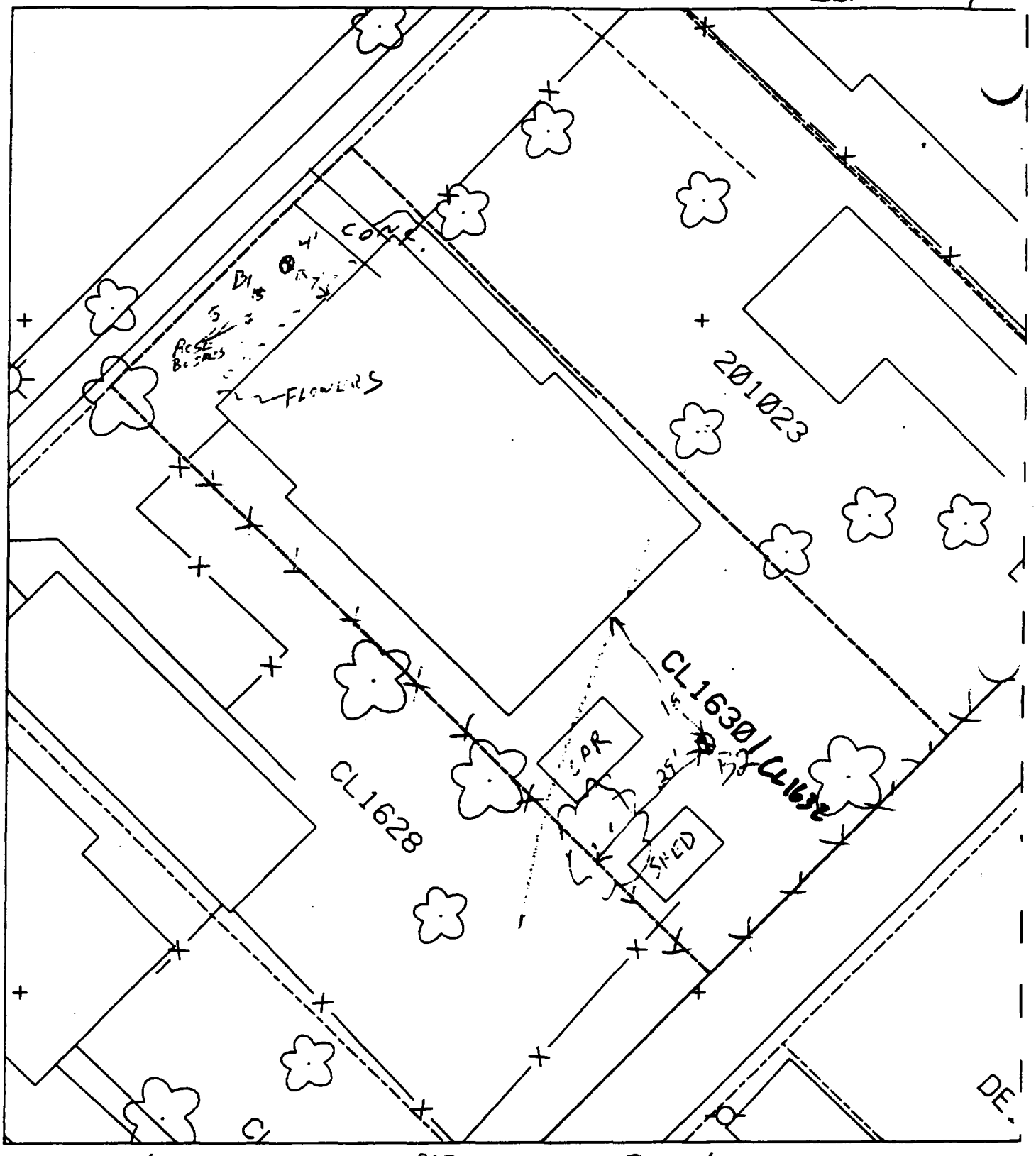

B_1 – 7' NORTH OF HOUSE
41' WEST OF SIDEWALK

50% PAVED

B_2 – 18' SOUTH OF HOUSE
29' EAST OF FENCE

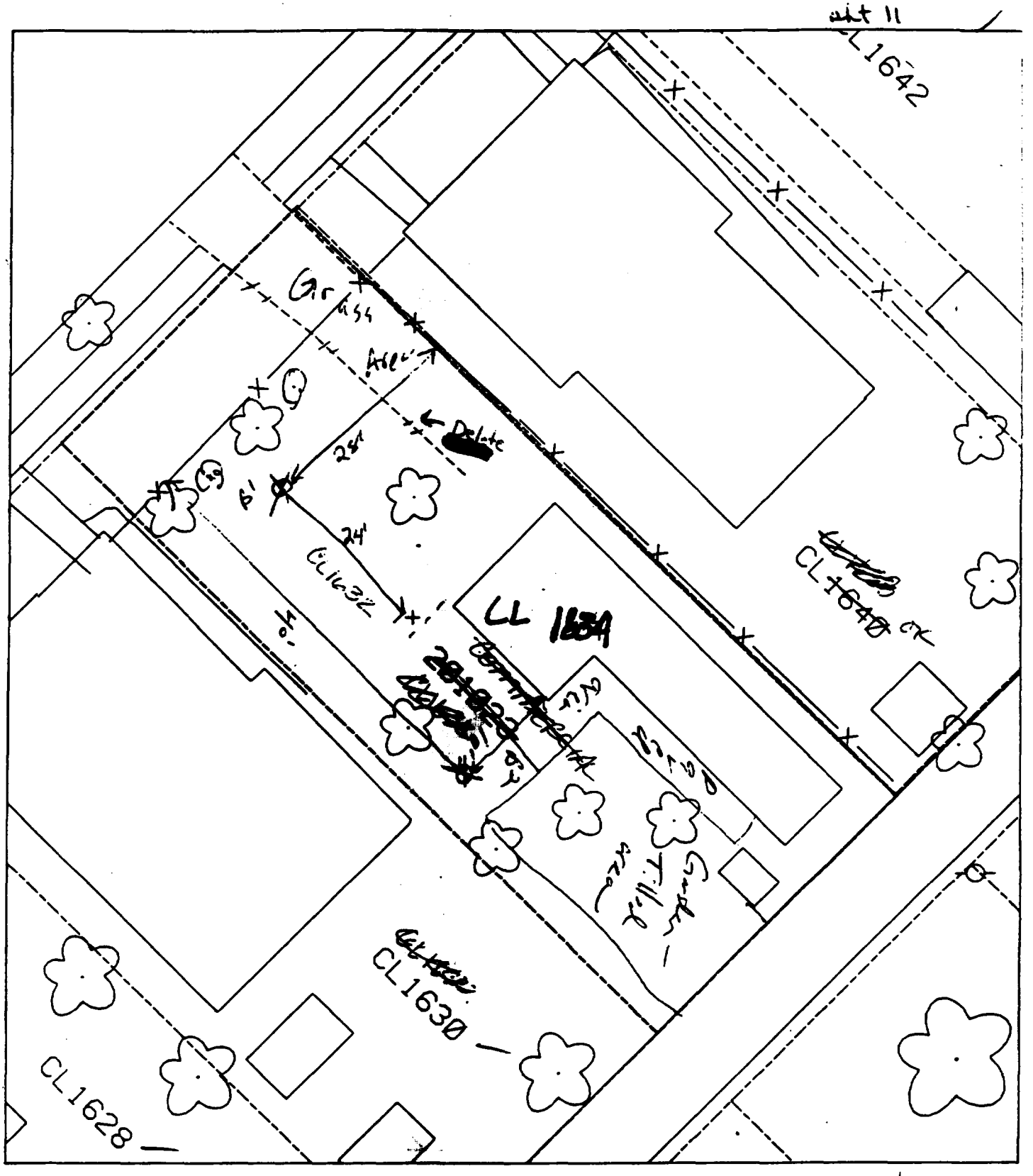

1628 - 24-11-201-026.700 LOT 17 No permit + house 25-
1630 - 24-11-201-024.700 LOT 16
1640 24-11-201-022.700 LOT 14
1642 24-11-201-021.700 LOT 13

B' - 28' east of fence & 24' north of corner of house.

Sht 7

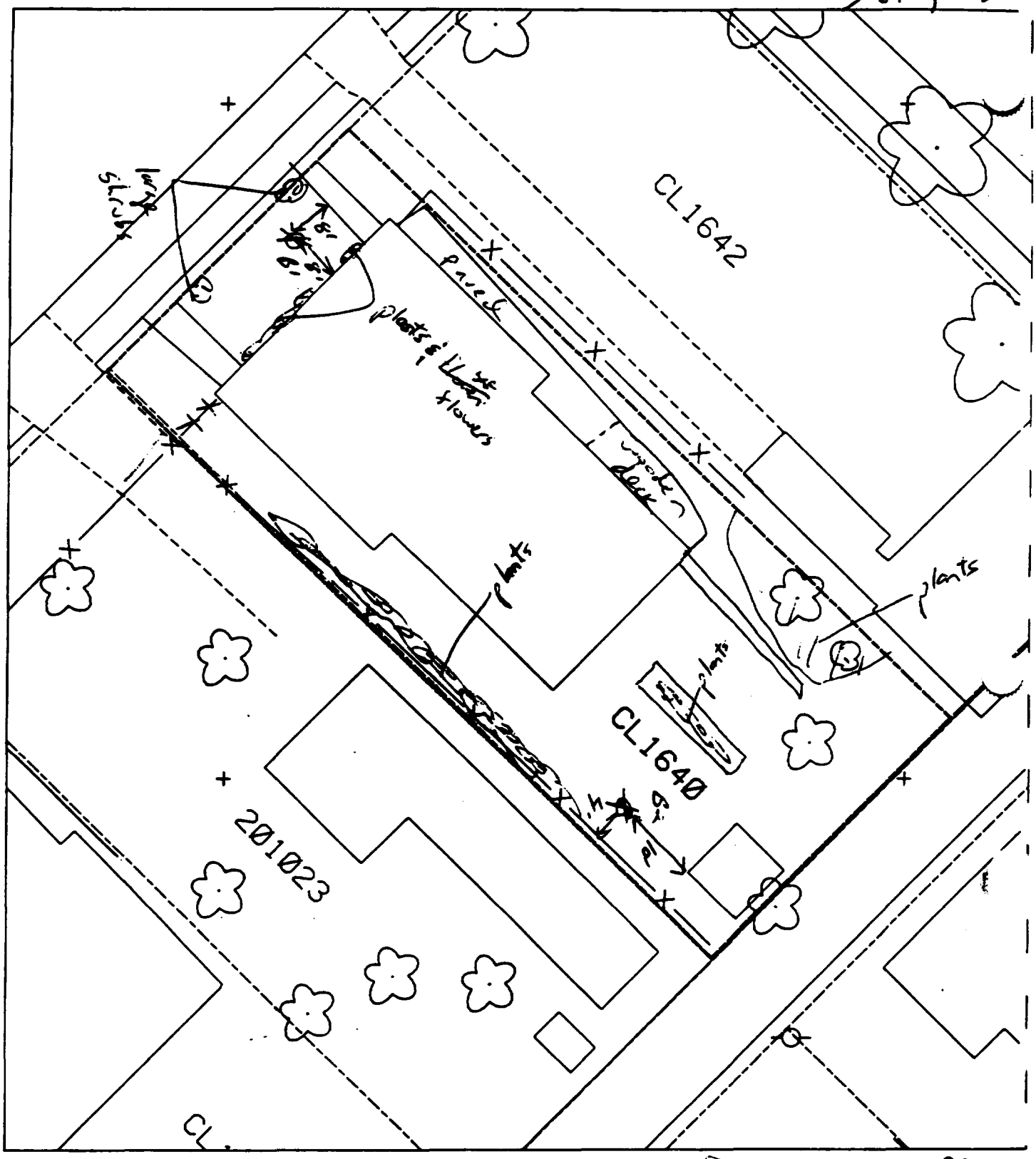

% paved + hous 82 40

B1 - 8' north of house & 8' west of sidewalk.

B2 - 4' east of fence & 10' north of shed.

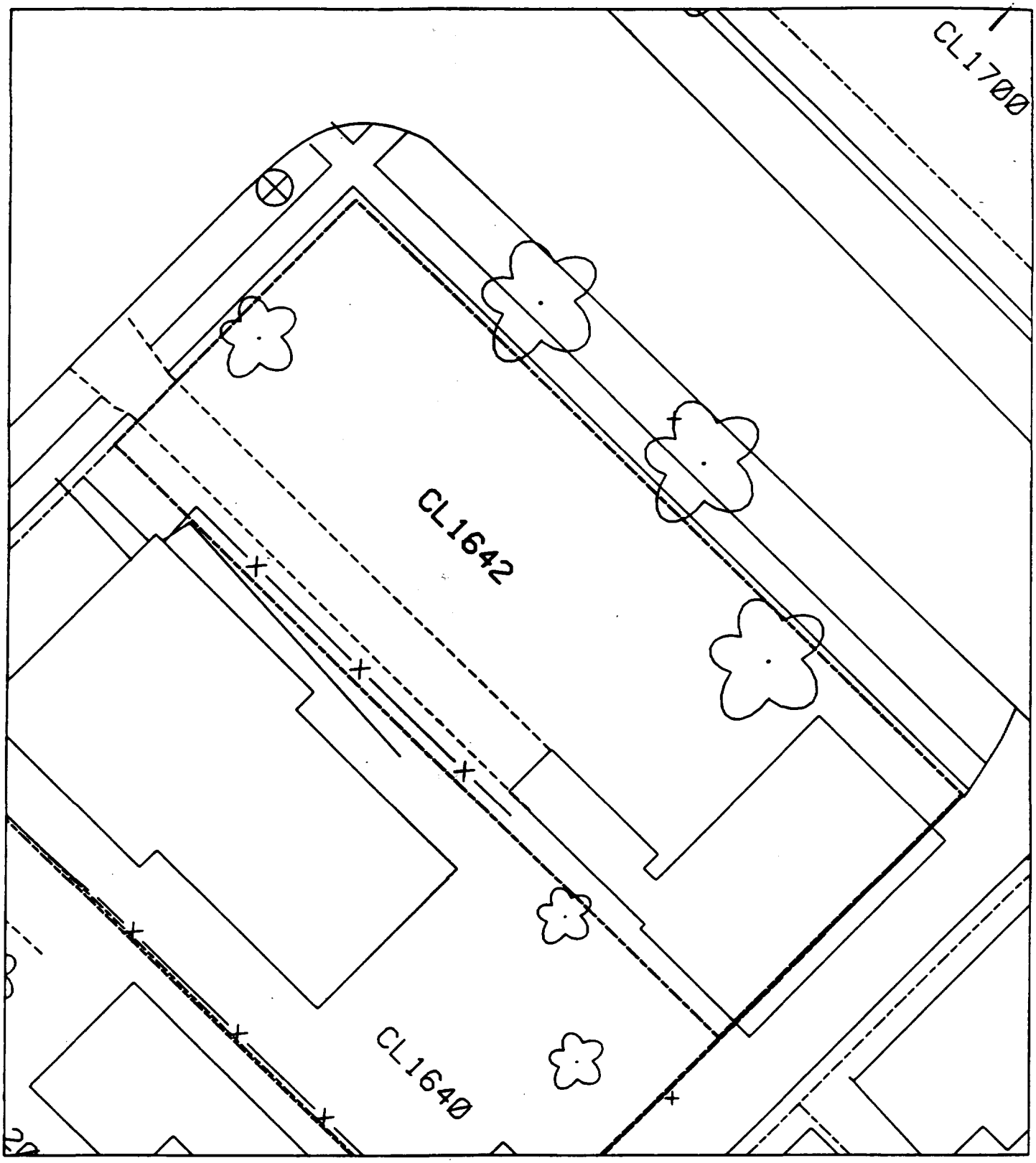
CL1700
CL1642
CL1640

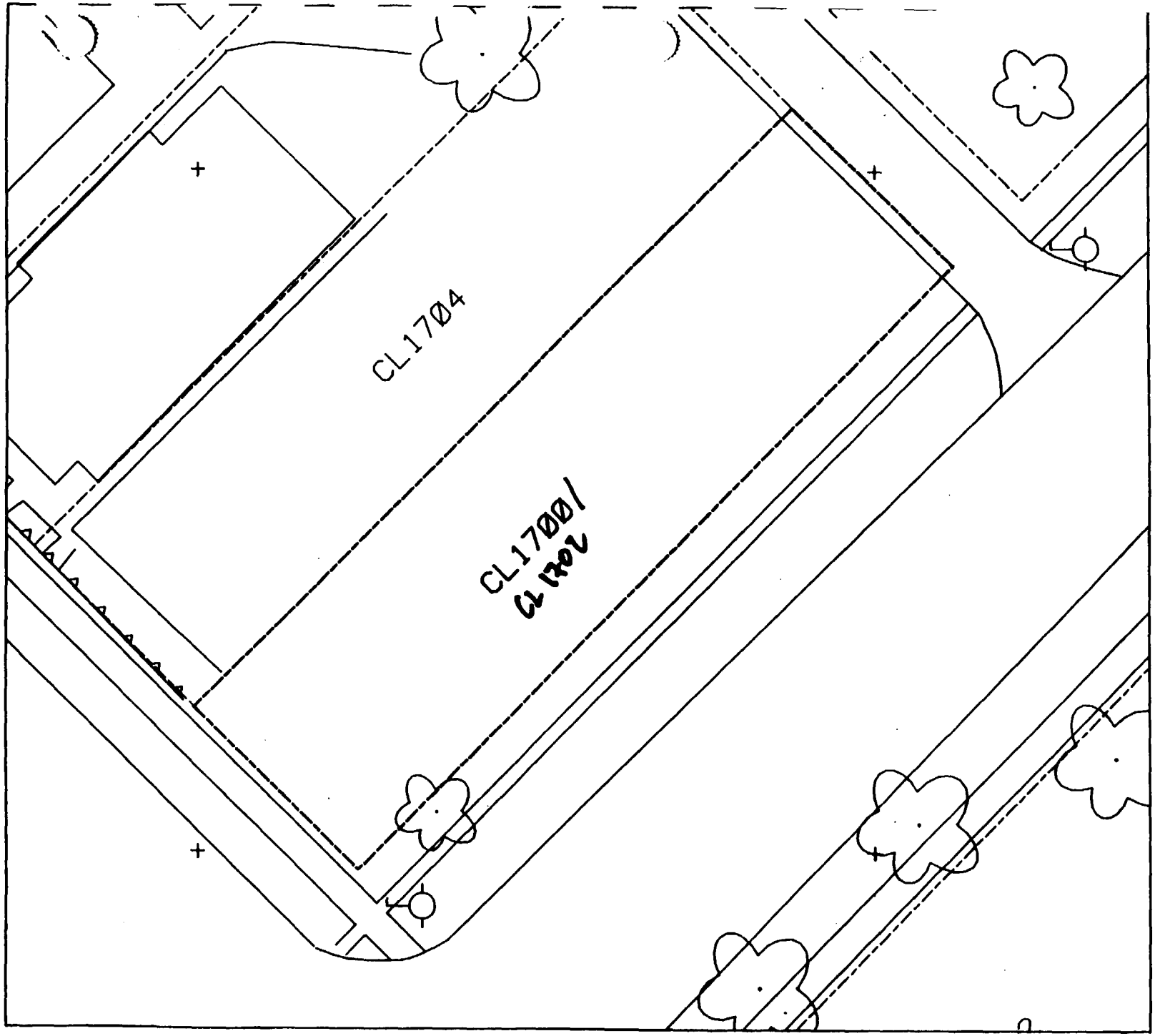
CL1704
CL1700/
CL1702

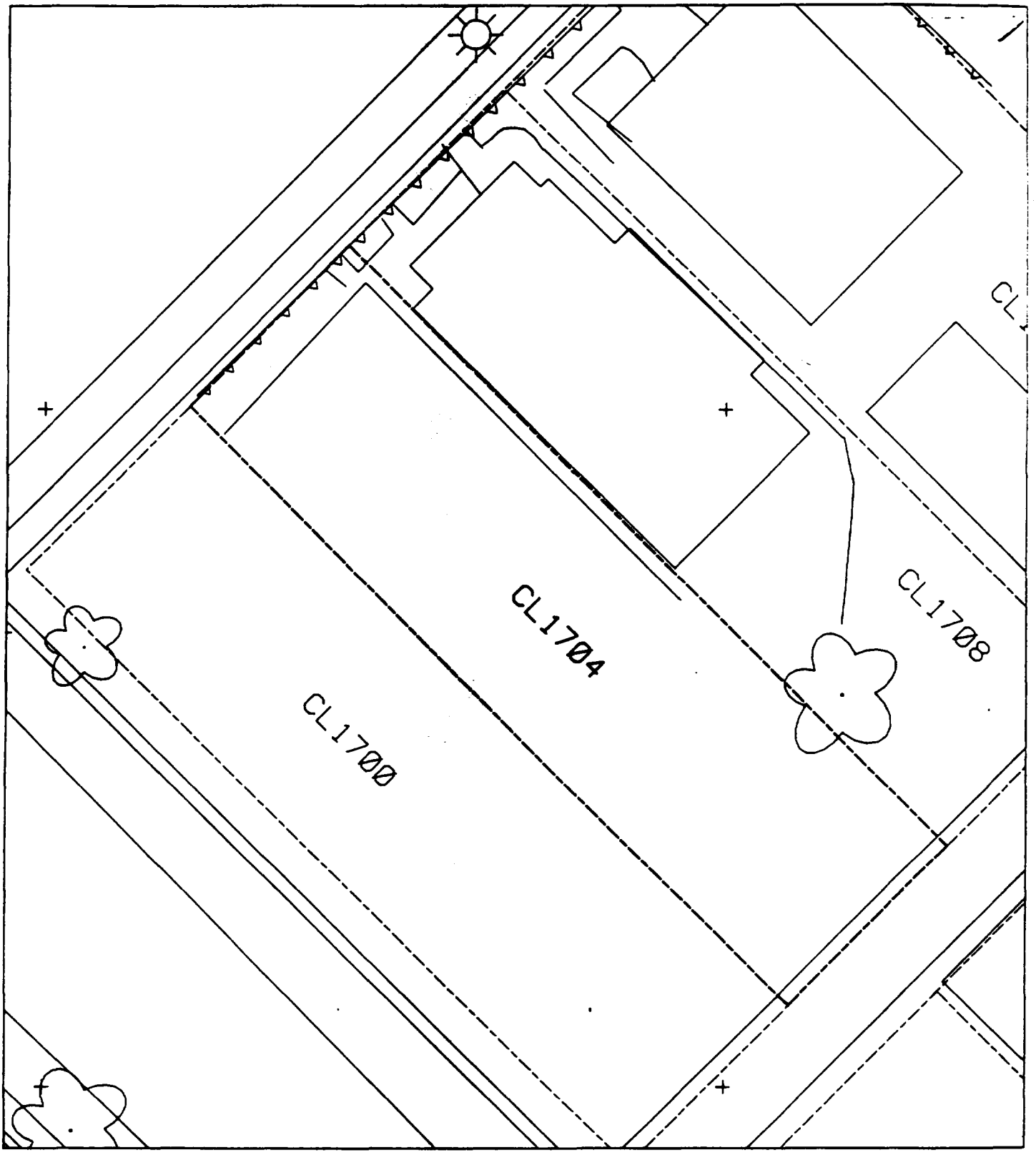
CL1704
CL1700
CL1708

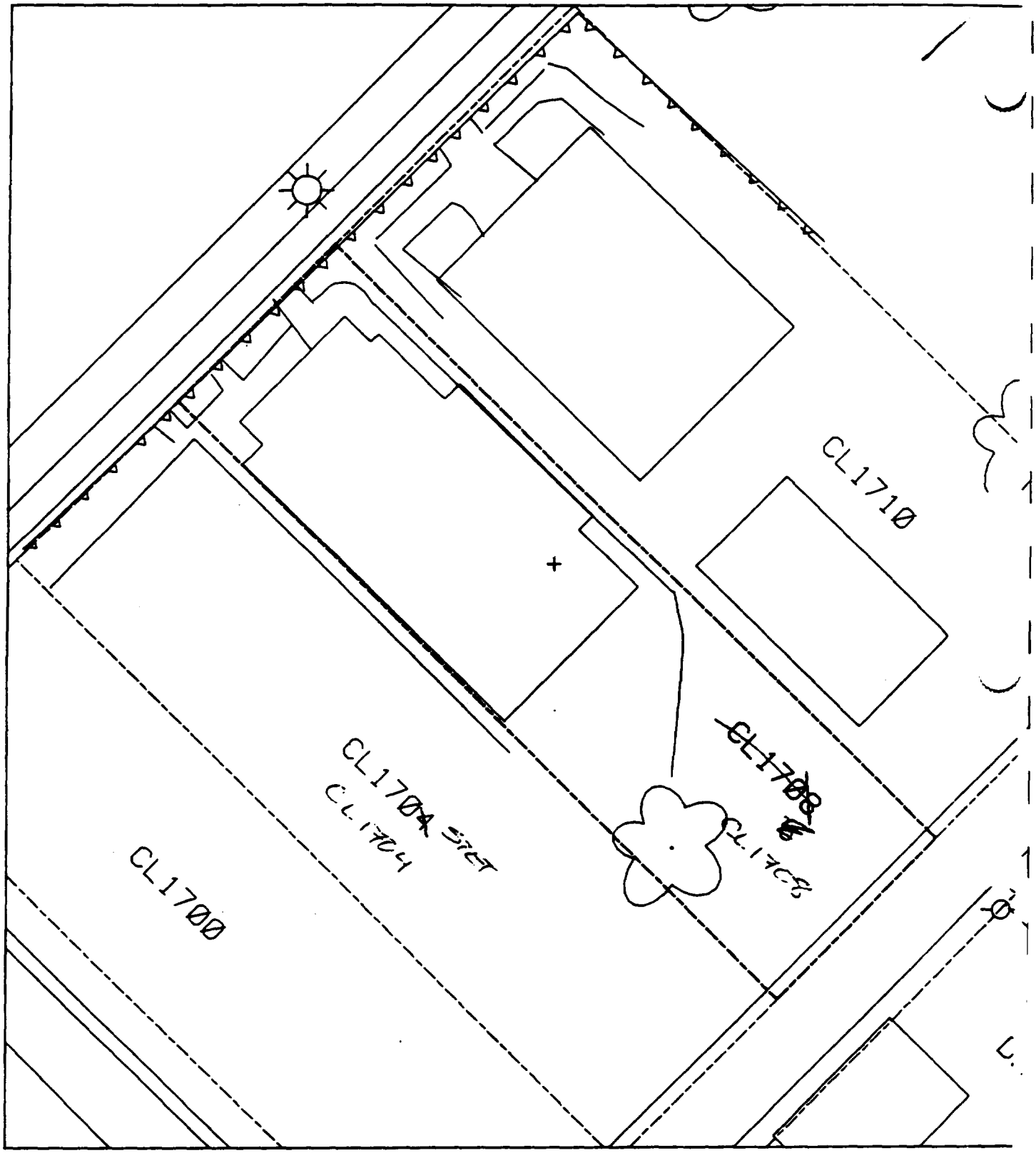
CL1710
CL1700
CL1704 STET
CL1704
CL1708
CL1708

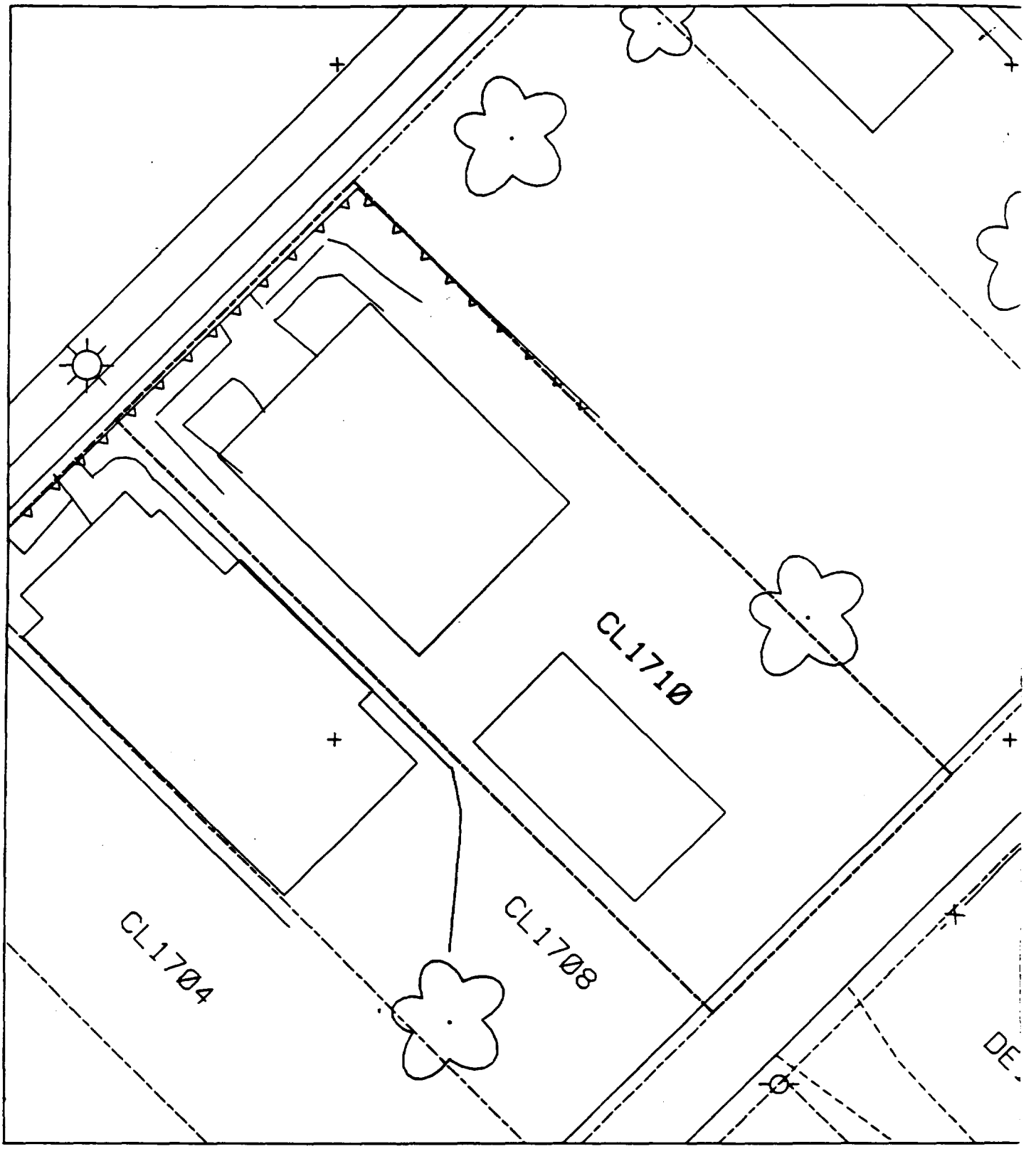
CL1710
CL1704
CL1708

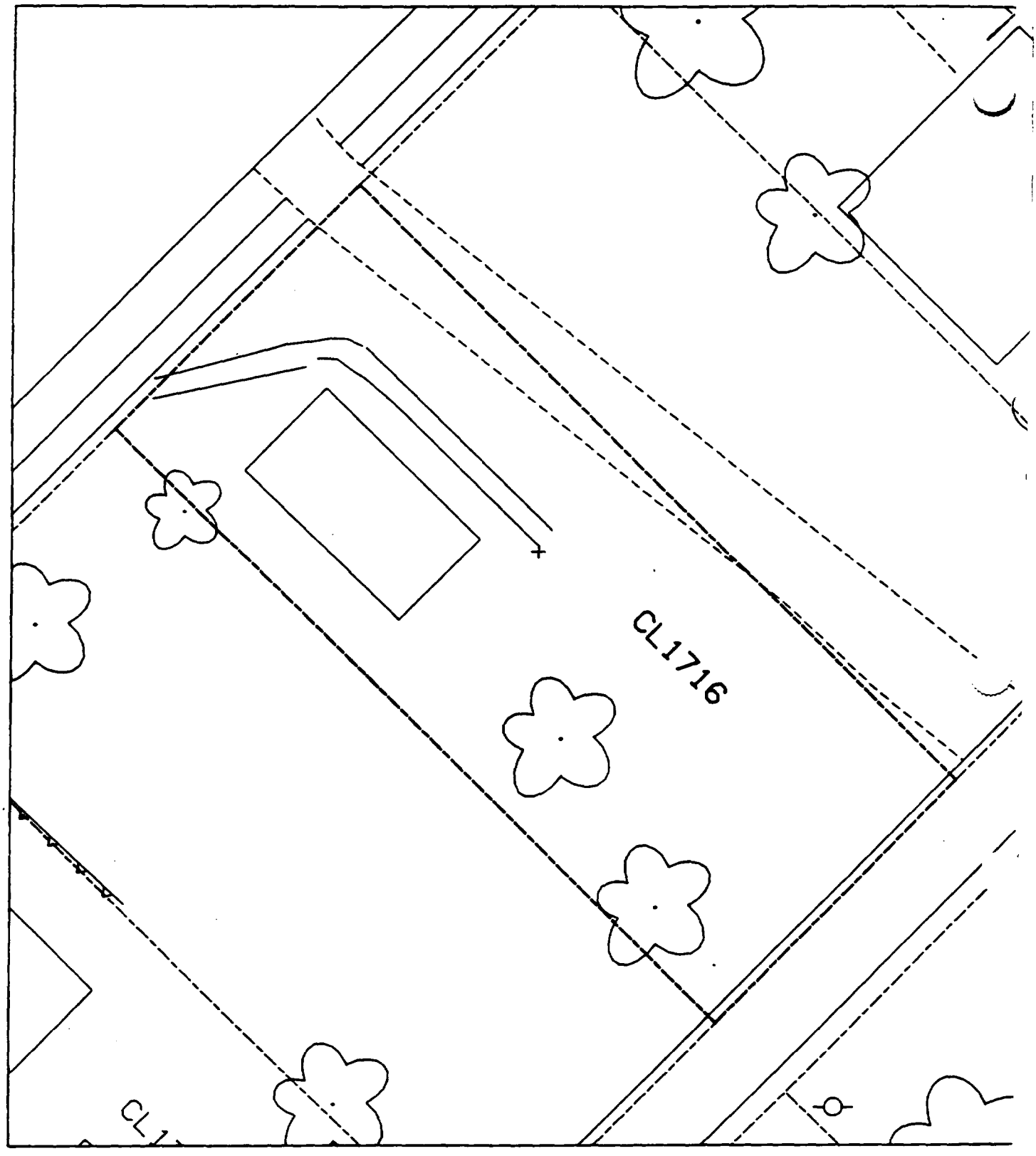
CL1716

SL47

BE 210

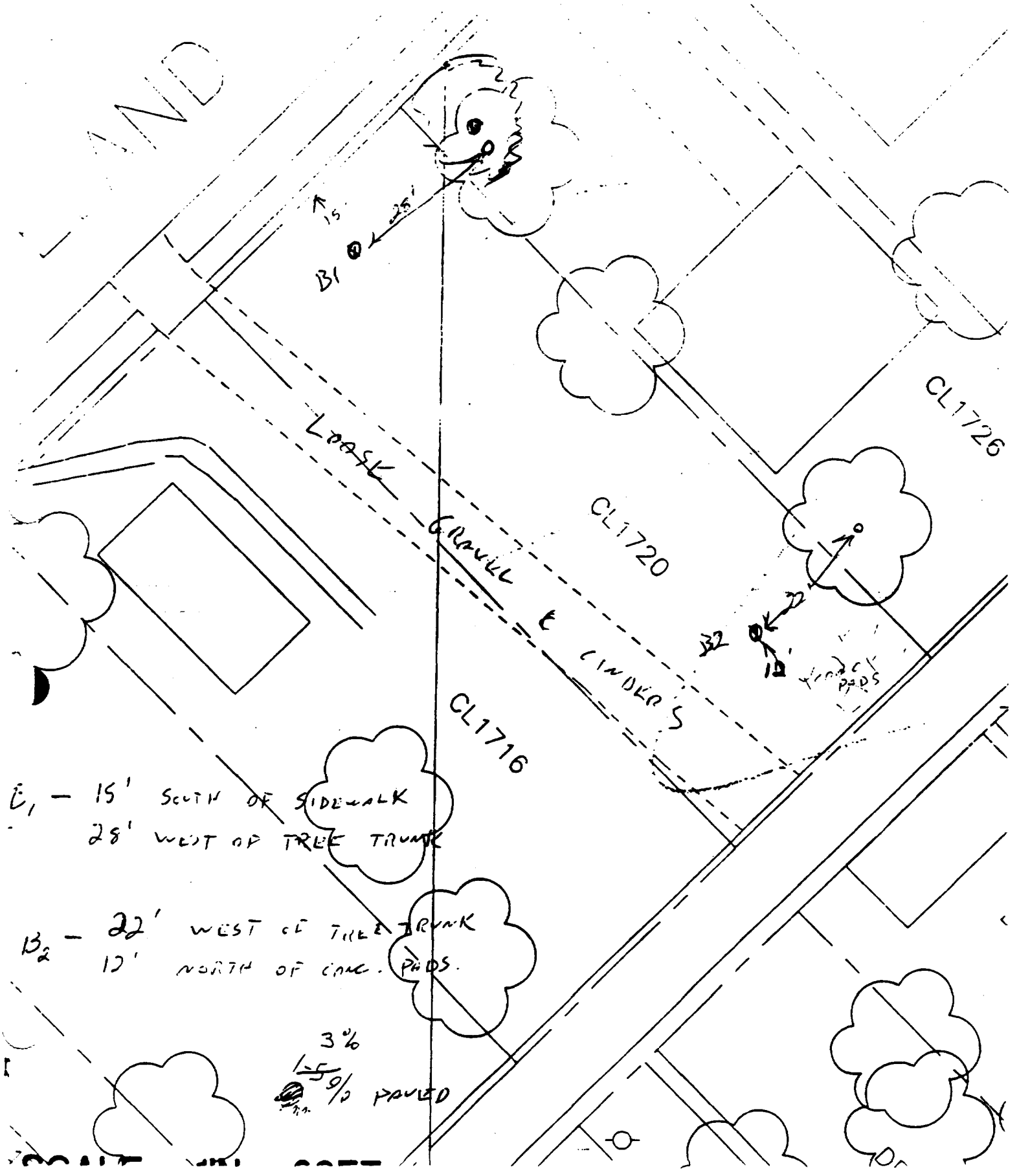

B_1 – 15' SOUTH OF SIDEWALK
28' WEST OF TREE TRUNK

B_2 – 22' WEST OF TREE TRUNK
12' NORTH OF CONC. PADS.

Sht 7

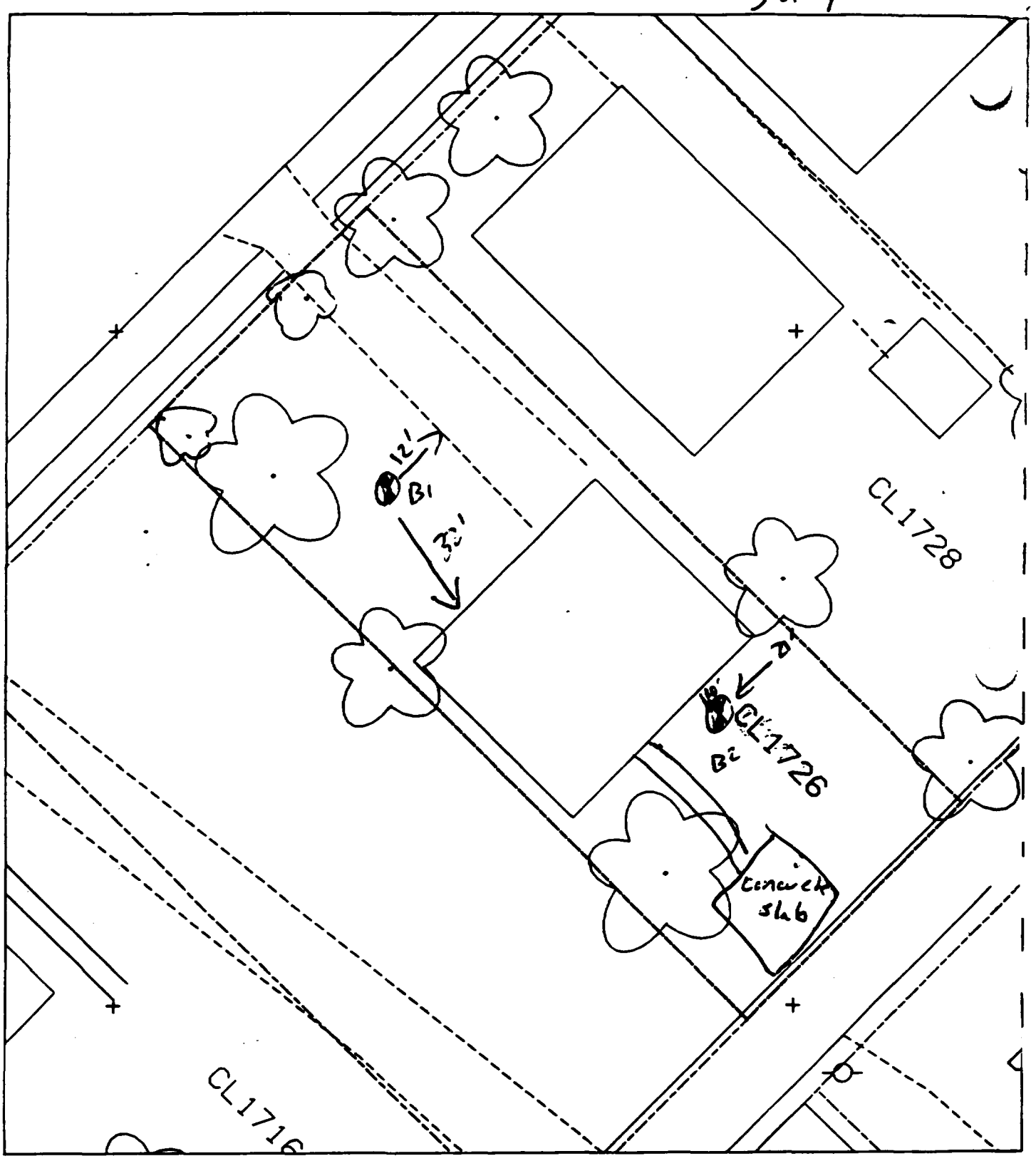

84

B1 32' W of hous
12' S of drive

B2 21' from N fence
10' E of house

Sht 7

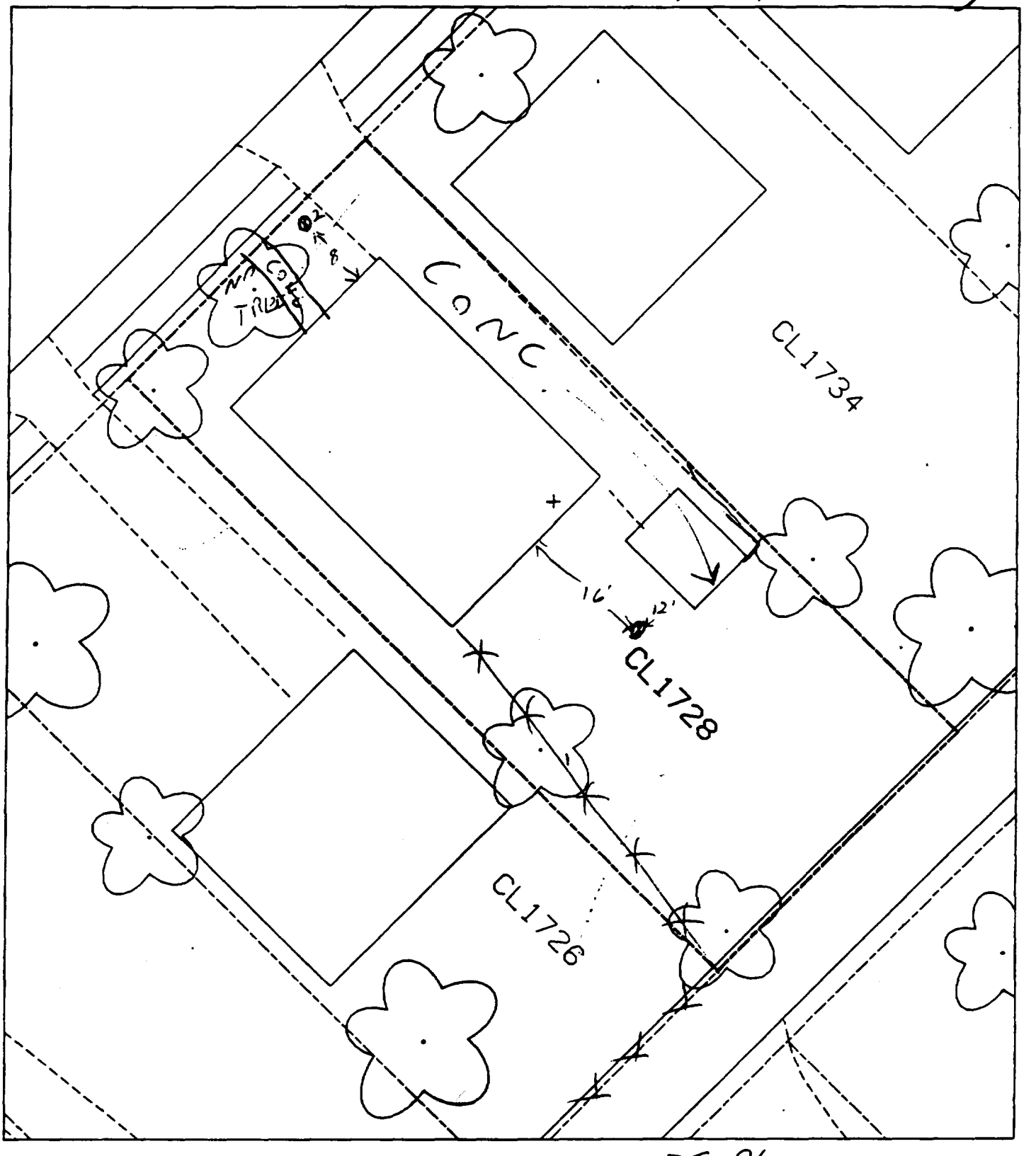

B_1 - 8' NORTH OF HOUSE
2' WEST OF DRIVEWAY

35 % PAVED

B_2 - 16' SOUTH OF HOUSE
[illegible] OF PATIO/DRIVEWAY

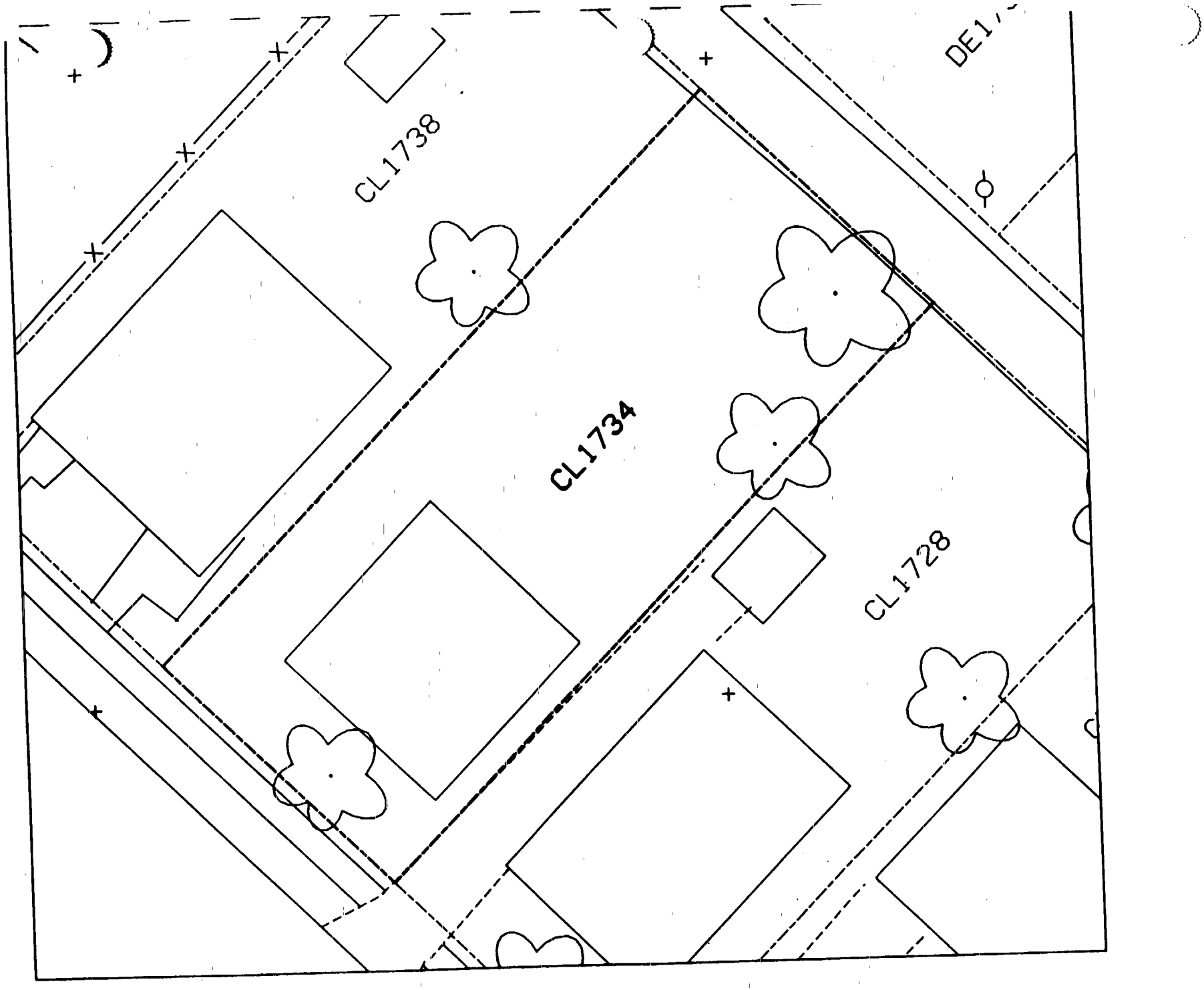
CL1738
CL1734
CL1728

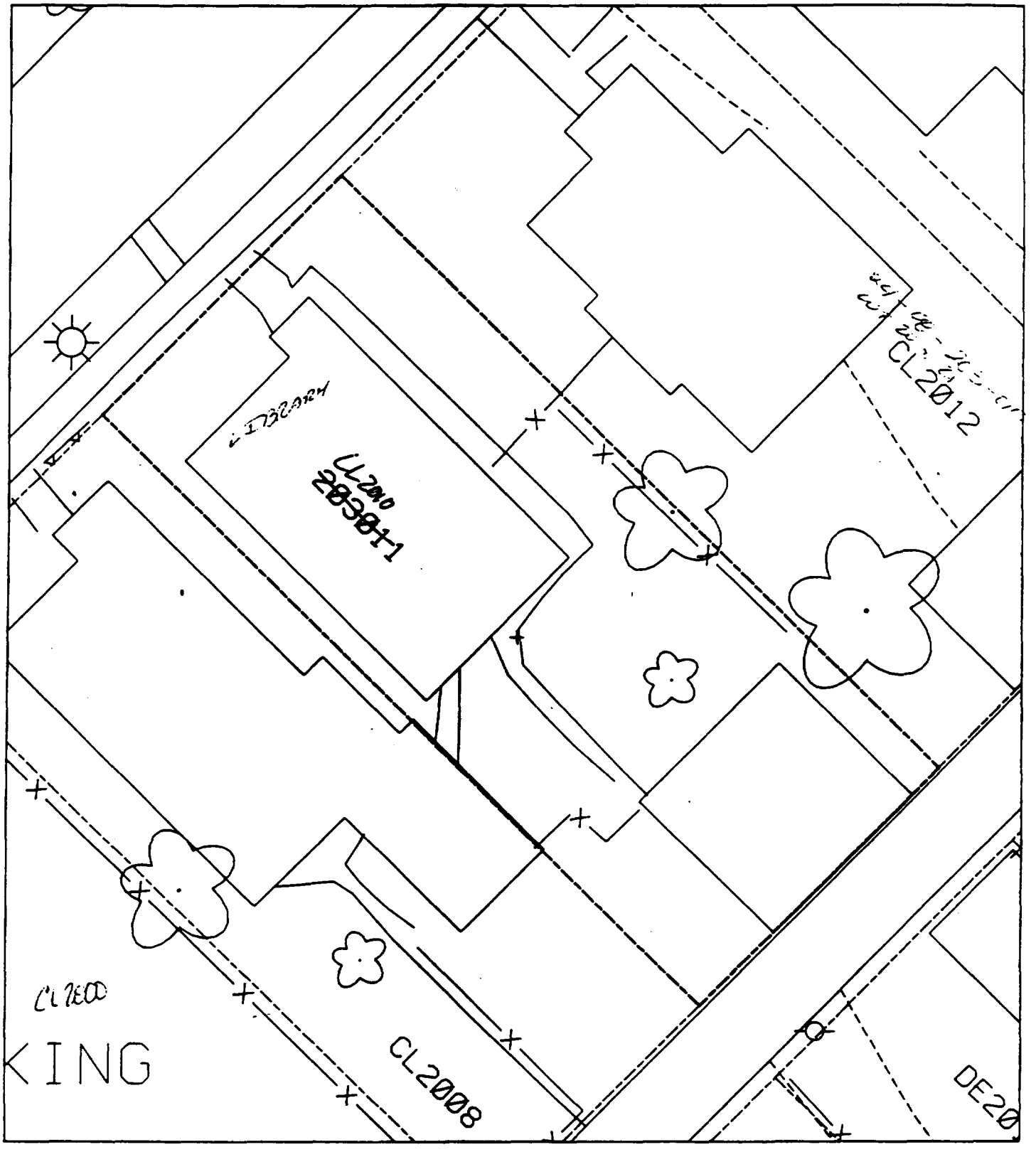

2006 24-08-203-011.001
LOT 23

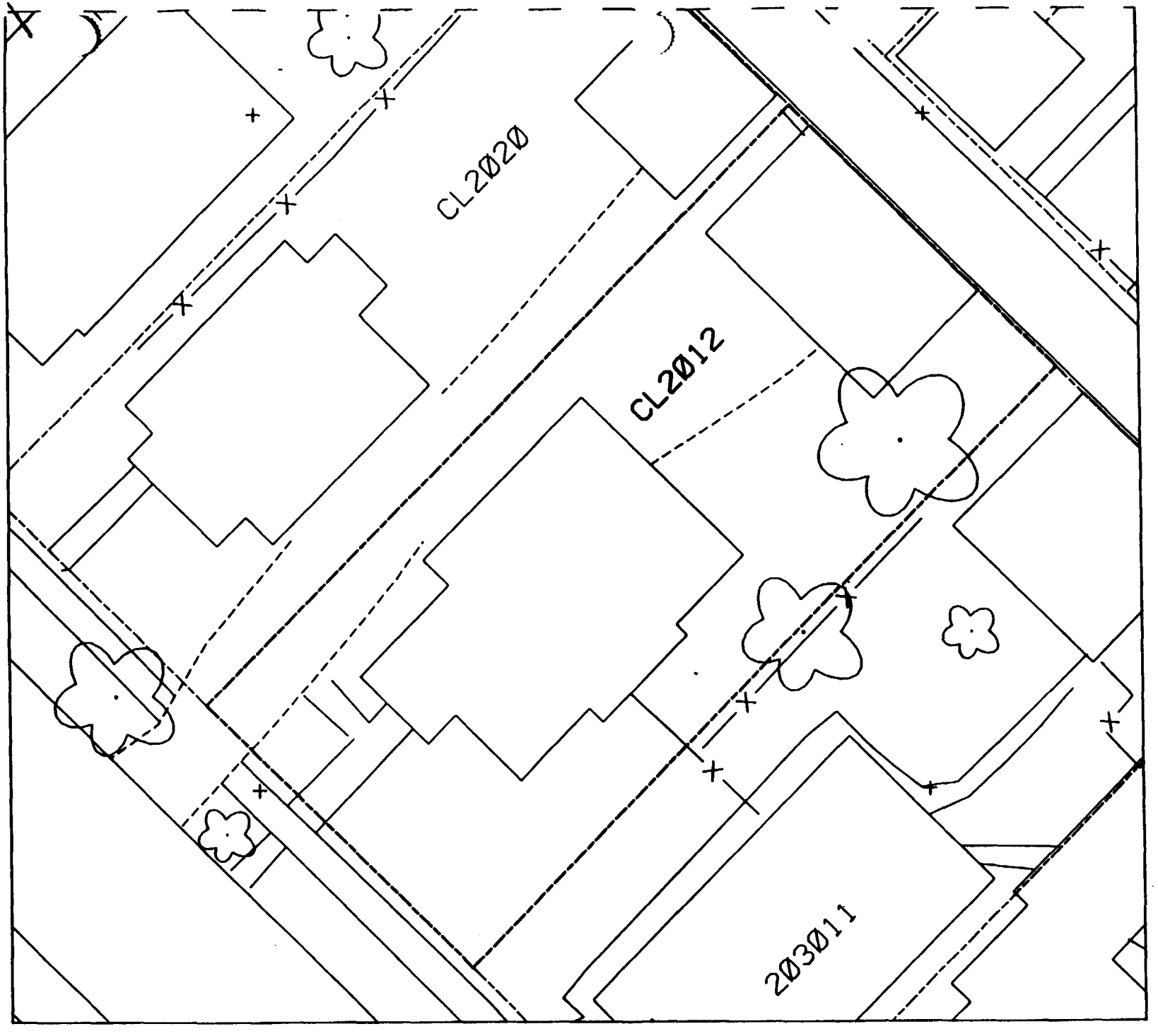
CL2020
CL2012
203011

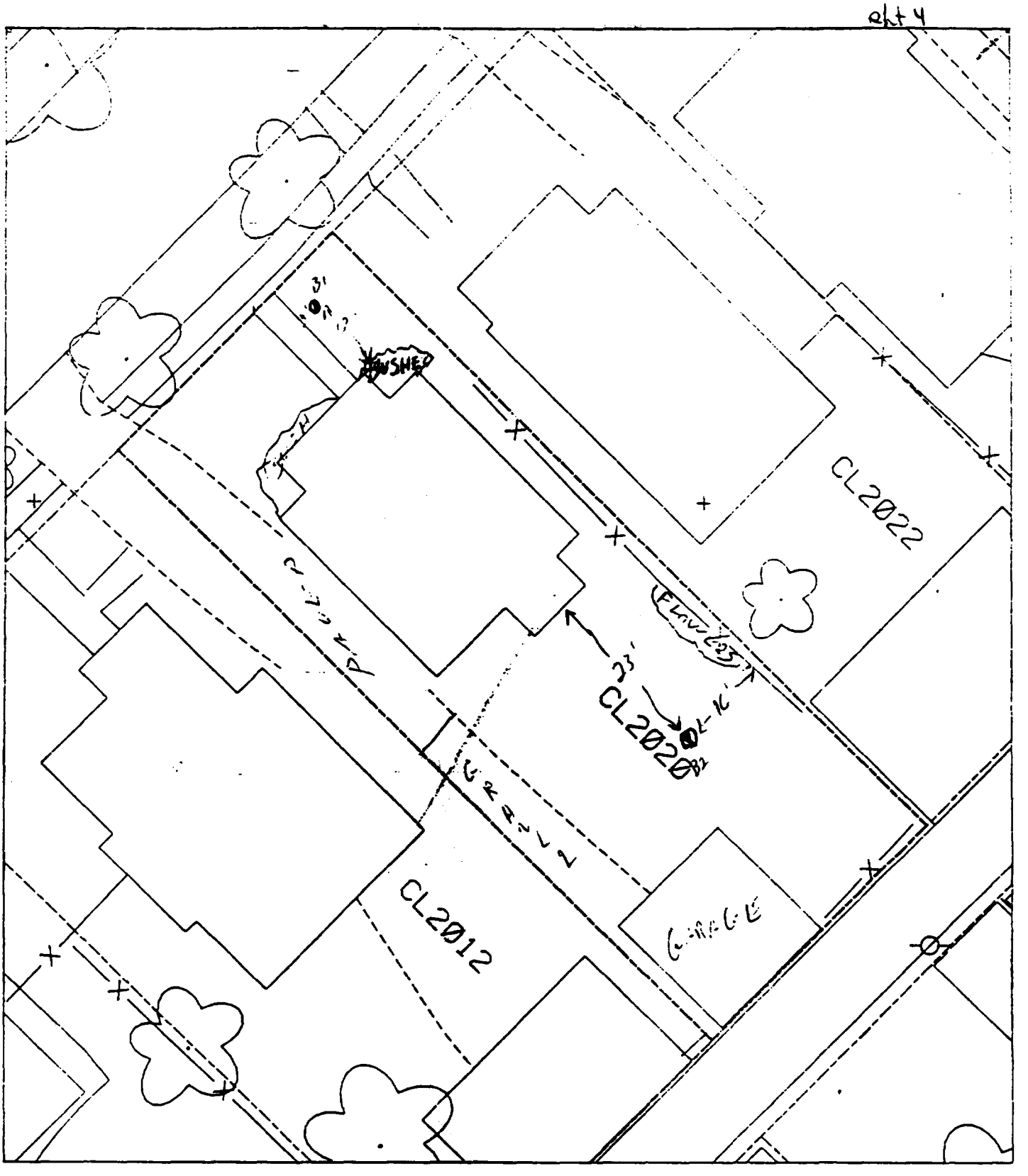

B1 – 12' NORTH OF HOUSE
3' EAST OF SIDEWALK

55 % paved + house –

B2 – 23' SOUTH OF HOUSE
16' WEST OF FENCE

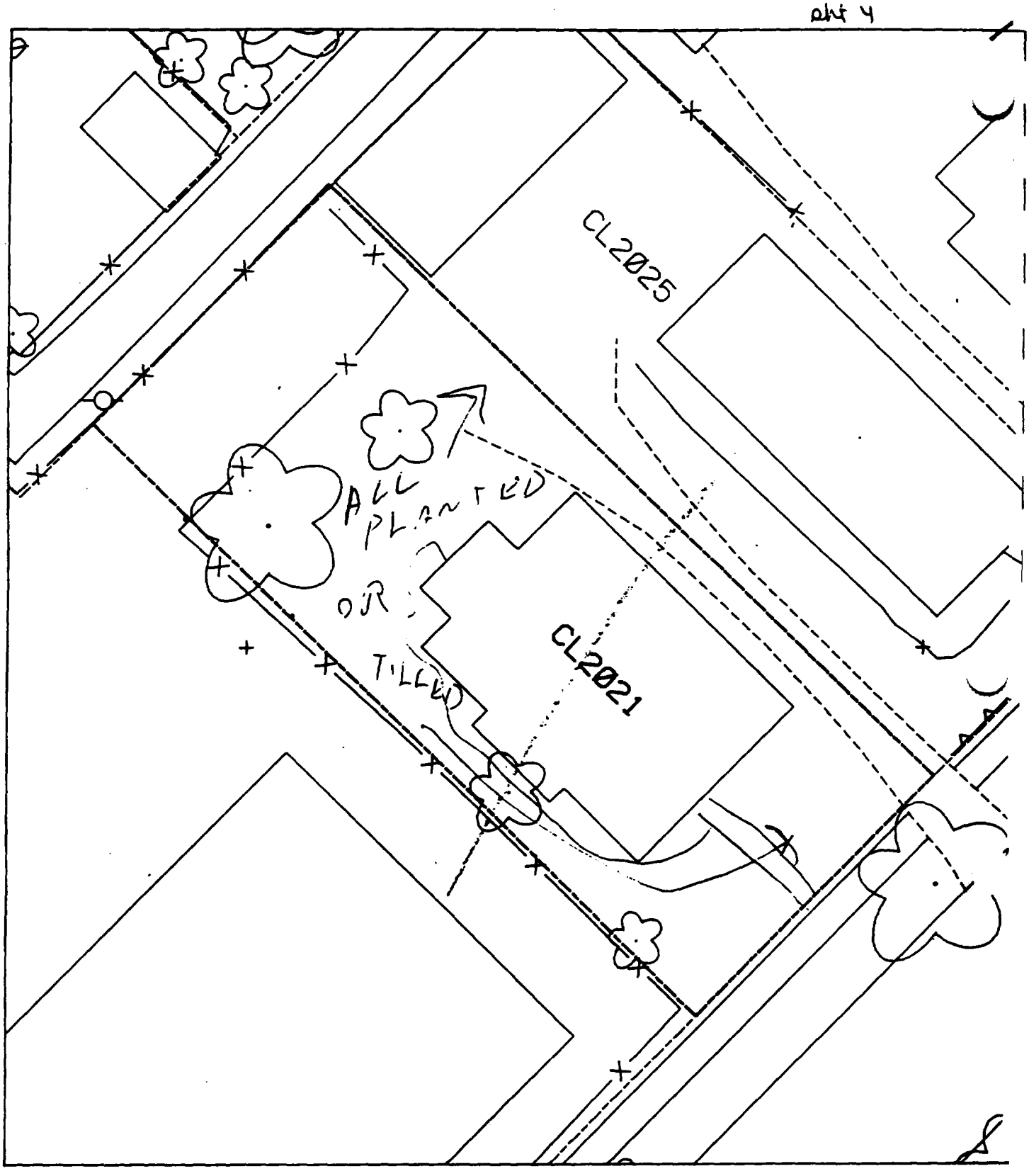

β^1 – TILLED

β^2 – TILLED

No samples Taken

50 % paved + house

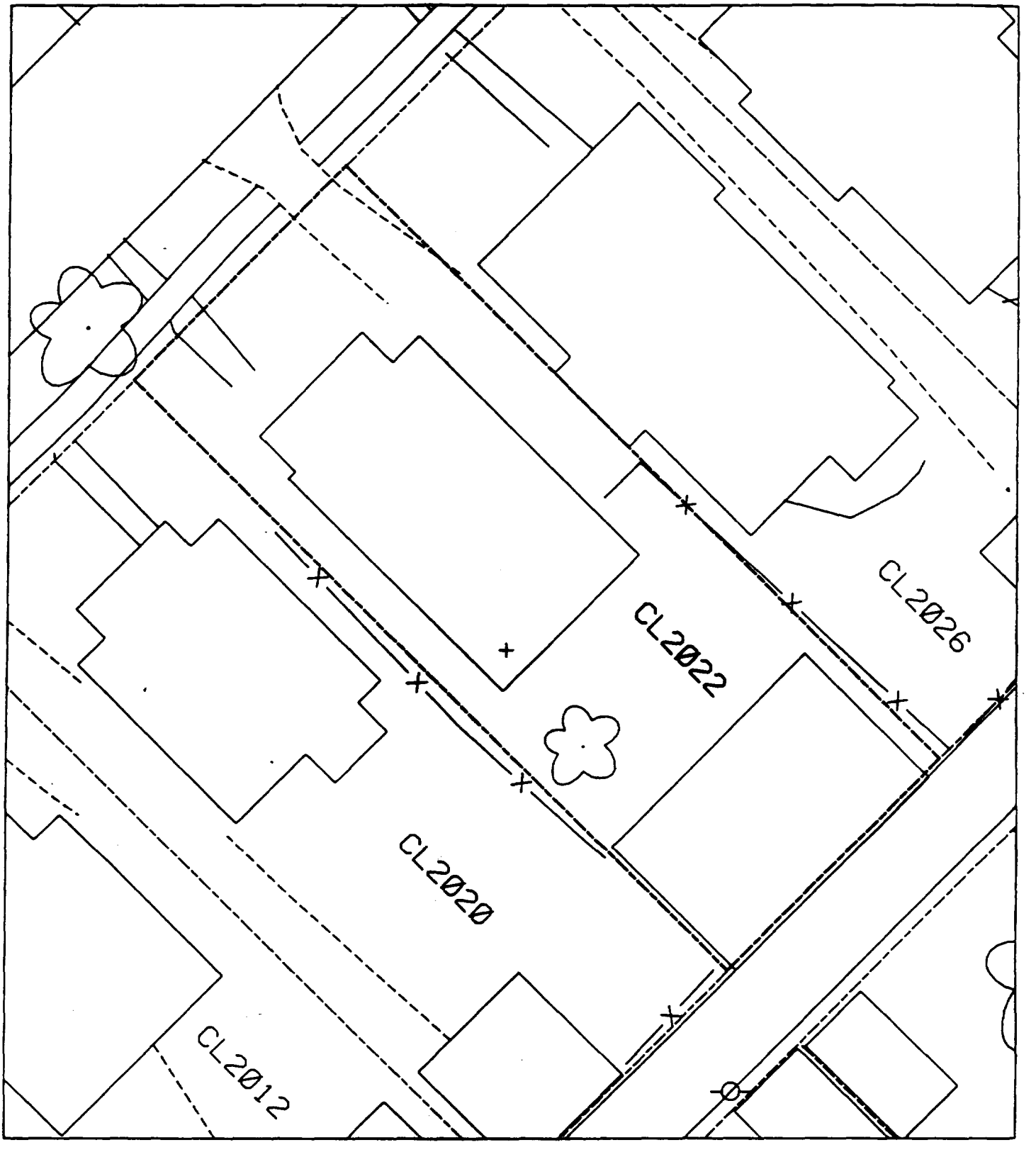
CL2026
CL2022
CL2020
CL2012

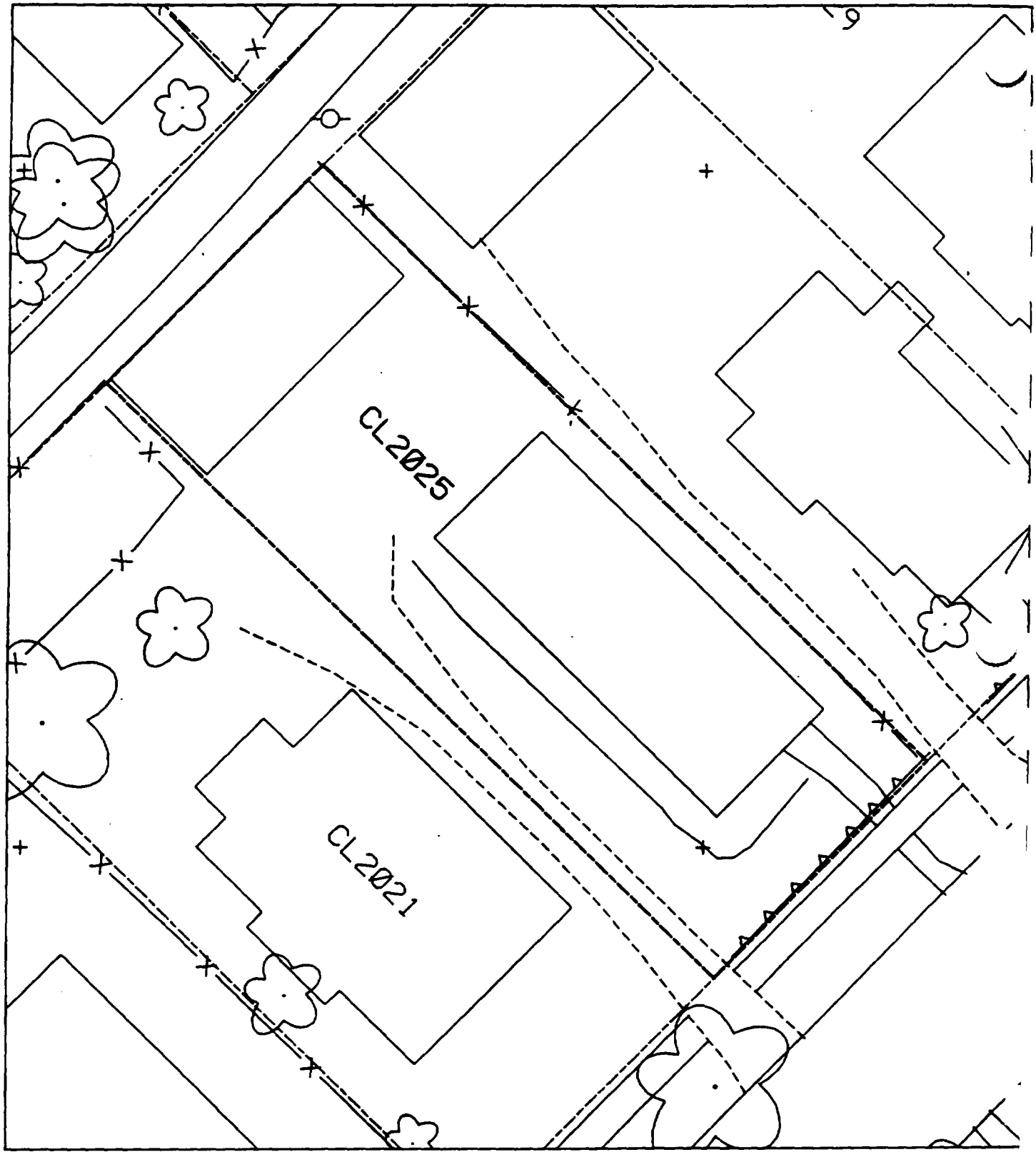
CL2025
CL2021

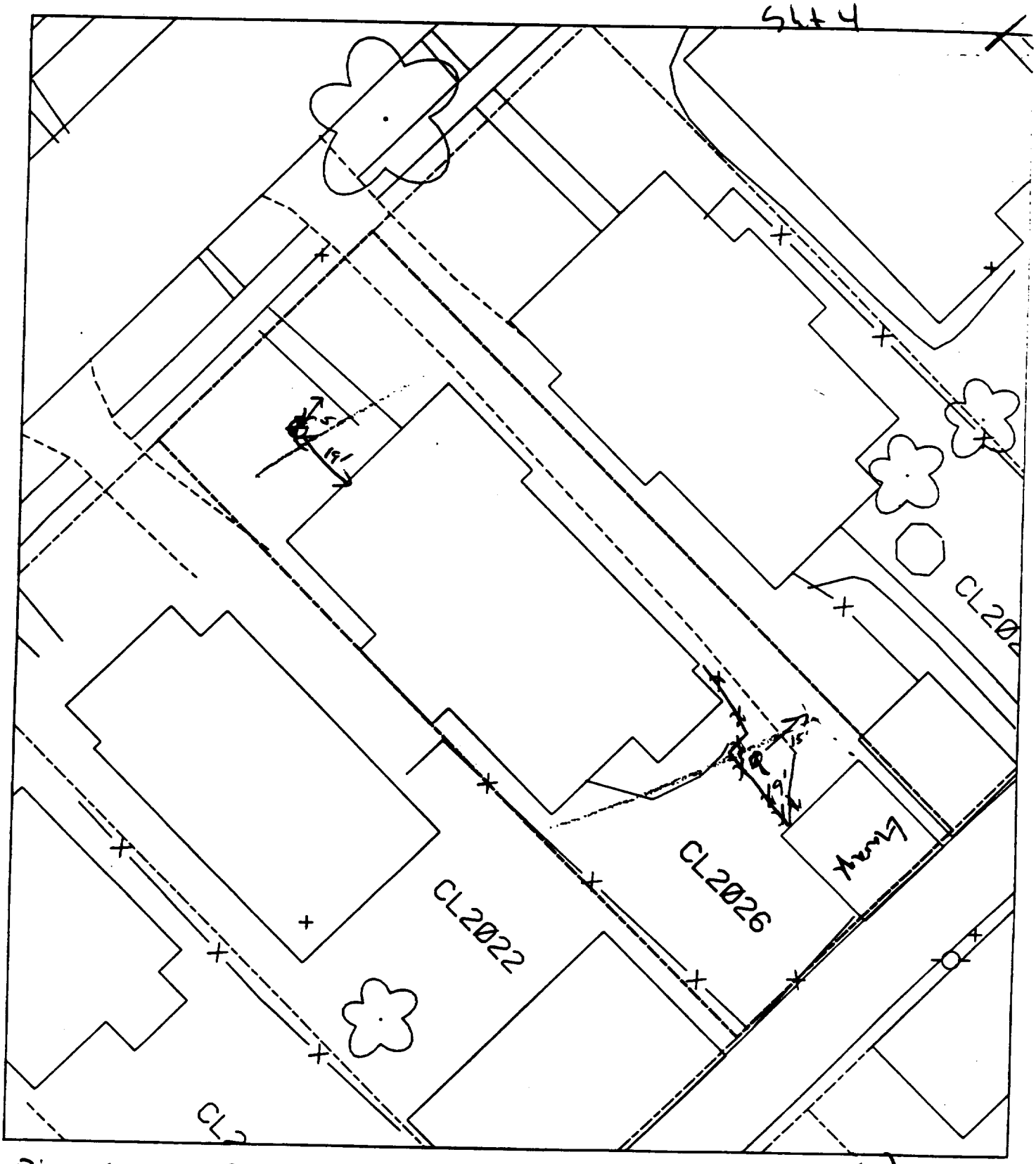

B1 5' S of front walk
19' W of house

House & Pavement = 6

B2 9' E to garage
15' N to extension of garage

dh

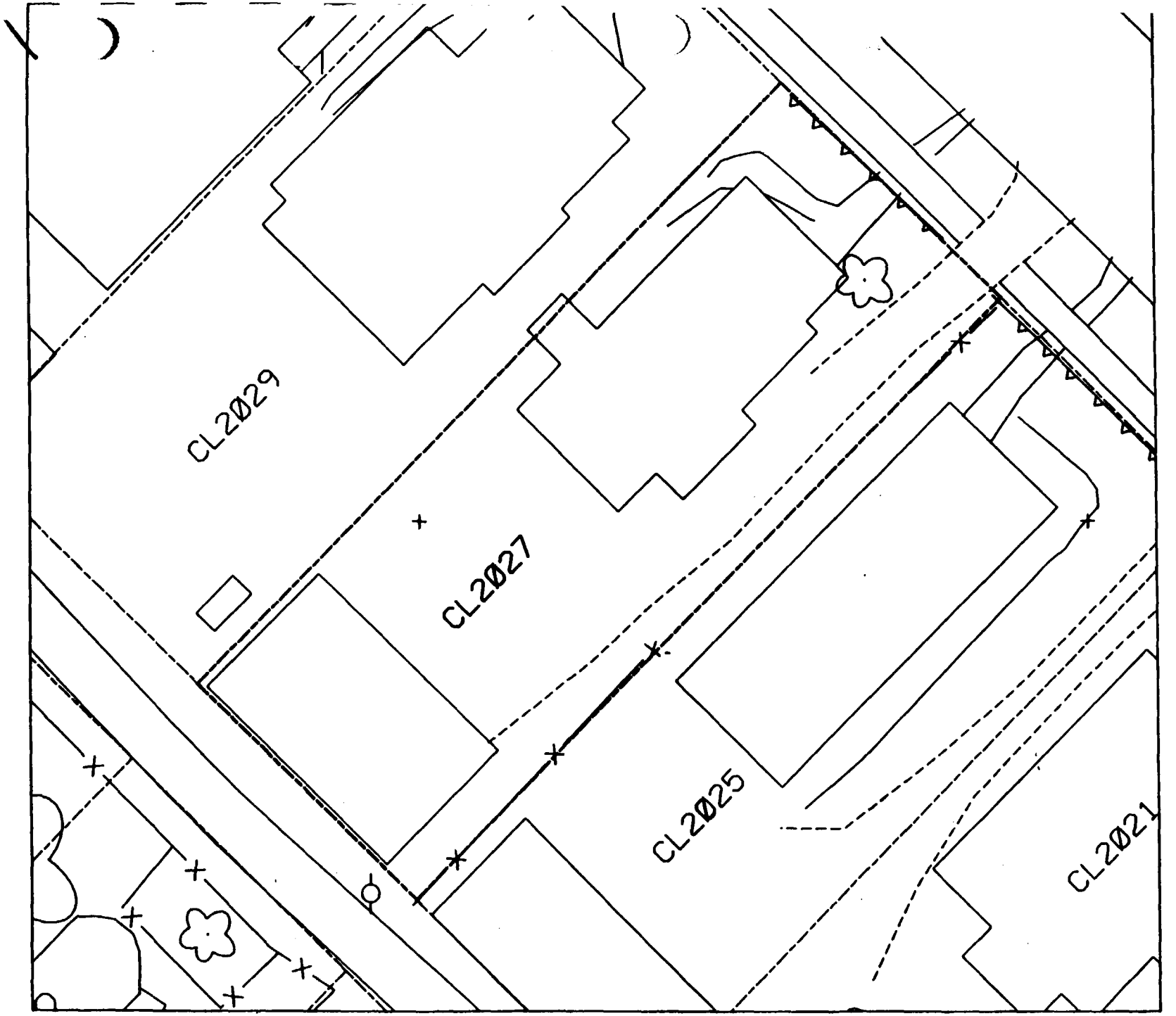
CL2029
CL2027
CL2025
CL2021

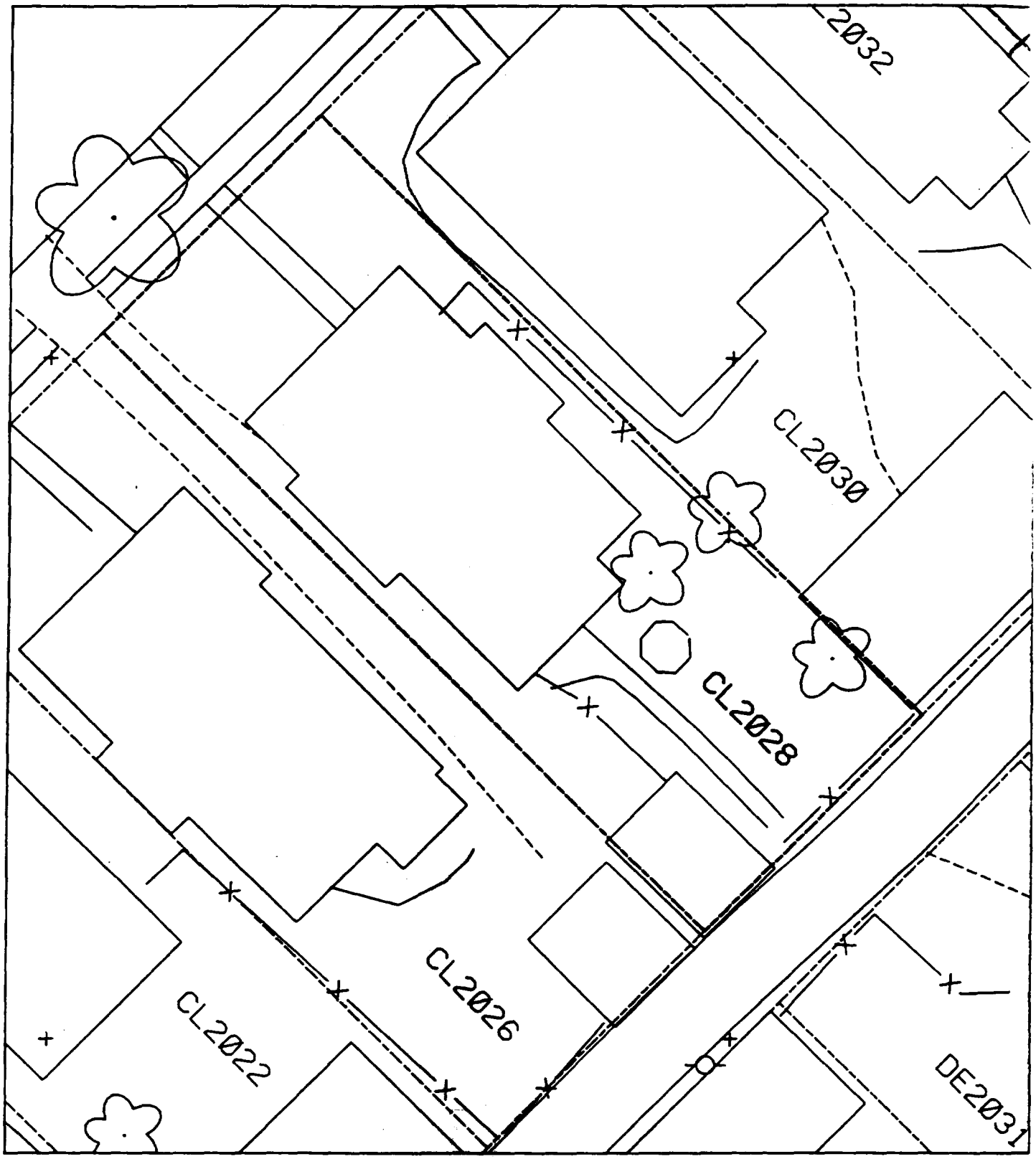
2032
CL2030
CL2028
CL2026
CL2022
DE2031

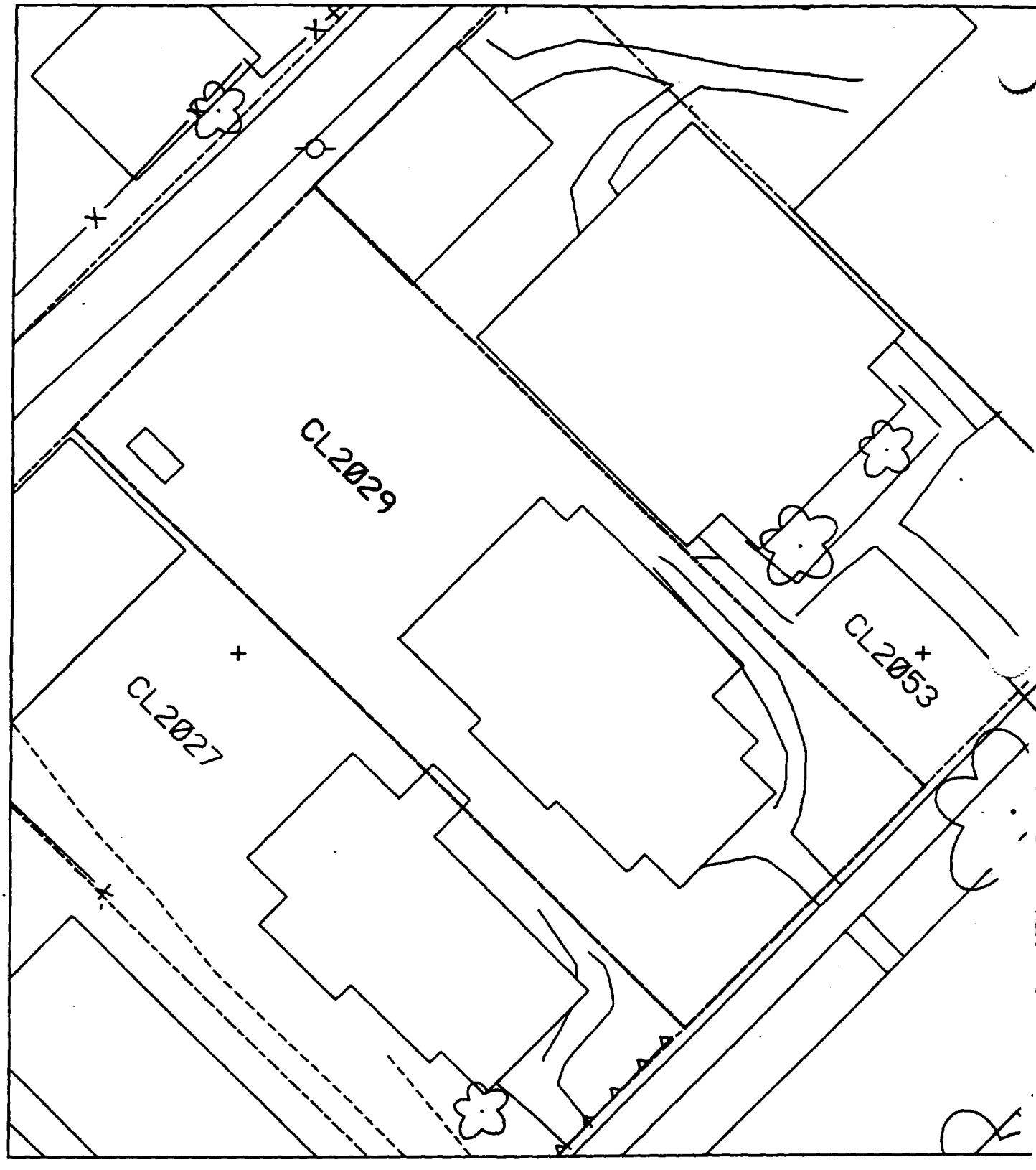
CL2029
CL2027
CL2053

alt 5

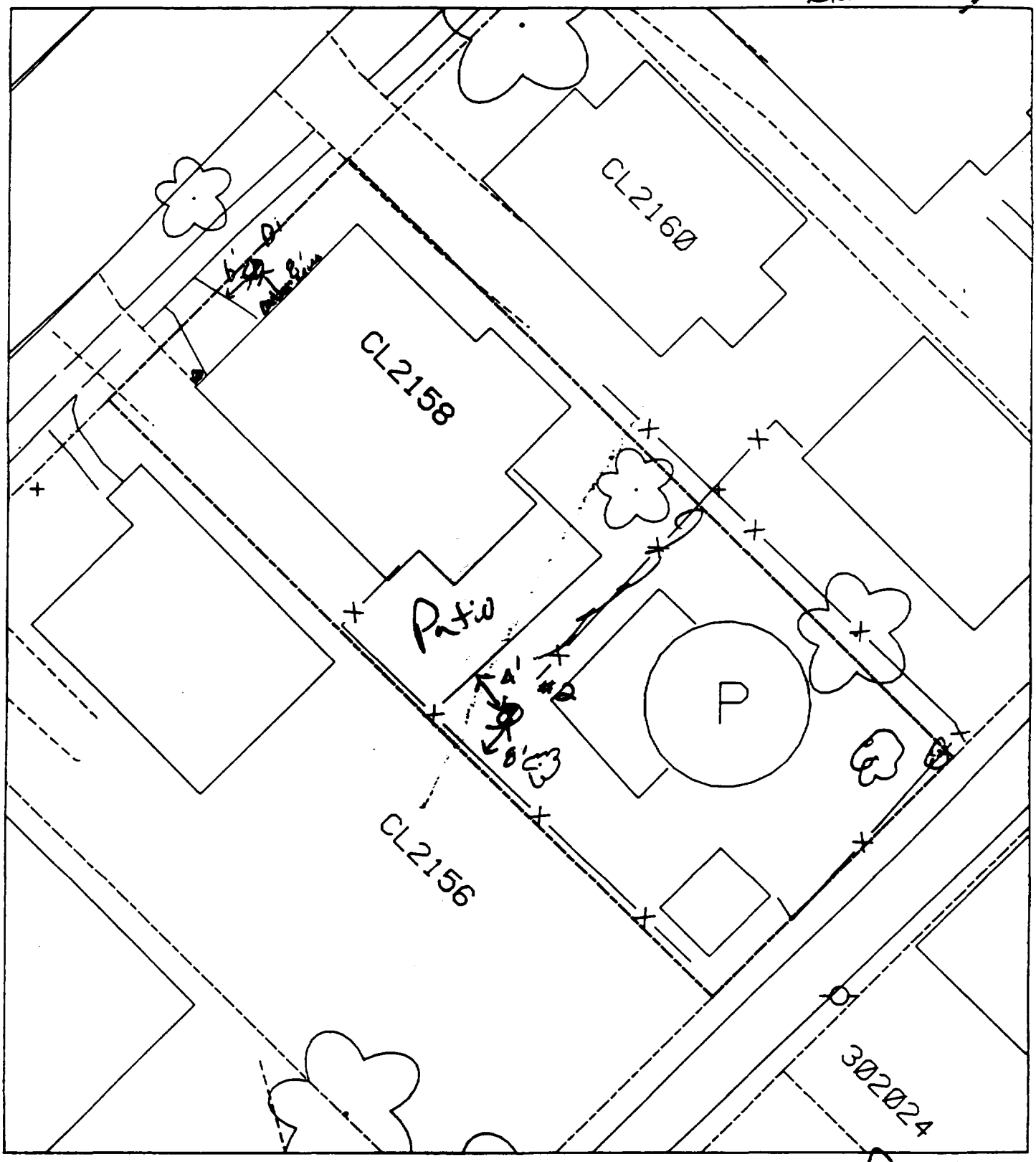

70% Parcel

B1 6' N of walk
8' W of house

D2 8' N of fence
4' E of patio

alt 1

Slt 5

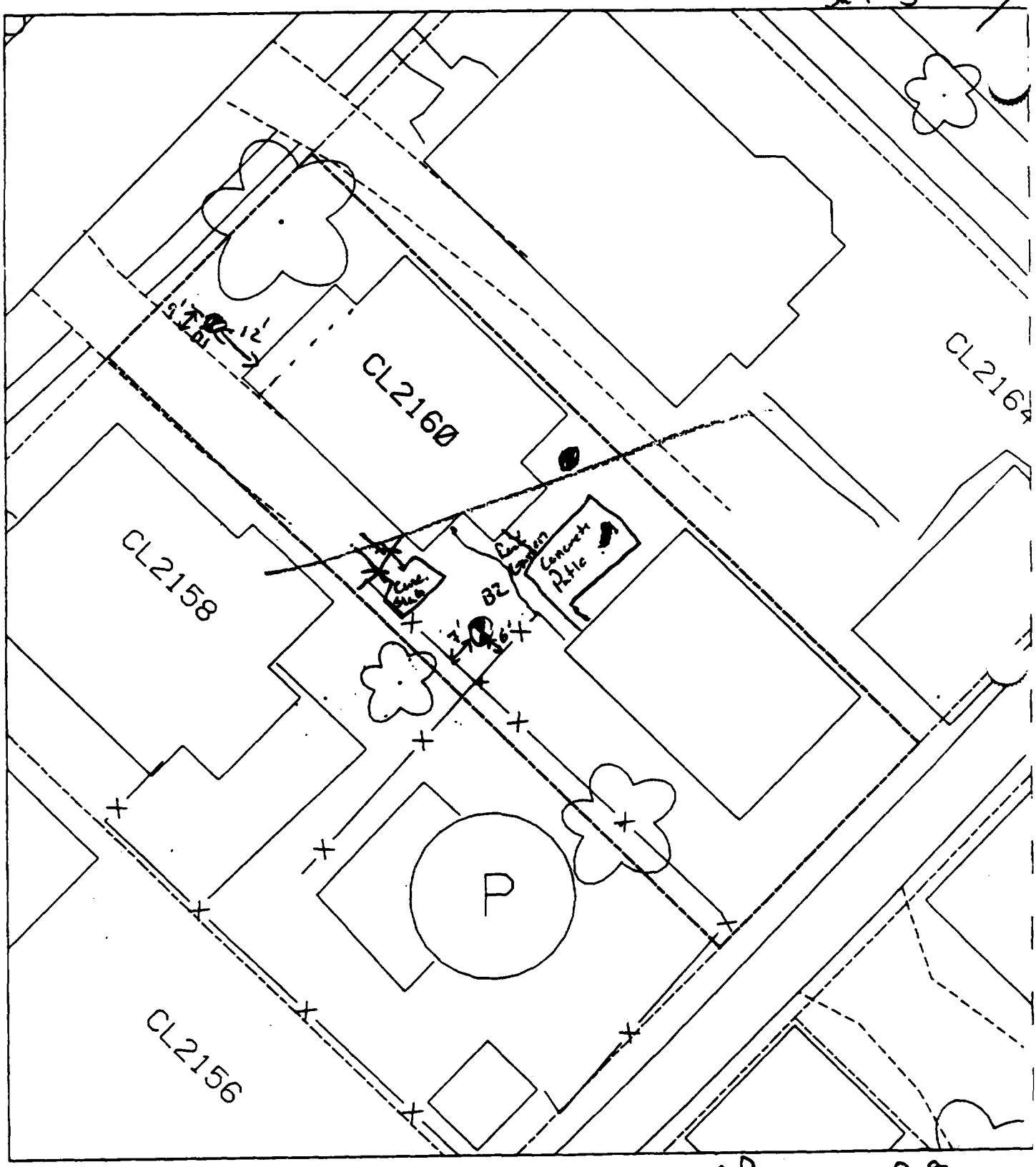

B1 9' N of drive
12 W of porch

B2 7' N of fence
6' W of fence

Horse & Pavement = 90%

Sht 5

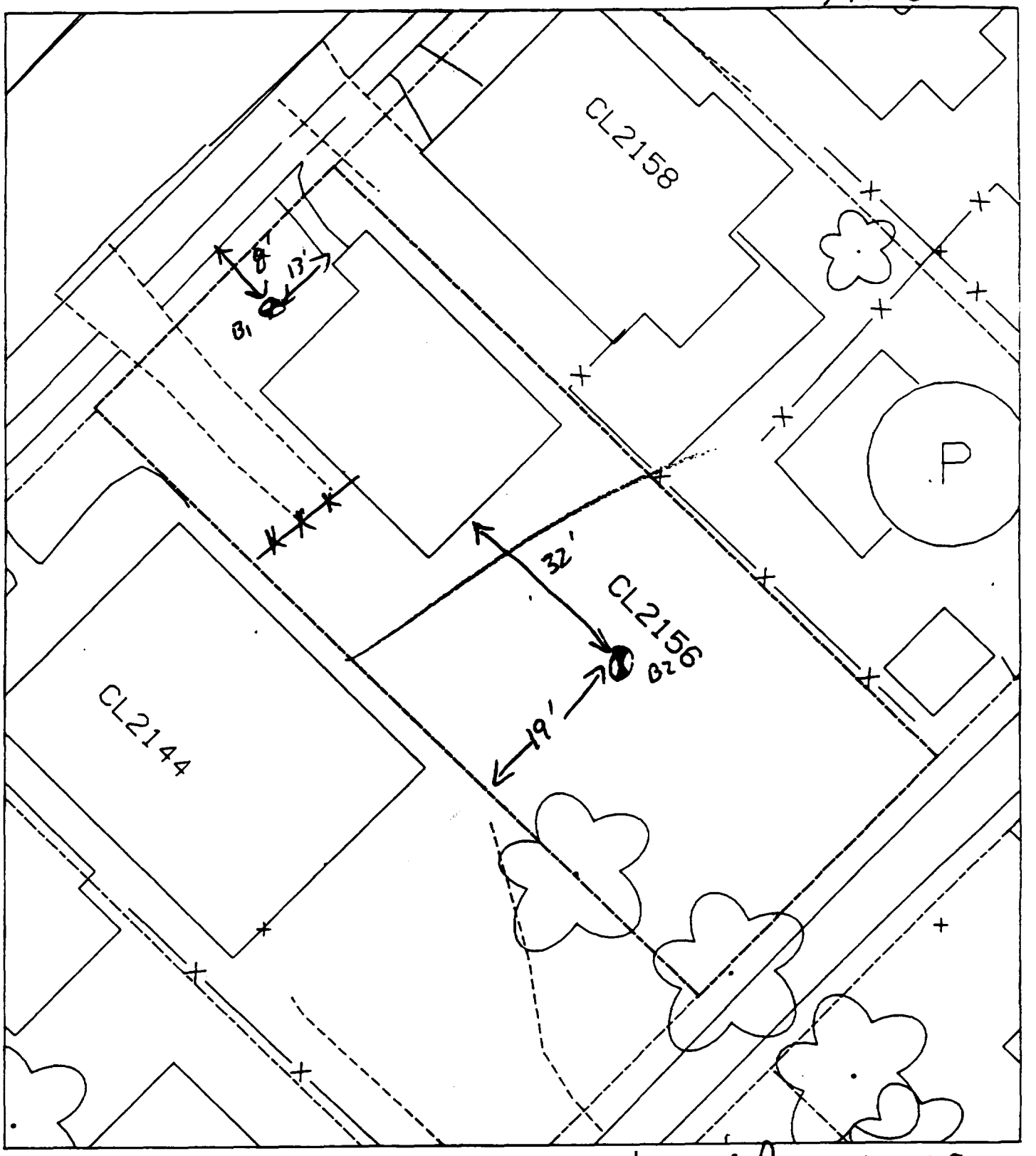

B1 13' S of front walk
8' E of walk

B2 19' N of fence
32' E of house

House & Pavement = 40%

7 - [illegible]

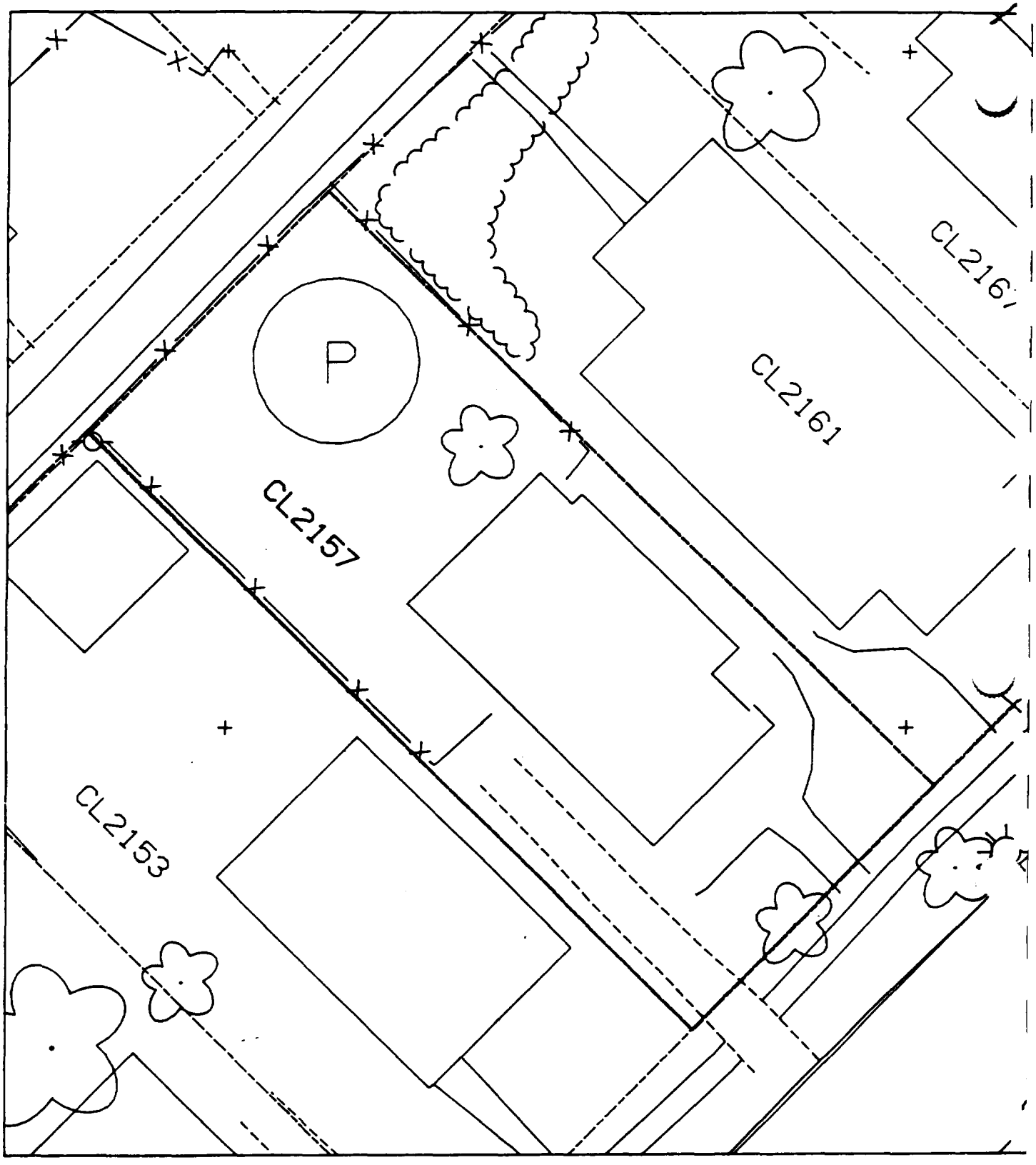
P
CL2157
CL2161
CL2161
CL2153

Sht 4

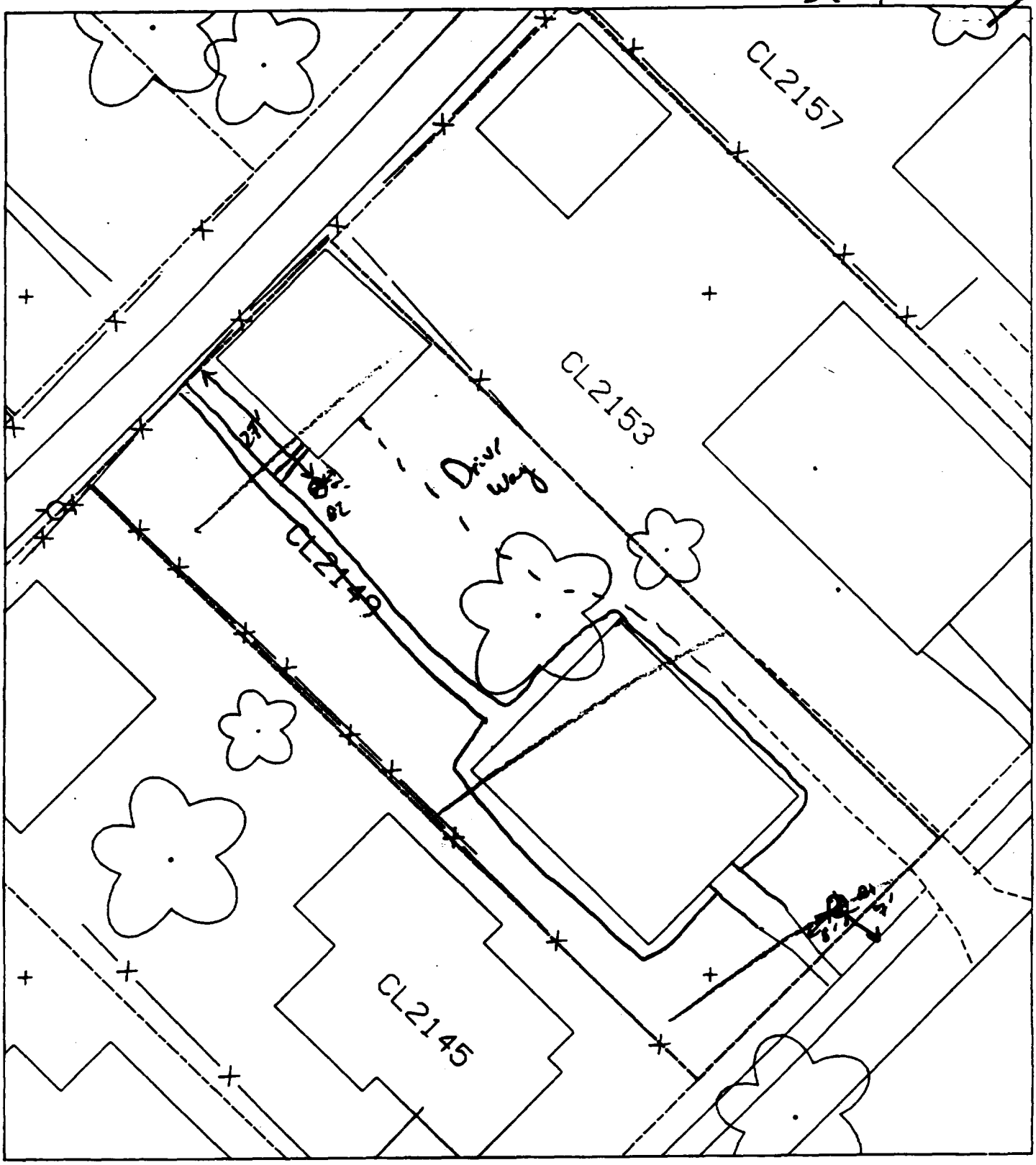

House

B1 8' N of walk
7' E of front walk

B2 27' E of back fence
6' S of garage

24

Sht 4

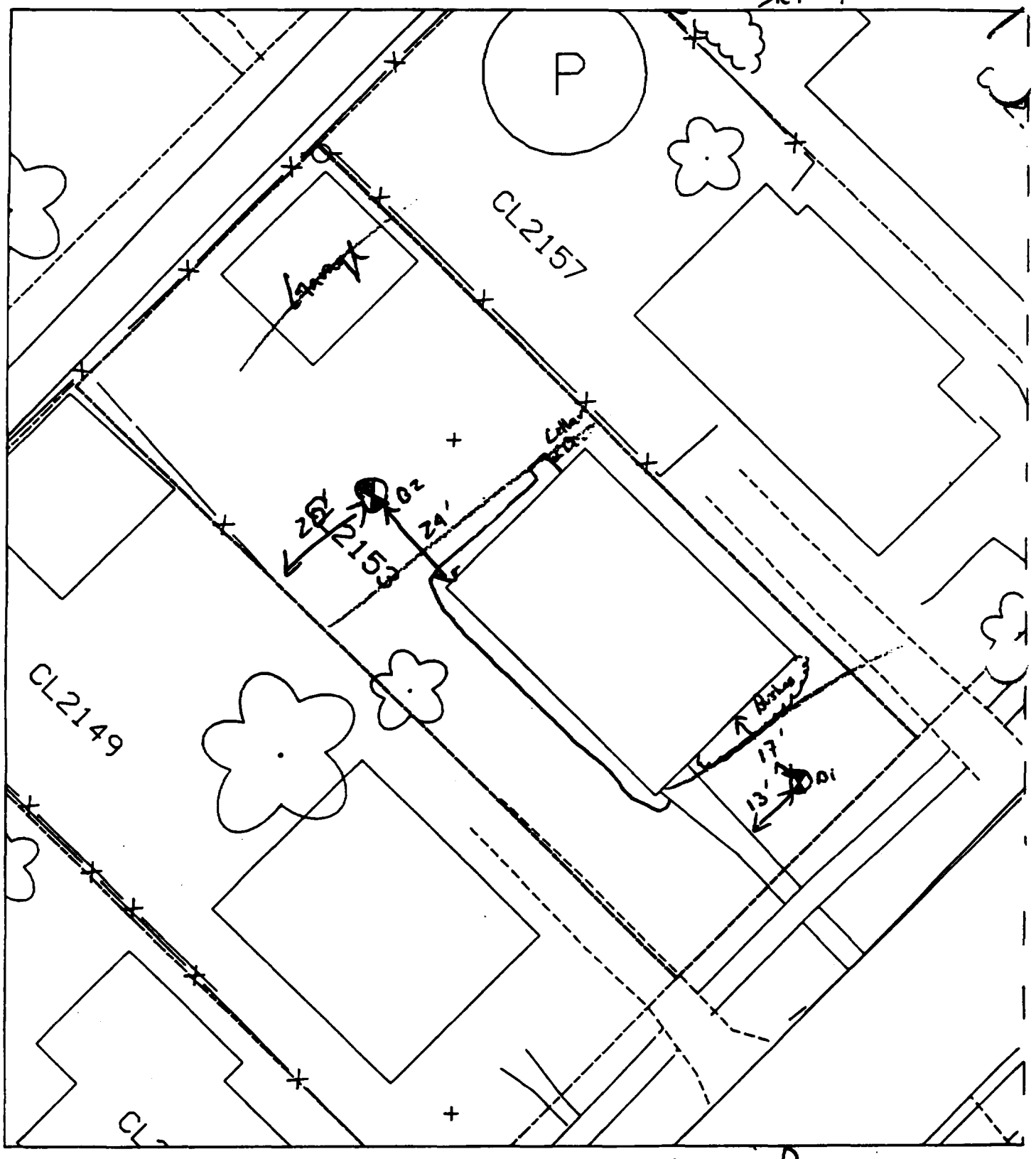

B1 13' N of walk
17' E of house

B2 20' N of fence
22' W of house

House & Pavement = 60%

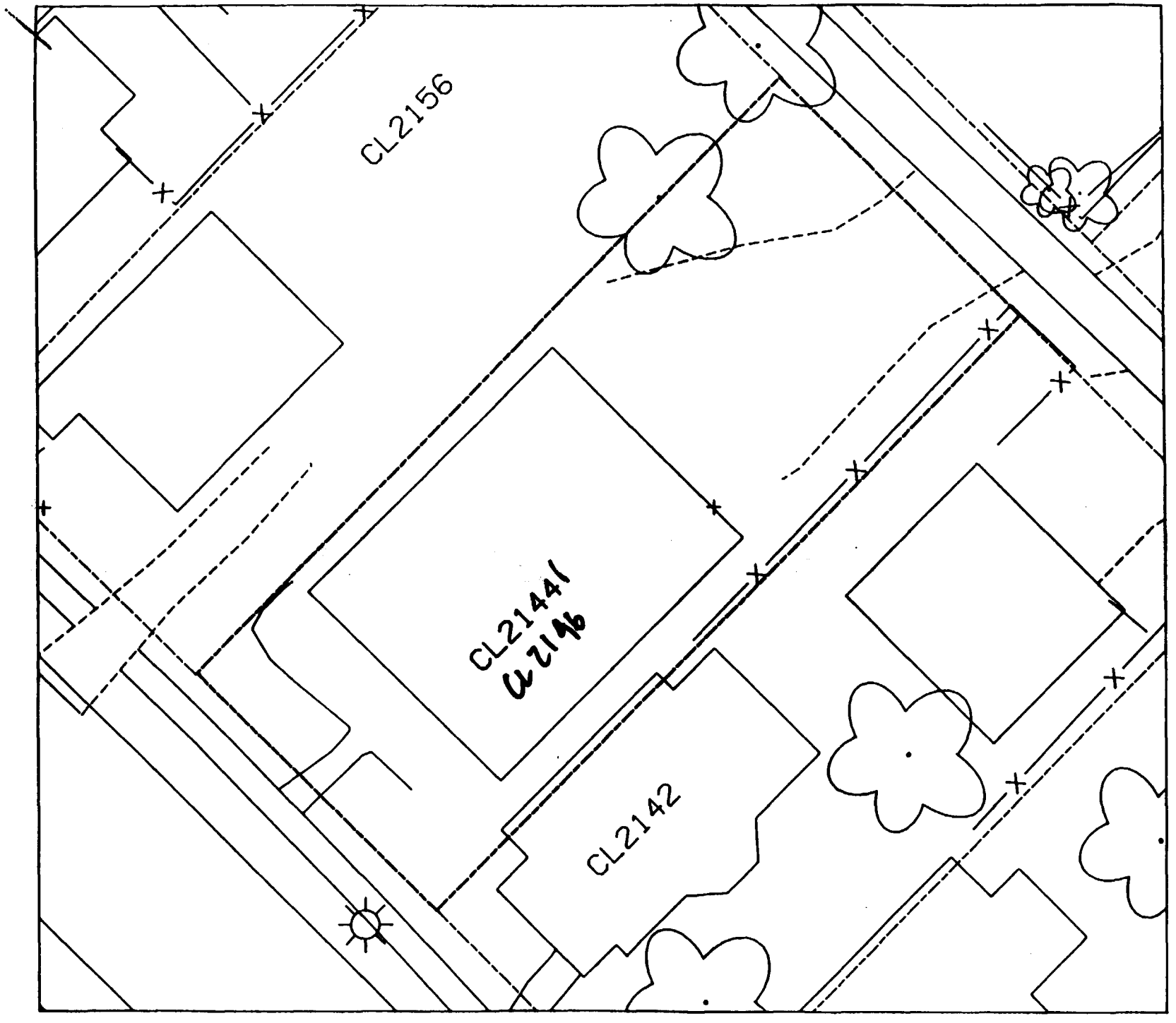
CL2156
CL2141
CL2146
CL2142

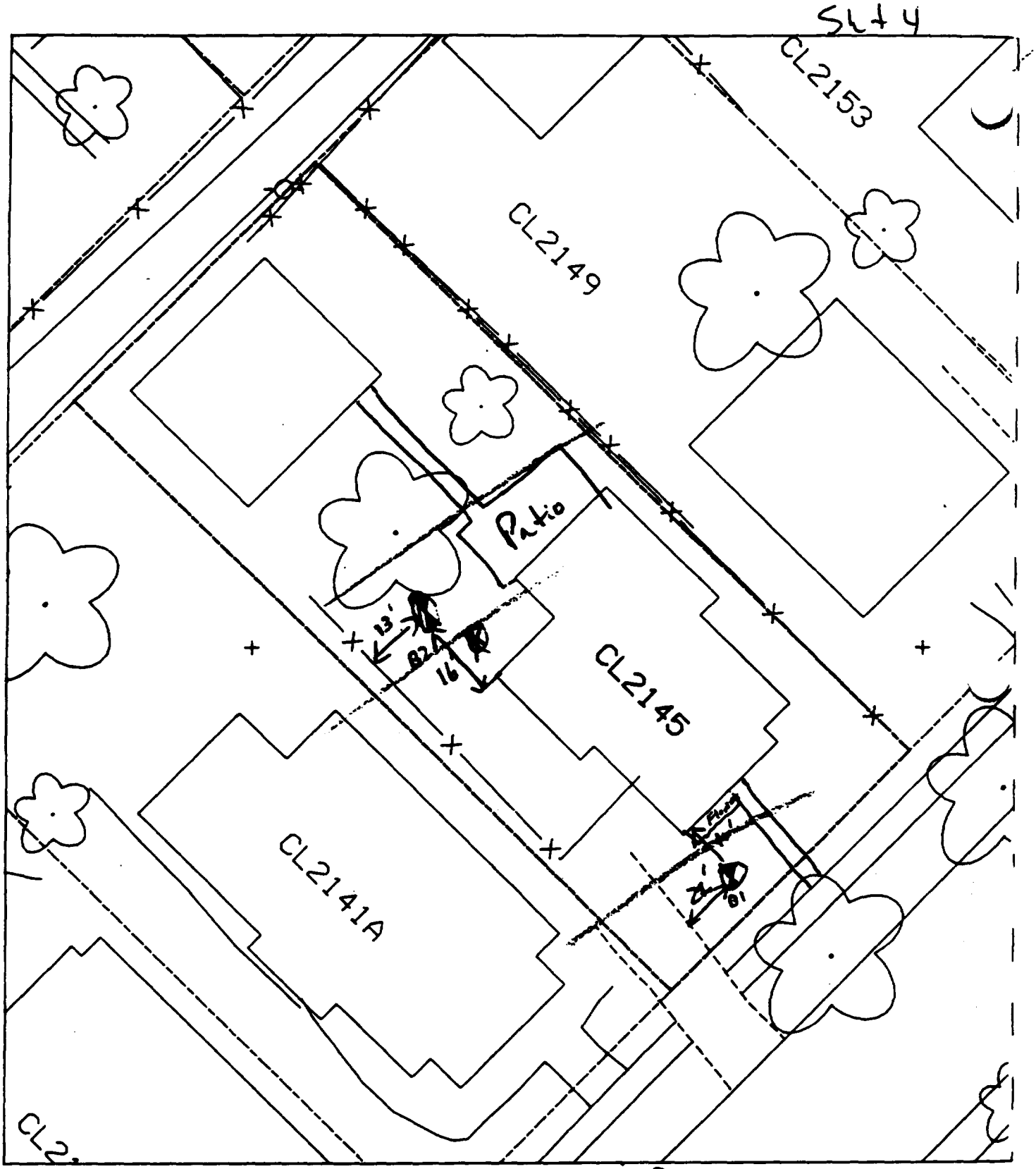

B1 22' N of drive
11' E of house

B2 16' W of house
13 N of fence

House & Patio = 66%

35✓

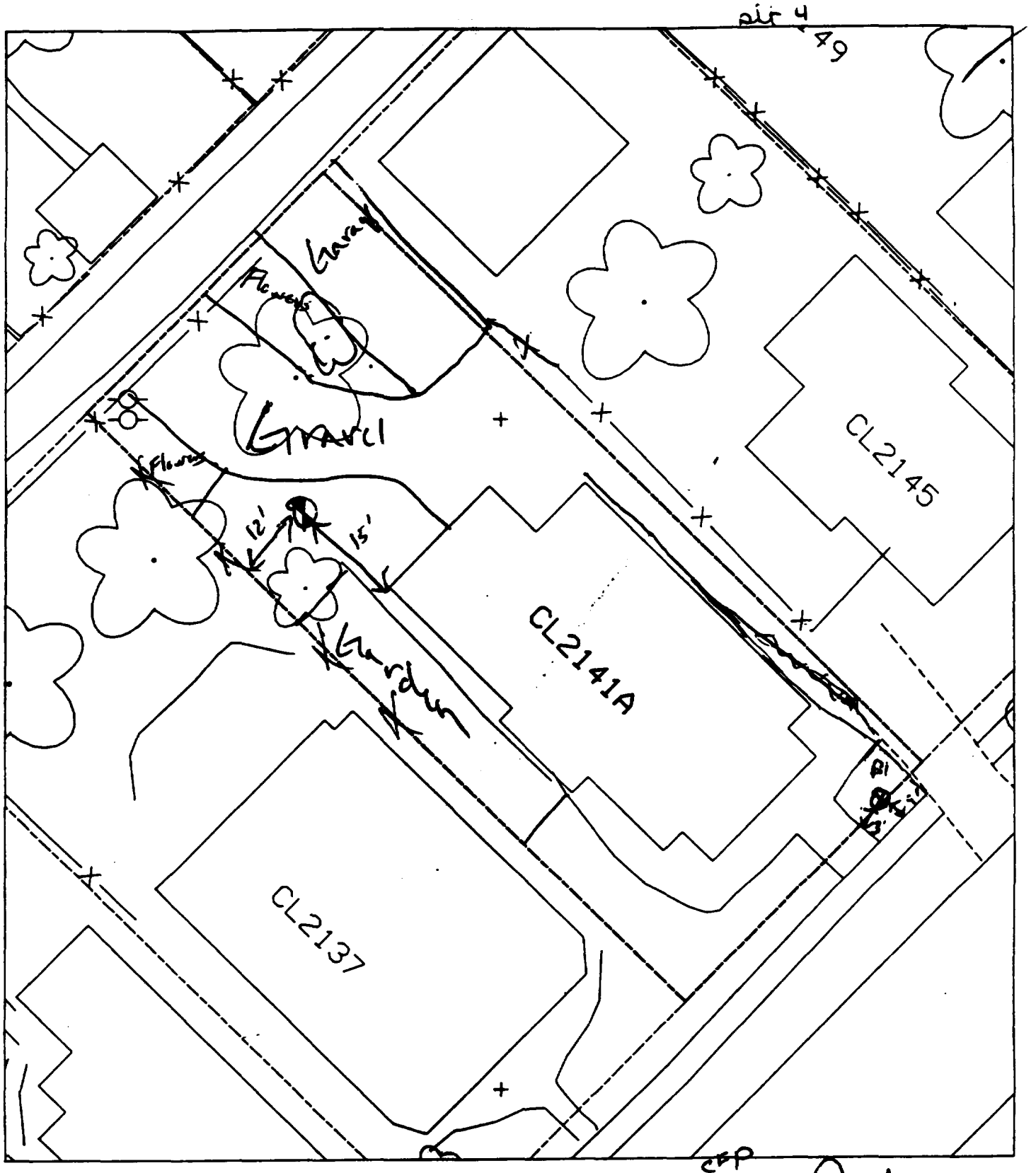

B1 3' N of walk
9' W of walk

B2 15' W of house
12' N of fence

60 ~~70%~~ CEP Paved

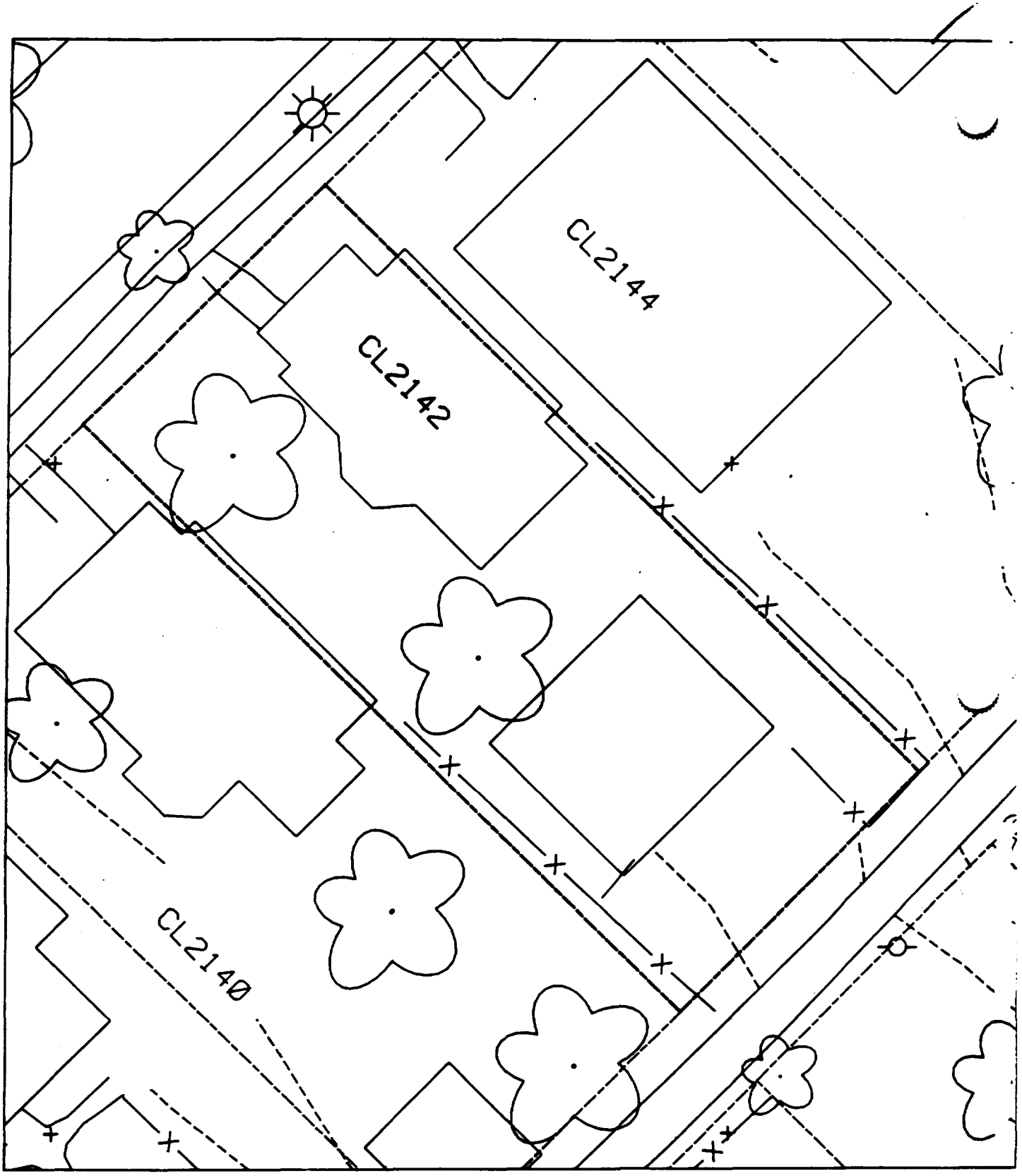
CL2144
CL2142
CL2140

exhibit 4

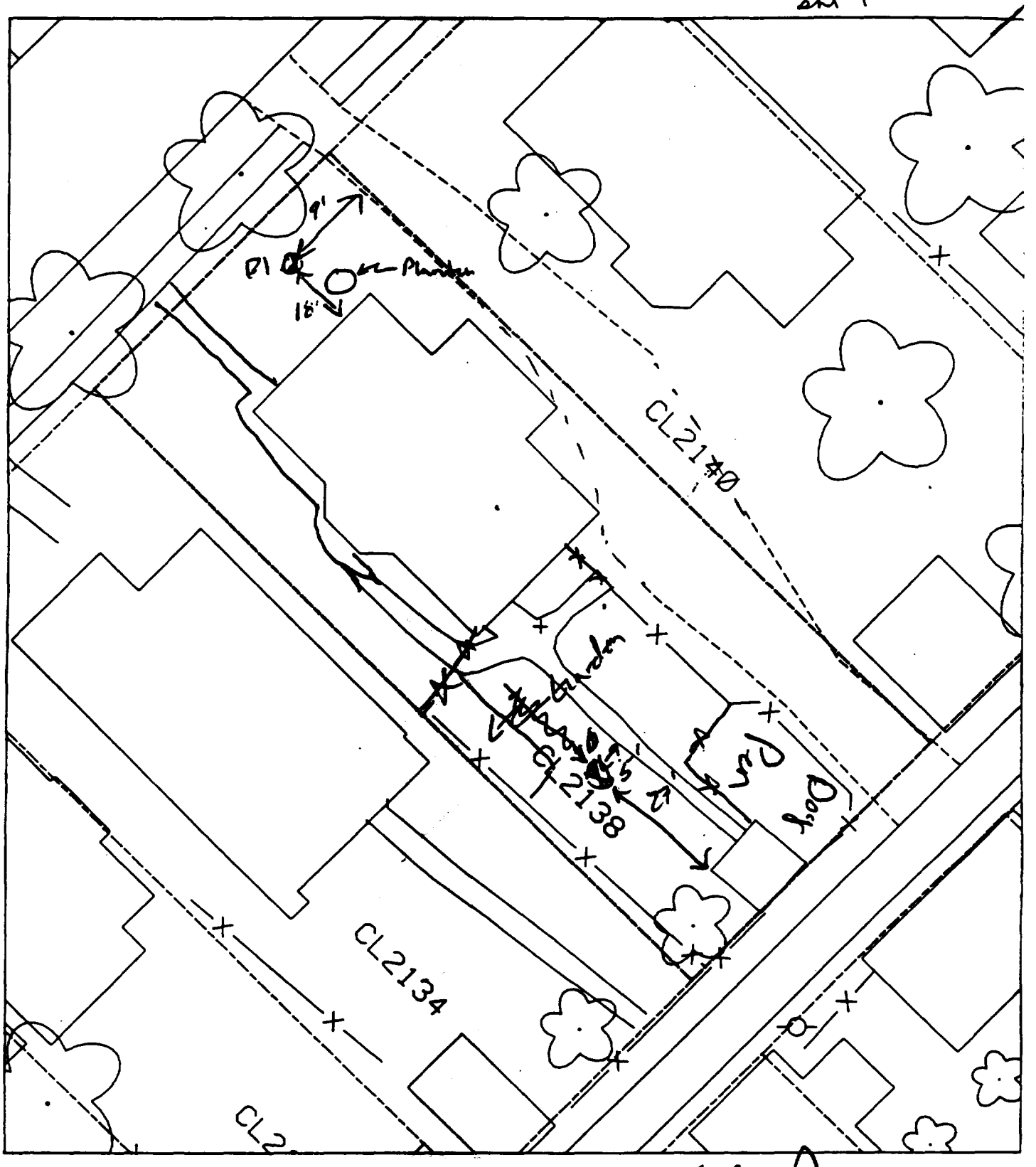

B1 9' S of drive
18' W of house

B2 27' W of Shed
5' S of walk

50% Paved

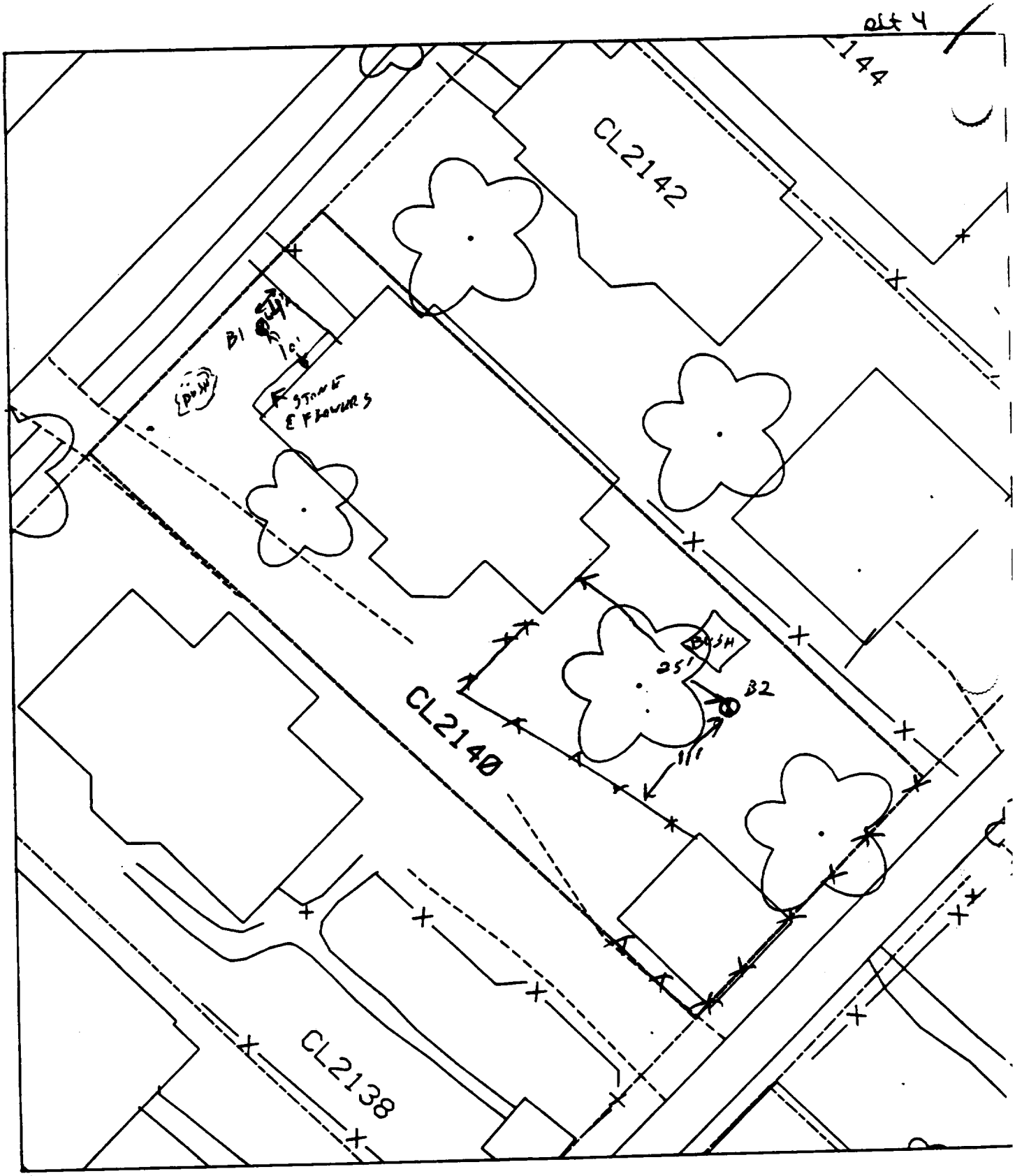

B1 - 10' NORTH OF HOUSE
4' WEST OF SIDEWALK

40 % paved + house

B2 - 25' SOUTH OF HOUSE
11' EAST OF FENCE

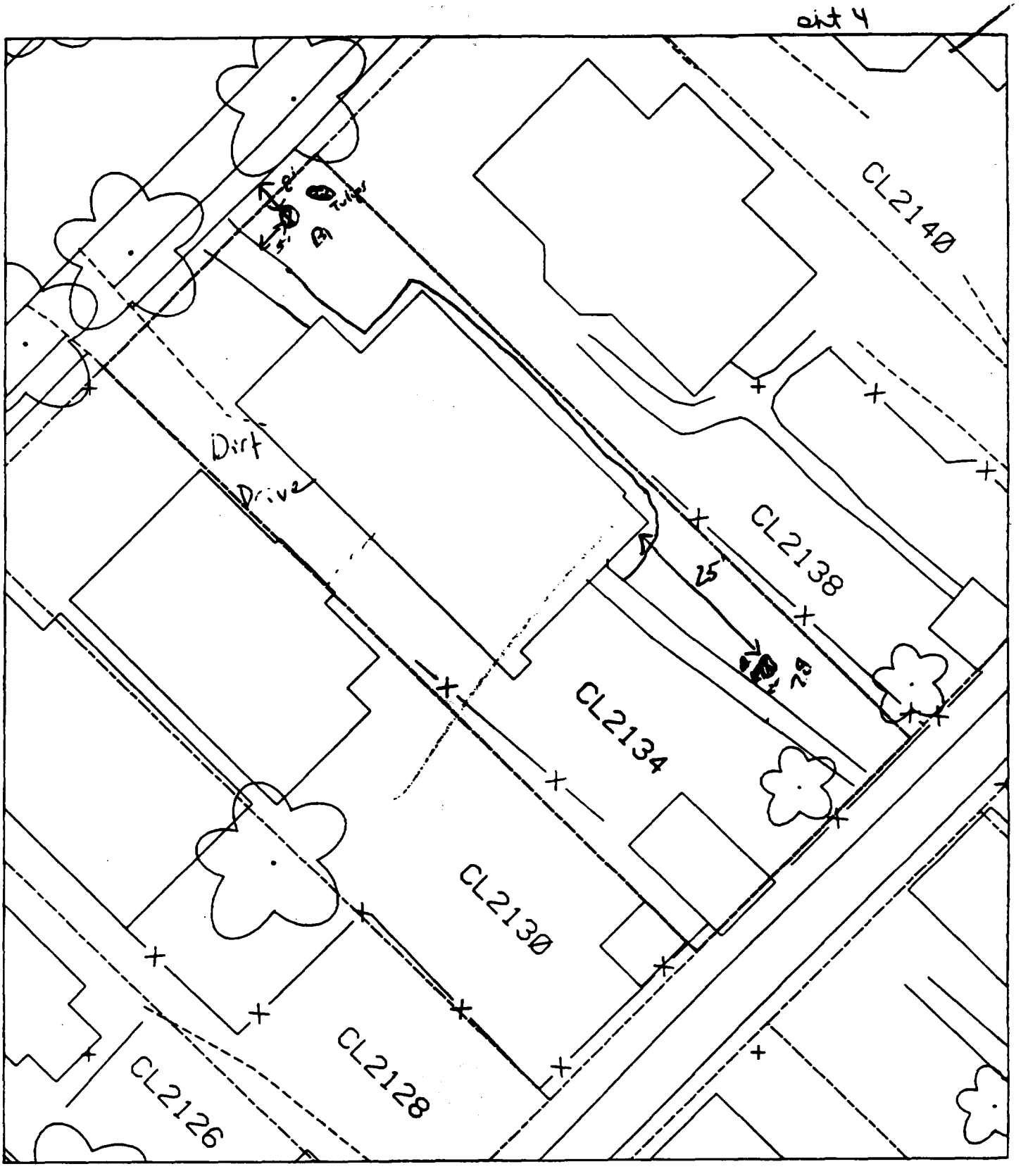

B1 5' N of walk
8' E of walk
B2 2' N of walk
25' E of house

40% Paved

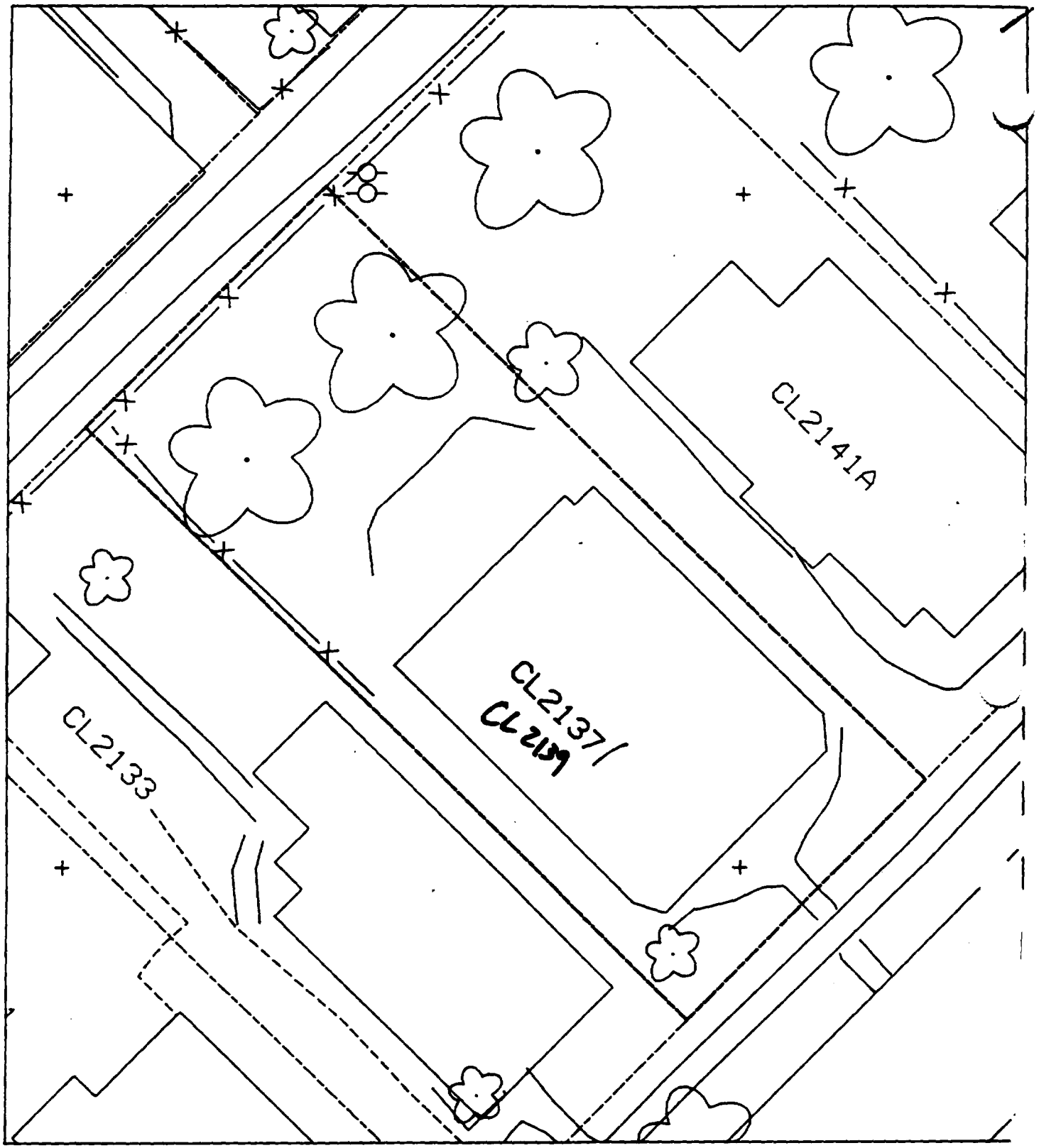

sht 6

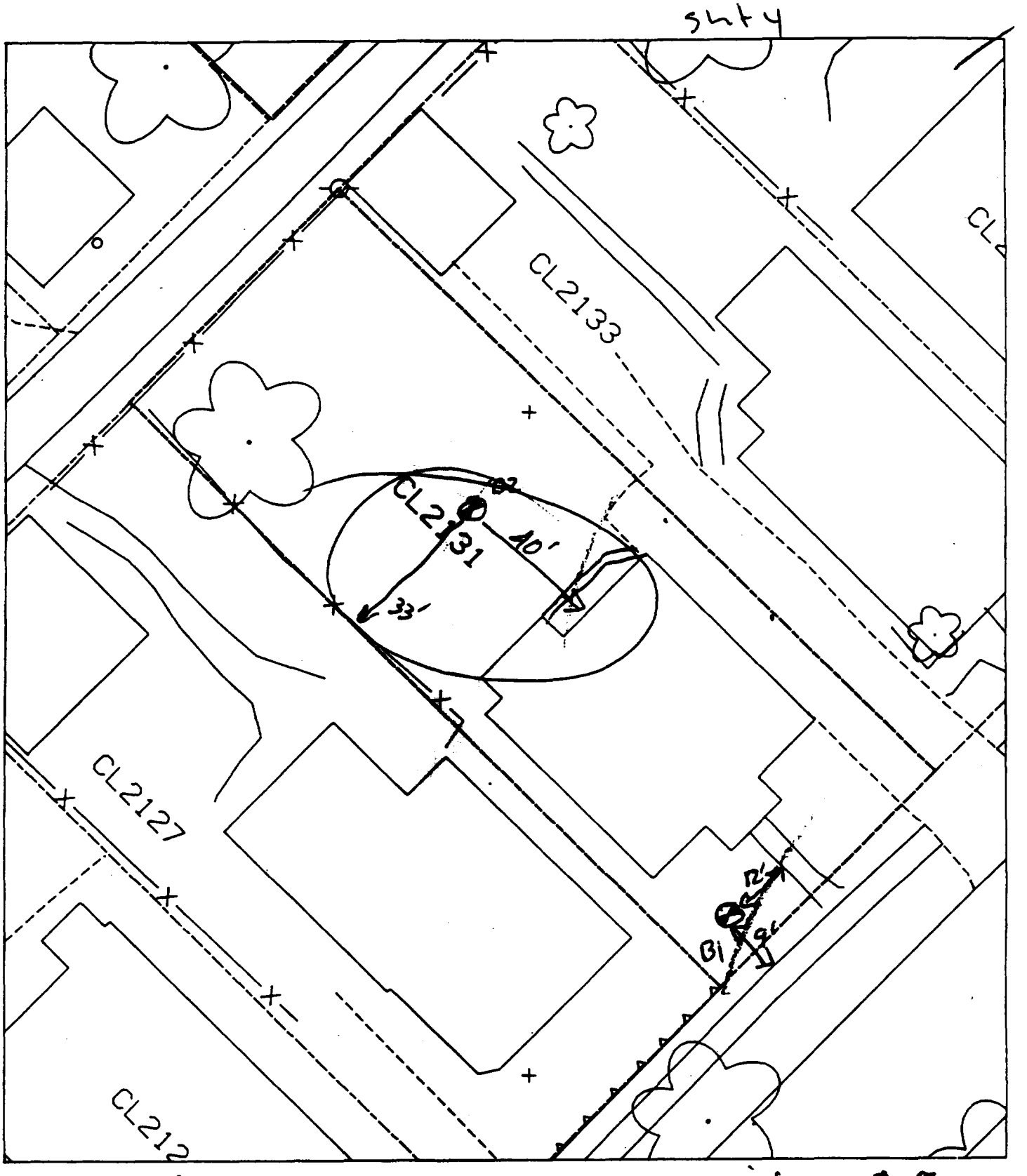

B1 9'E to side walk along street

12' N to front walk

B2 40'E to house

33' S to fence

House & drive = 40 %

41 X

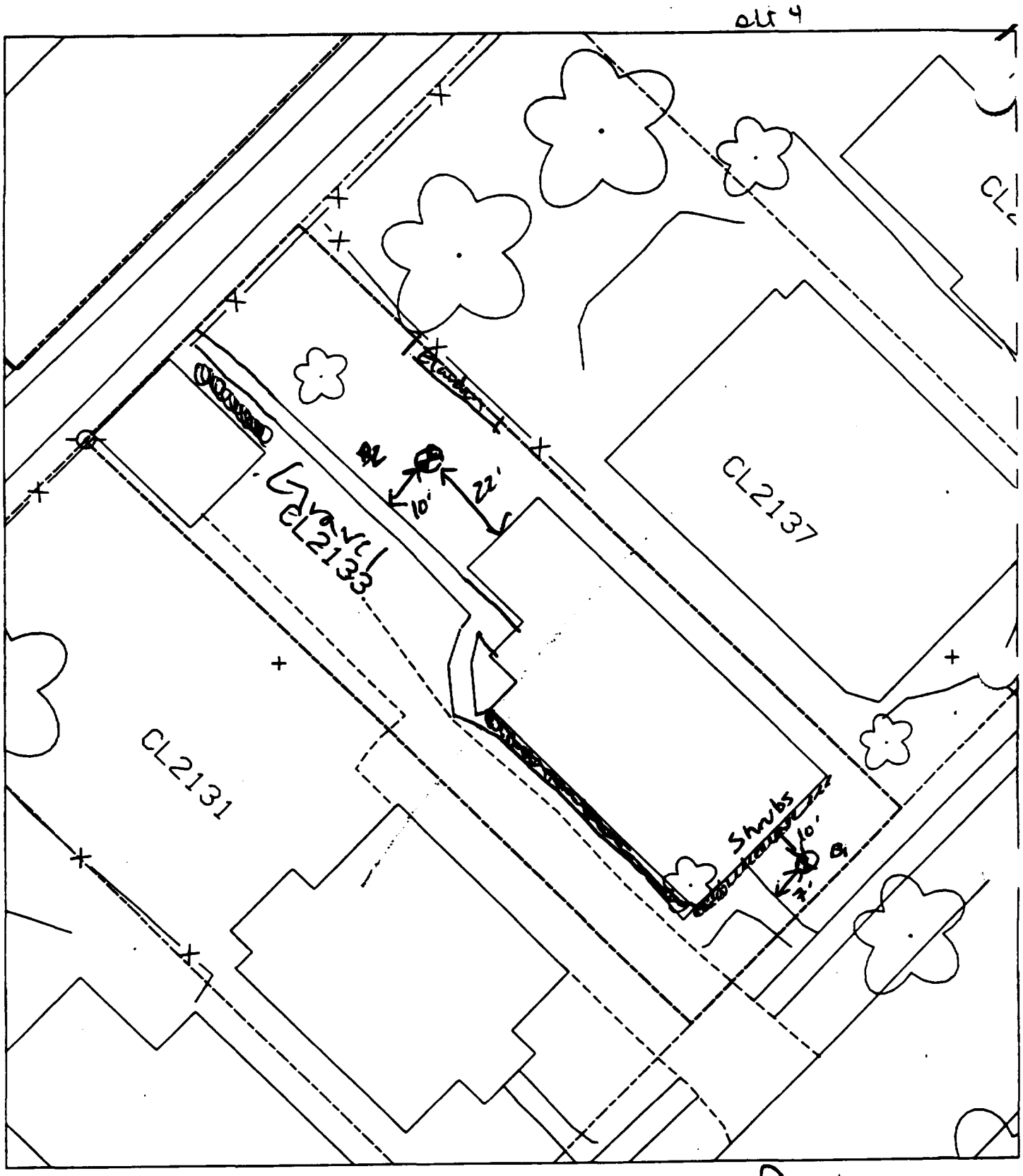

B1 10' E of house
6' N of walk

B2 22' W of house
10' N of walk

60% Paved

Sht 4

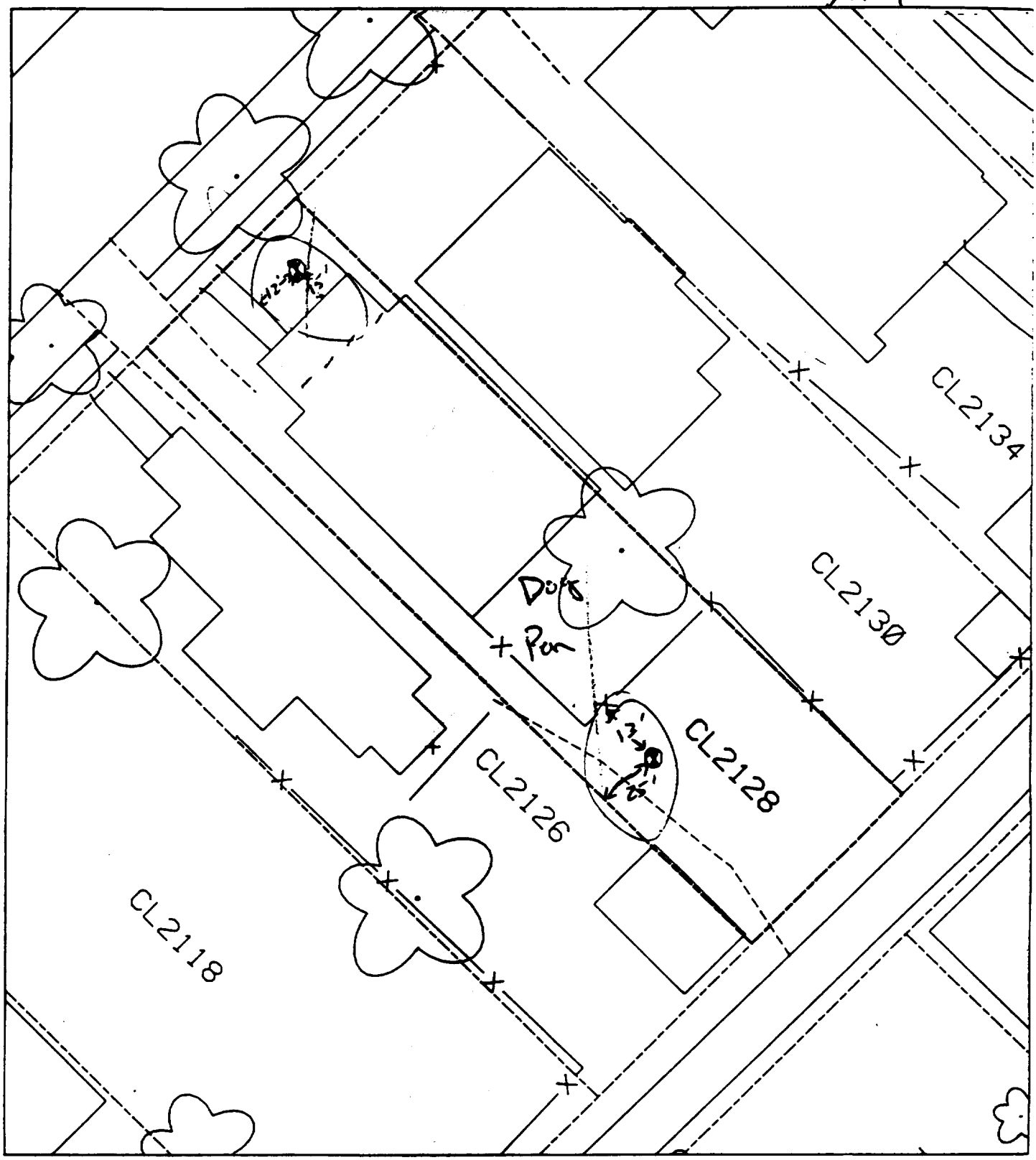

House = 40%

B1 12' from front walk
15' from porch

B2 25' S of fence
13' E of dog pen fence

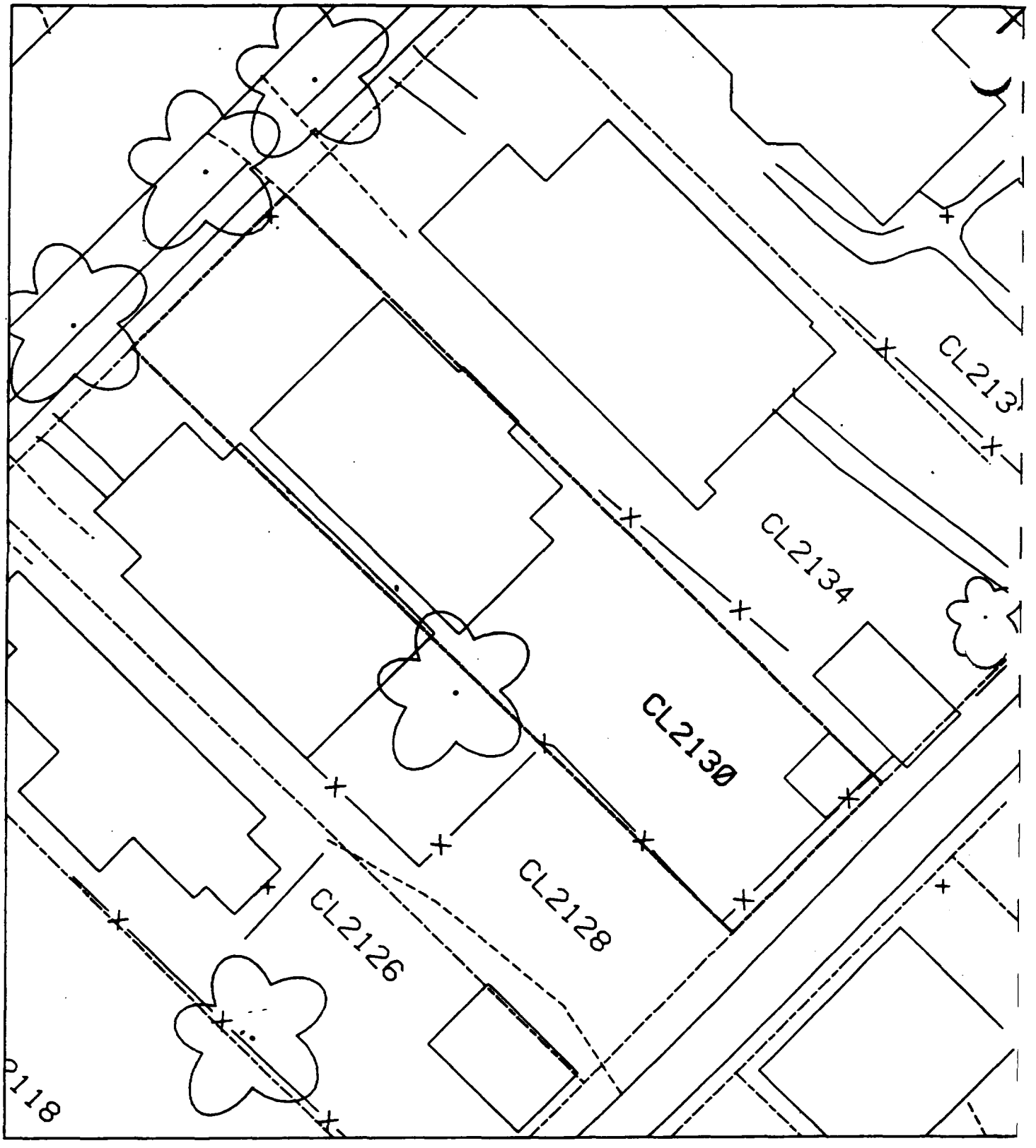
CL2130
CL2134
CL2128
CL2126
CL213
118

Sht 4

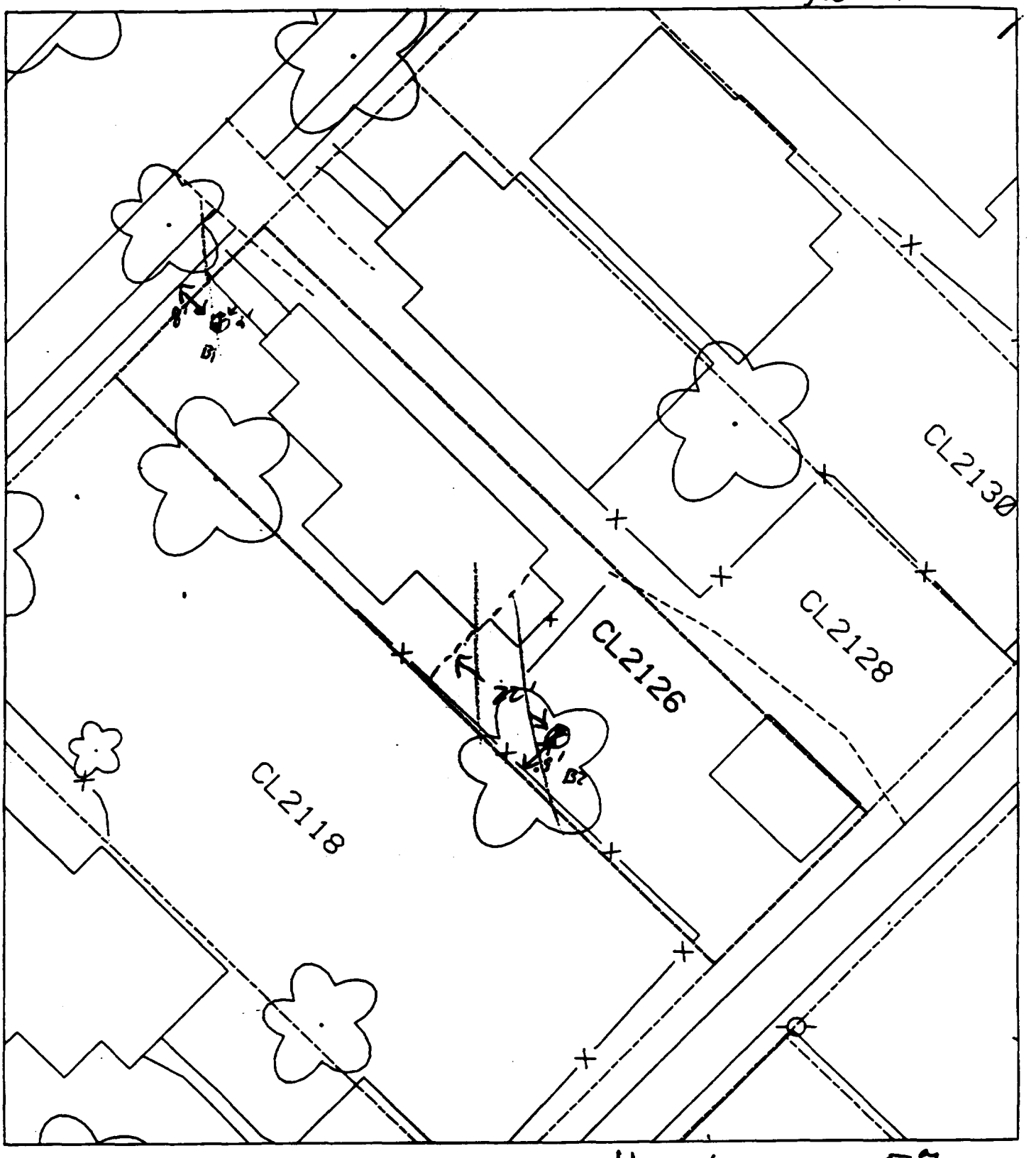

House & garage = 50%

B1 4' S of walk
8' E of walk

B2 9' N of fence
22' E of house line

Sht 4

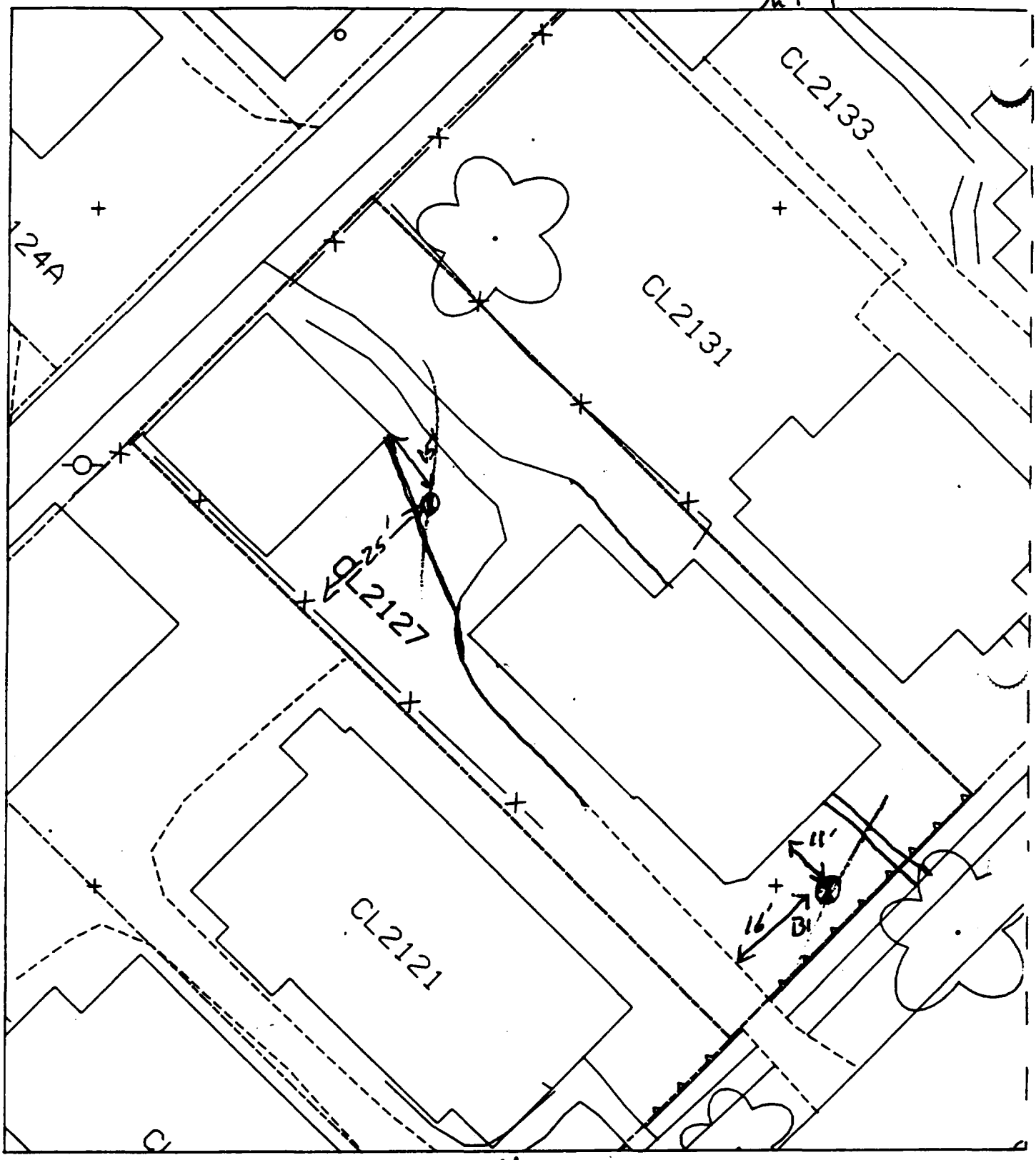

House & pavement = 80%

B1 11' E of house
16' N of drive

B2 15' E of garage
25' N of fence

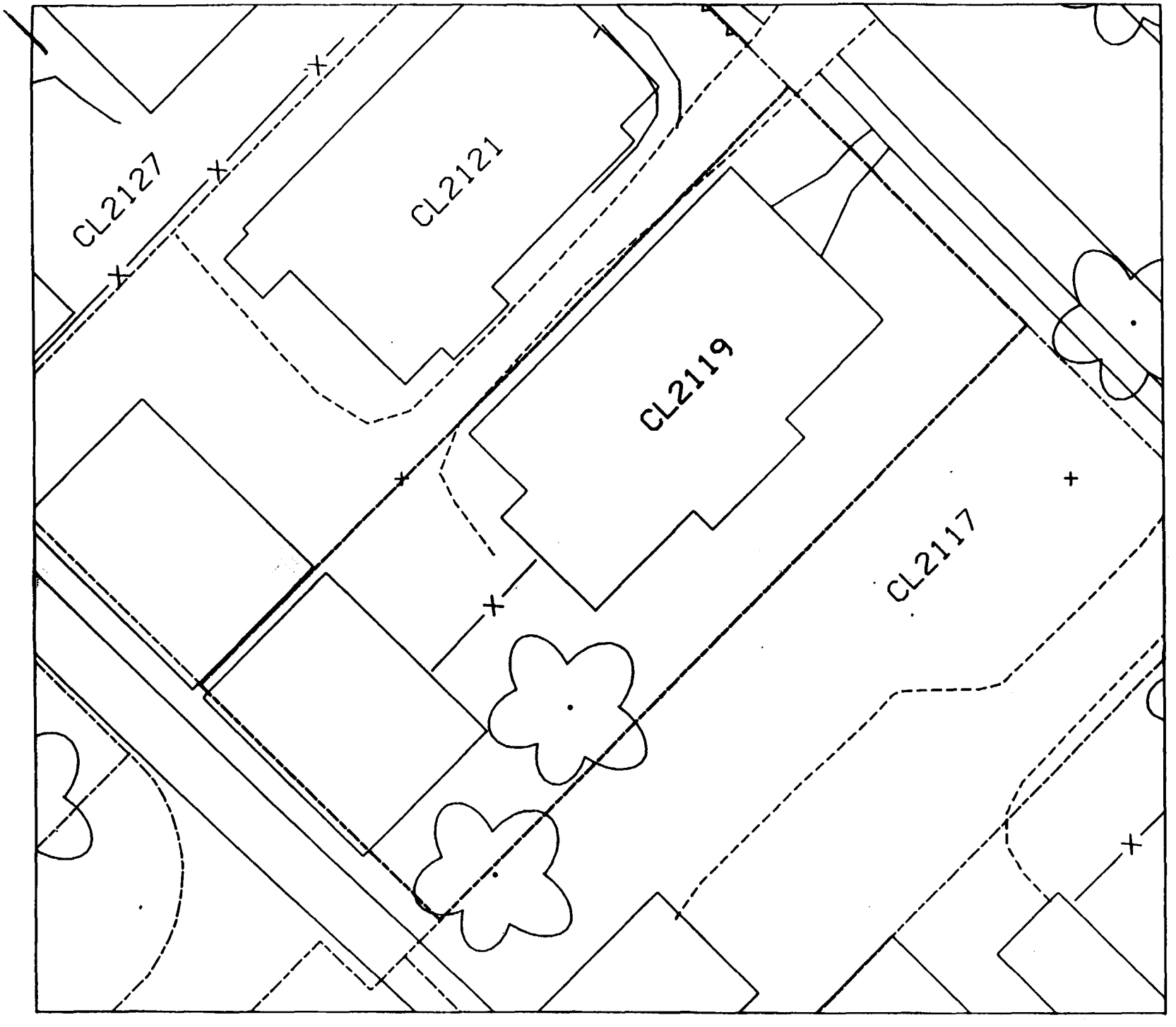
CL2127
CL2121
CL2119
CL2117

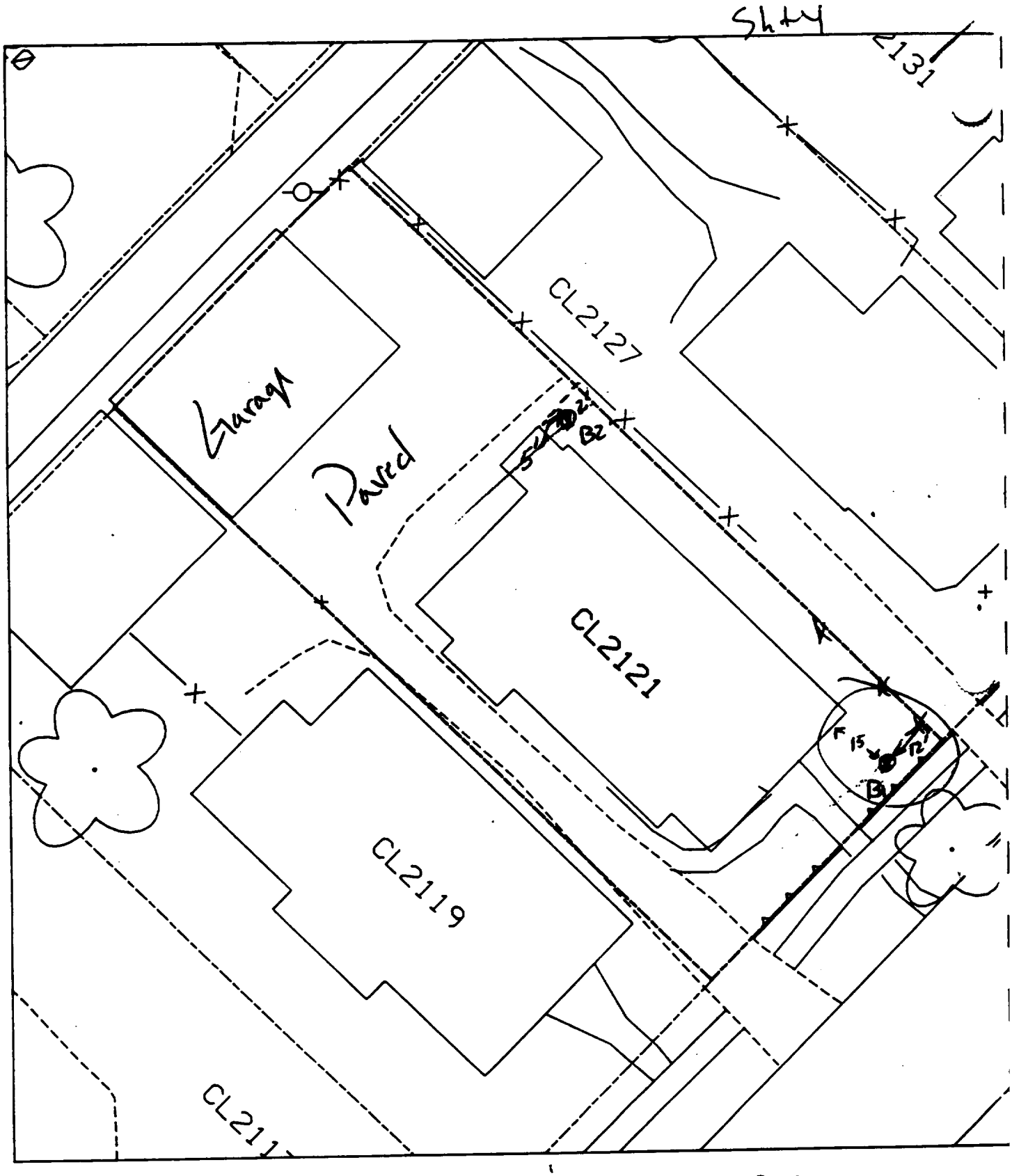

House & pavement = 80%

B1 15' E of house
12' S of fence

B2 2' S of fence
5' E of extension of back porch

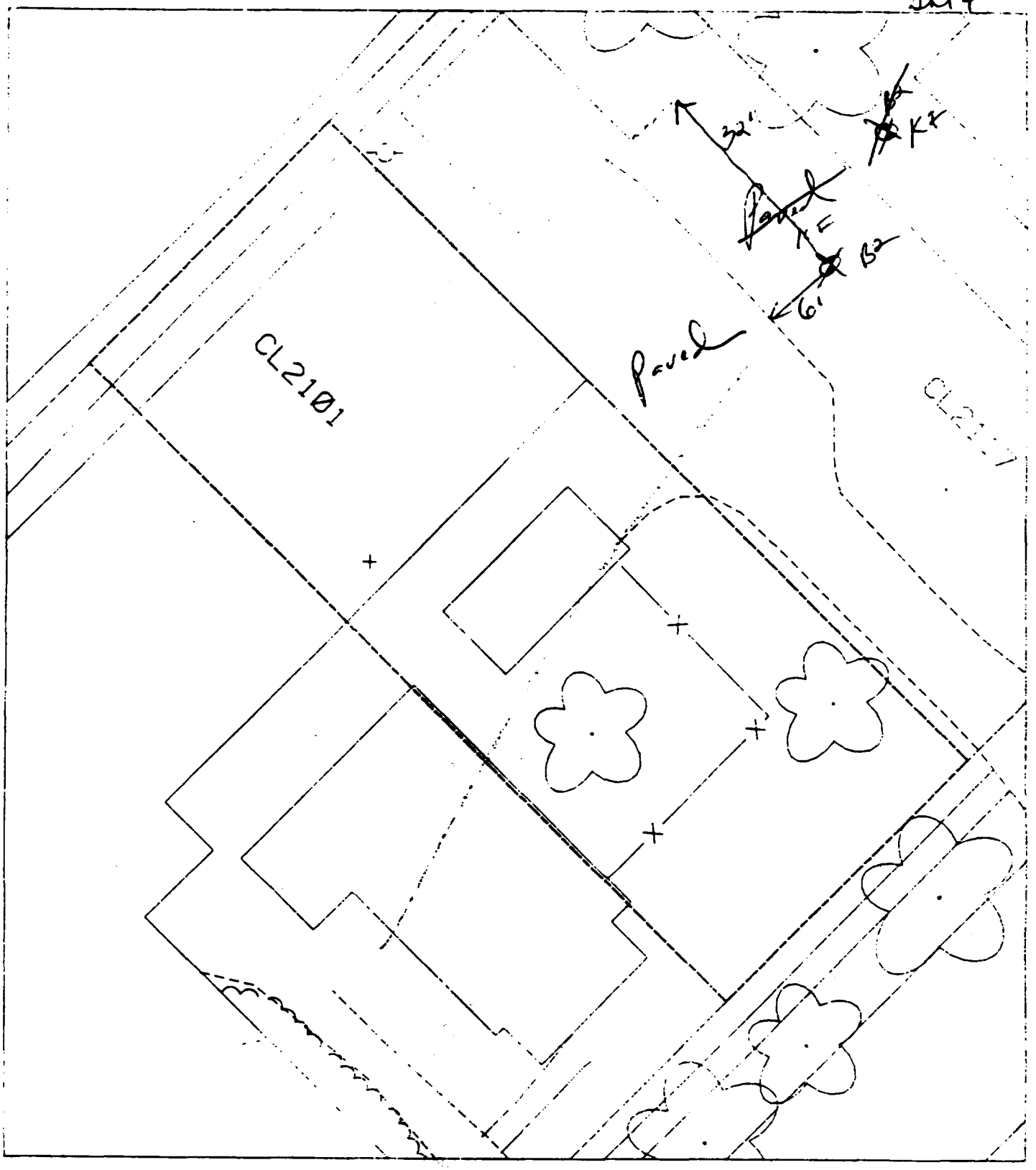

B 6' east of drive & 32' south of building.

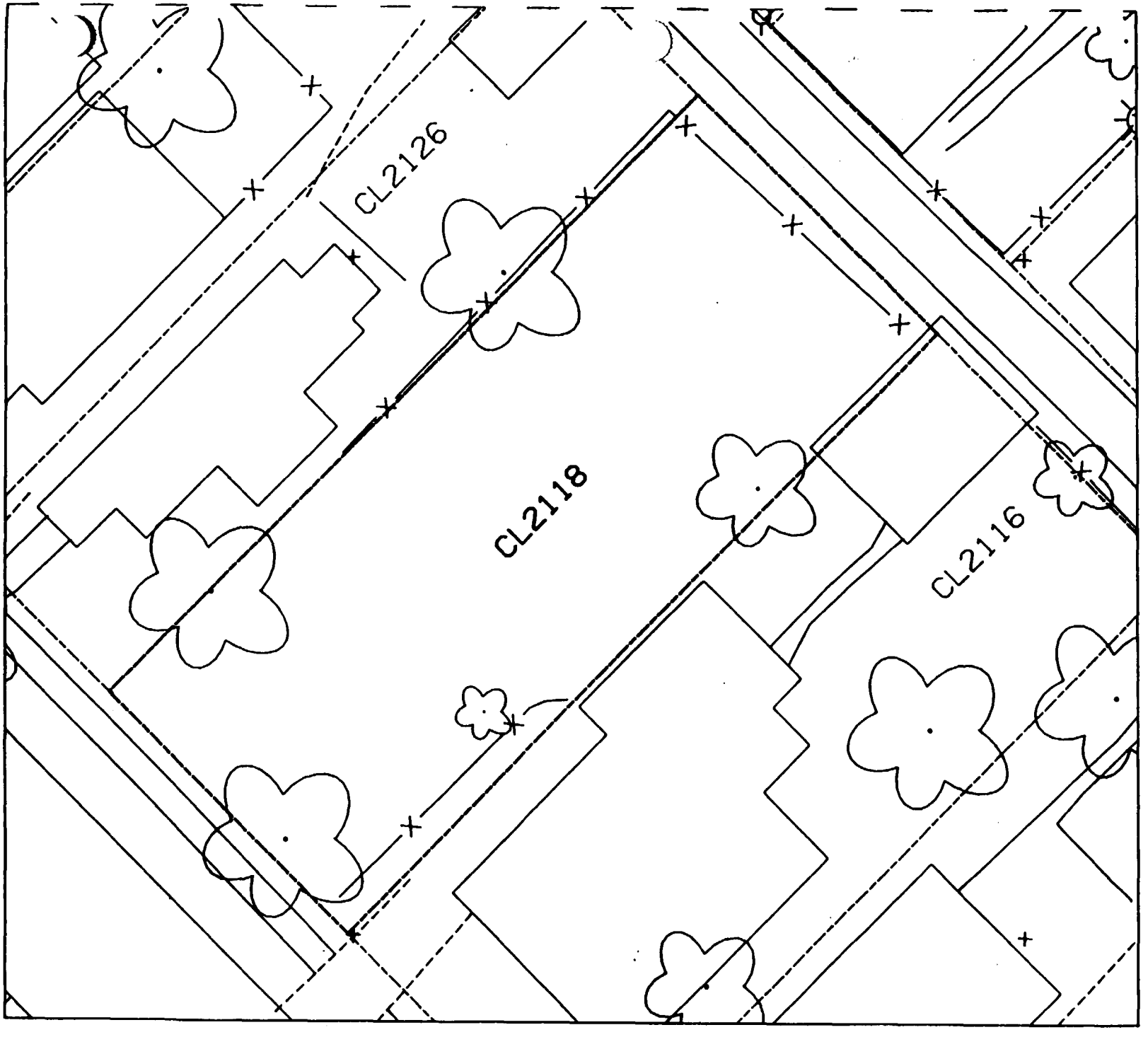
CL2126
CL2118
CL2116

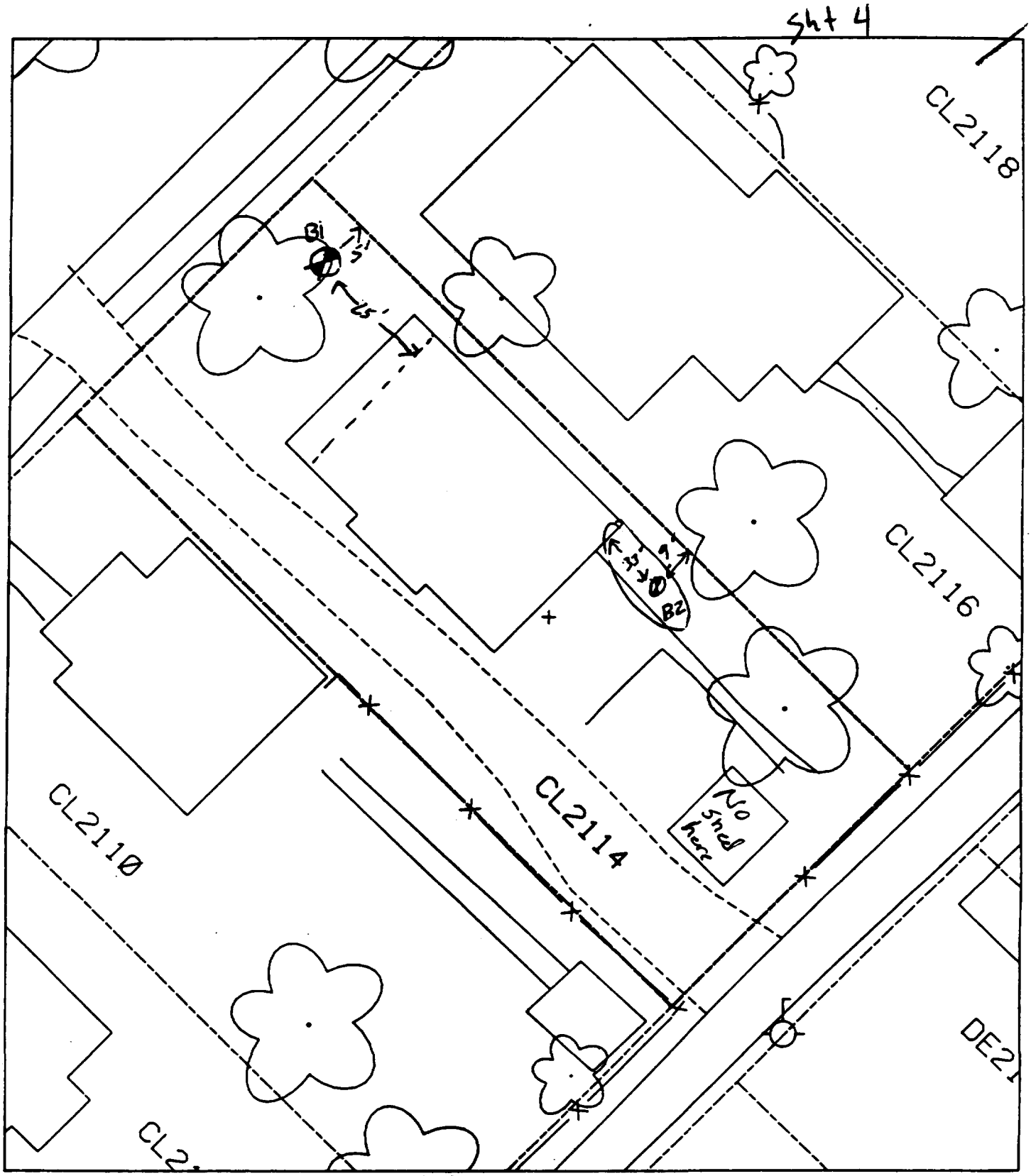

House = 50%

B1 5' S of fence
25' W of house

B2 33' E of house
9' S of fence

sht 4

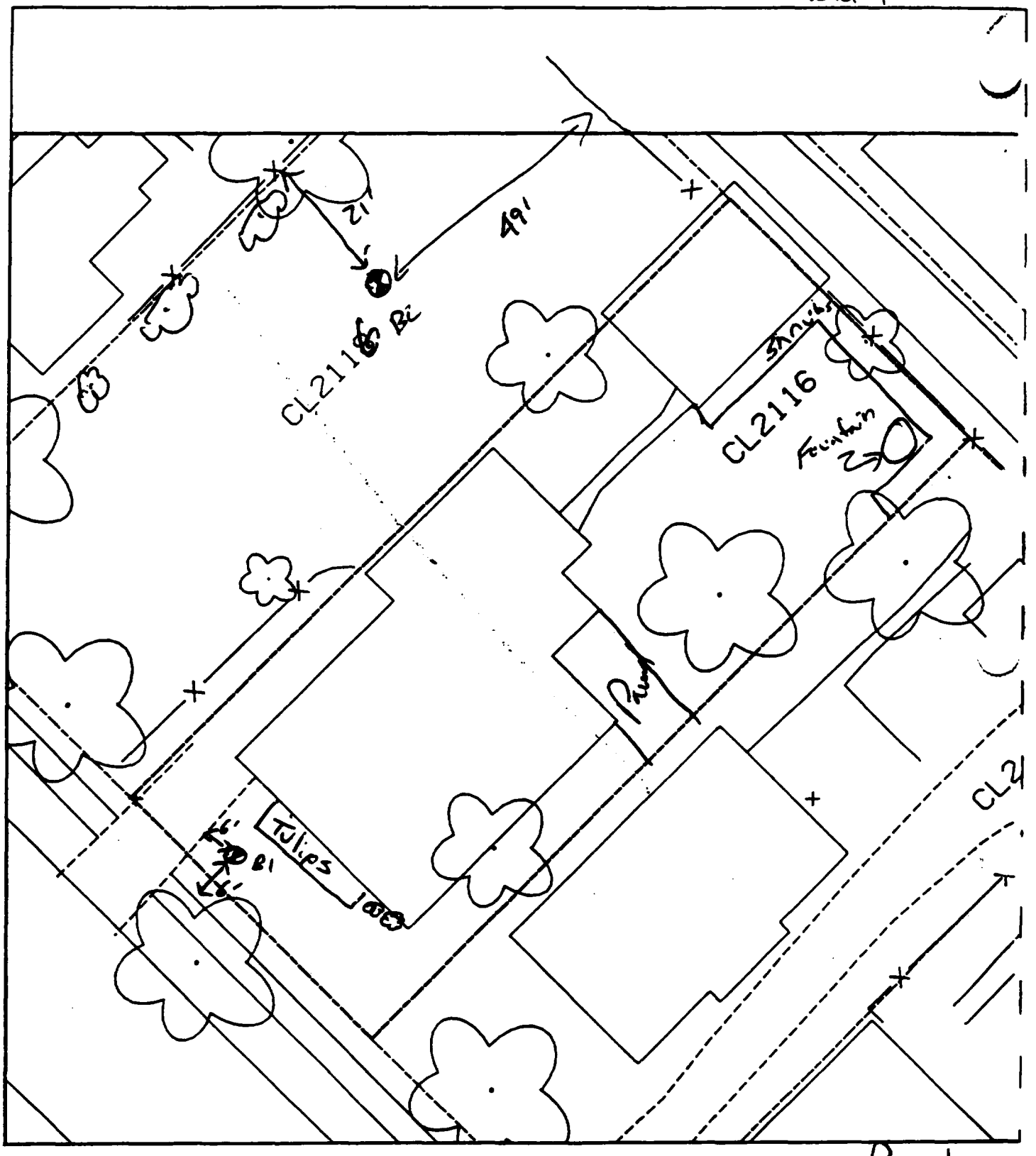

B1 6' S of drive
6' E of walk

B2 21' S of fence
49' W of fence

40 % Paved

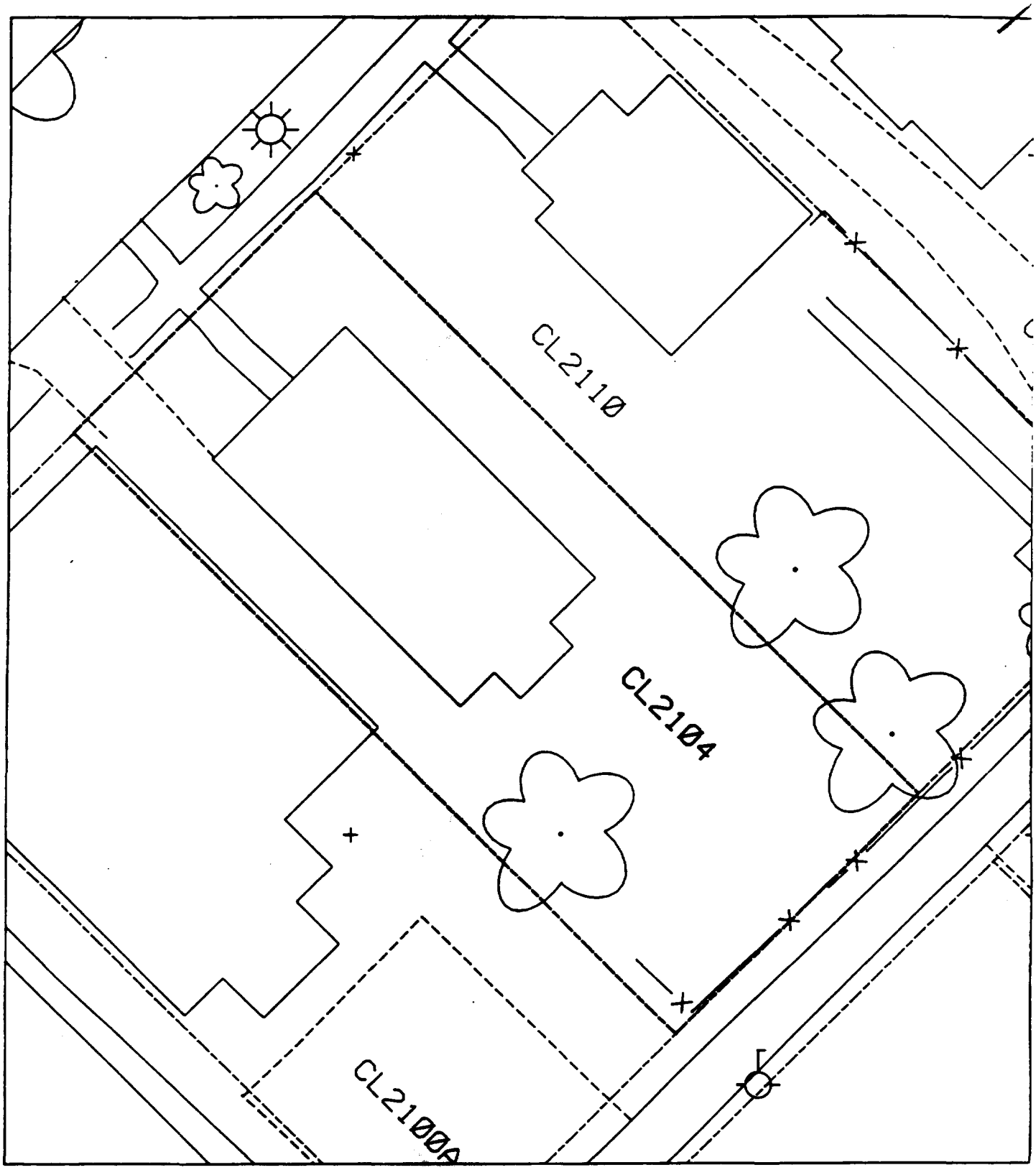
CL2110
CL2104
CL2100A

alt 4

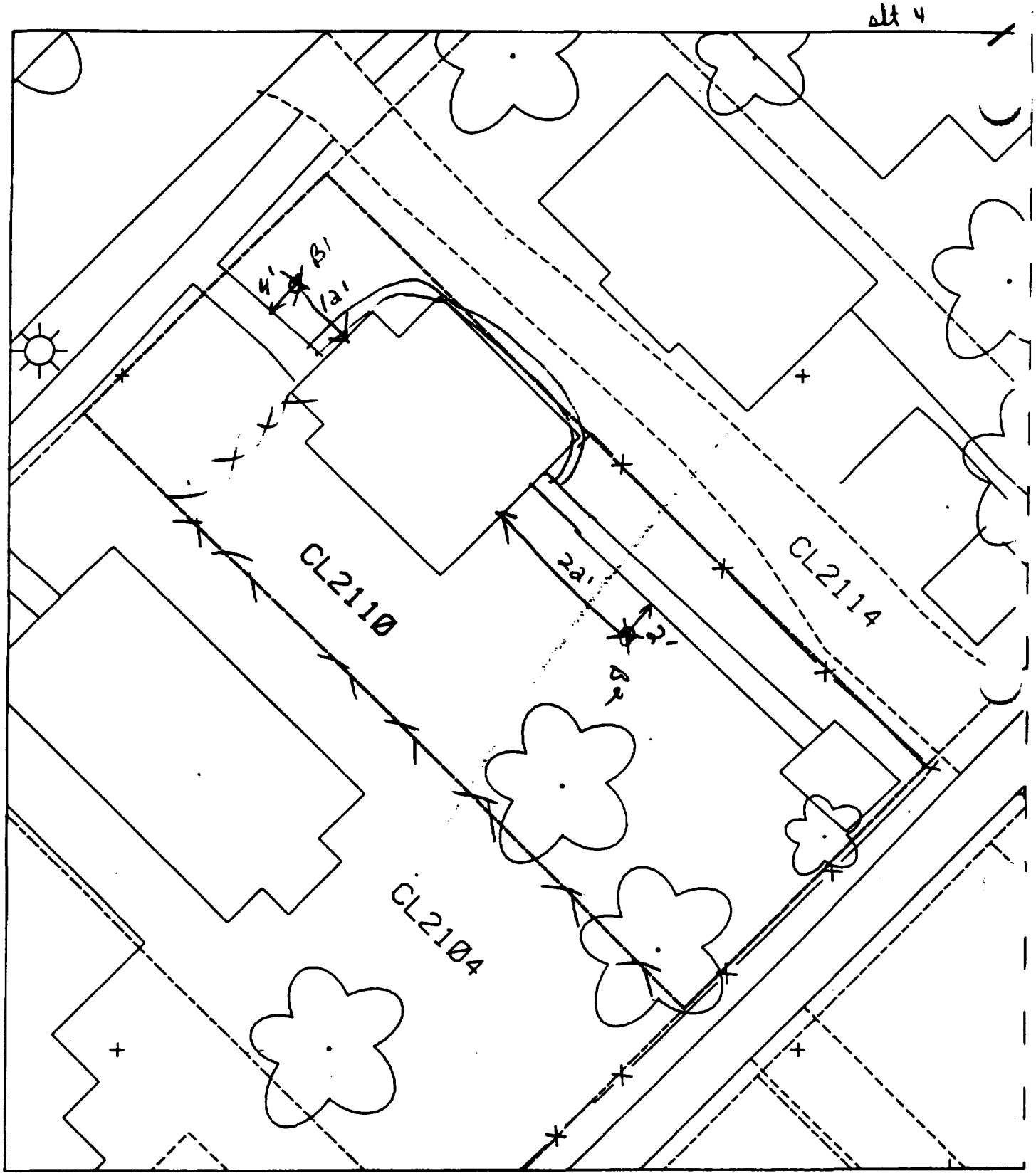

B1 – 12' north of house & 4' east of sidewalk.

% paved – 35%

B2 – 22' south of house & 2' west of sidewalk.

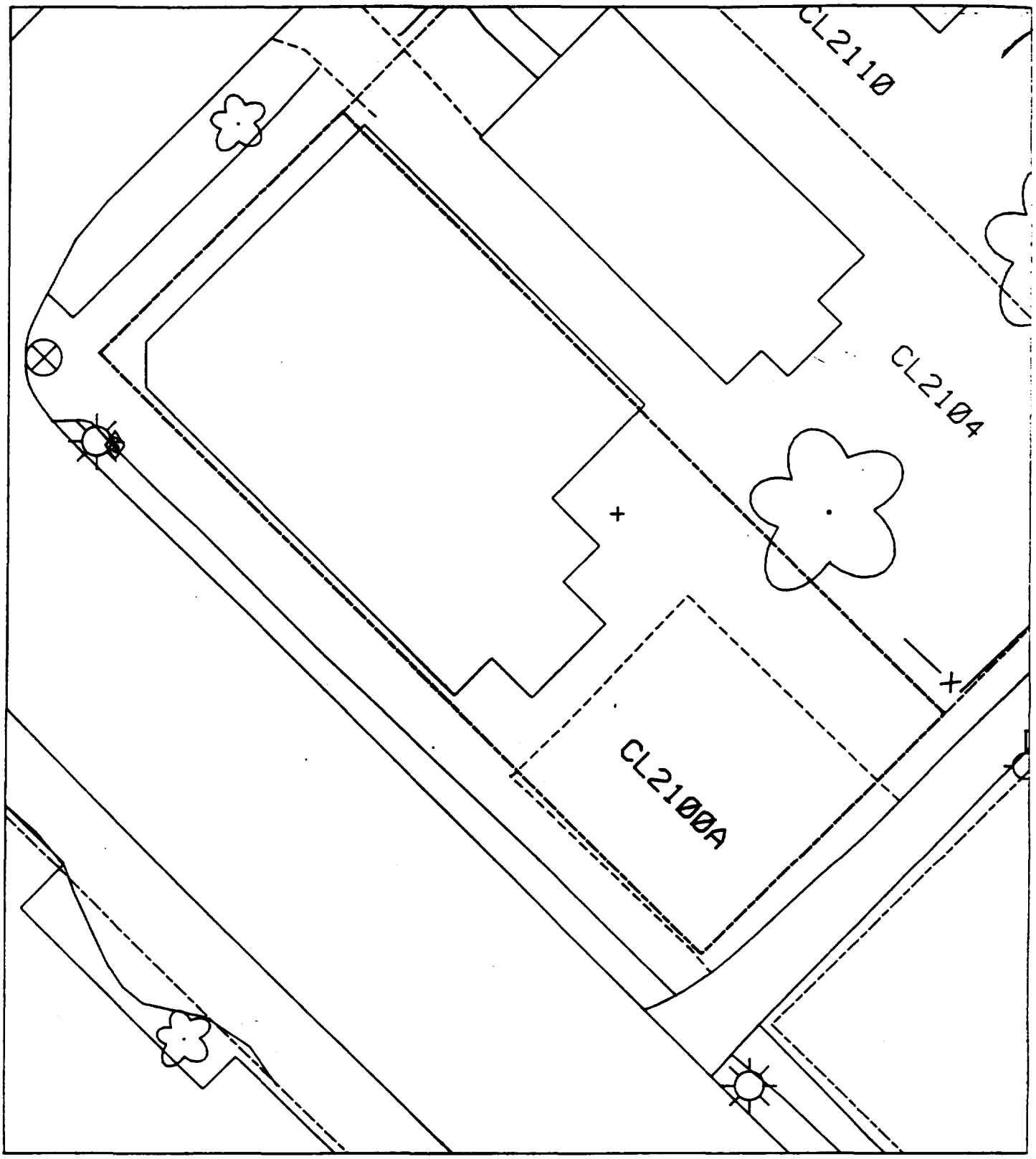
CL2110
CL2104
CL2100A

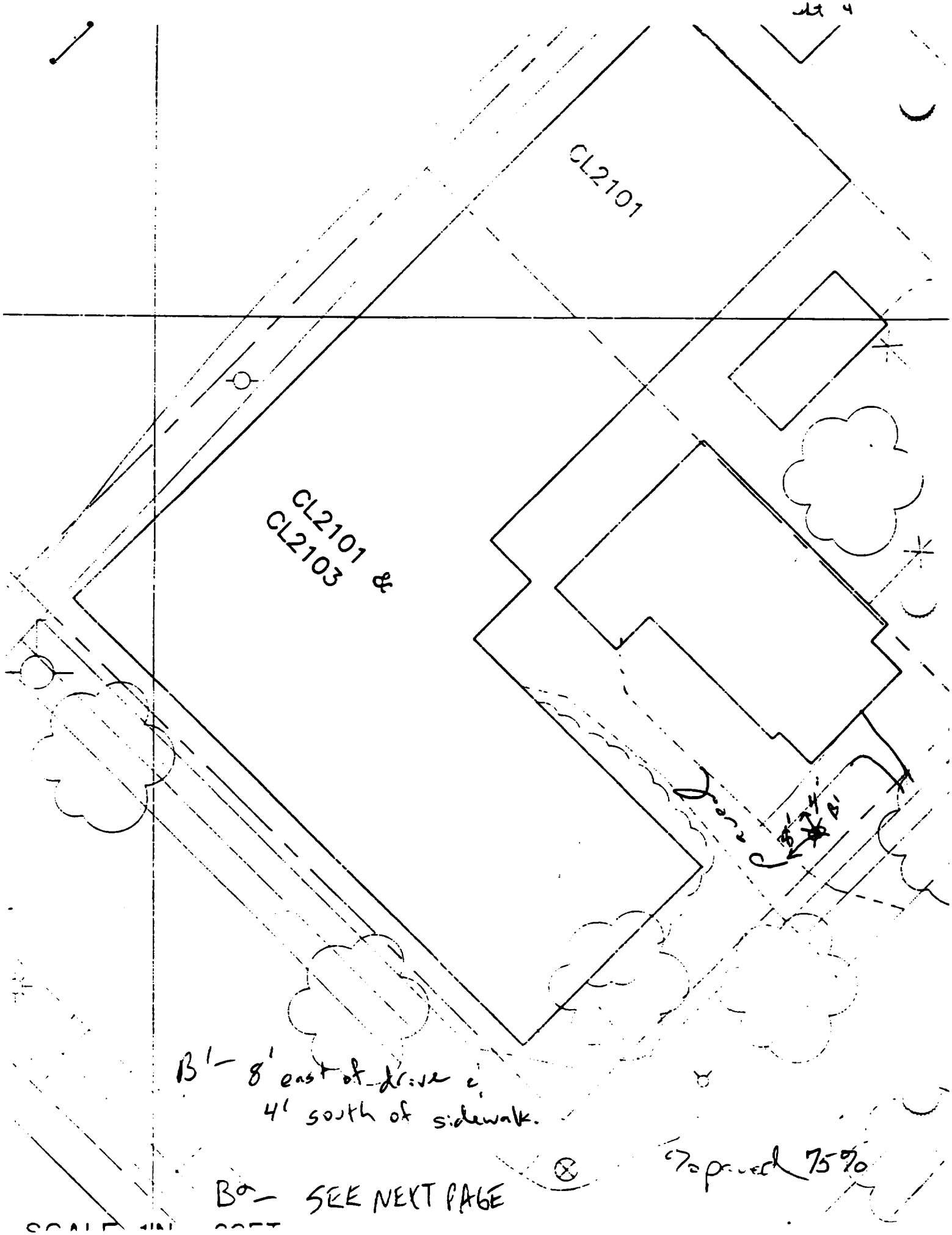

CL2101
CL2101 &
CL2103
B'
B'
B'– 8' east of drive &
4' south of sidewalk.
% paved 75%
B°– SEE NEXT PAGE

Sht 4

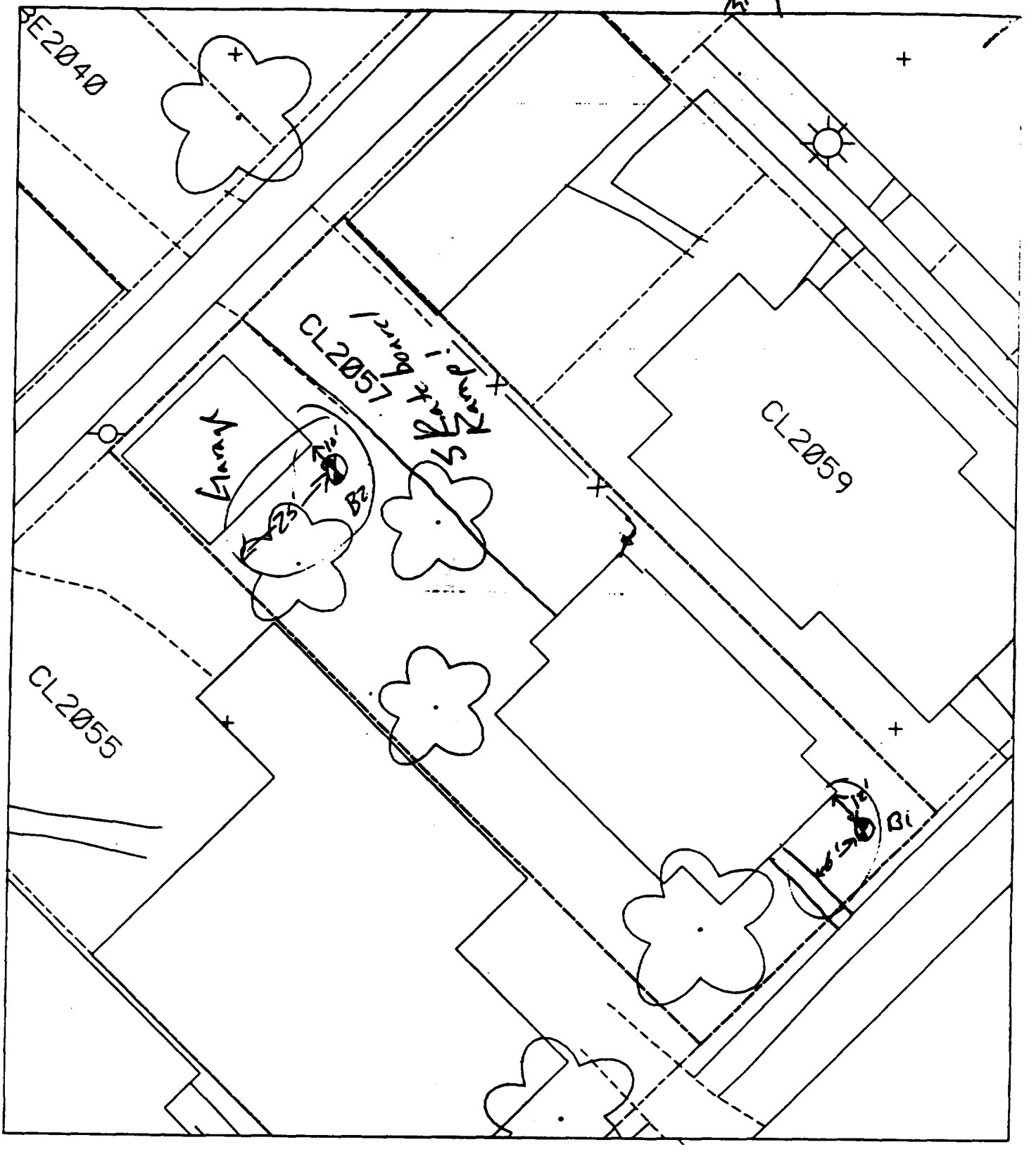

B1 6' to wall into house

12' to front of porch

B2 25' N of fence

10' E of garage

House & other areas = 80%

== OK.

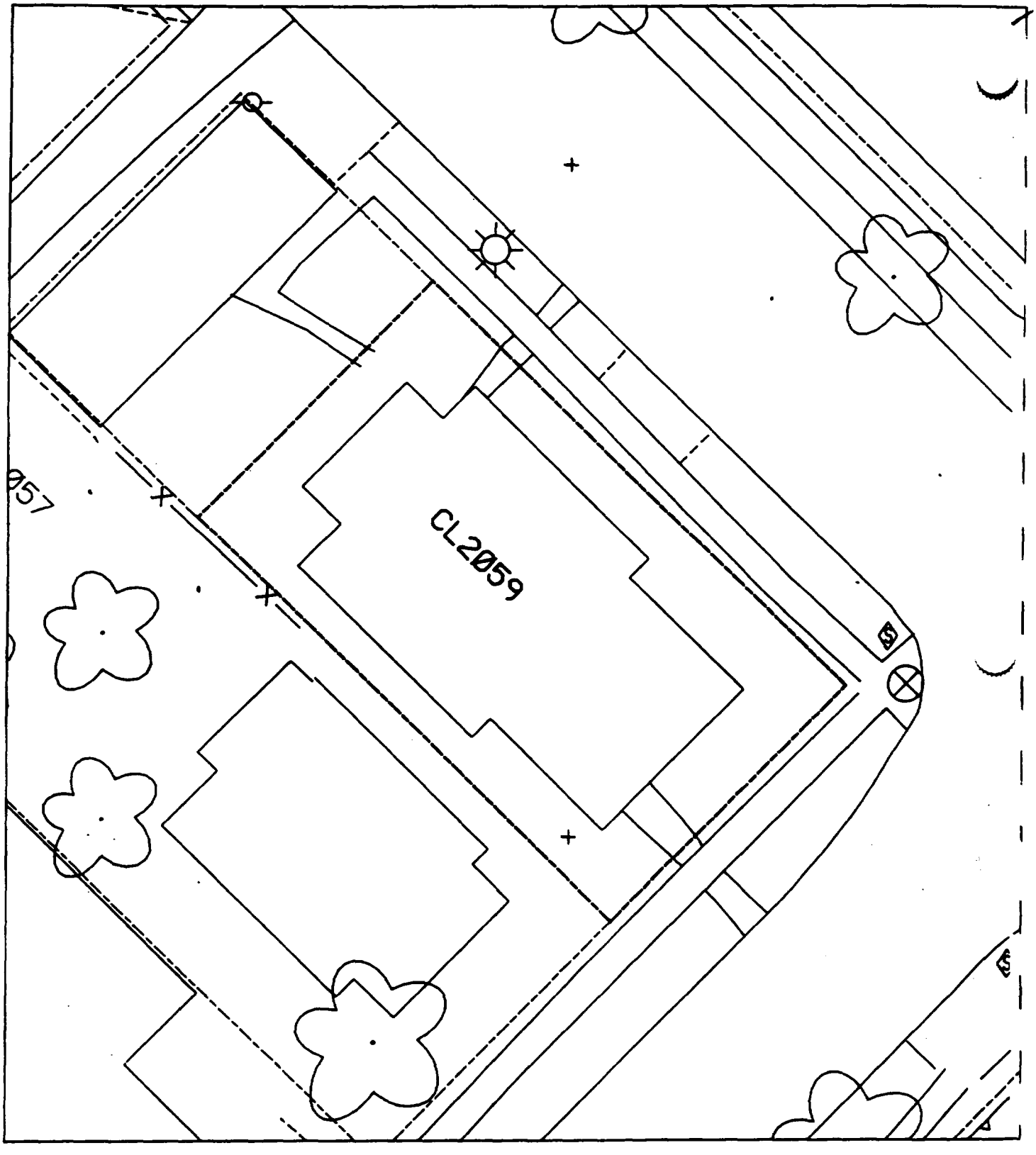
CL2059
957

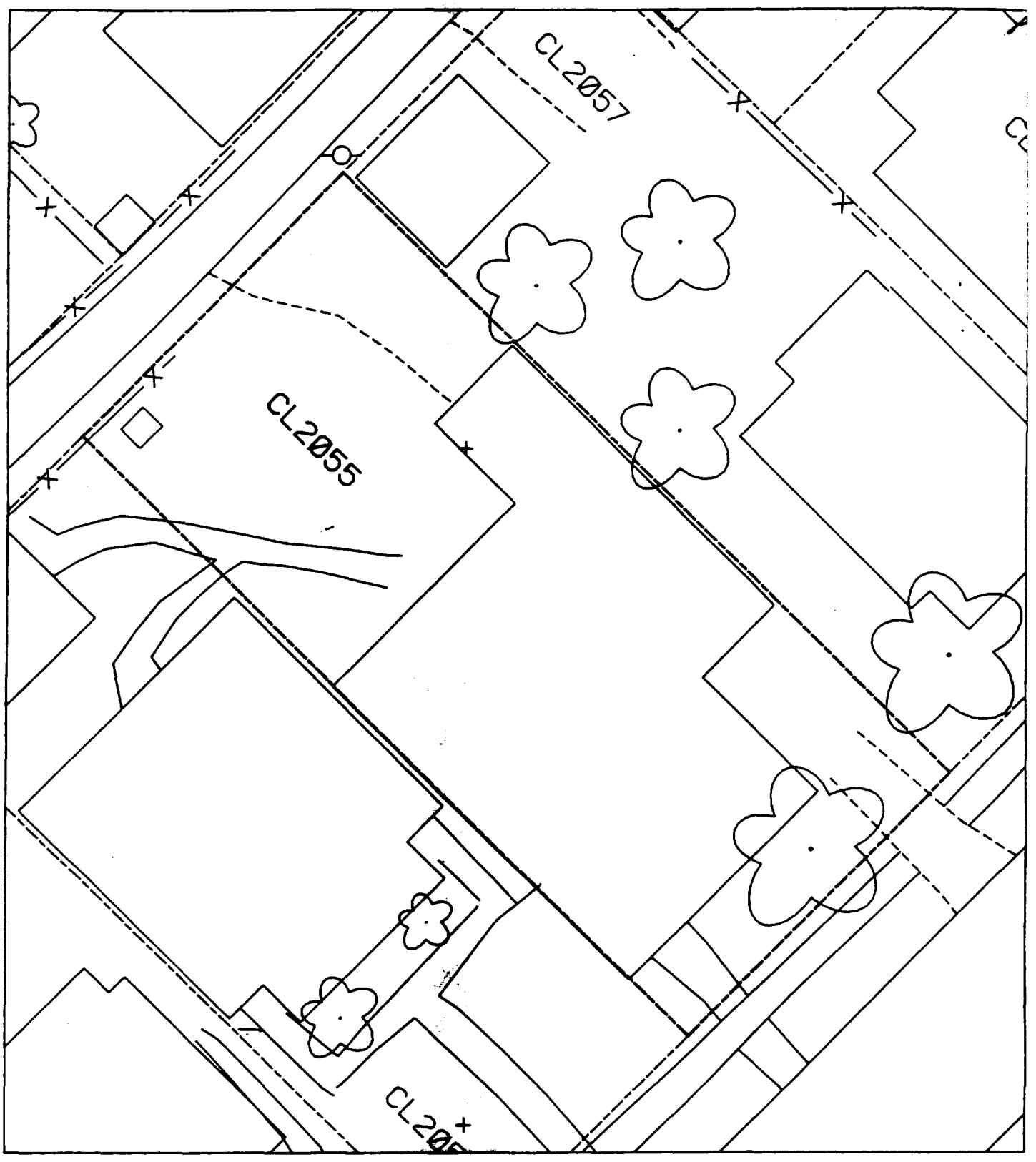
CL2057
CL2055

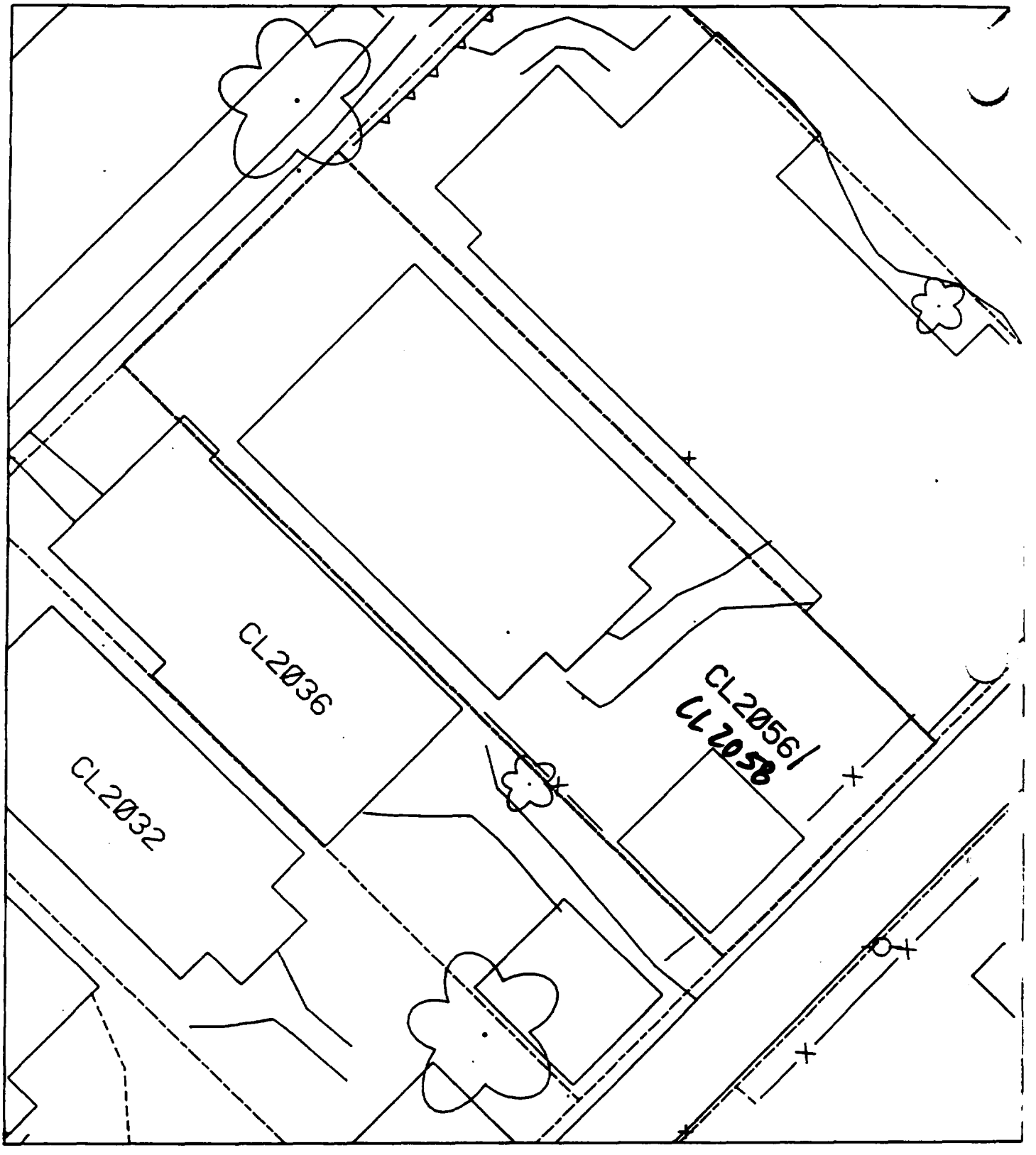
CL2036
CL2032
CL2056/
CL2058

sht 4

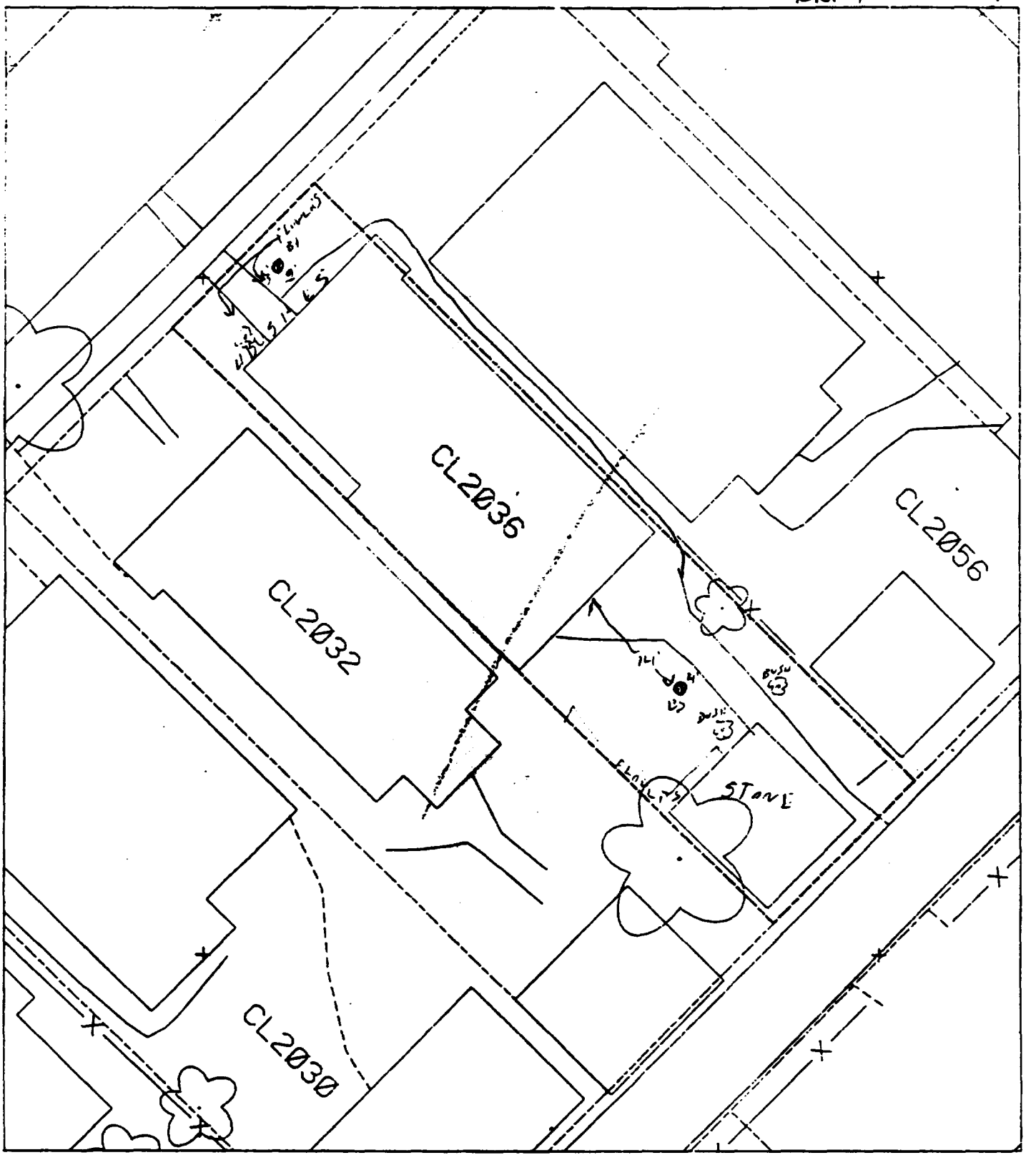

B1 - 2' NORTH OF ~~HOUSE~~ SIDEWALK 80% paved + house
3' EAST OF SIDEWALK

B2 - 14' SOUTH OF HOUSE
4' WEST OF SIDEWALK

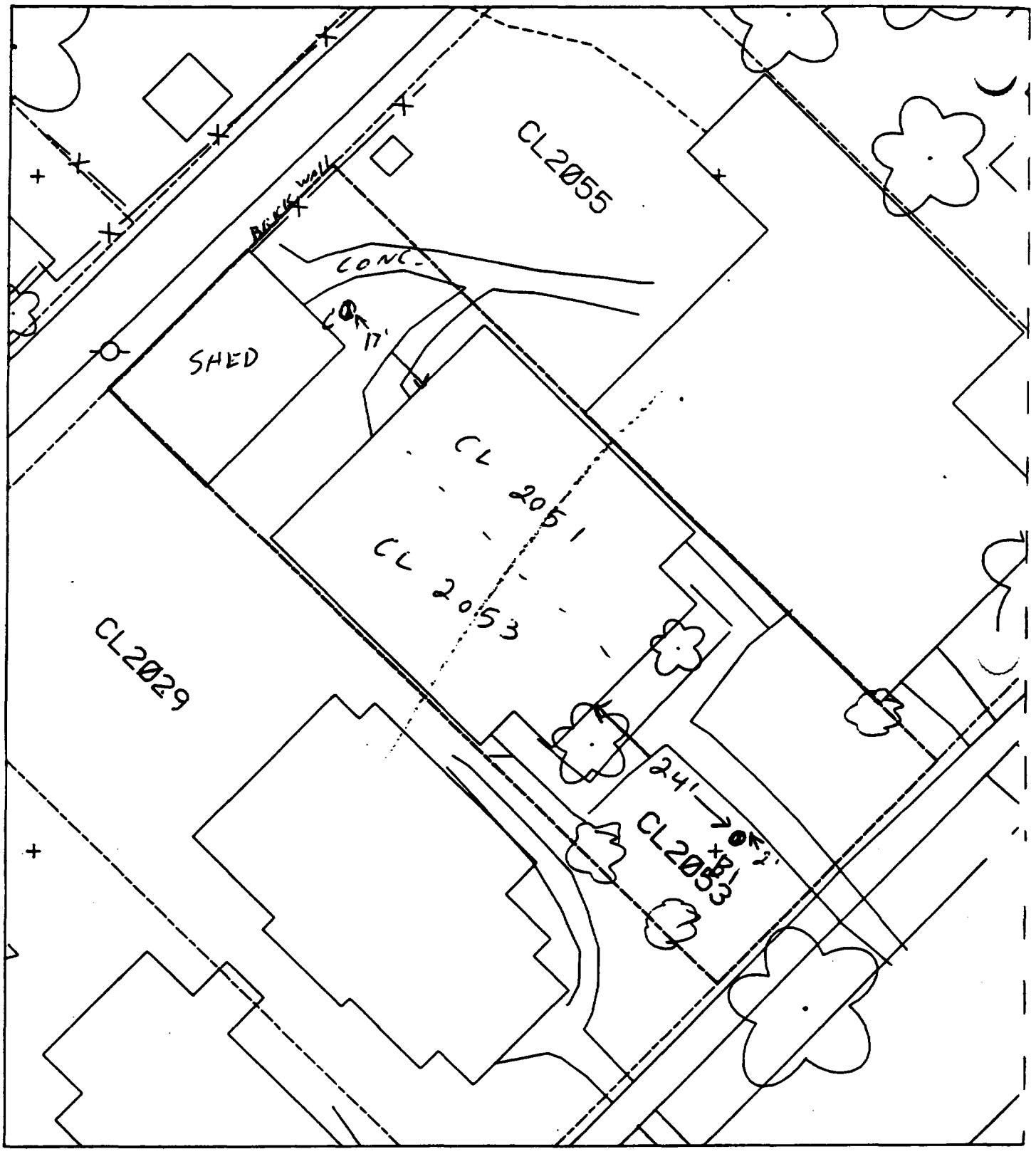

B1 - 24' SOUTH OF HOUSE
2' WEST OF SIDEWALK

40 % PAVED

B2 - 17' NORTH OF HOUSE
6' EAST OF SHED

Sht 4

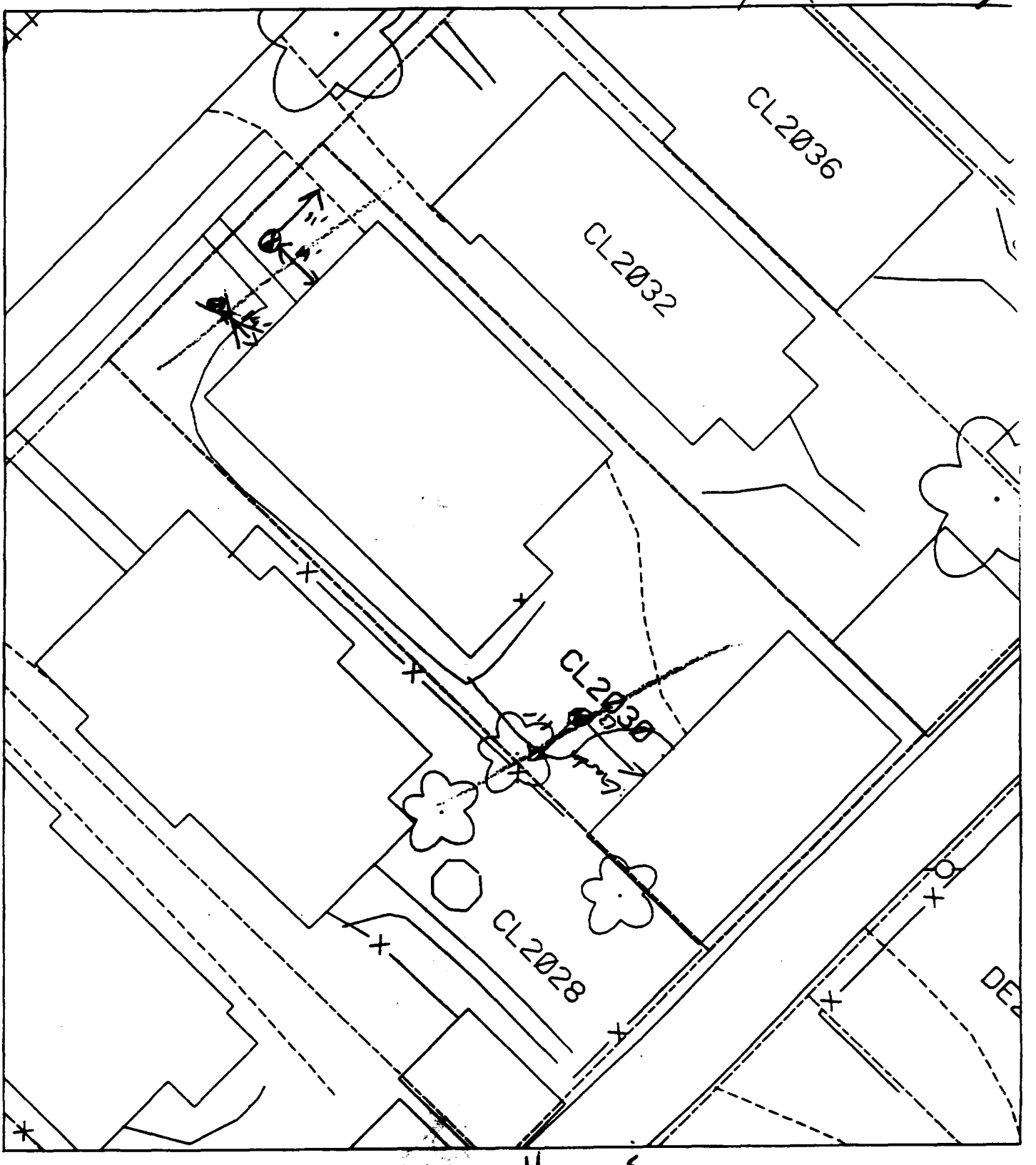

B1 11' S of drive
14' W of porch

House & pavement =

B2 11' N of fence
13 W of garage

3-J

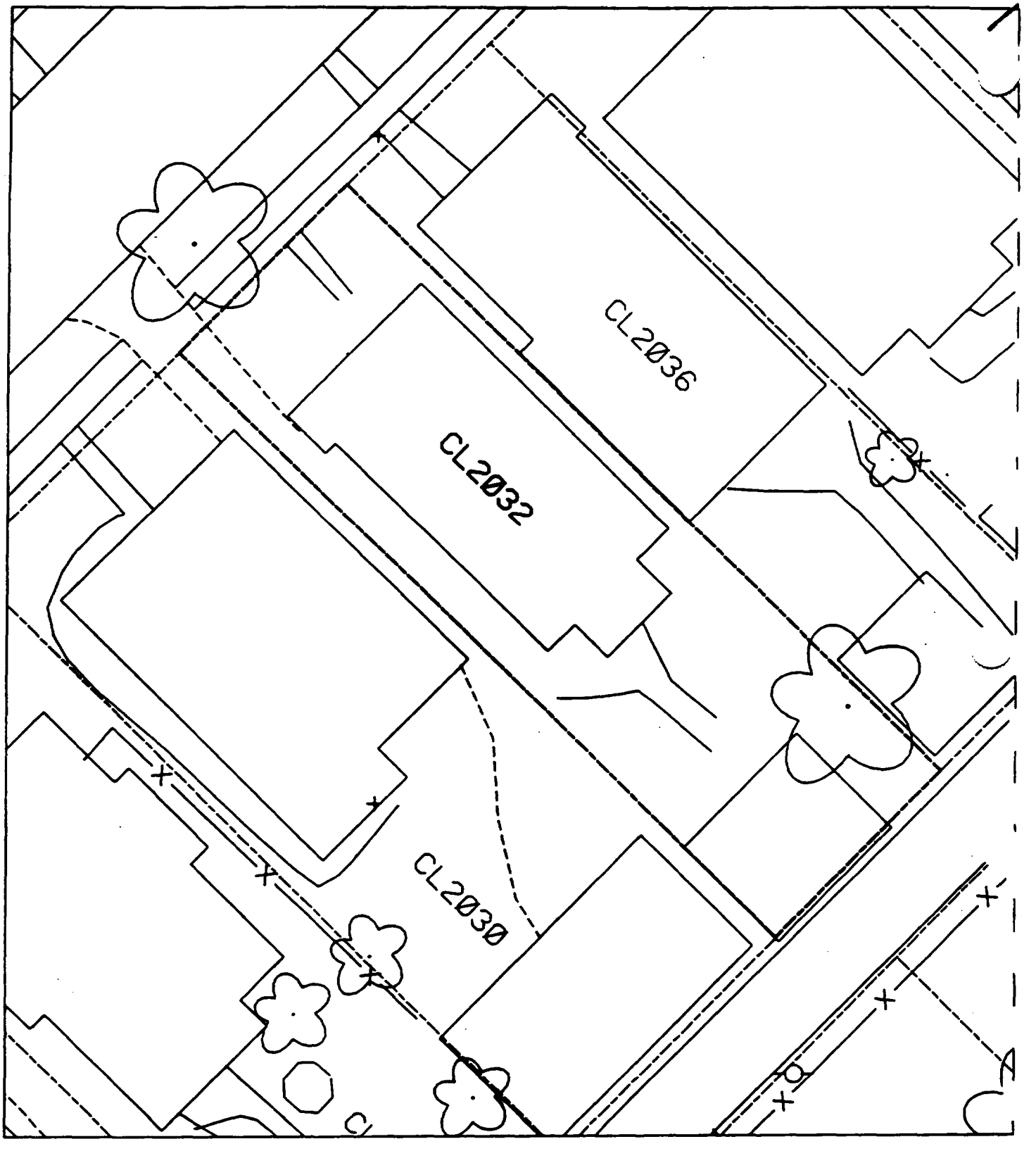
CL2036
CL2032
CL2030

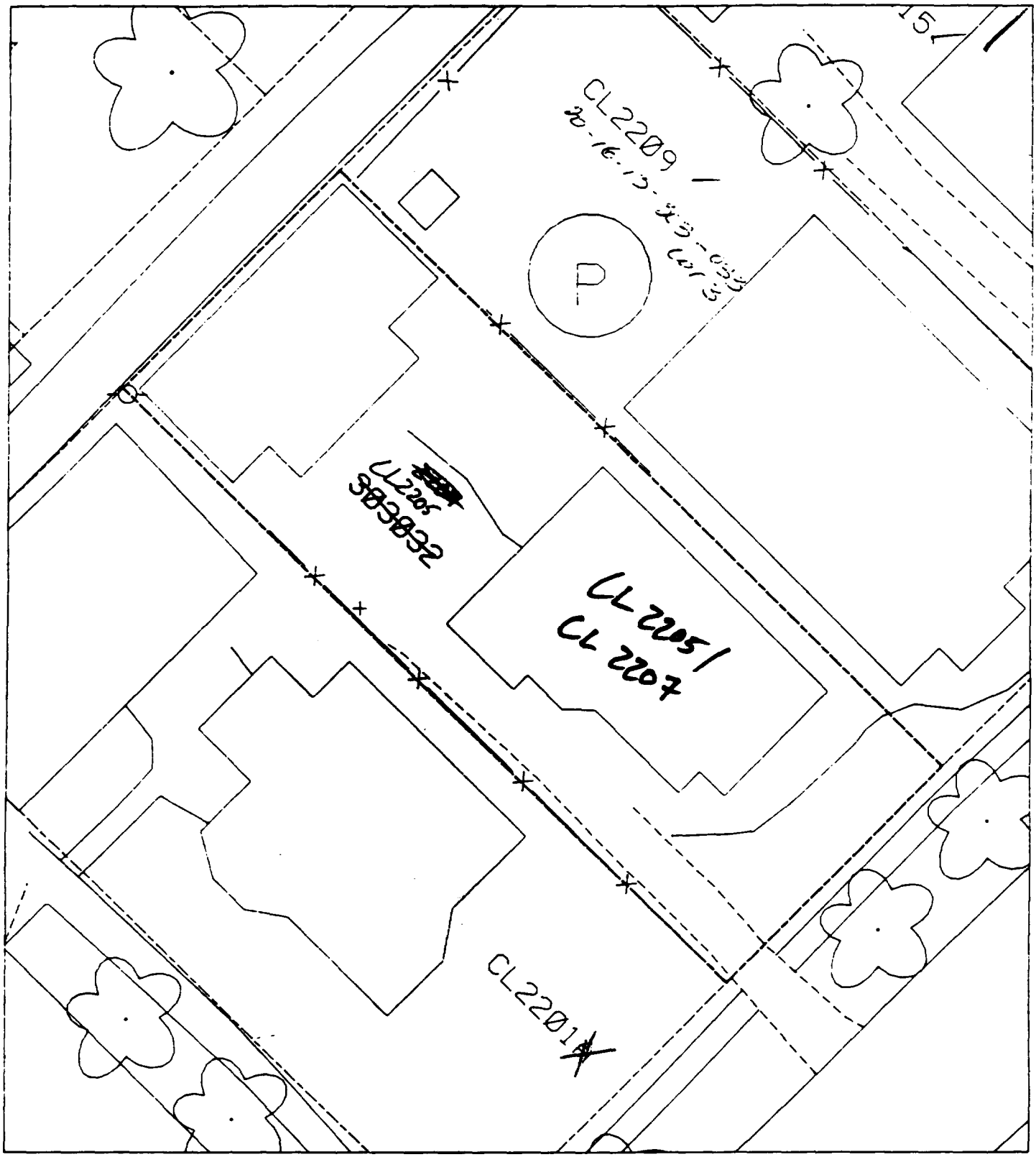

2201 - 30-16-13-303-031
LOT 1 & 2

Sht 2

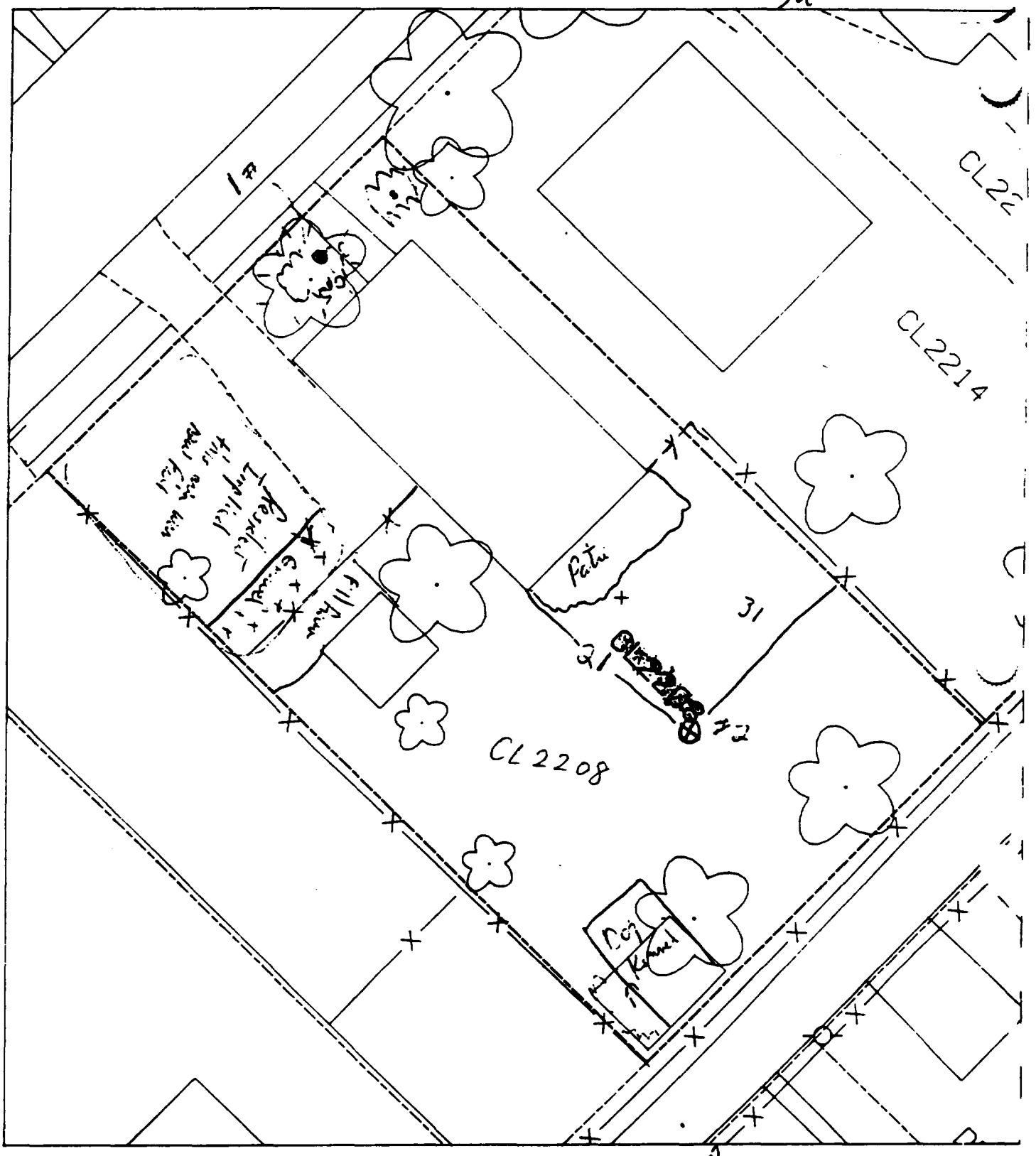

Not counting fill areas ≈ 30% Paved + House
Resident ~~in~~ cer showed us area that new soil was brought in
placed on top,
Boring #1 3' W of Sidewalk
10.5' N of House
B2 21' S of House
31' W of Fence.

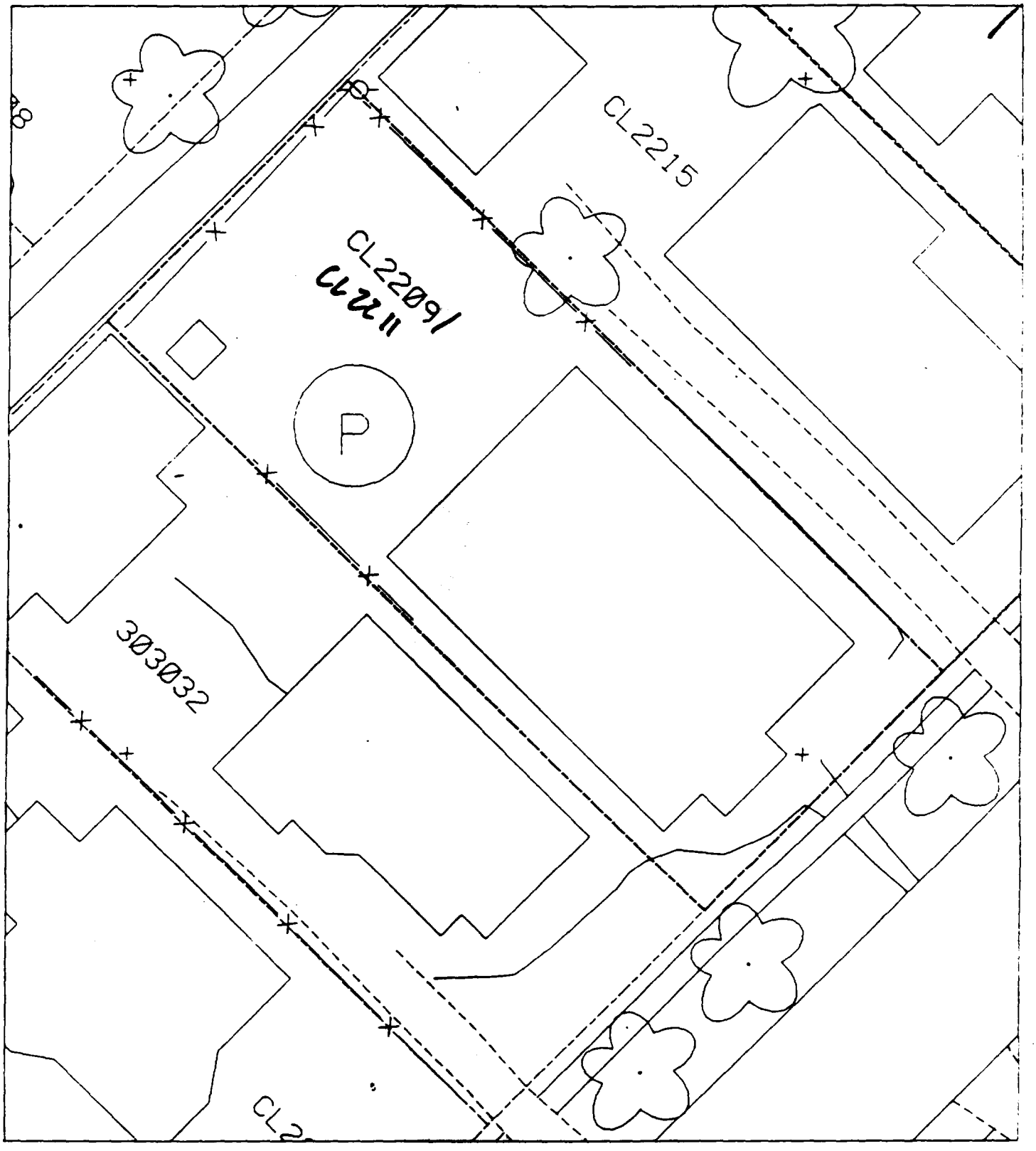
CL2215
CL2209/
CL2211
P
303032

Sht 2

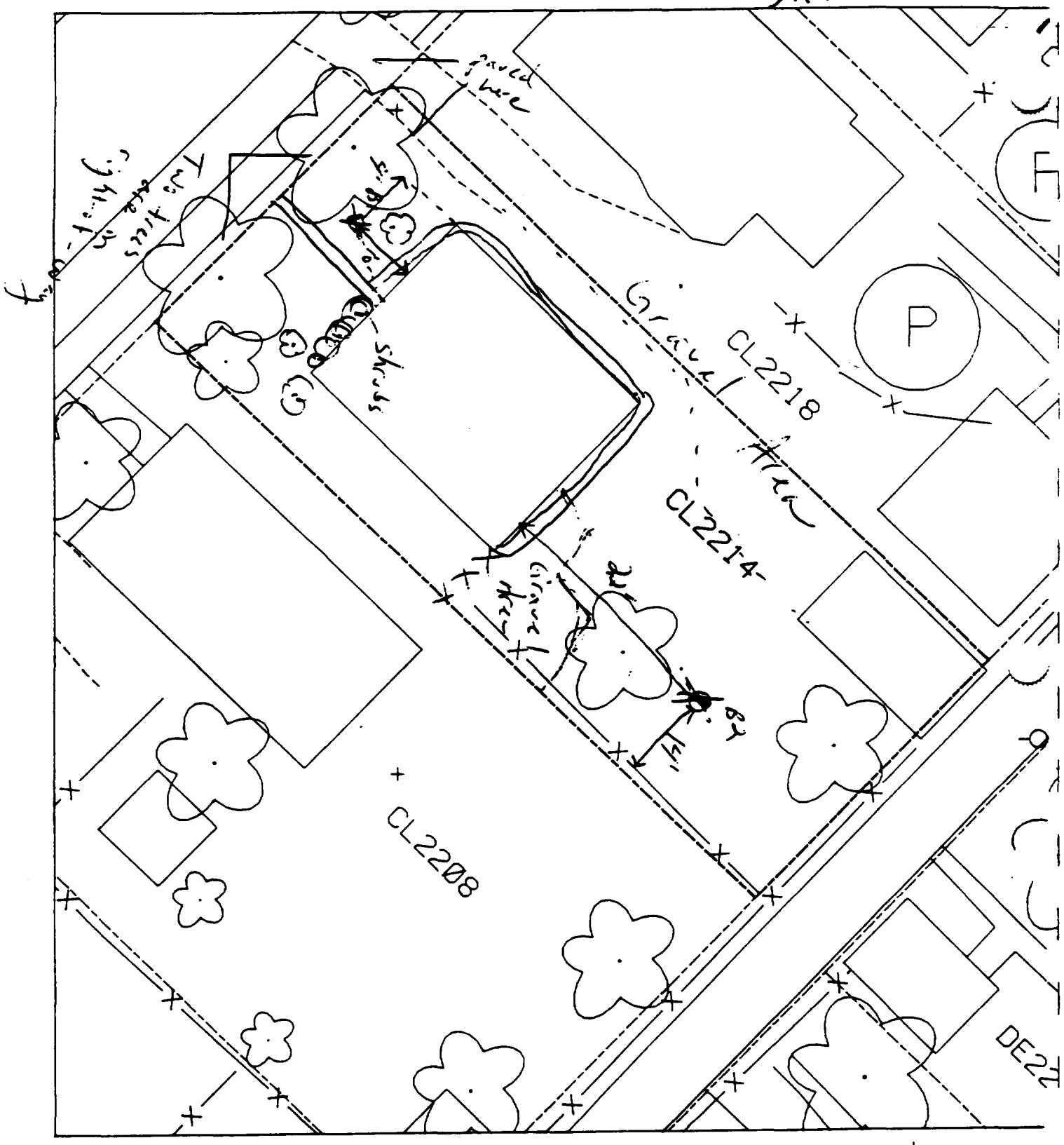

To pavd + house - 5

B1 - 4' west of corner of house & 10' north of front of house.

B2 - 22' south of house & 14' east of fence.

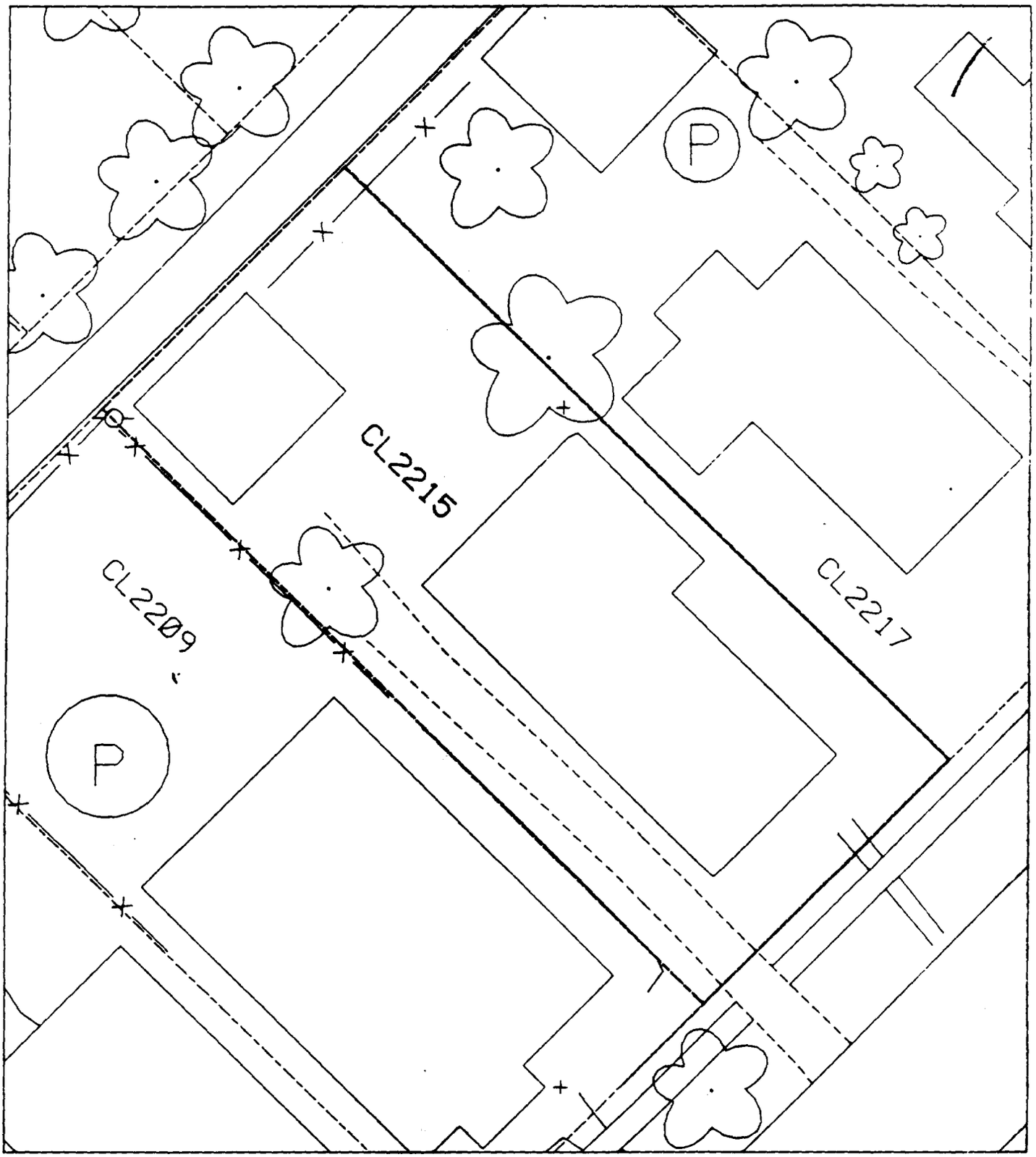
CL2209
CL2215
CL2217
P
P

Sht 2

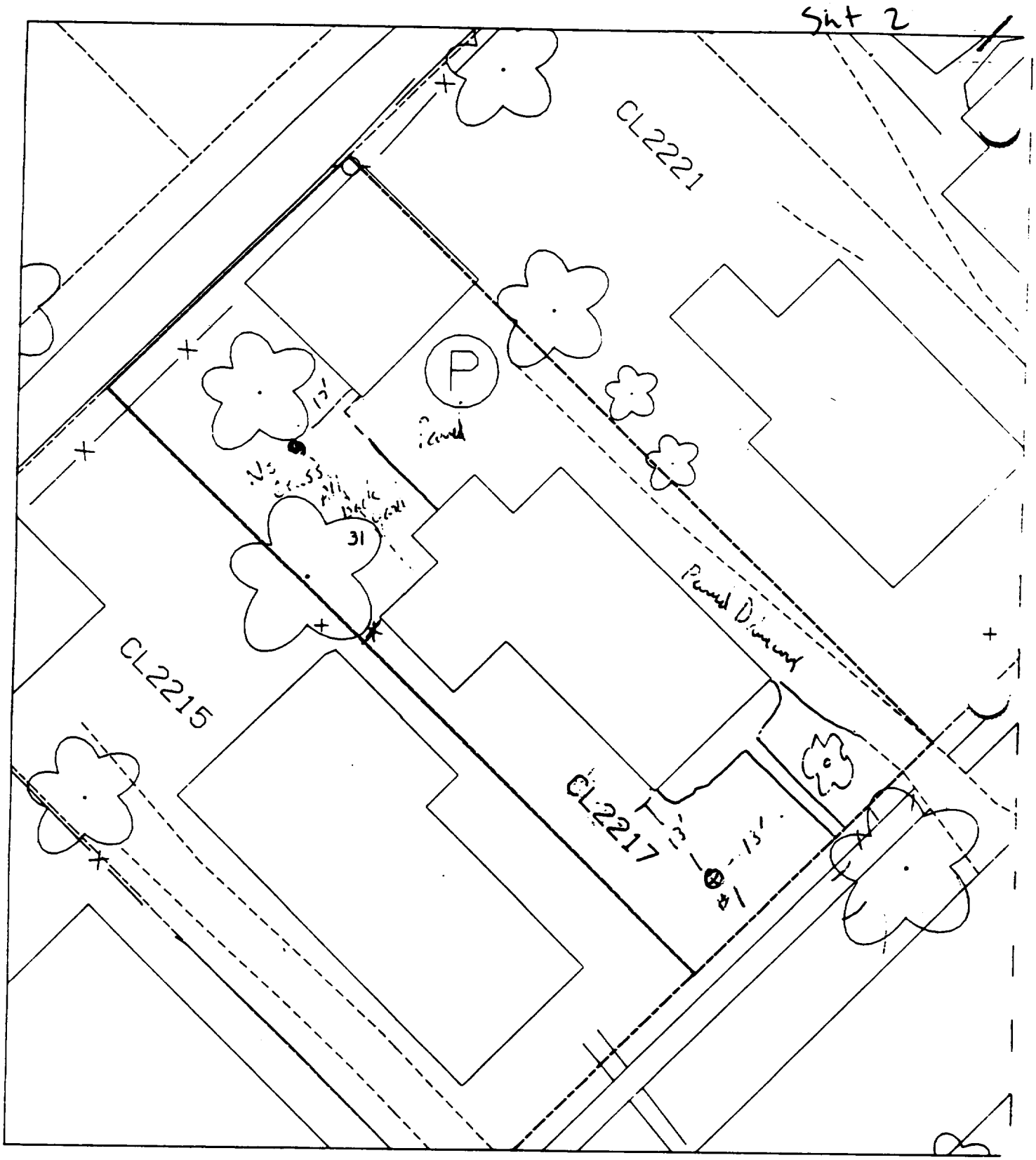

B1 13 ft W of Sidewalk
13 ft S of House

B2 17 ft W of Garage
31 ft W of House

70 % Covered

1 of 1

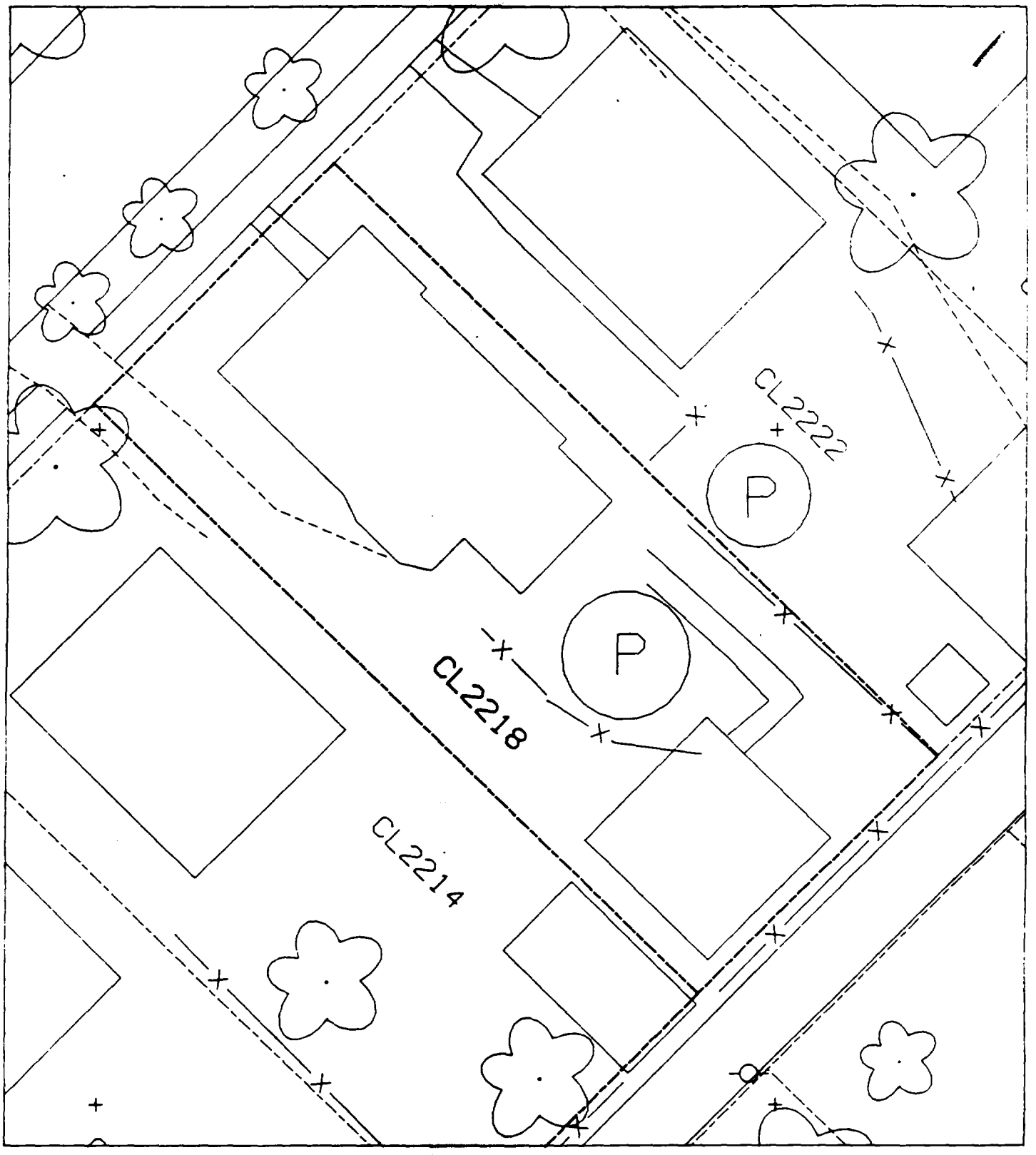
CL2222
P
P
CL2218
CL2214

Sht 2

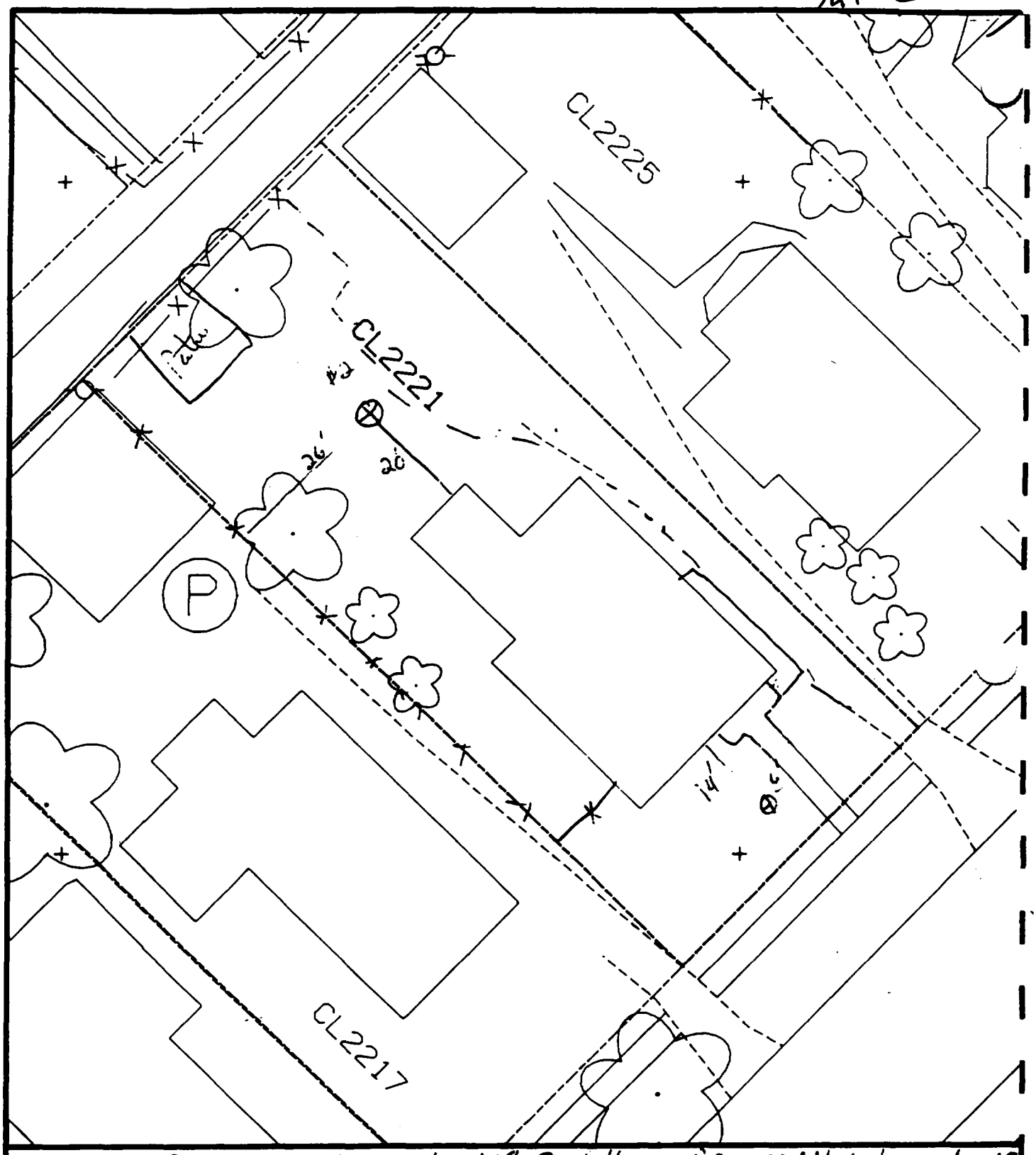

Comments: B1 6ft SW of Sidewalk, 14ft S. of House B2 - 20' N of House, 26' W of F

50 % Paved

N

Scale: 1 in = 20 ft

PRE-DESIGN FIELD INVESTIGATION NL/TARACORP SUPERFUND SITE GRANITE CITY, IL	PROJECT NO. 89MCII

Woodward-Clyde Consultants

Engineering & sciences applied to the earth & its environment

DRN. BY: CHKD. BY:	2221 CLEVELAND BLVD.	Resident ID No CL2221

Sht 2

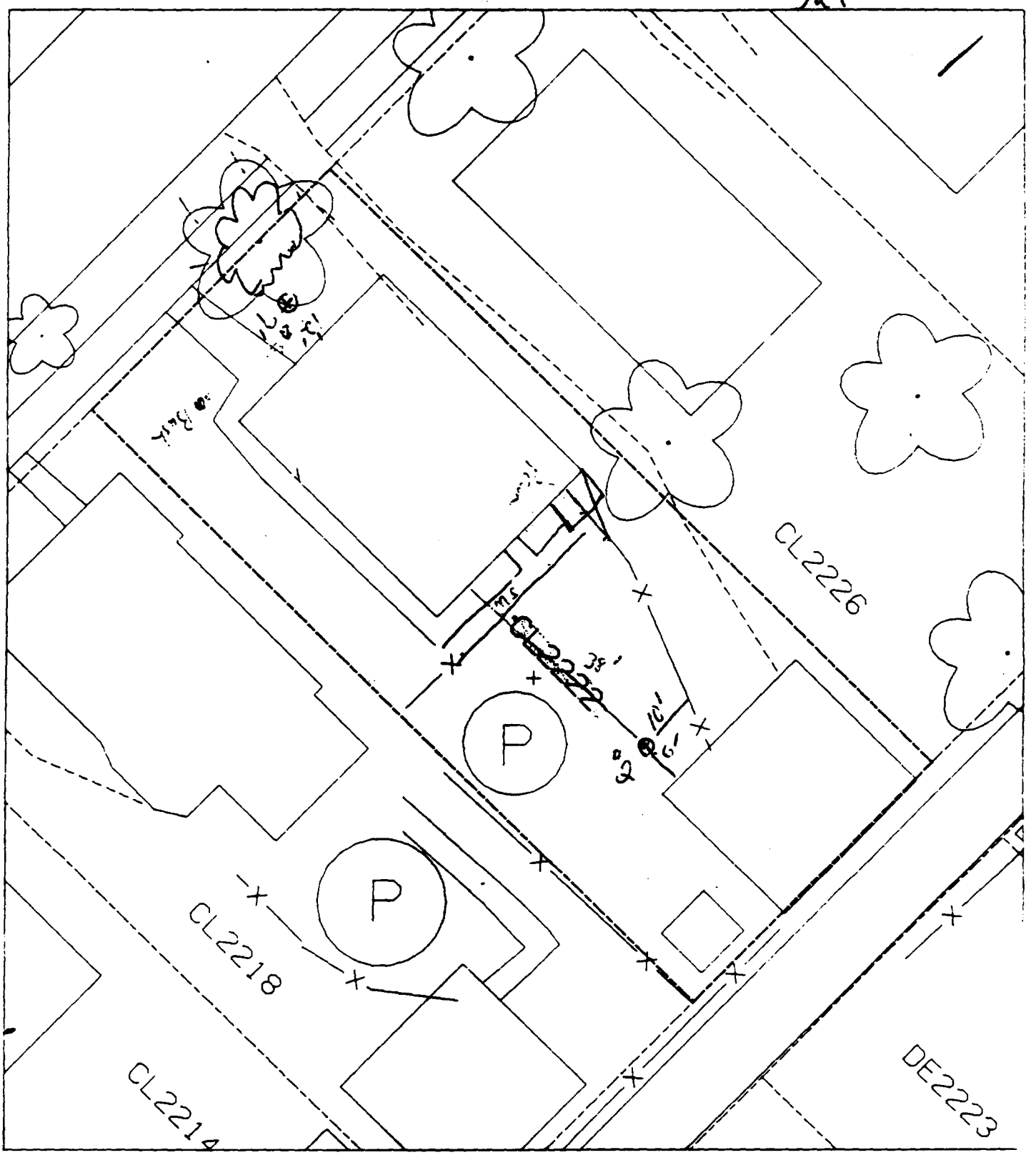

B1 · 9 ft E of Sidewalk
12 ft N of House
B2 10' W of Fence
38' S. of House

60 % Paved + House

Sht 2

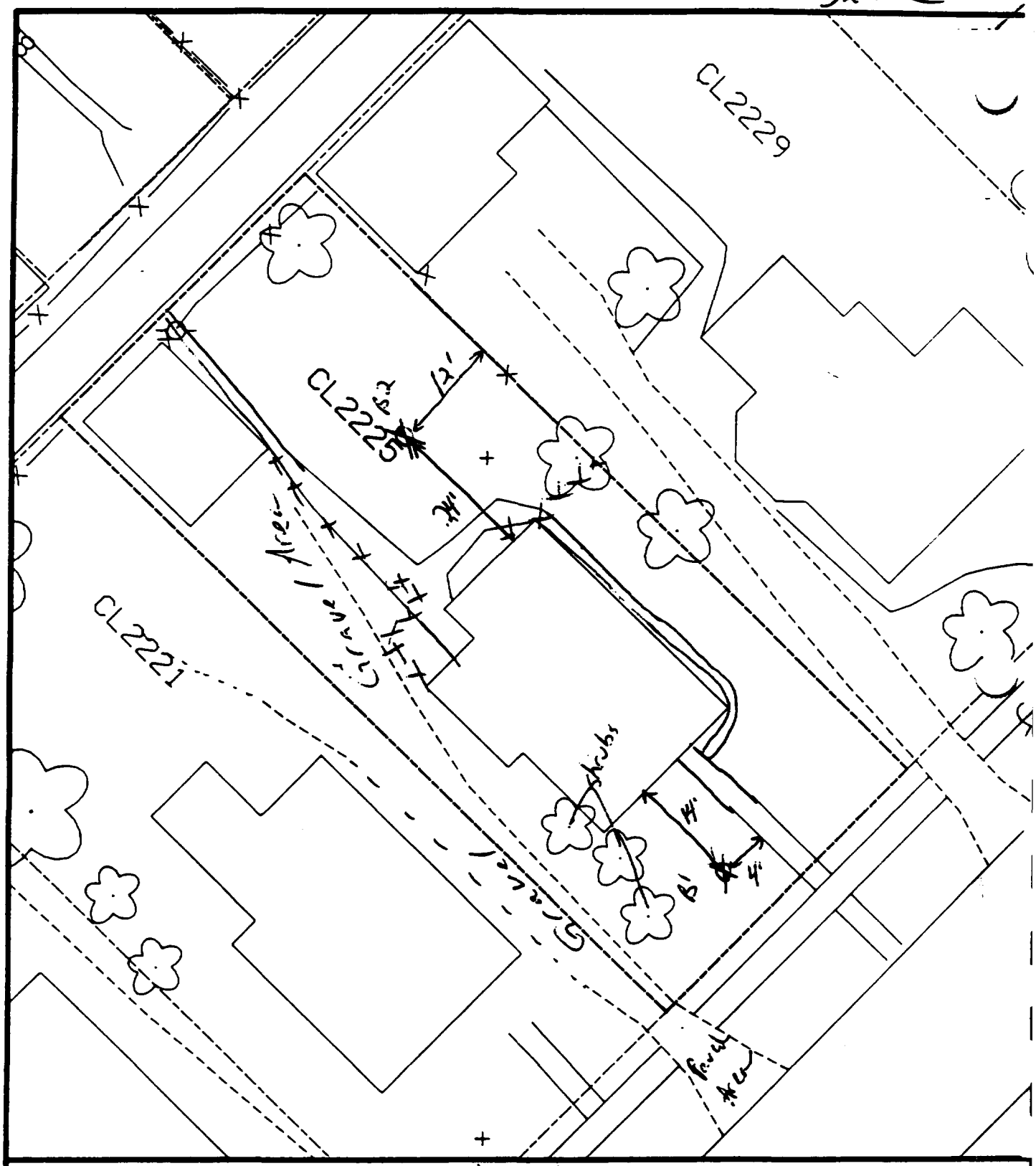

Comments: 70 paved + house - 60%

B1 - 14' south of house & 4' west of sidewalk.

B2 - 12' west of fence & 24' north of house.

Scale: 1 in = 20 ft

PRE-DESIGN FIELD INVESTIGATION NL/TARACORP SUPERFUND SITE GRANITE CITY, IL		PROJECT NO. 89MCII
Woodward-Clyde Consultants Engineering & sciences applied to the earth & its environment		
DRN. BY: CHKD. BY:	2225 CLEVELAND BLVD.	Resident ID No CL2225

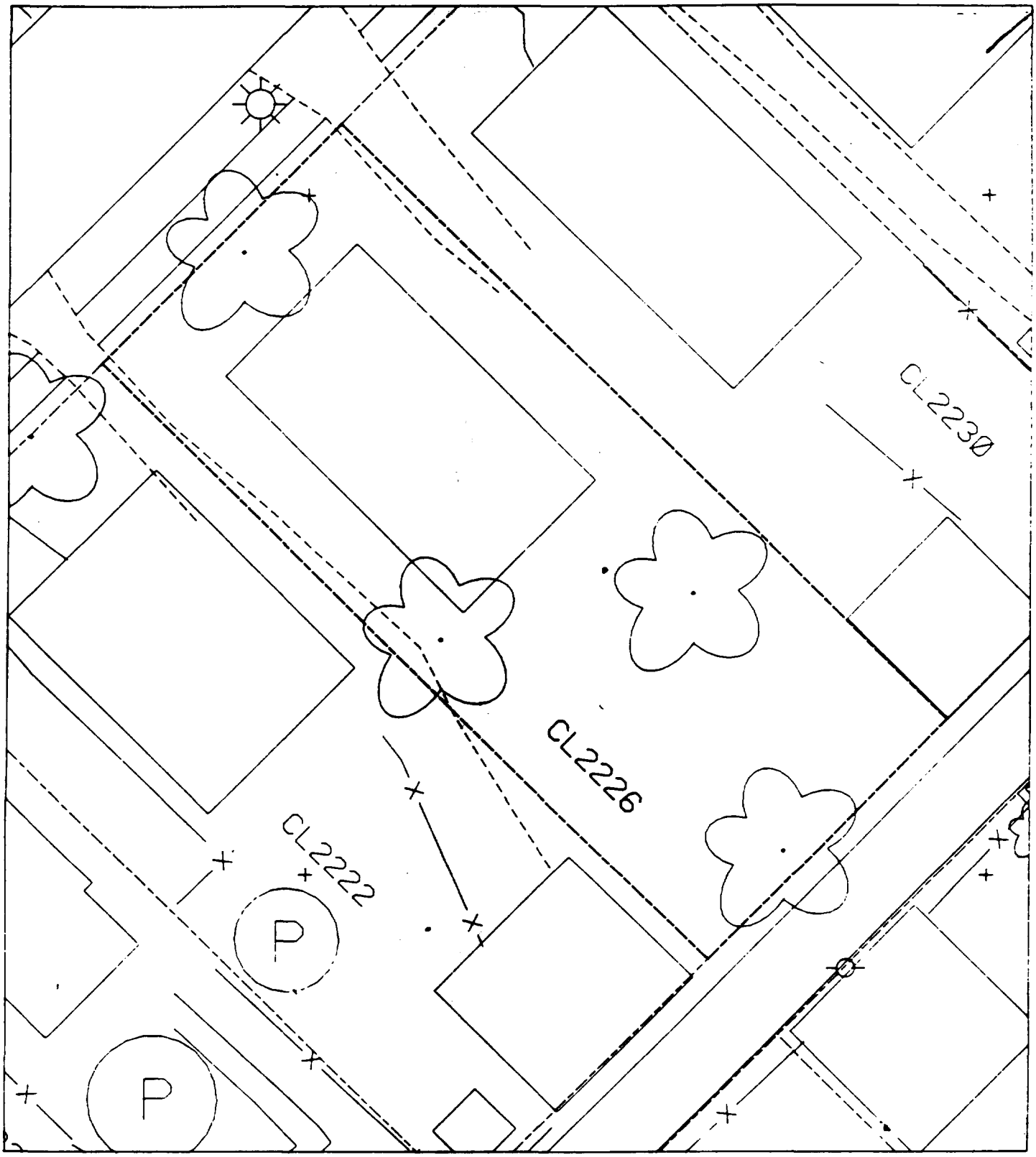
CL2230
CL2226
CL2222
P
P

Sht 2

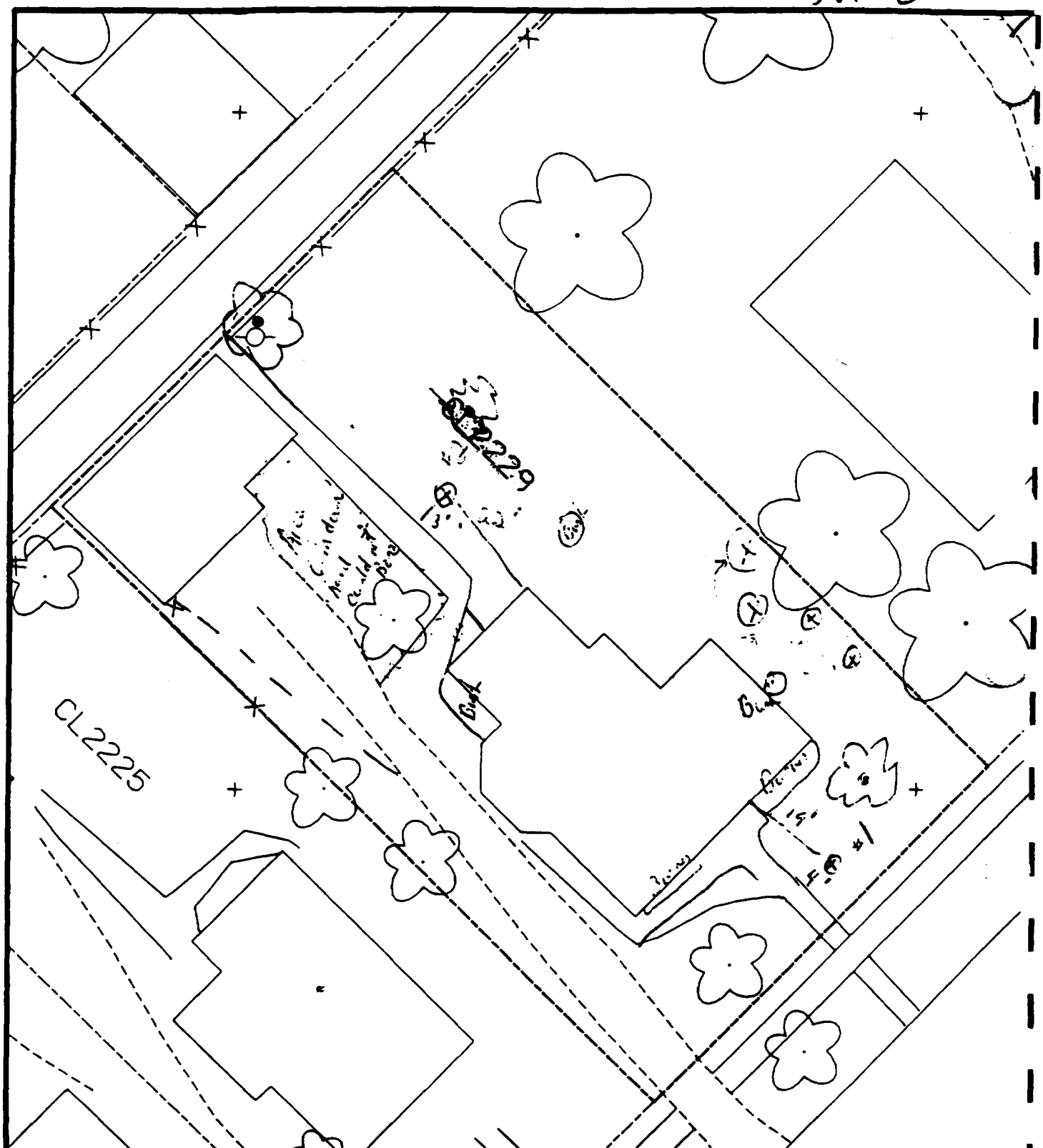

Comments: B1 - 4ft E of Sidewalk, 19ft S of House B2 3ft E of Sidewalk, 22ft N of A

45% Paved & House

N

Scale: 1 in = 20 ft

PRE-DESIGN FIELD INVESTIGATION NL/TARACORP SUPERFUND SITE GRANITE CITY, IL	PROJECT NO. 89MCII

Woodward–Clyde Consultants

Engineering & sciences applied to the earth & its environment

DRN. BY: CHKD. BY:	2229 CLEVELAND BLVD.	Resident ID N CL2229

Sht 2

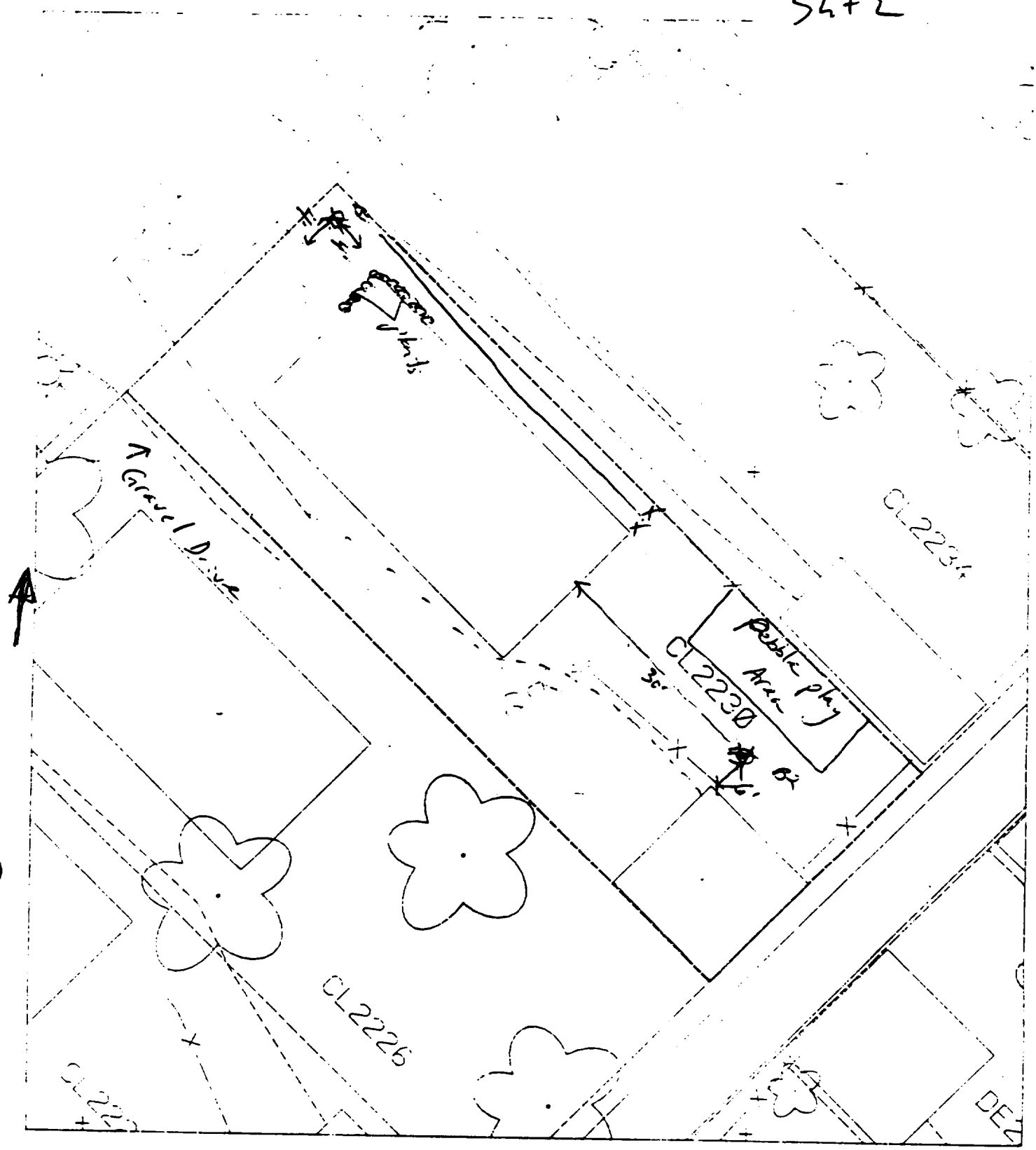

% paved + house - 65%

$= \frac{27}{54}$

B1 - 4' north of house & 4' east of sidewalk.

B2 - 30' south of house & 6' east of fence.

CL2238
CL2234
CL2230

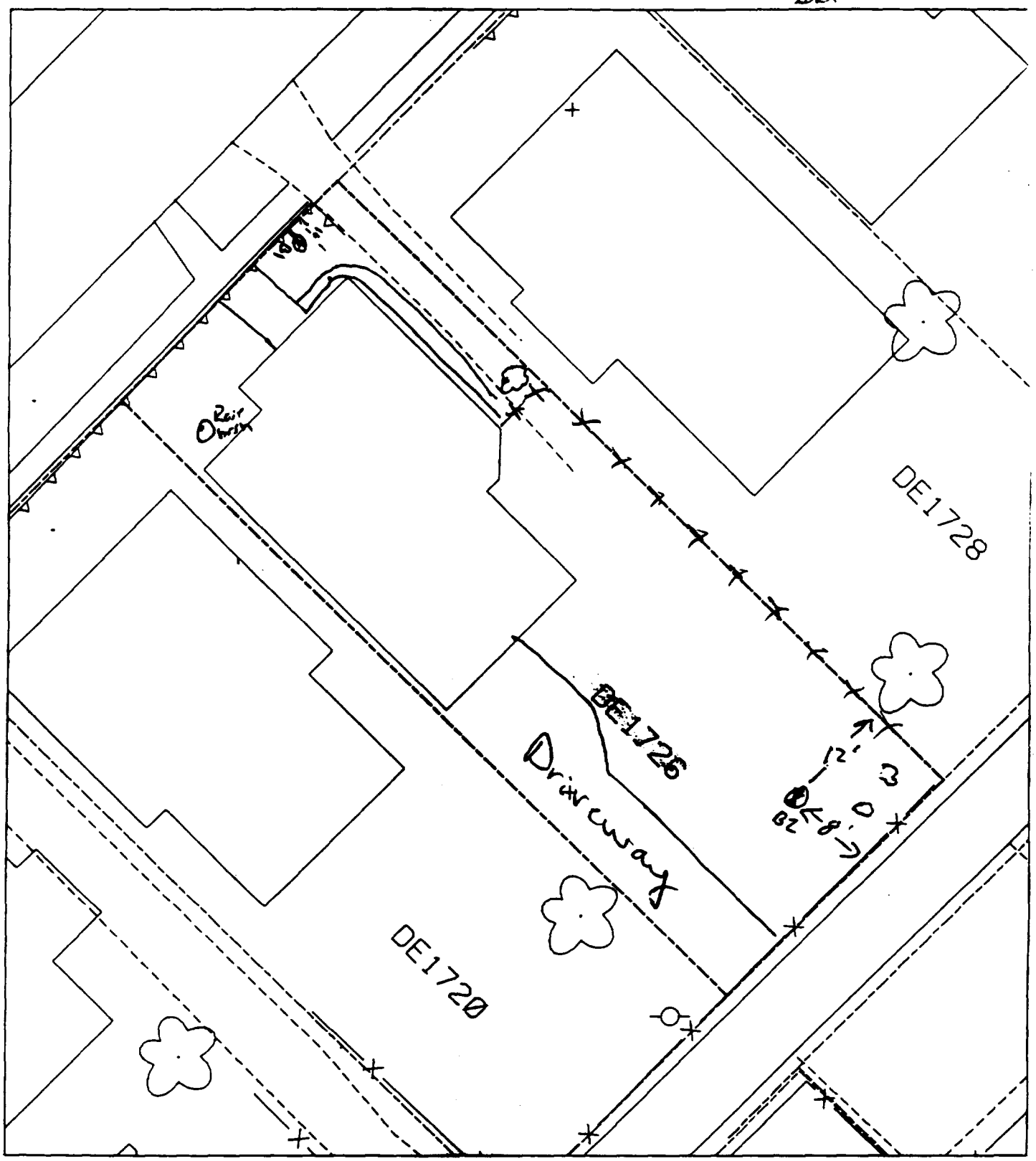

B1 2' from front walk
10' from drive on N side

House & paved area ≅ 80%

125 ✓

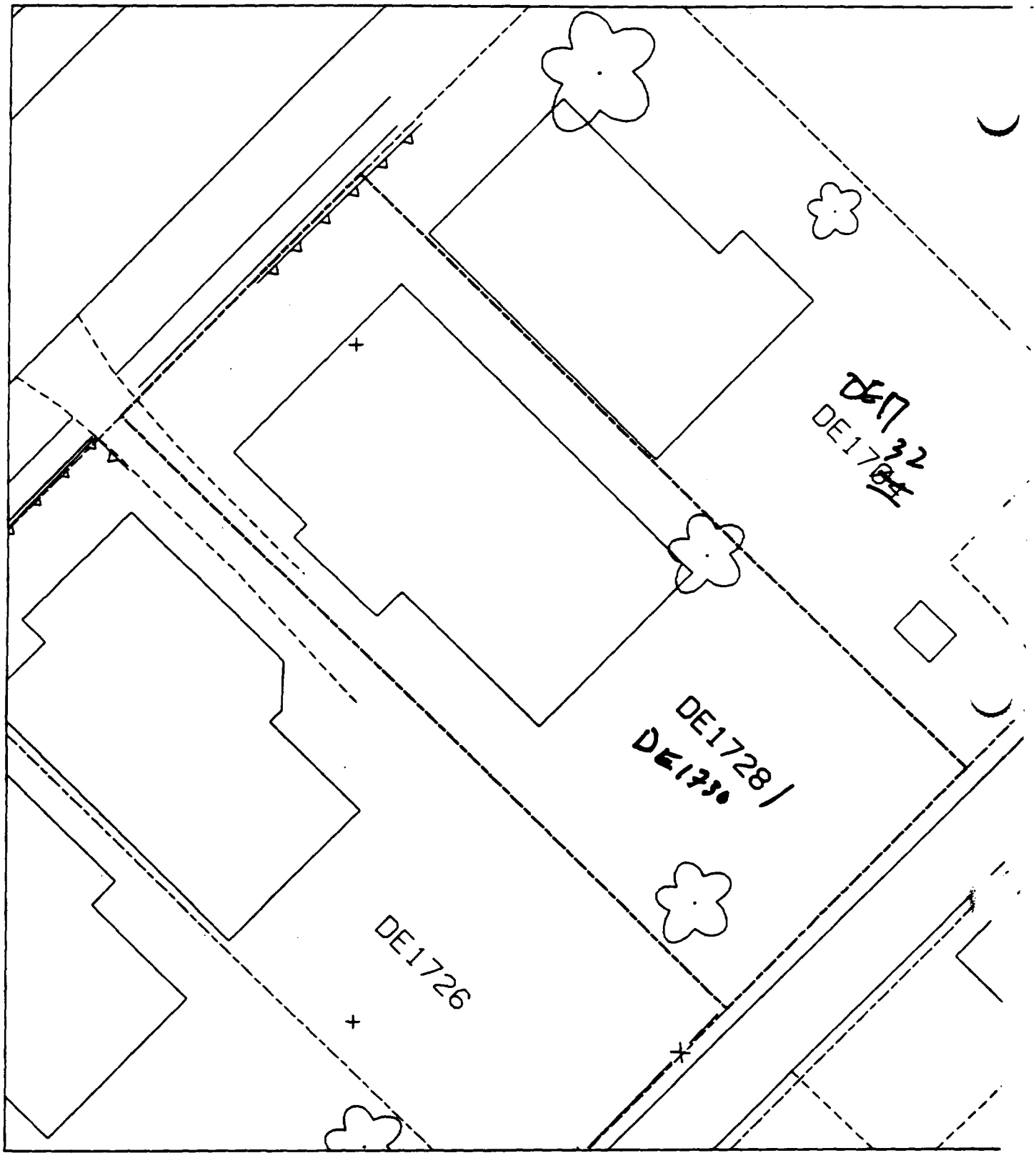
DE1732
DE1728/
DE1730
DE1726

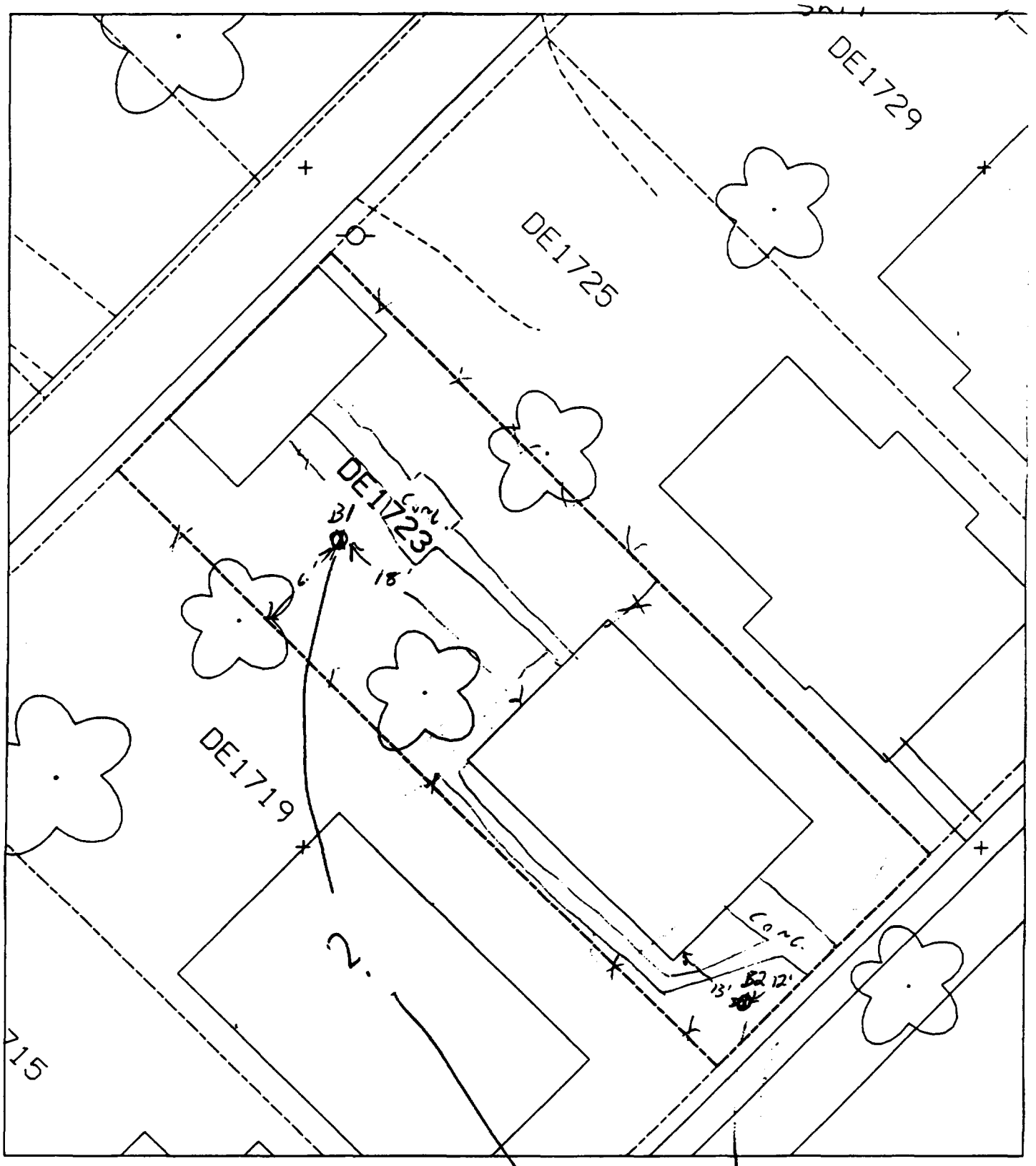

B1 — 18' NORTH OF HOUSE
6' EAST OF FENCE

40 % PAVED

B2 13' SOUTH OF HOUSE
12' WEST OF SIDEWALK

Should be these switched w/ B2

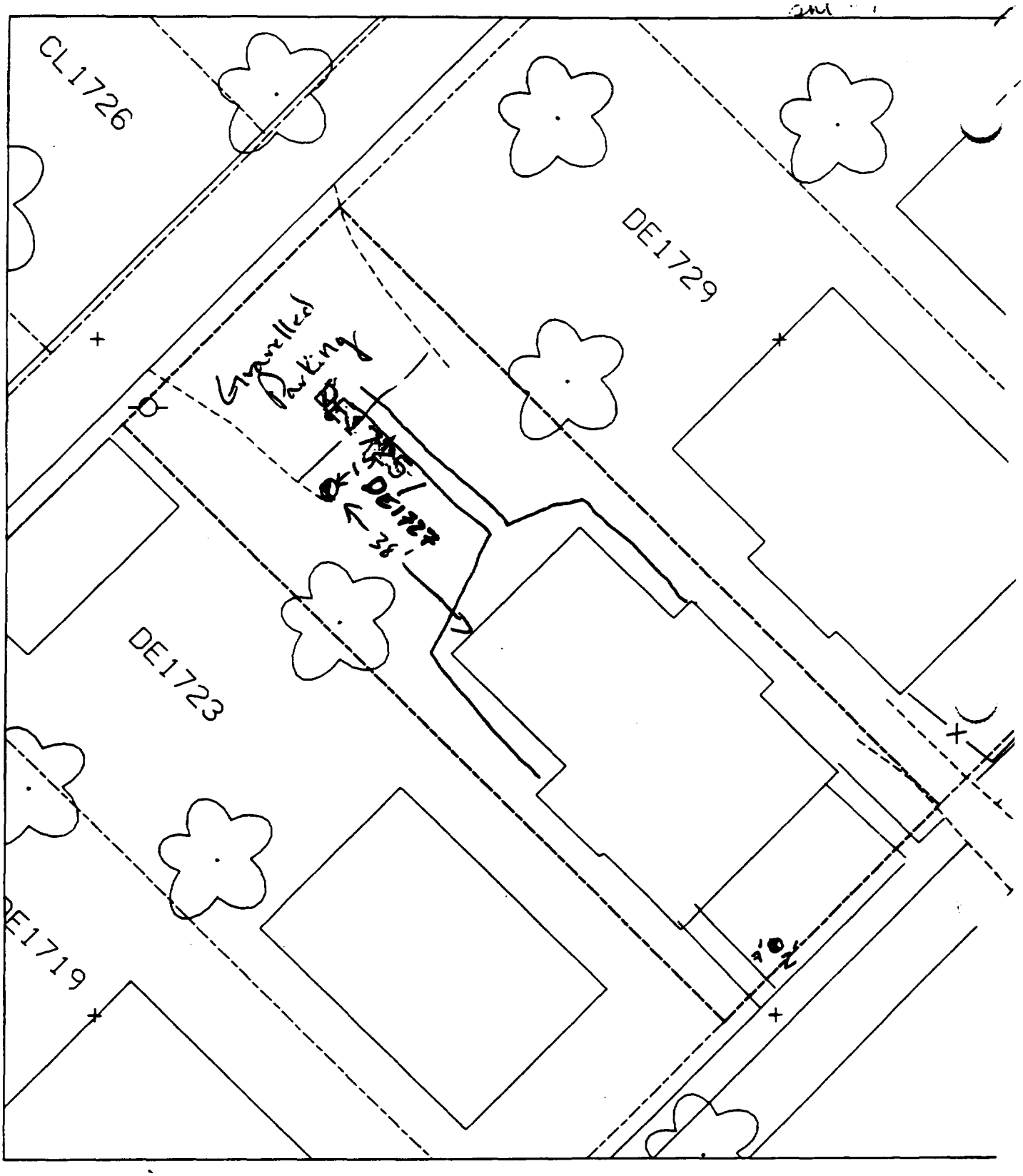

House & Gravelled Area = 75%

Sht 7

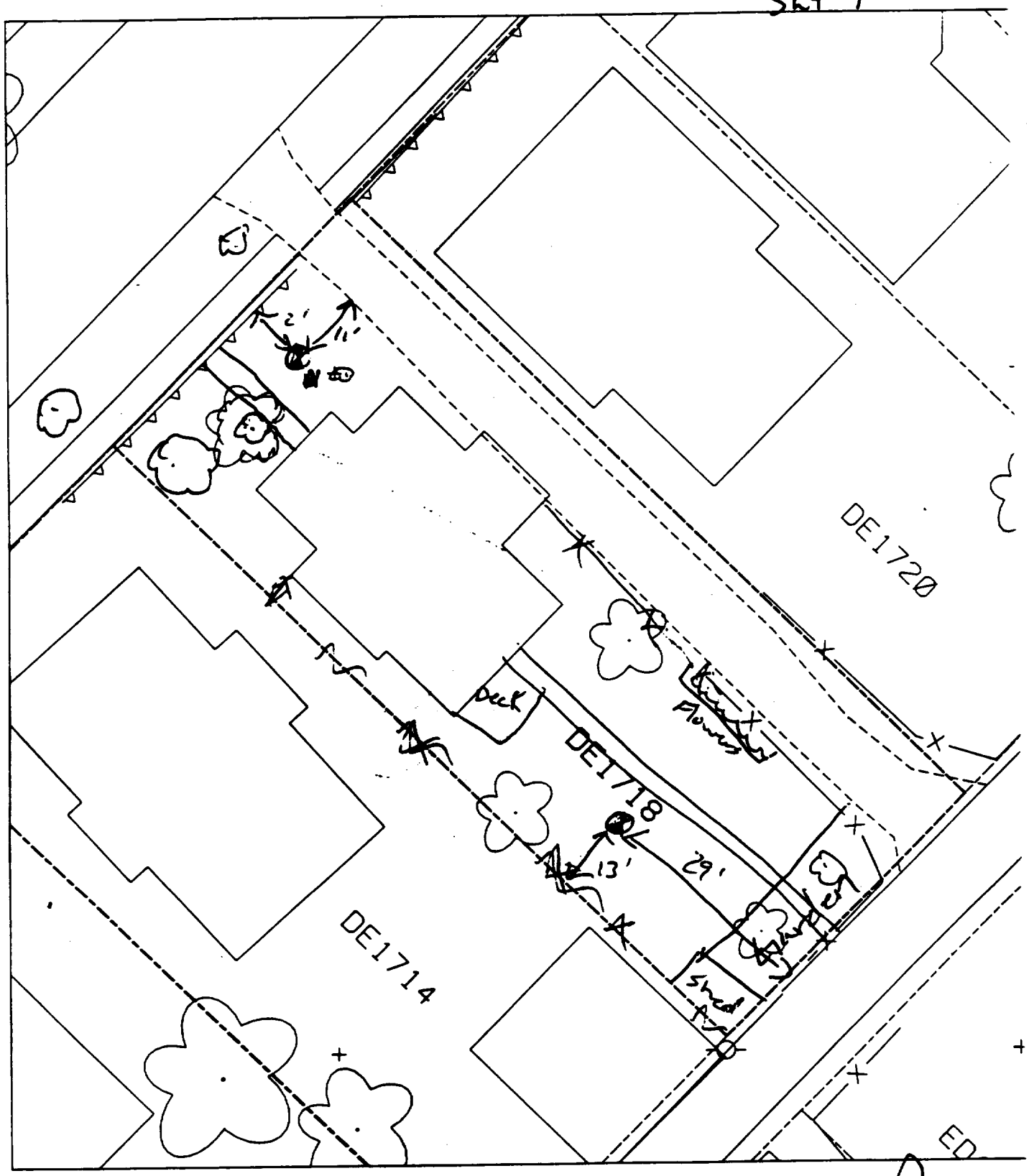

50% Paved

B1 11' S of drive
2' E of wall

B2 29' W of fence
13' N of fence

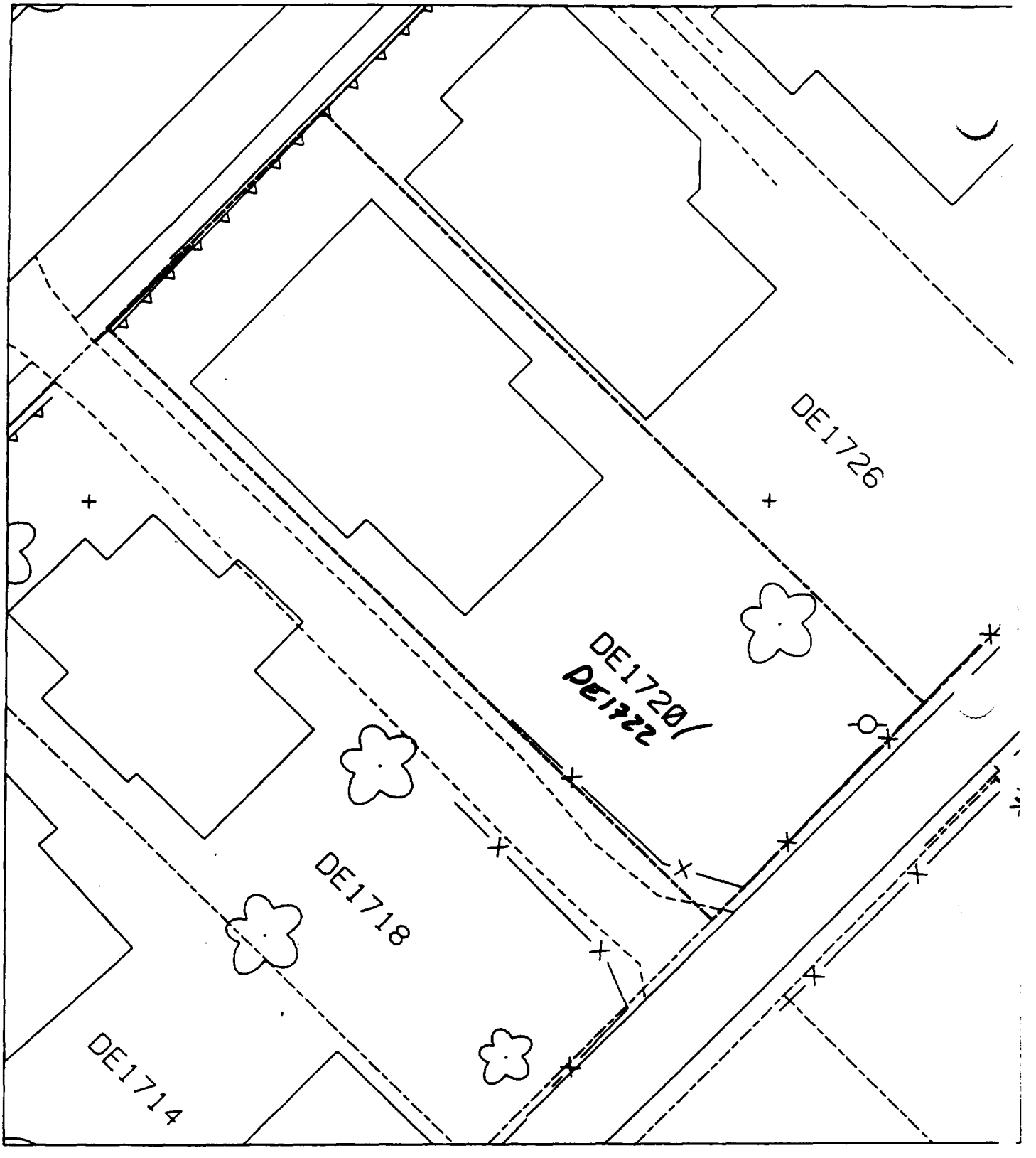
DE1726
DE1720/
DE1722
DE1718
DE1714

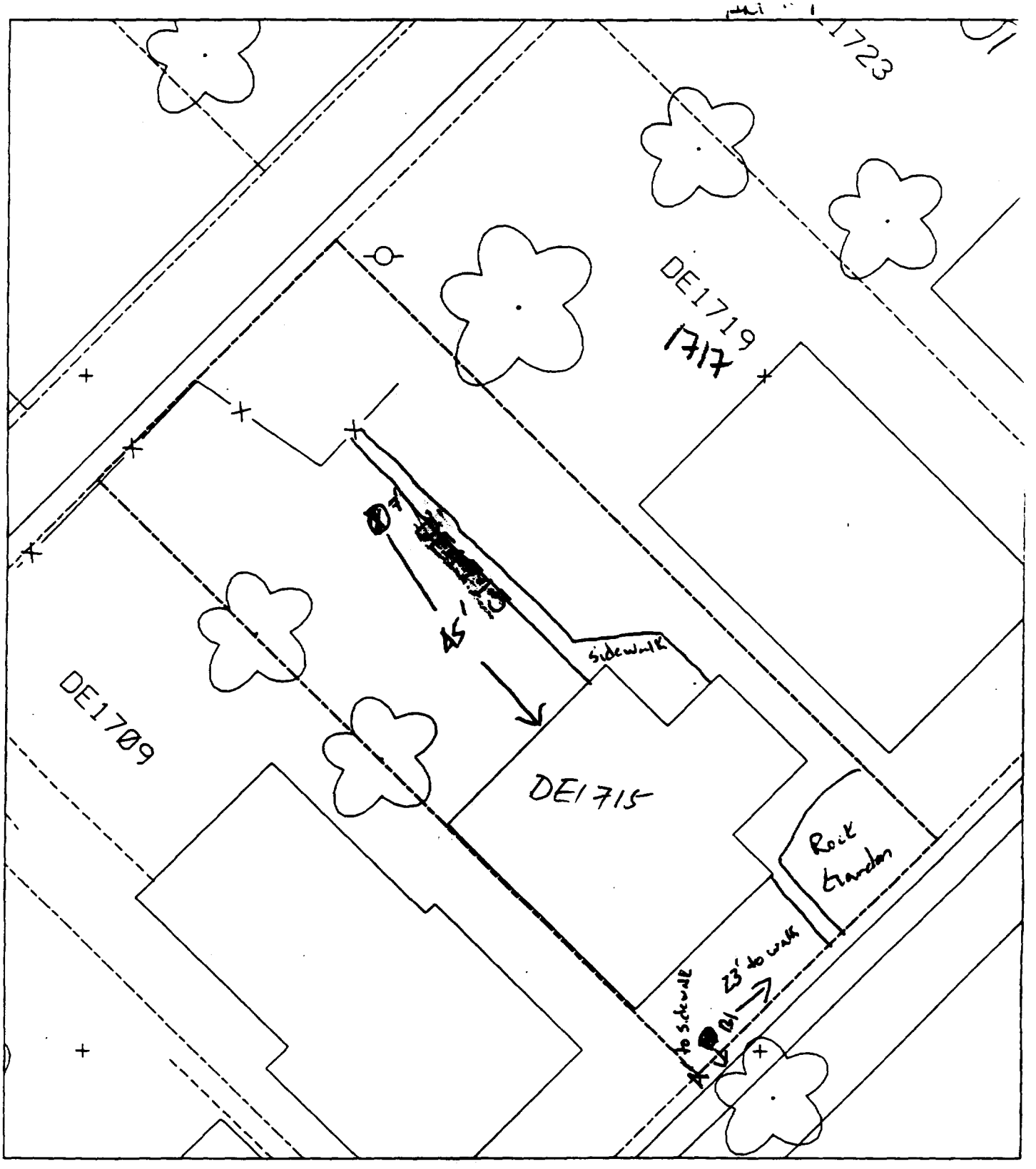

House & paved area = 40%

B2 7' to sidewalk
45' to house

123 ✓

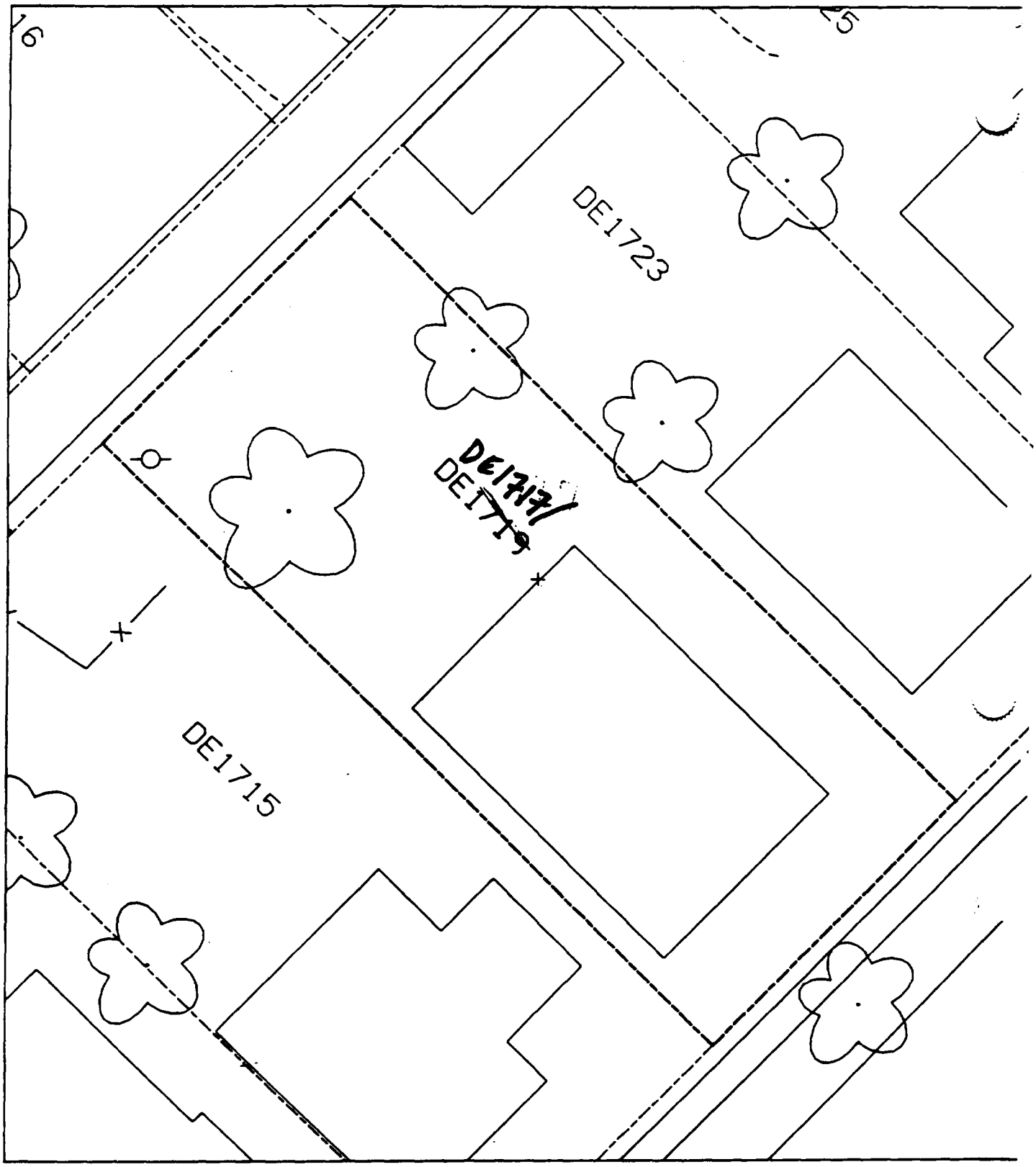
16
25
DE1723
DE1717/
DE1719
DE1715

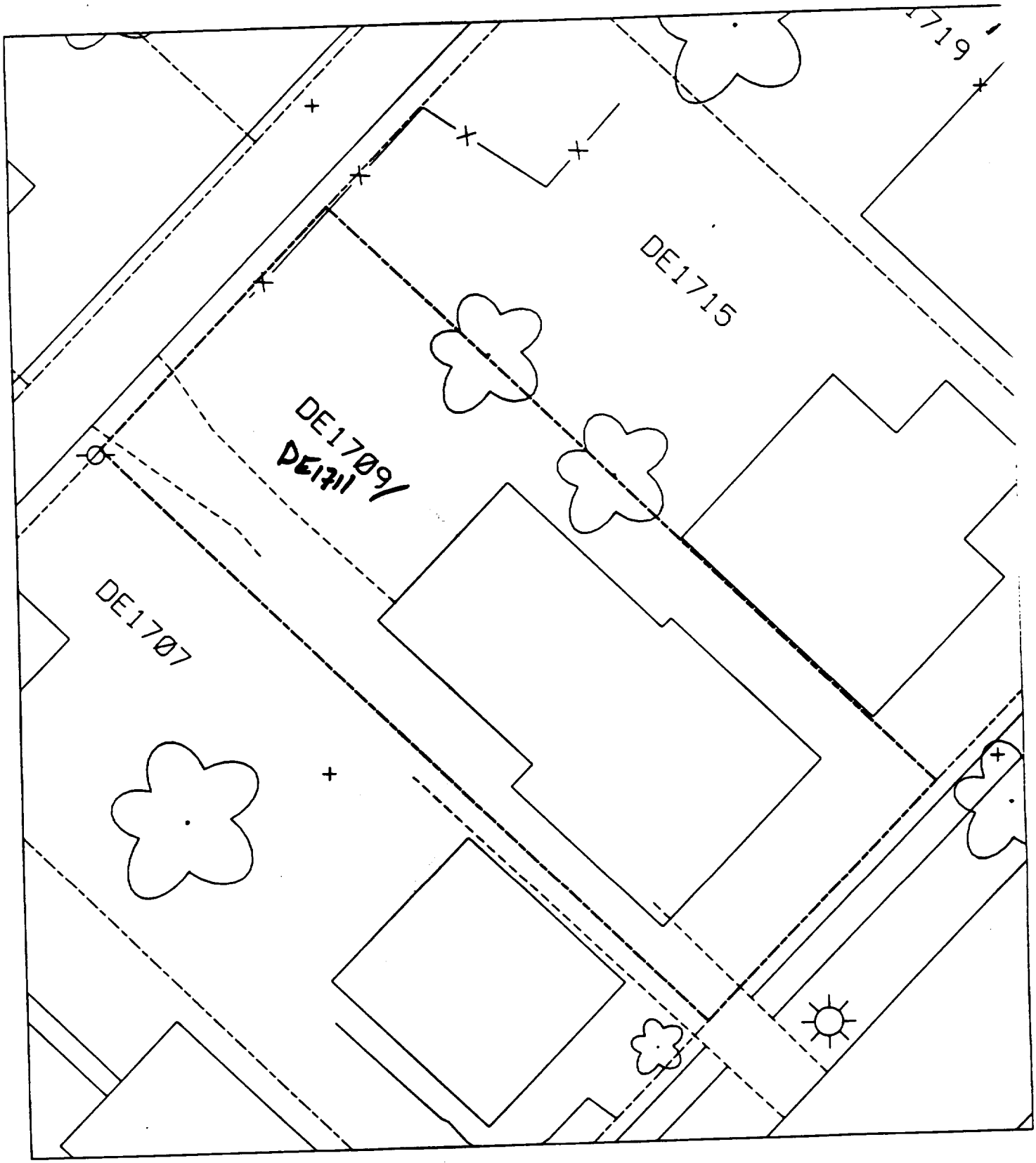
719
DE1715
DE1709/
DE1711
DE1707

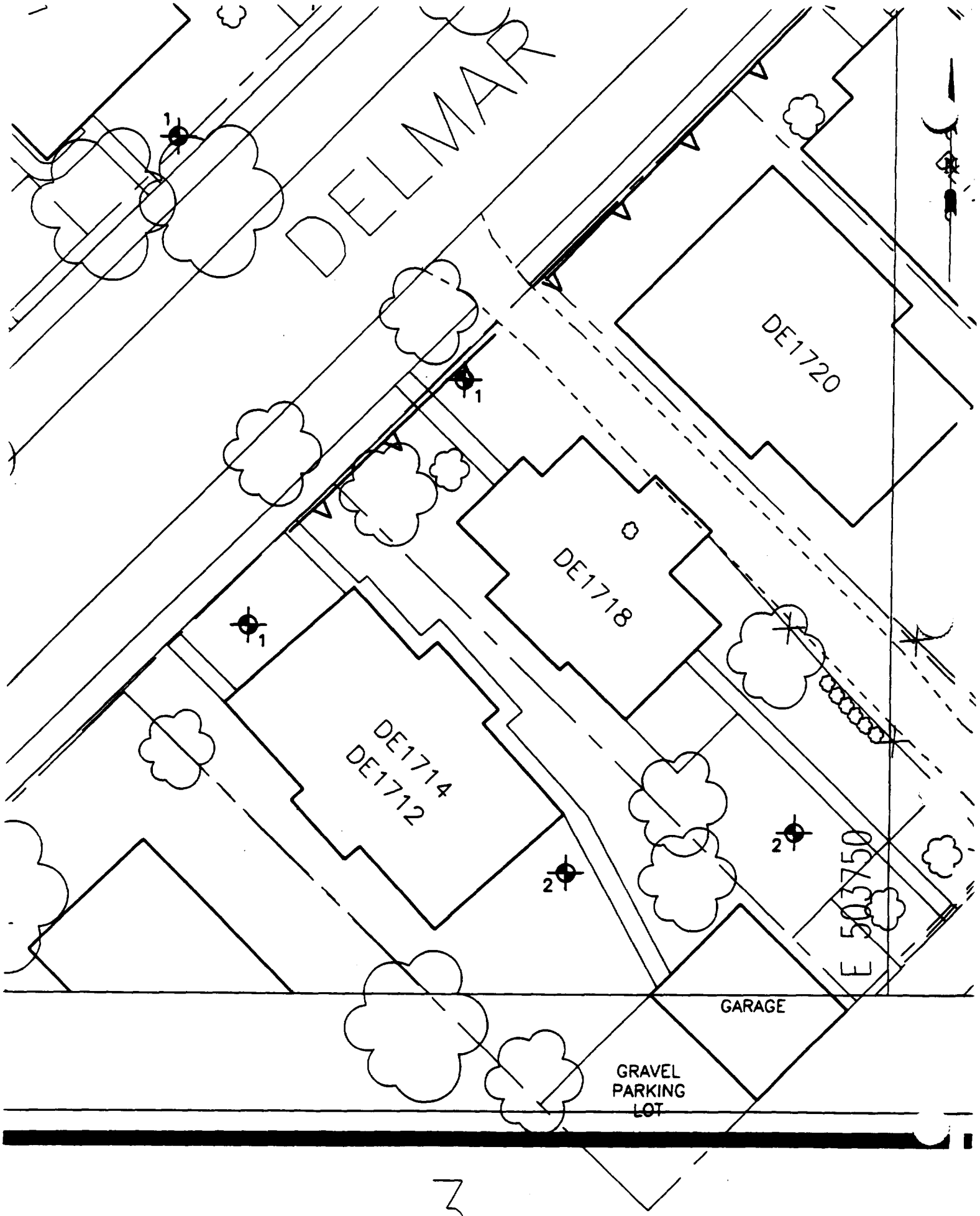

3

SCALE - 4IN - 20FT

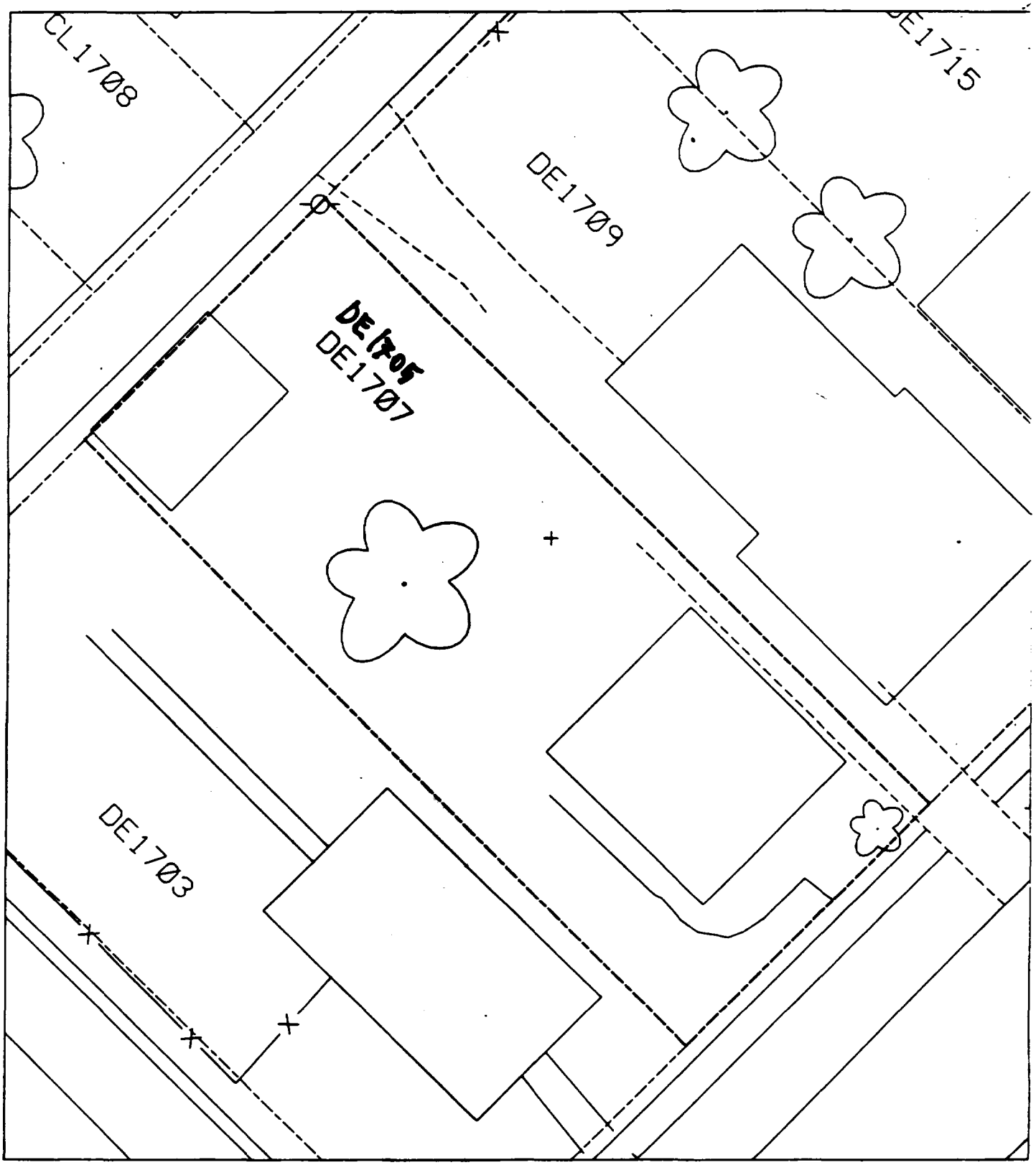
CL1708
DE1715
DE1709
DE1705
DE1707
DE1703

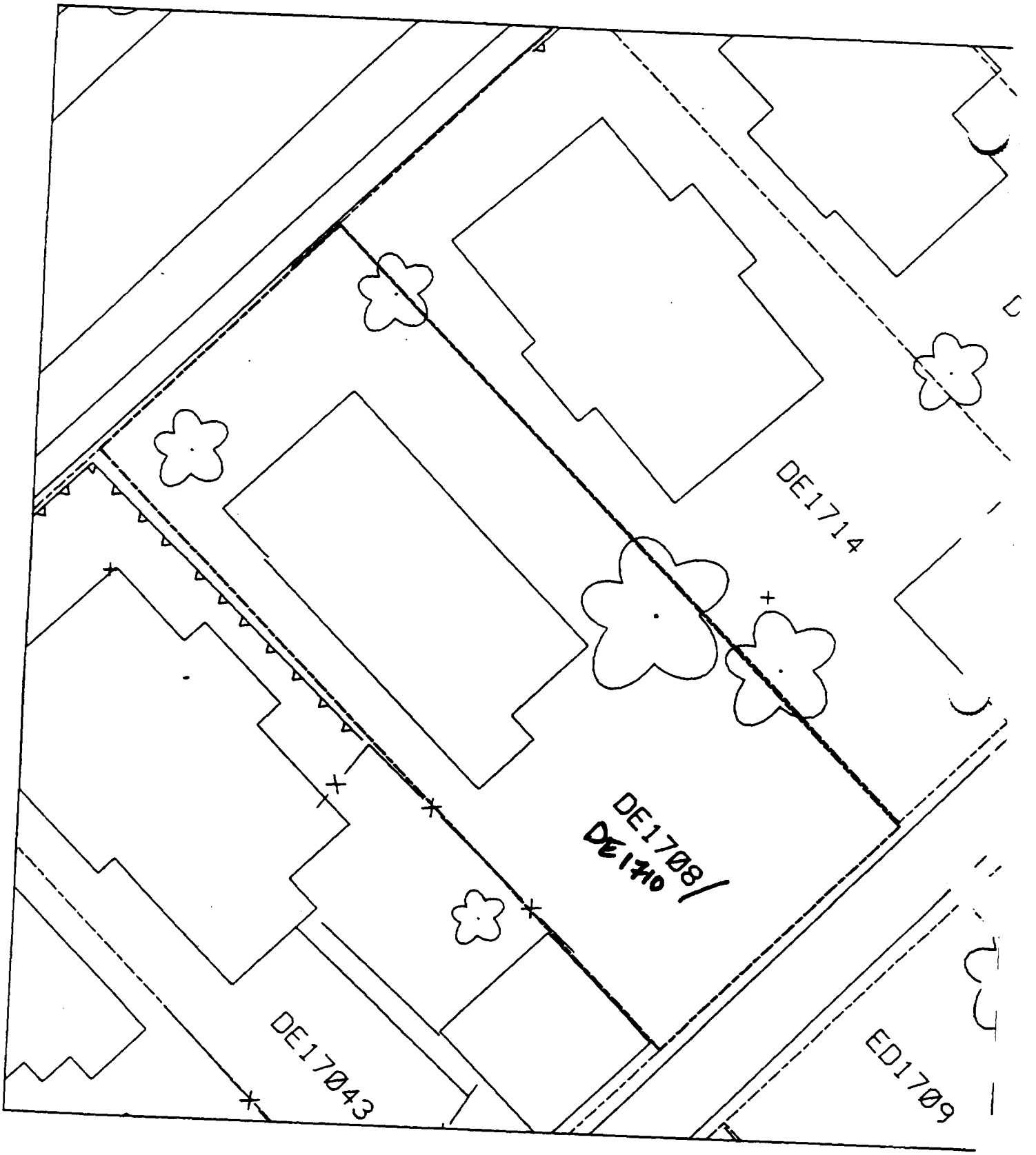
DE1714
DE1708/
DE1710
DE17043
ED1709

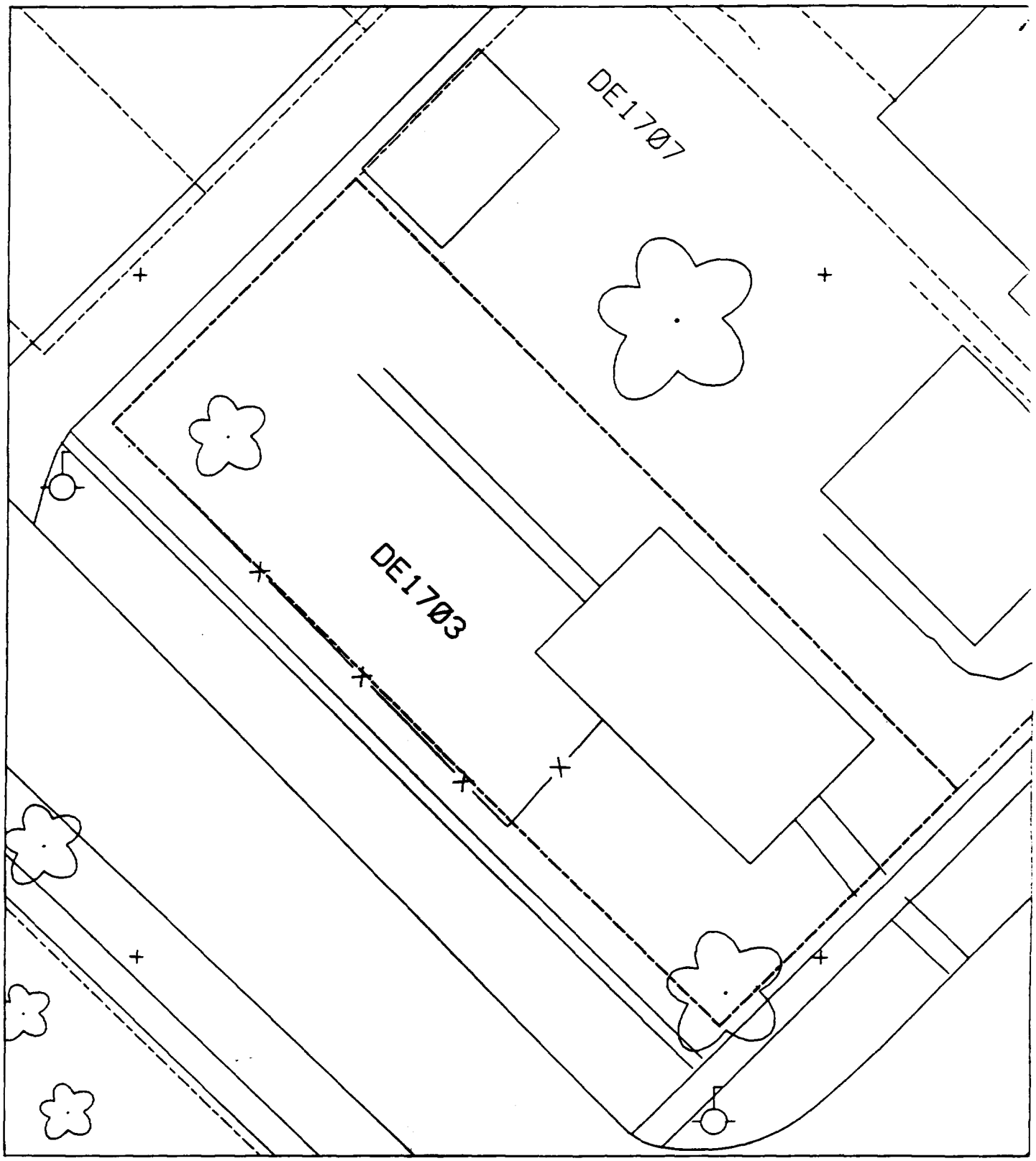
DE1707
DE1703

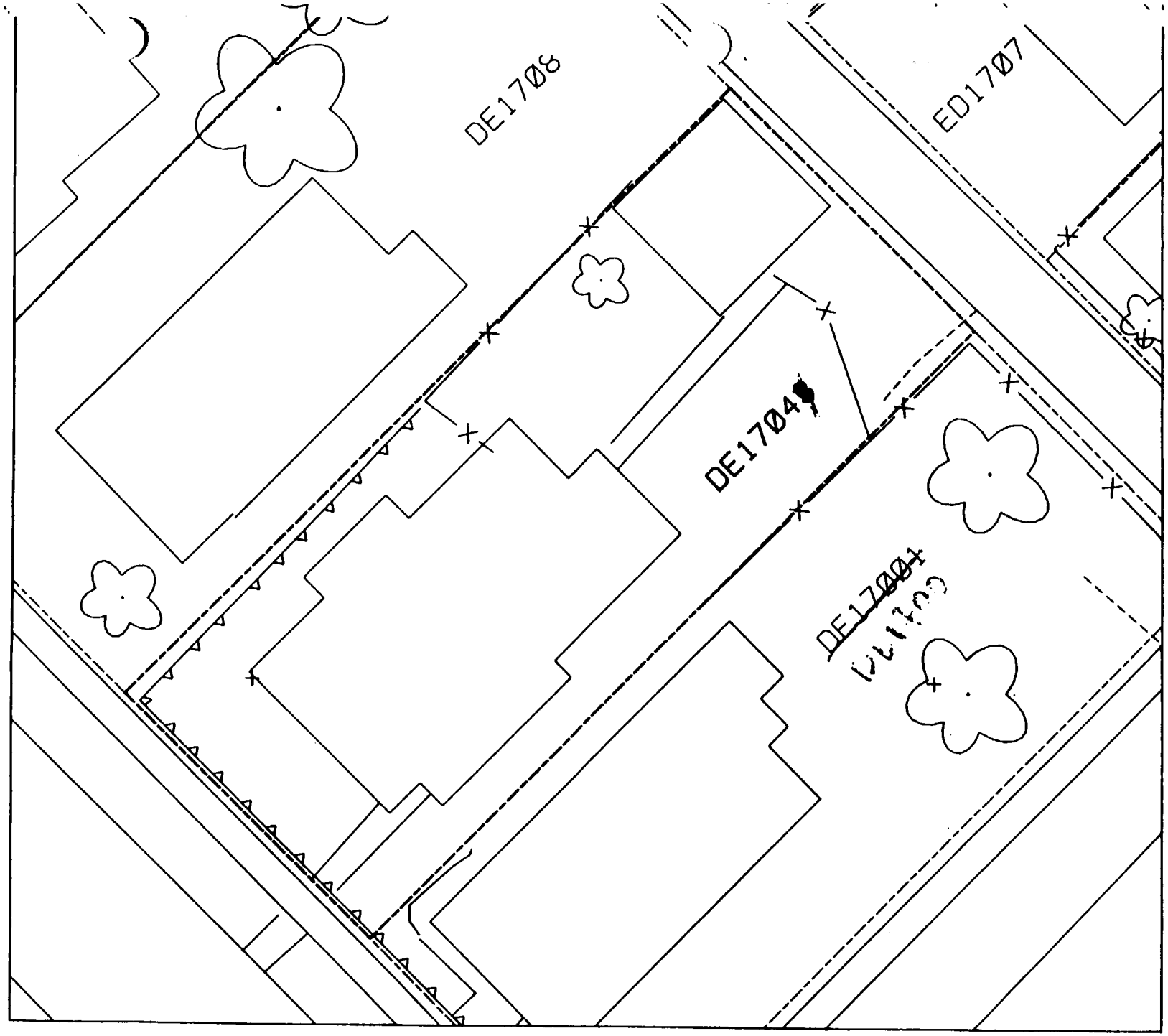
DE1708
ED1707
DE1704
DE1701

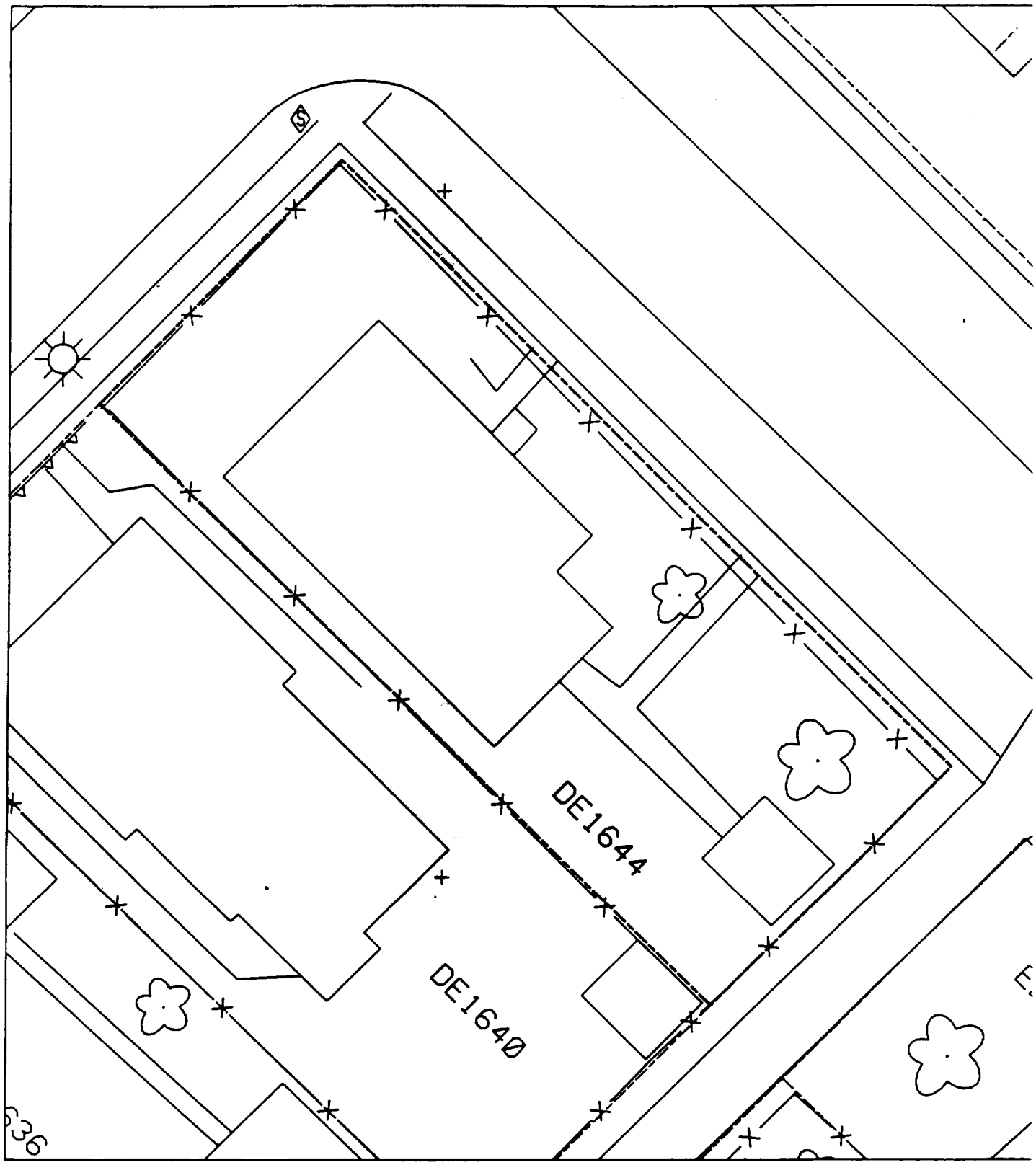
DE1644
DE1640
636

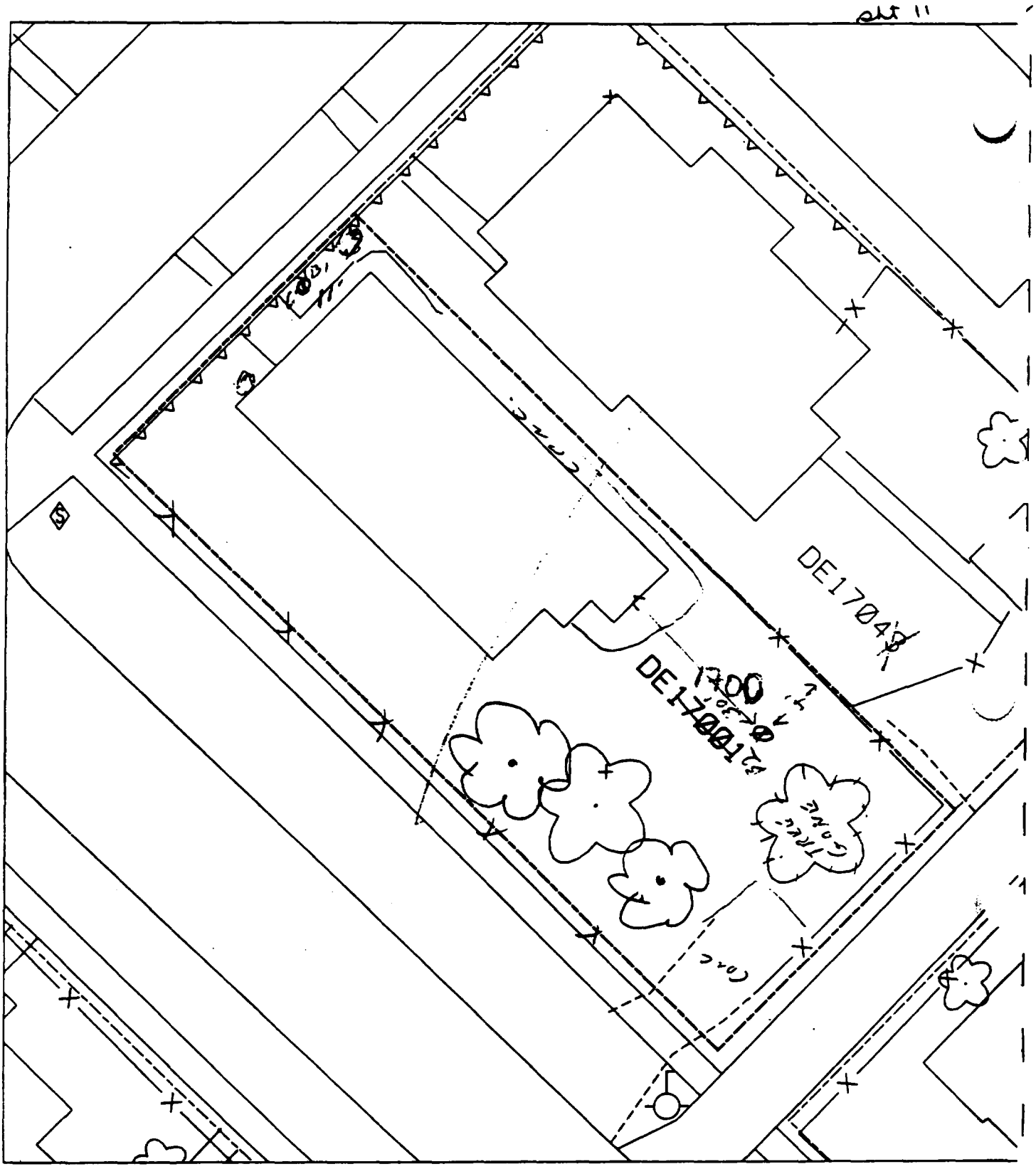

B_1 – 11' NORTH OF HOUSE
6' EAST OF SIDEWALK

25 % PAVED

B_2 – 30' SOUTH OF HOUSE
4' WEST OF FENCE

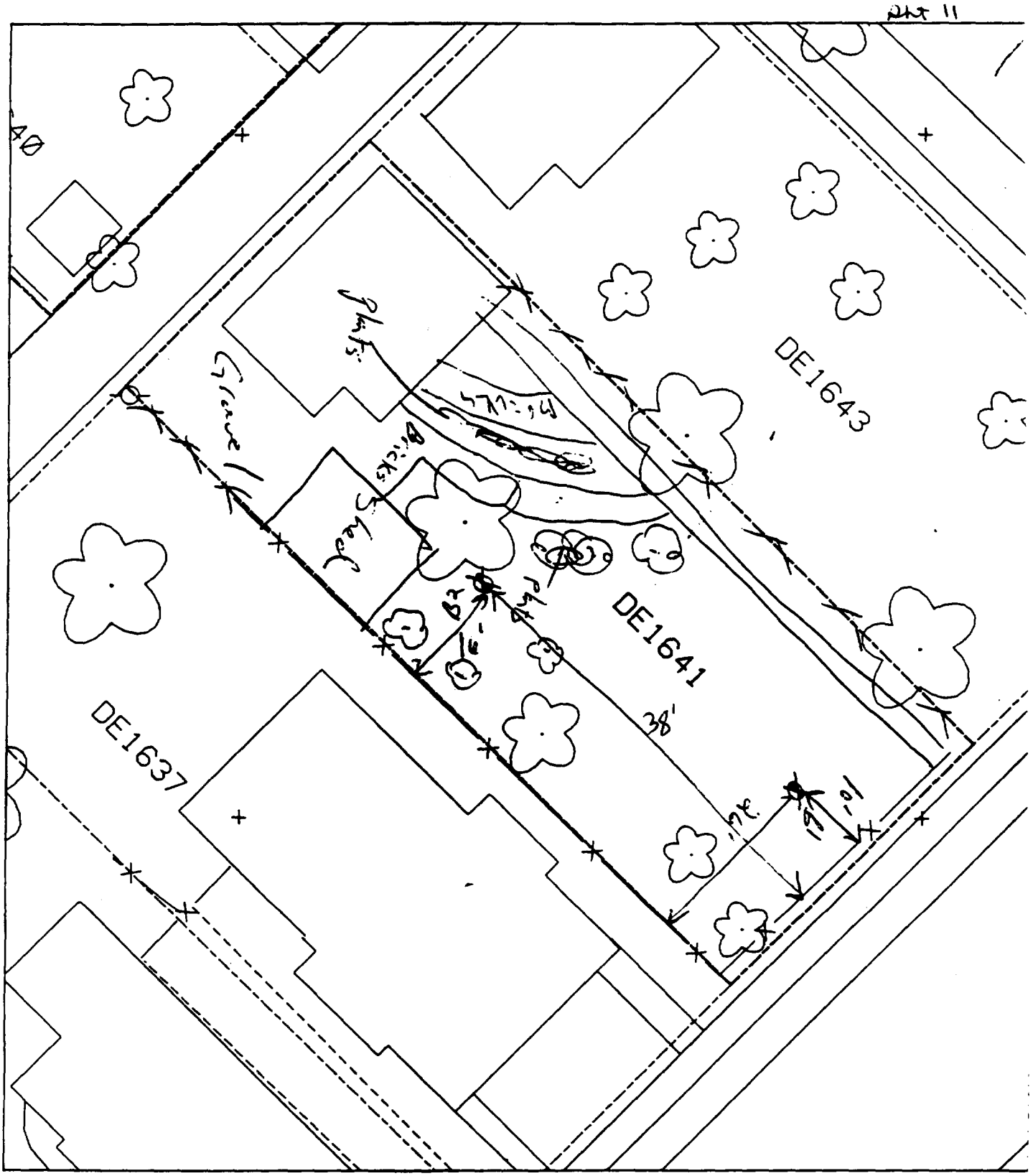

% = paved + house - 40%

B1 - 10' north of fence & 26' east of fence.

B2 - 16' east of fence & 38' north of fence.

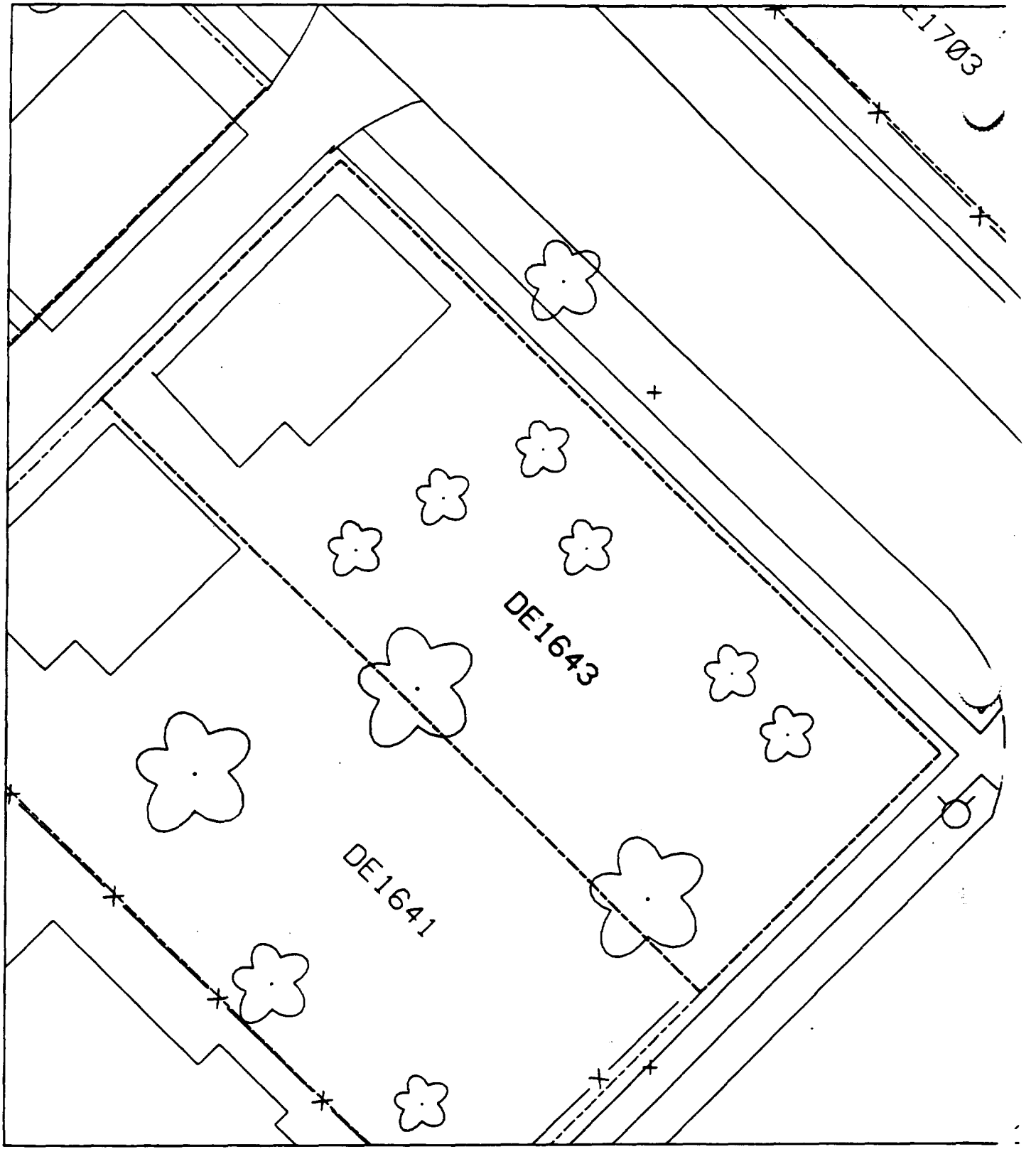
1703
DE1643
DE1641

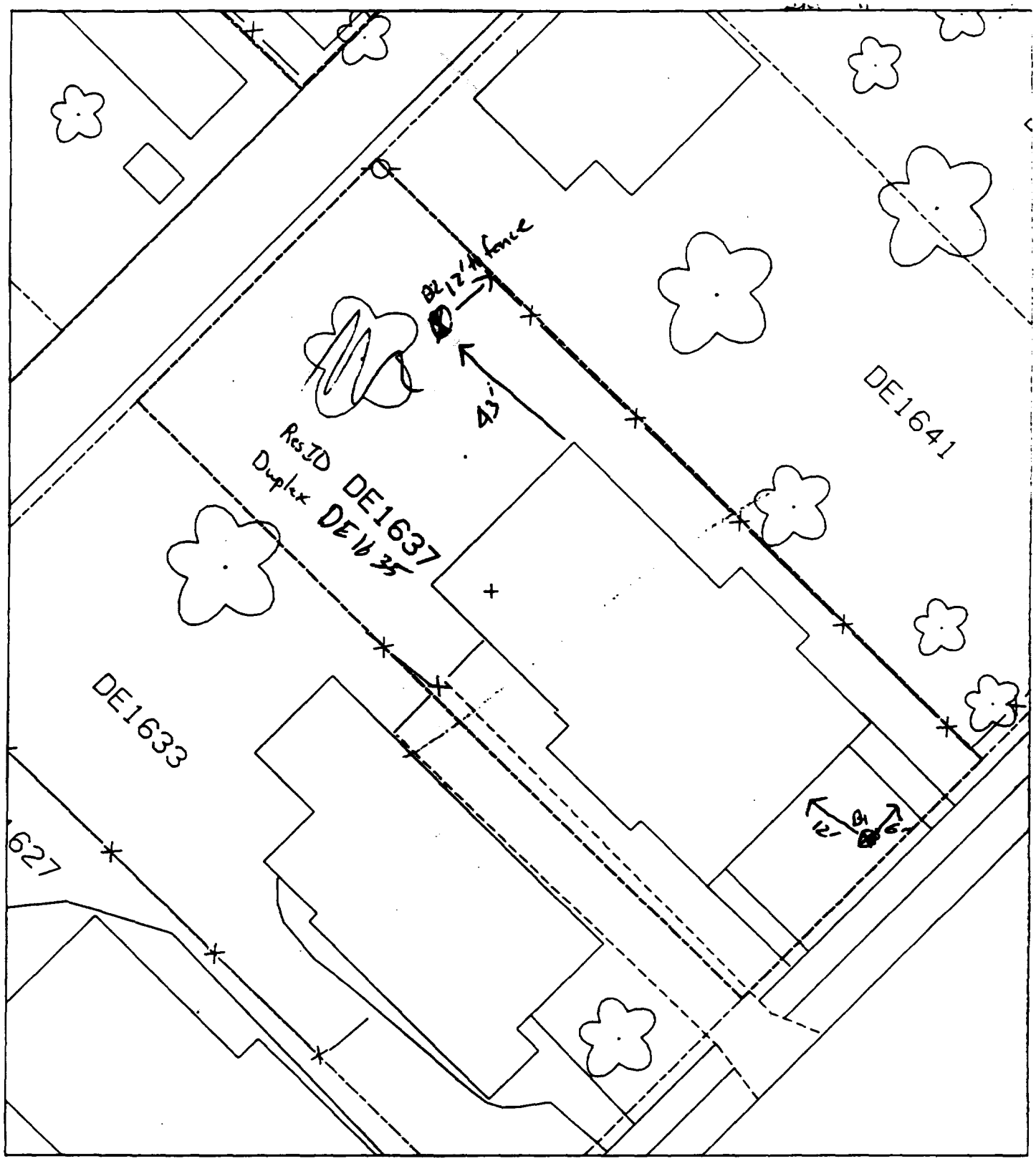

House = 70%

149 ✓

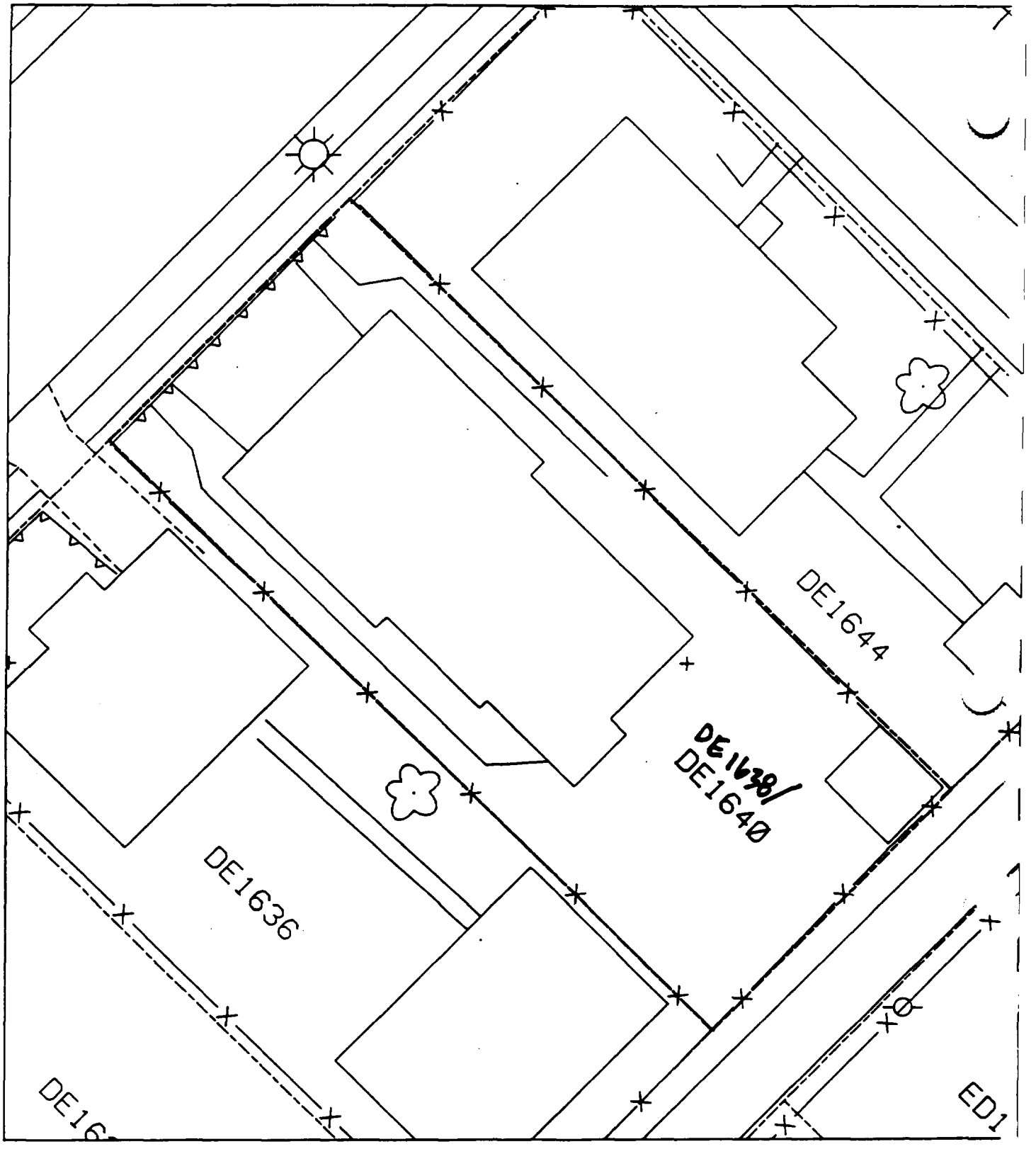
DE1644
DE1638/
DE1640
DE1636
DE16
ED1

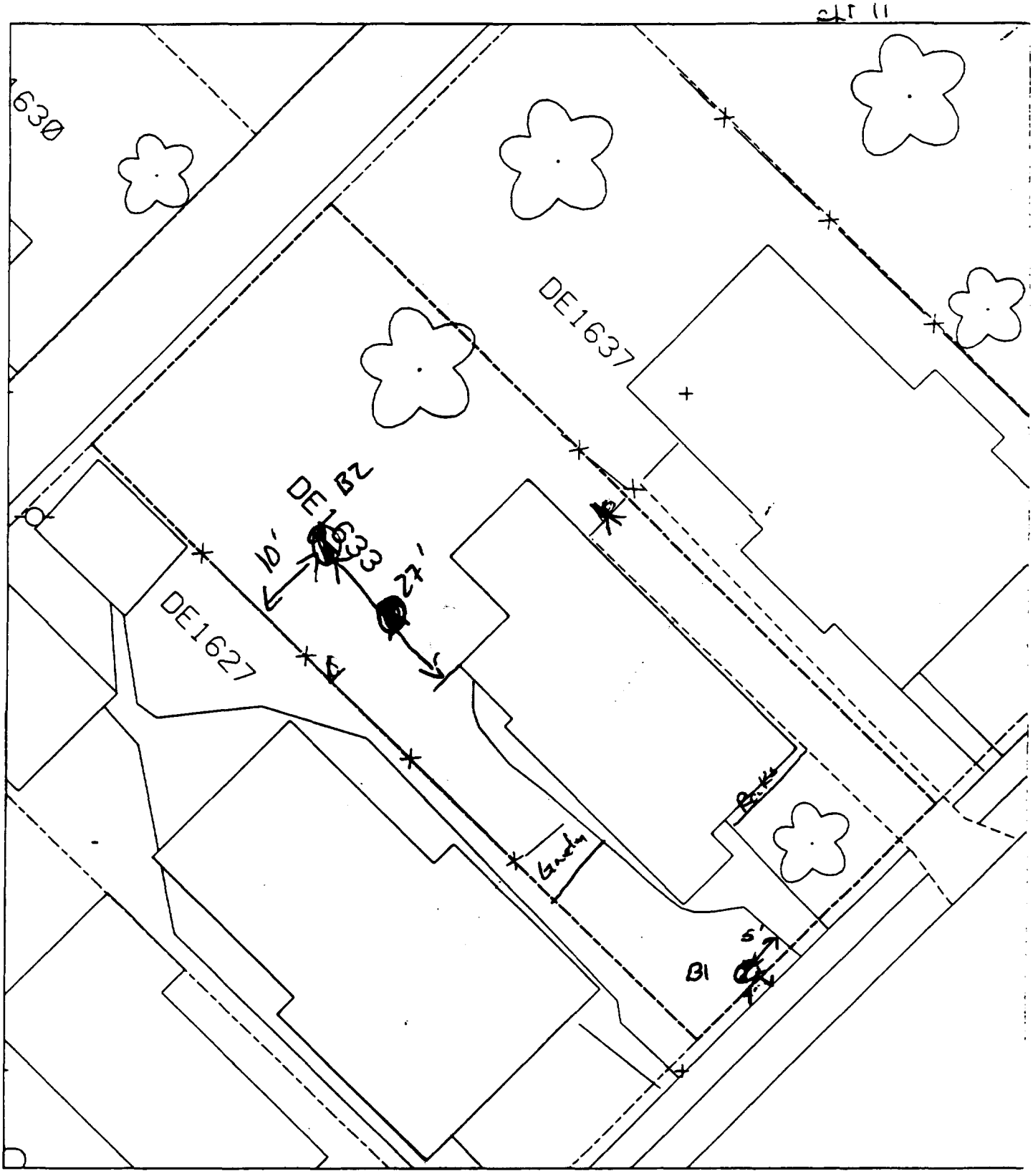

B1 5' S of walk
4' W of walk

B2 10' N of fence
27' W of house

40% Paved

Plat #11

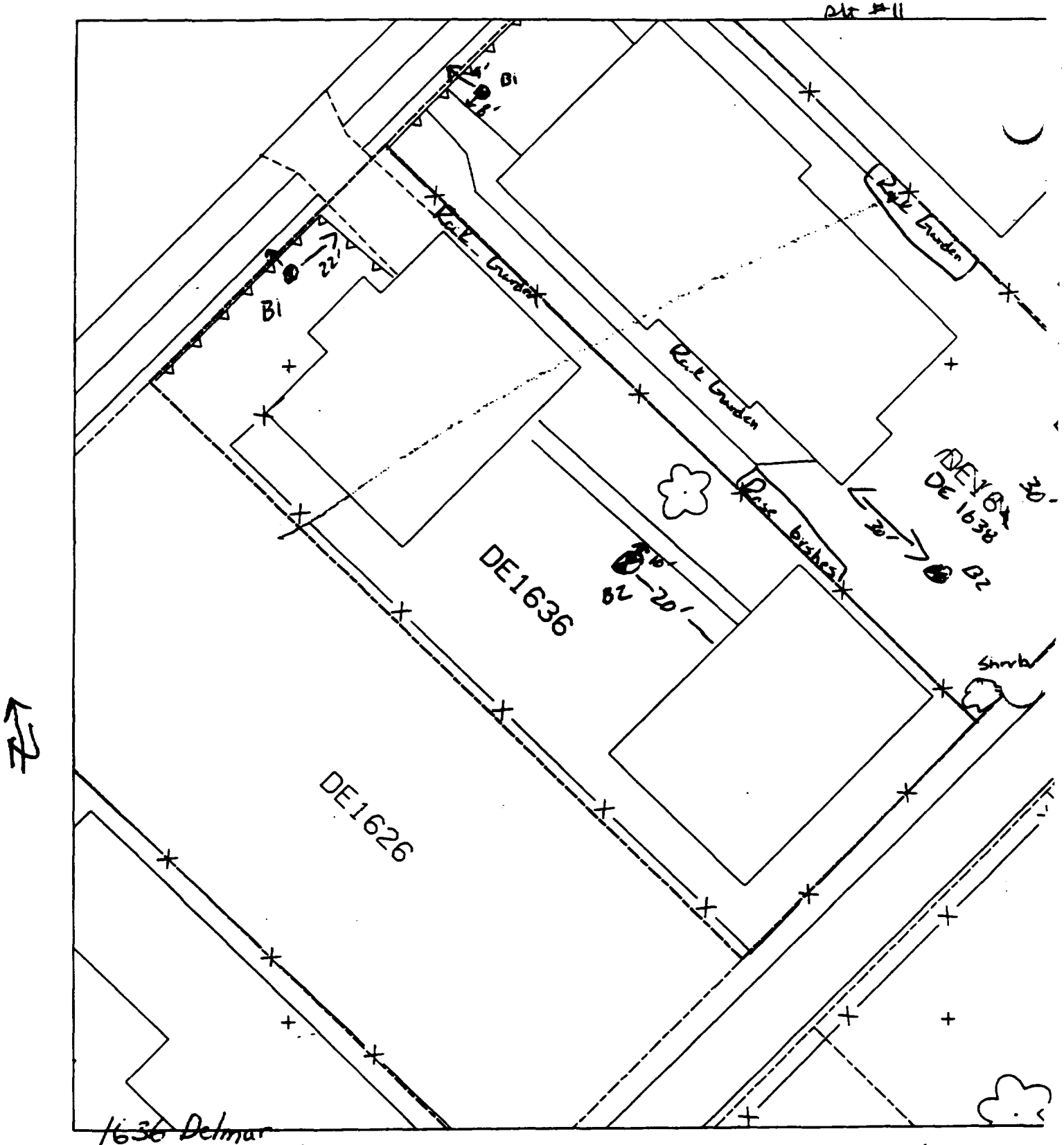

~~1636 Delmar~~

B1 3' E of Sidewalk

~~B2~~ 22' S of Drive

B2 10' S of sidewalk

20' W of back shed

House = 50% of lot

1638 DELMAR

B1 4' E of walk

8' N of walk

B2 30' from corner of house

30' from shed

House = ~~70~~

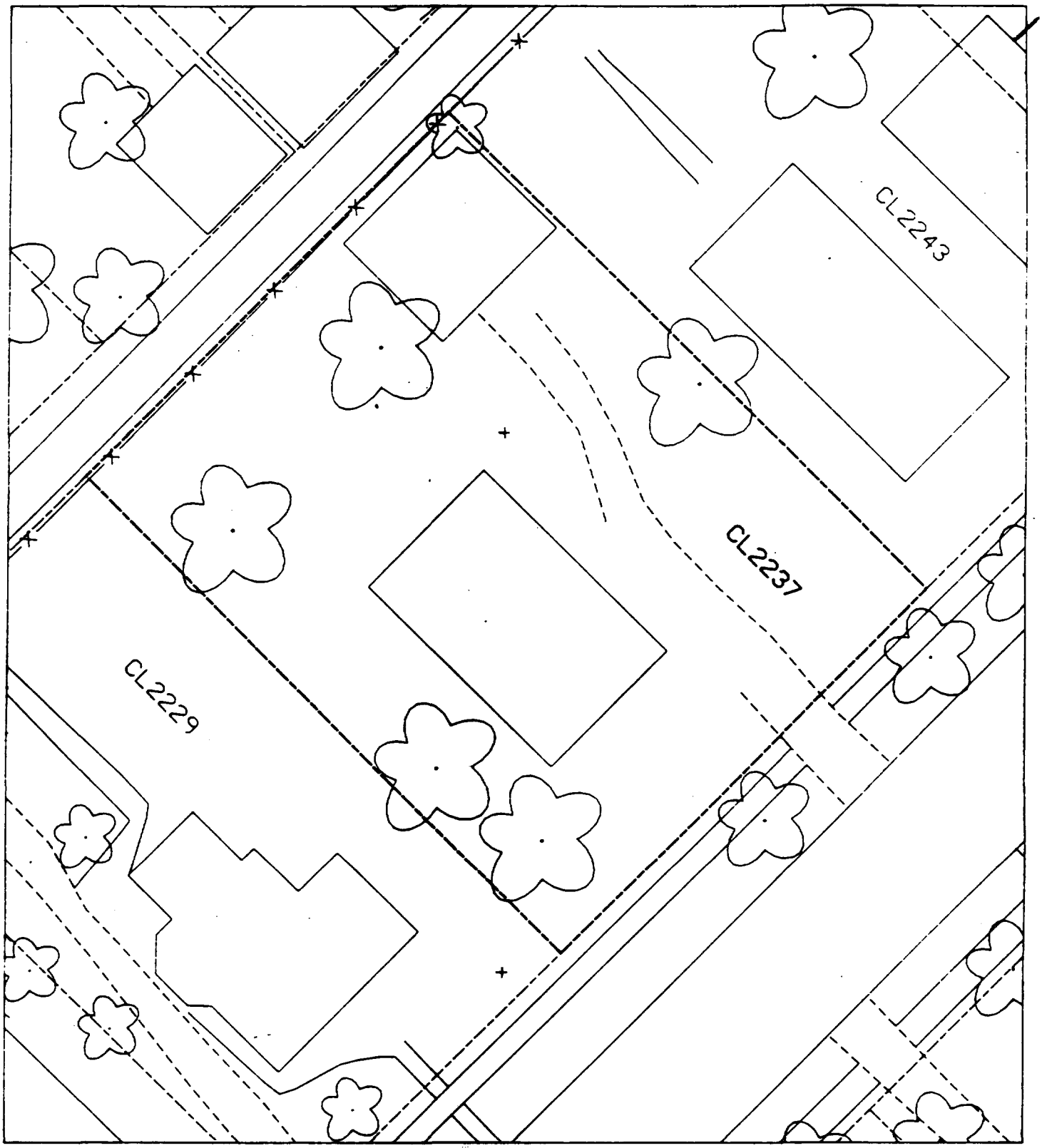
CL2243
CL2237
CL2229

CL2242
CL2238
CL2234
CL22
DE2.4

Sht 2

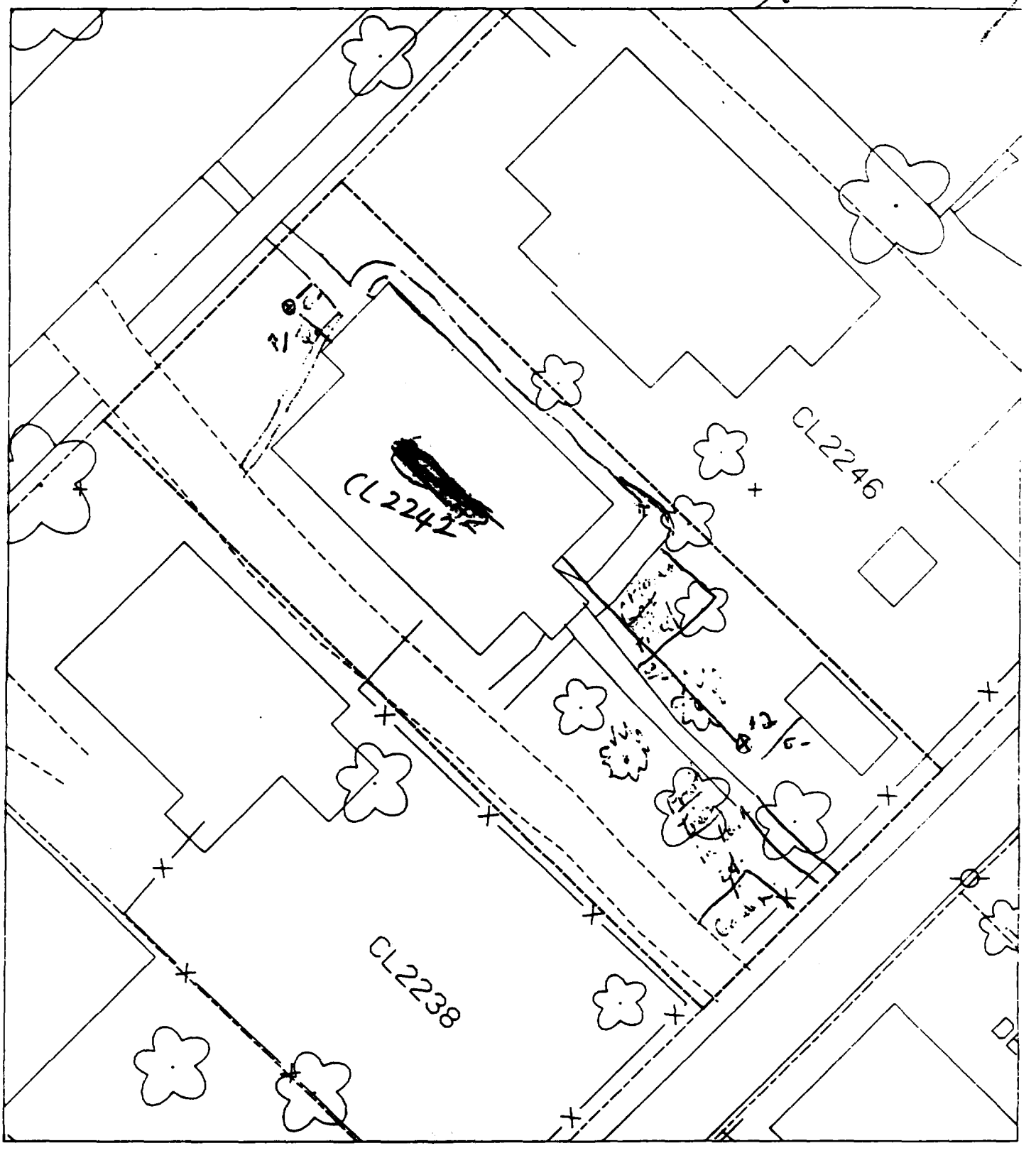

Bldg #1 6 ft W of side walk
12 ft N W of House

#2 6 ft SW of side walk
31 ft SE of House

% Paved & House
70%

Sht 2

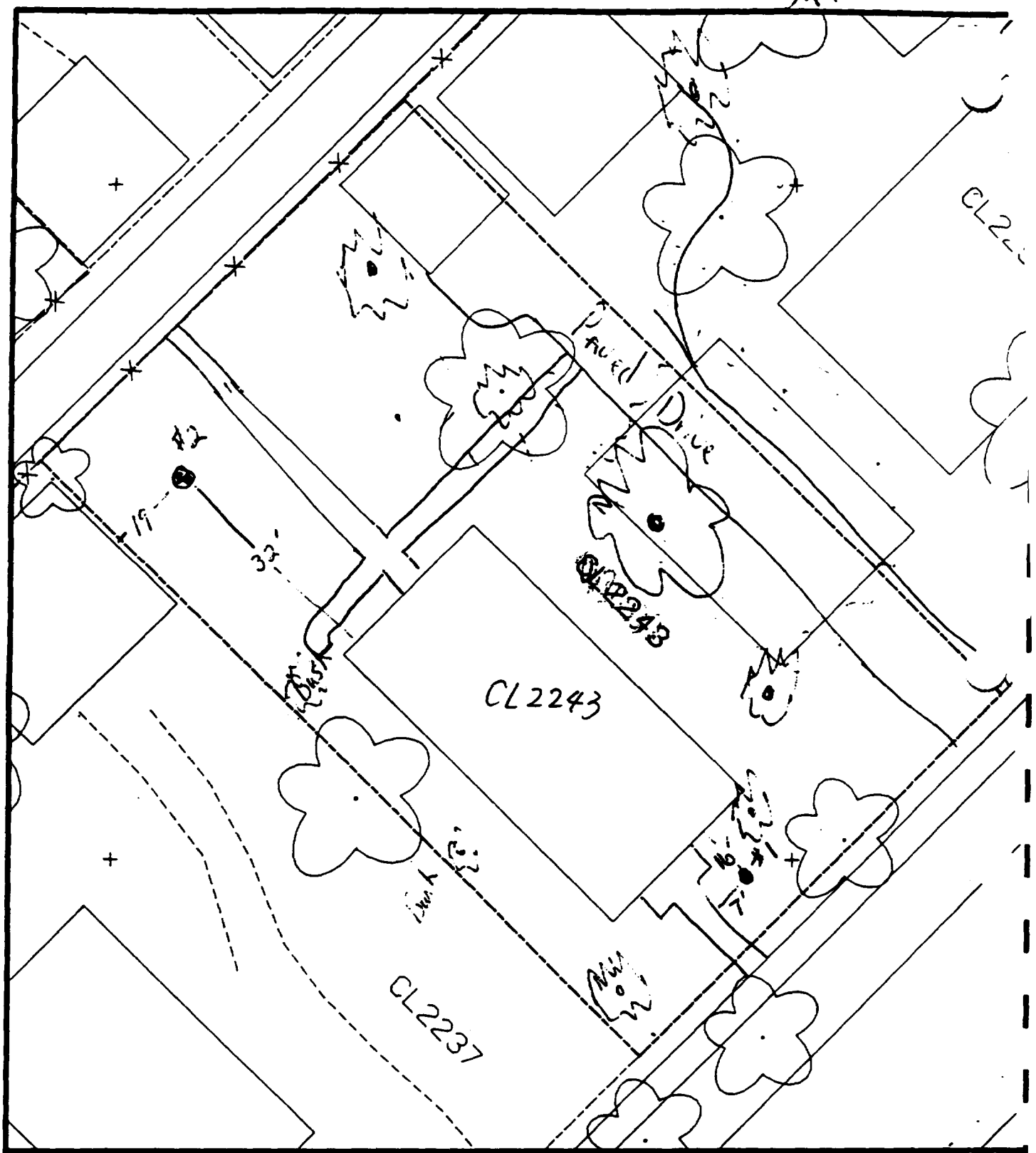

Comments: B1 16 ft S of House 7 ft E of Sidewalk 35 % Paved & House

B2 32' N of House
19' E of next door garage

N

Scale: 1 in = 20 ft

PRE-DESIGN FIELD INVESTIGATION NL/TARACORP SUPERFUND SITE GRANITE CITY, IL		PROJECT NO. 89MCI
Woodward-Clyde Consultants Engineering & sciences applied to the earth & its environment		
DRN. BY: CHKD. BY:	2243 CLEVELAND BLVD.	Resident ID No CL2243

Sht 2

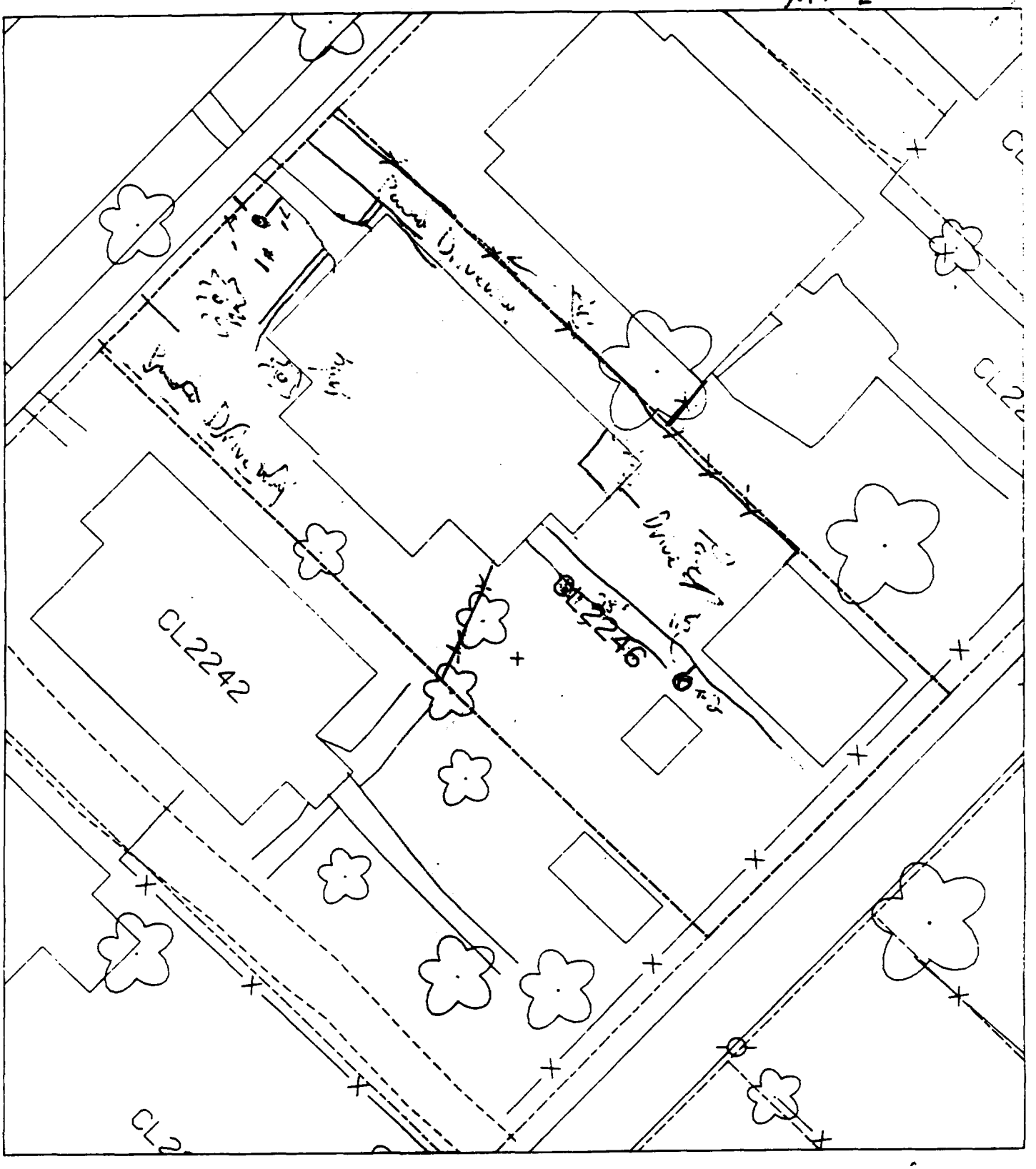

Boring #1 7 ft W of Sidewalk 60% Paved

" 4B ft SE of Sidewalk

#2 1.5 ft SW of Paved Drive

28 ft SE of House

Sht 2

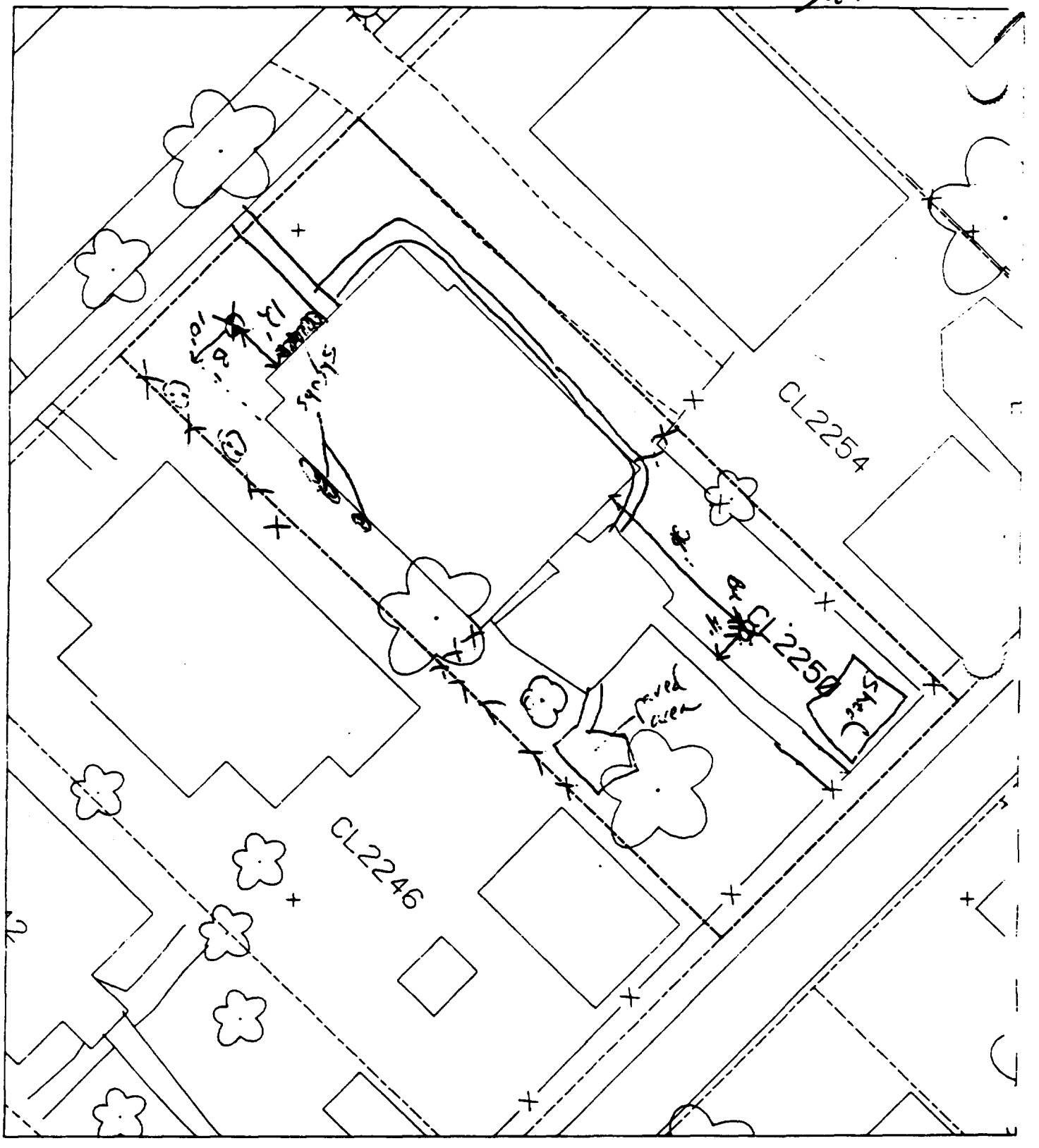

B1 - 12' north of house & 10' east of corner of house.

B2 - 28' south of house & 4' east of

% parcel + house 45%

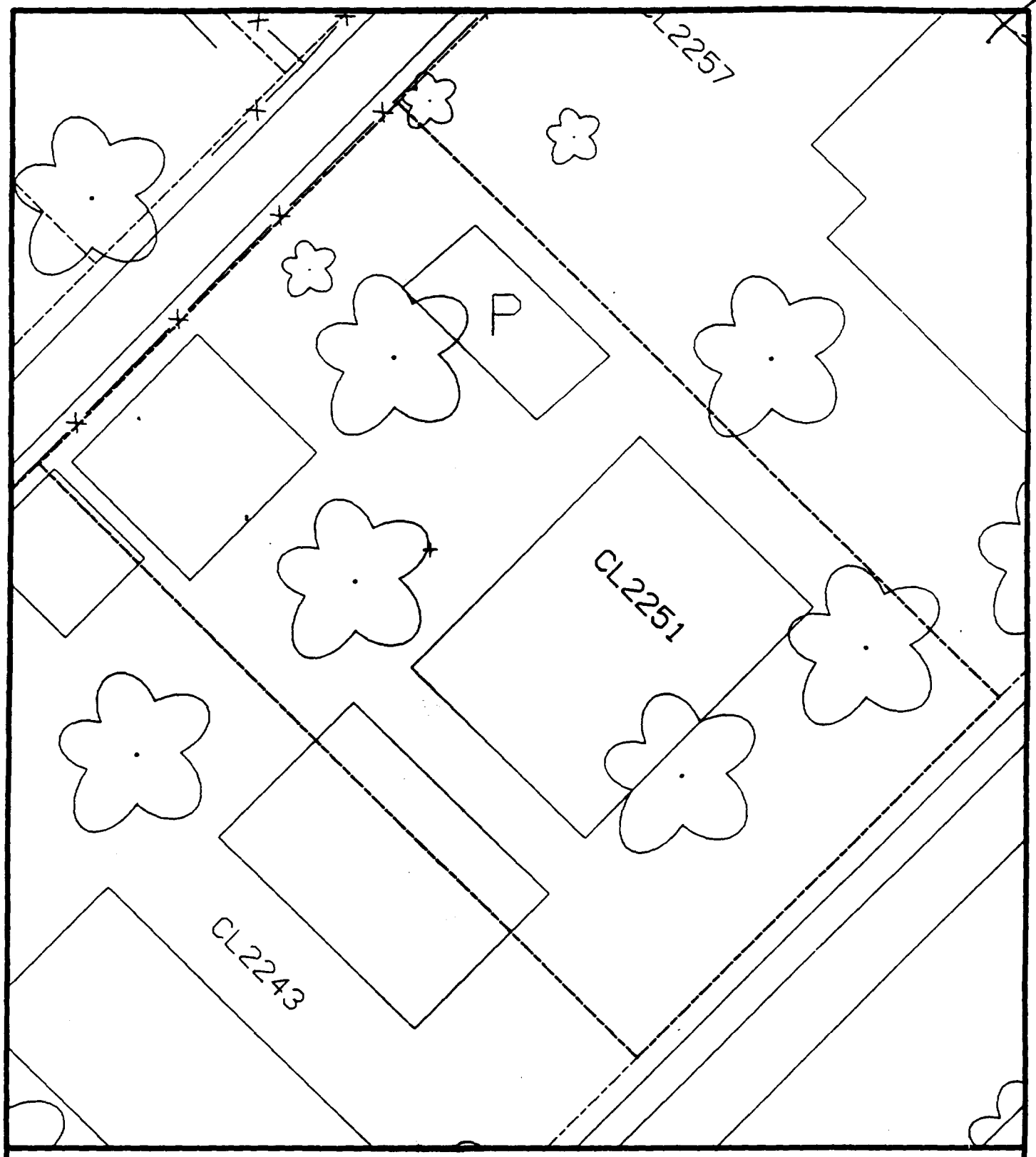

Comments:

N

Scale: 1 in = 20 ft

PRE-DESIGN FIELD INVESTIGATION
NL/TARACORP SUPERFUND SITE
GRANITE CITY, IL

PROJECT NO.
89MC114V

Woodward-Clyde Consultants

Engineering & sciences applied to the earth & its environment

DRN. BY:

CHKD. BY:

2251 CLEVELAND BLVD.

Resident ID No.
CL2251

Sht 2

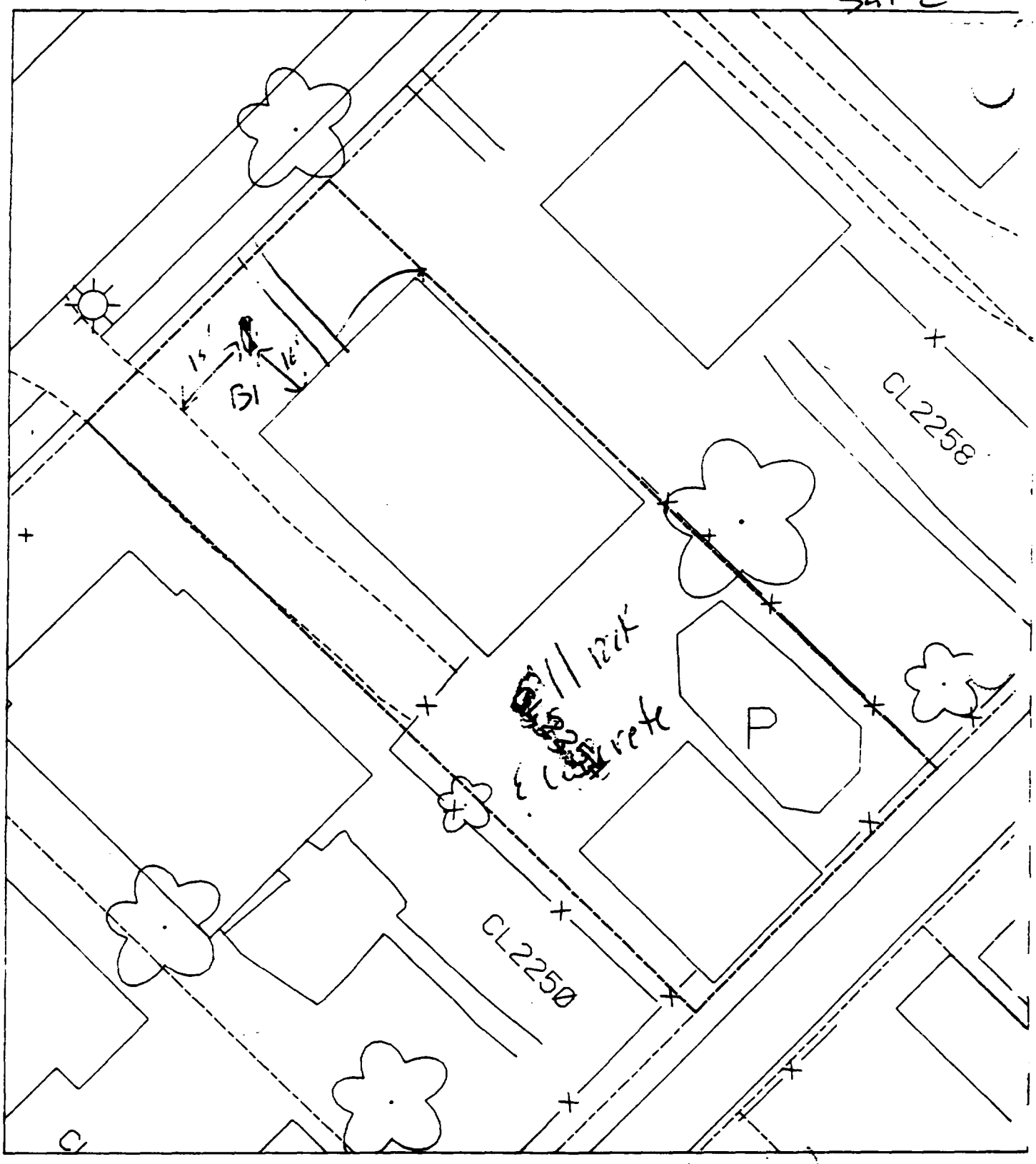

B1 16' from front of house
15' N of drive

House & Pavement = 90'

[illegible] res. home

[illegible] backyard – pool & patio

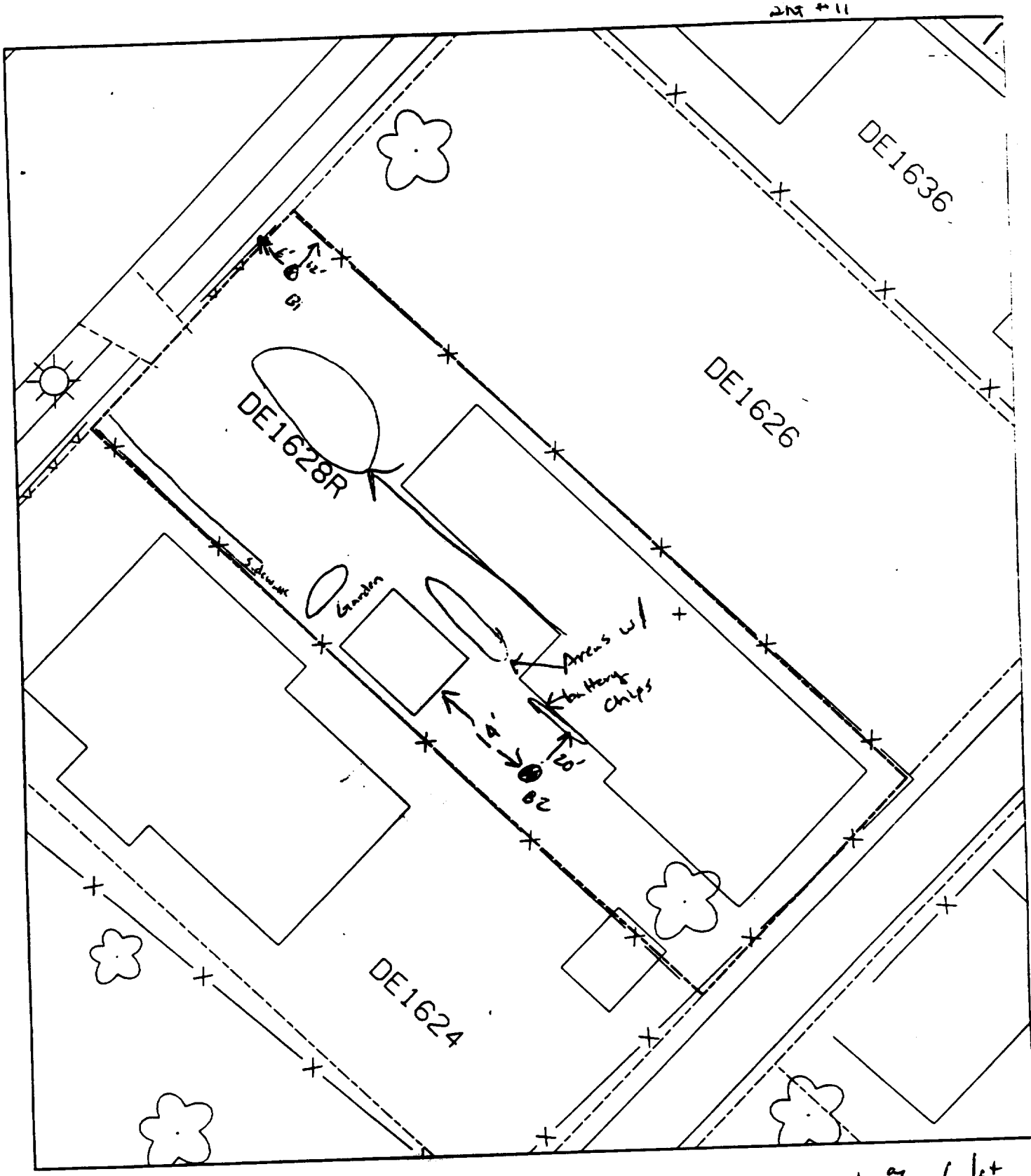

B1 6' E of Sidewalk
12' from N fence

House, Garage, Shed = 60% of lot

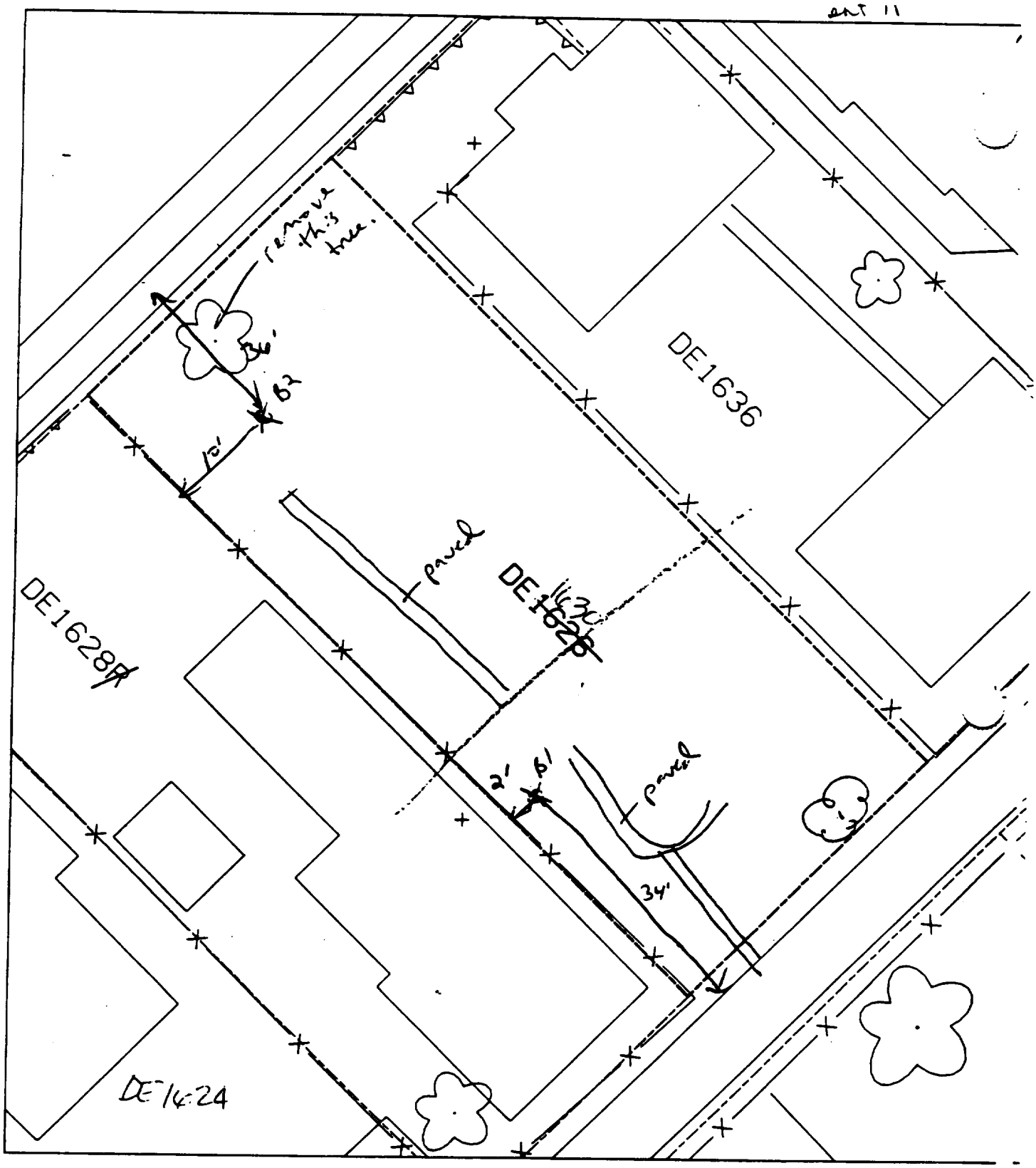

DE1636 19-24-11-202-012.T00 LOT 15

DUPLEX 1632 202-013.T00 } LOT 16
1630 202-013.T00

1628 24-11-202-014.T00 LOT 17

1624 202-015.T00 LOT 18

B1 — 2' east of fence & 34' north of sidewalk.

B2 — 10' east of fence & 36' south of alley.

% paved — 0

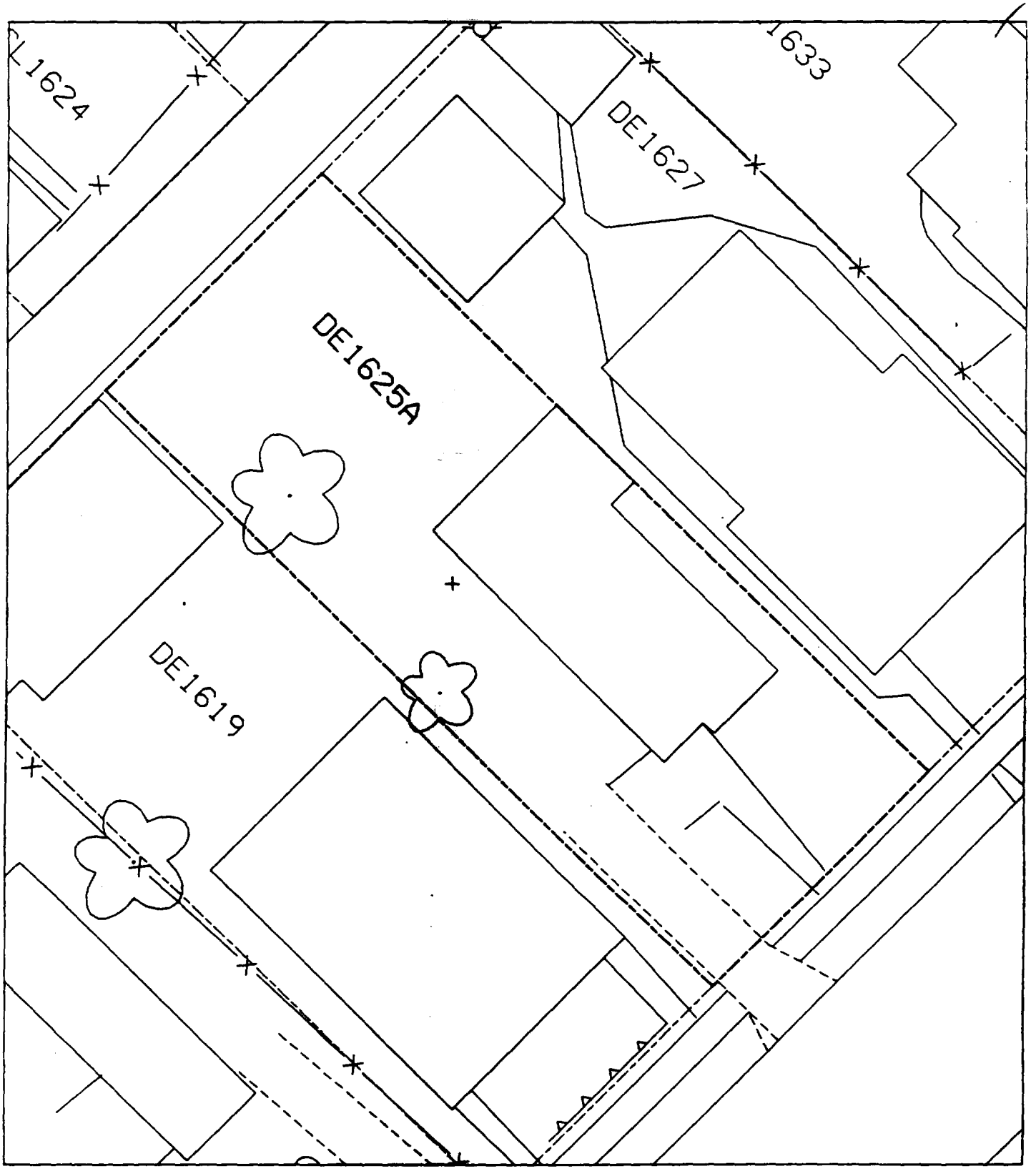
1624
1633
DE1627
DE1625A
DE1619

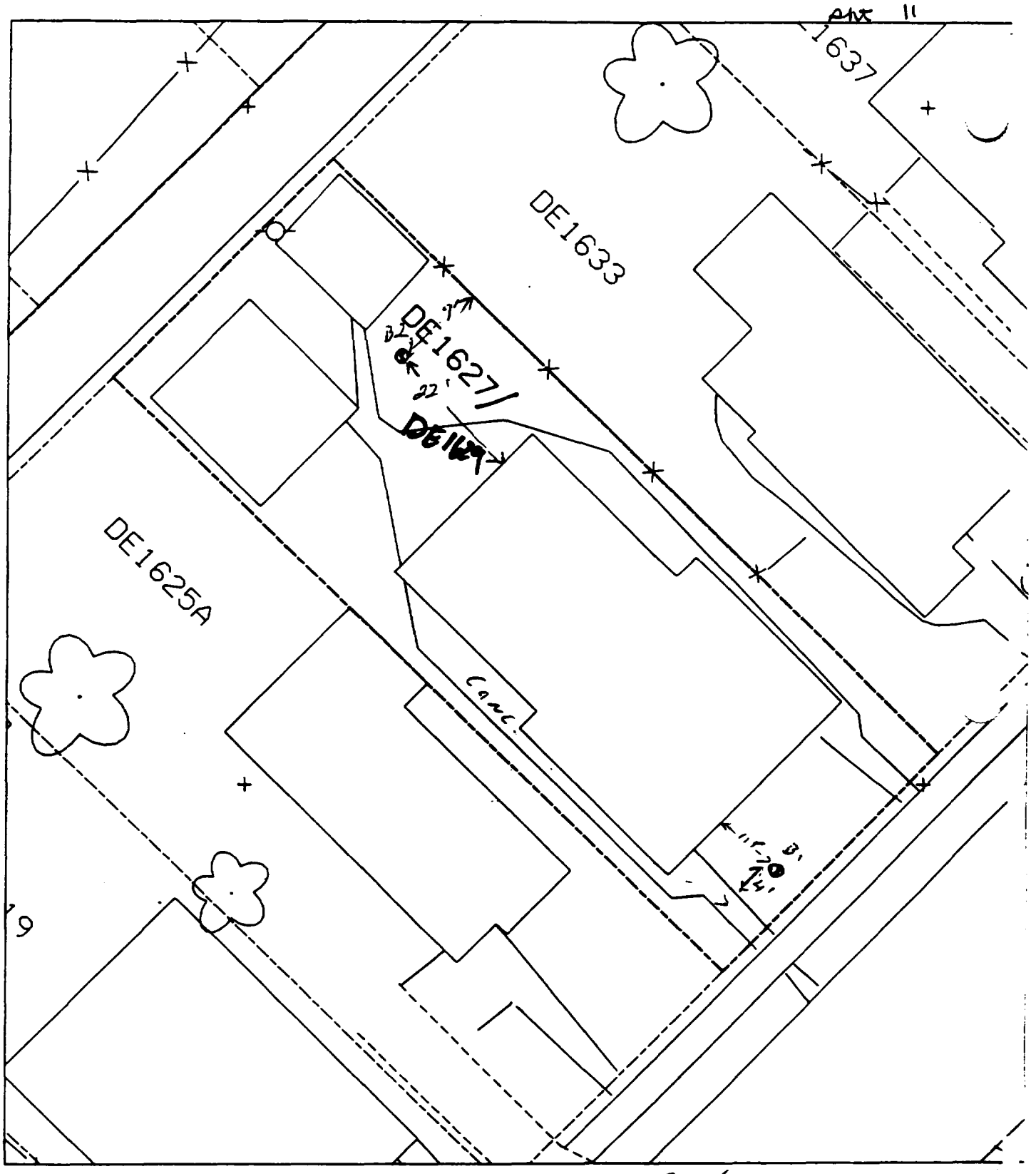

B_1 – 11' SOUTH OF HOUSE
4' EAST OF SIDEWALK

65 % PAVED

B_2 22' NORTH OF HOUSE
9' WEST OF FENCE

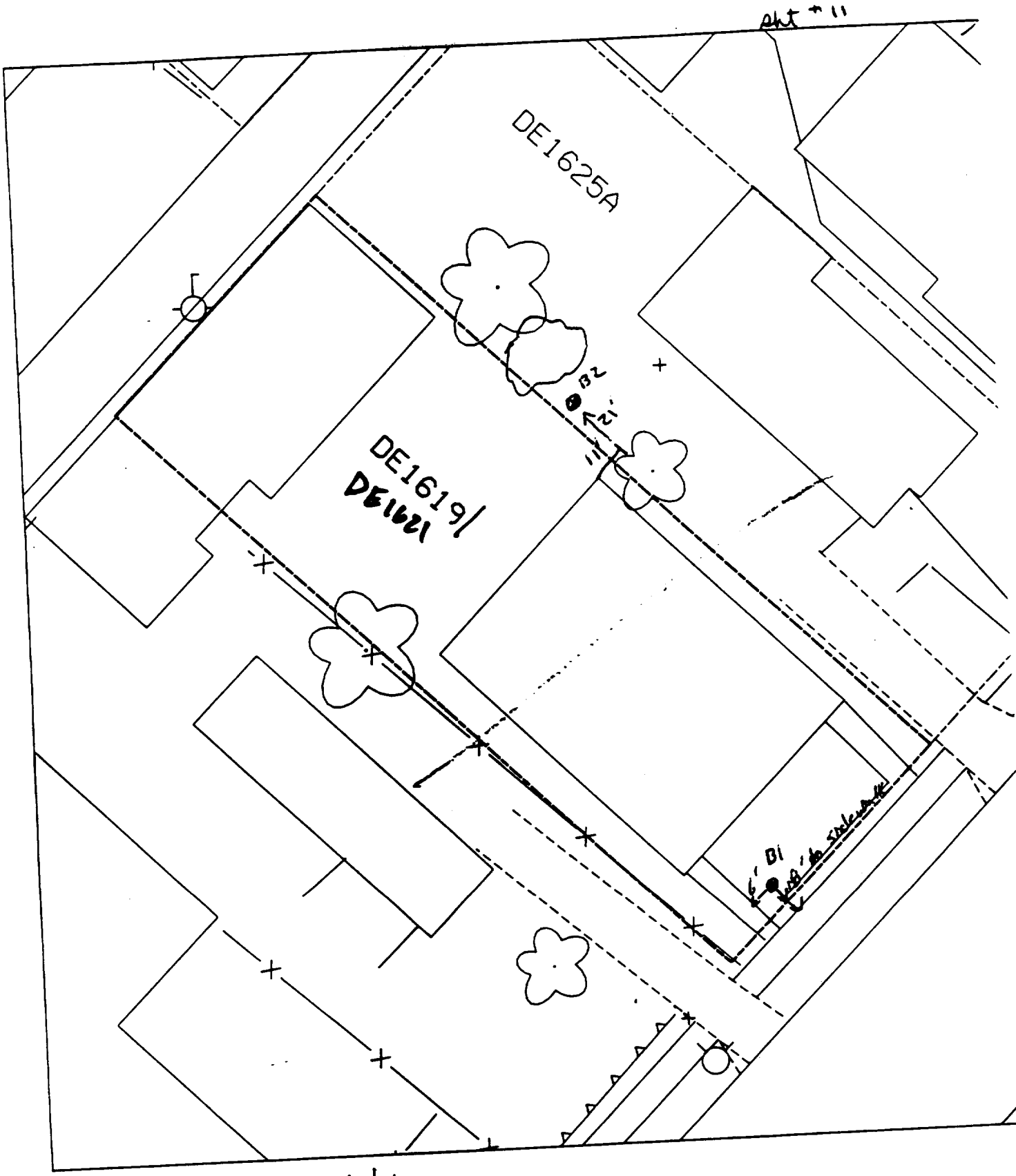

House = 50% of lot

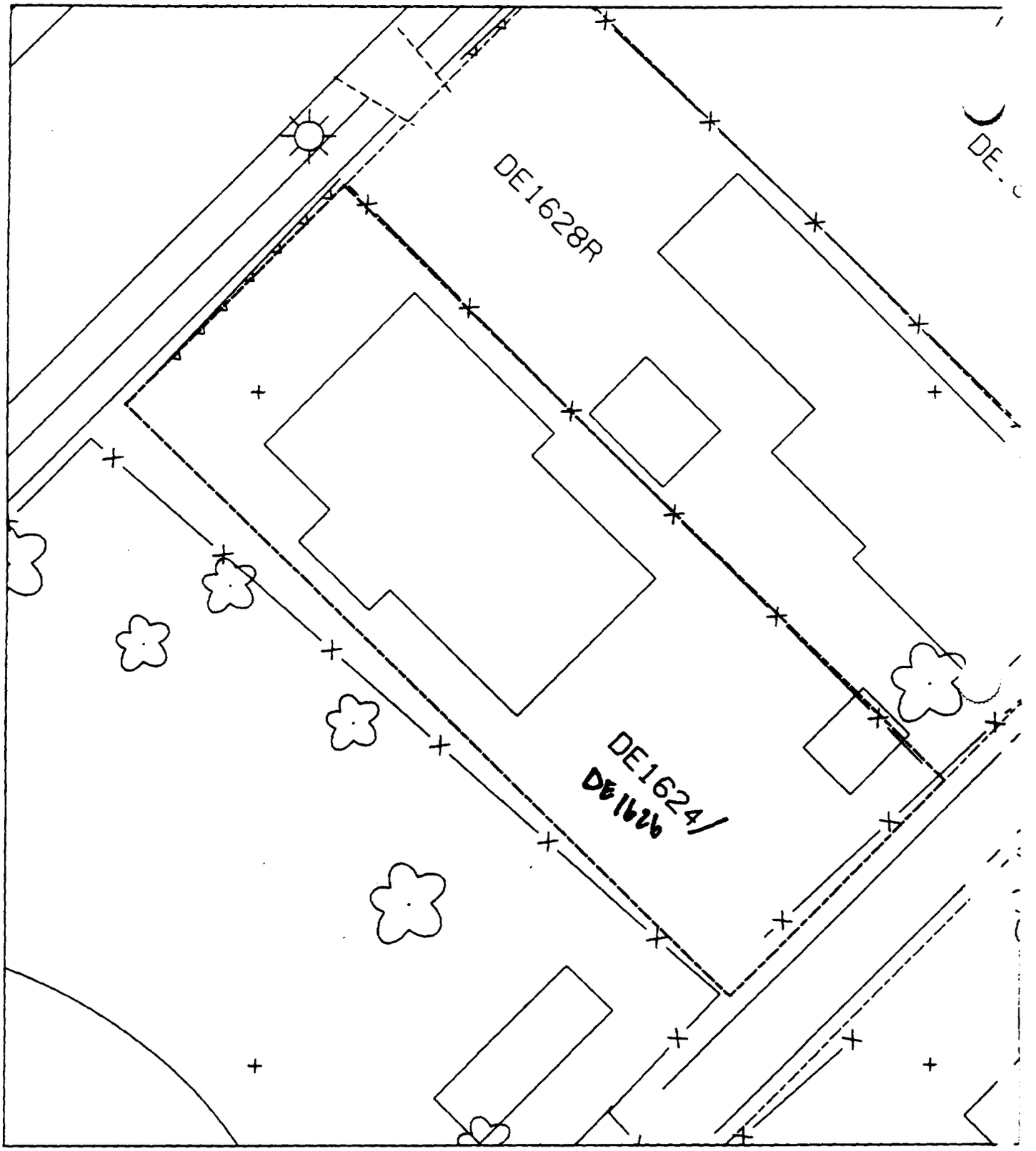
DE1628R
DE1624/
DE1626

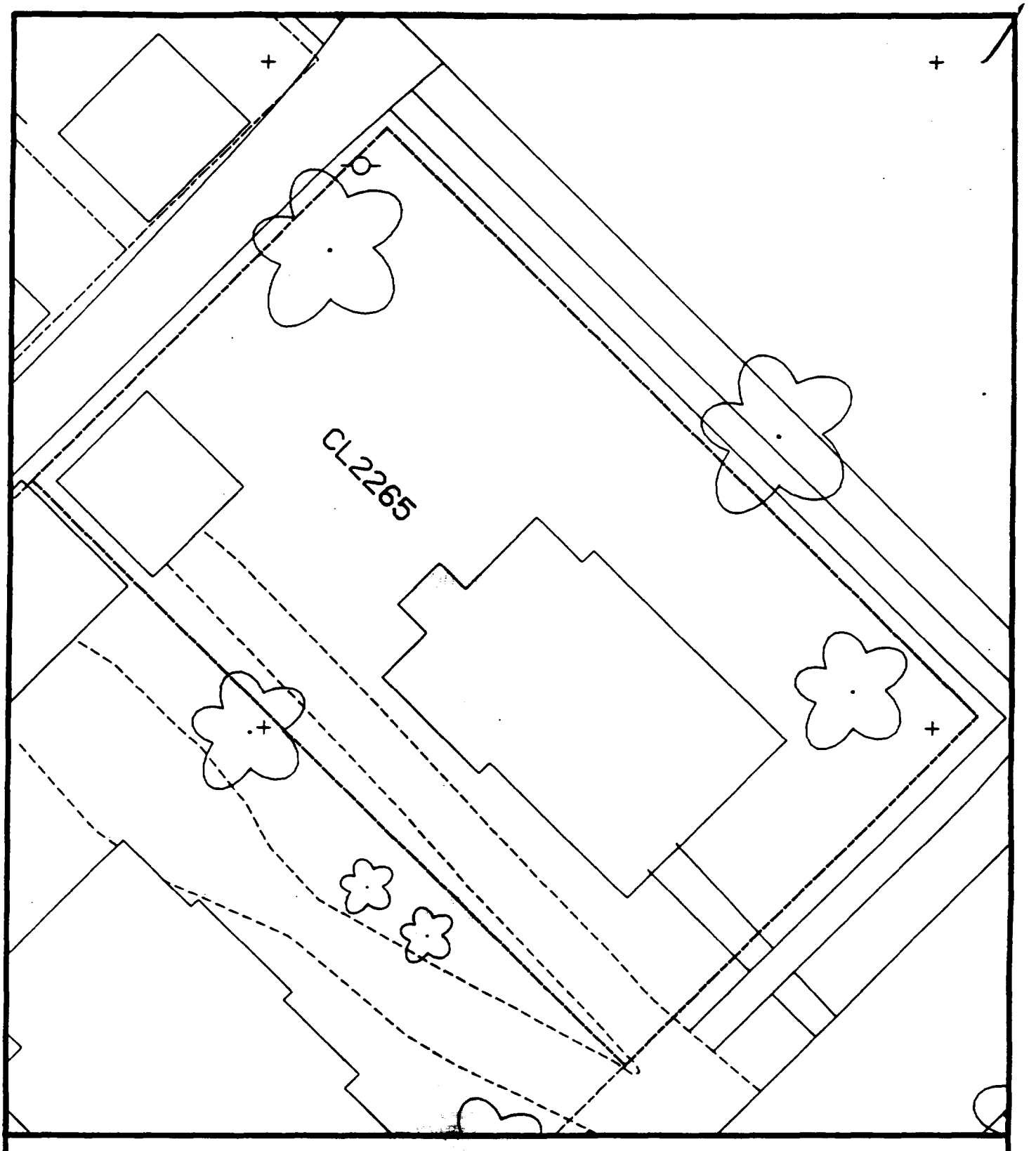

Comments:

N

Scale: 1 in = 20 ft

PRE-DESIGN FIELD INVESTIGATION NL/TARACORP SUPERFUND SITE GRANITE CITY, IL	PROJECT NO. 89MC114V

Woodward-Clyde Consultants

Engineering & sciences applied to the earth & its environment

DRN. BY: CHKD. BY:	2265 CLEVELAND BLVD.	Resident ID No. CL2265

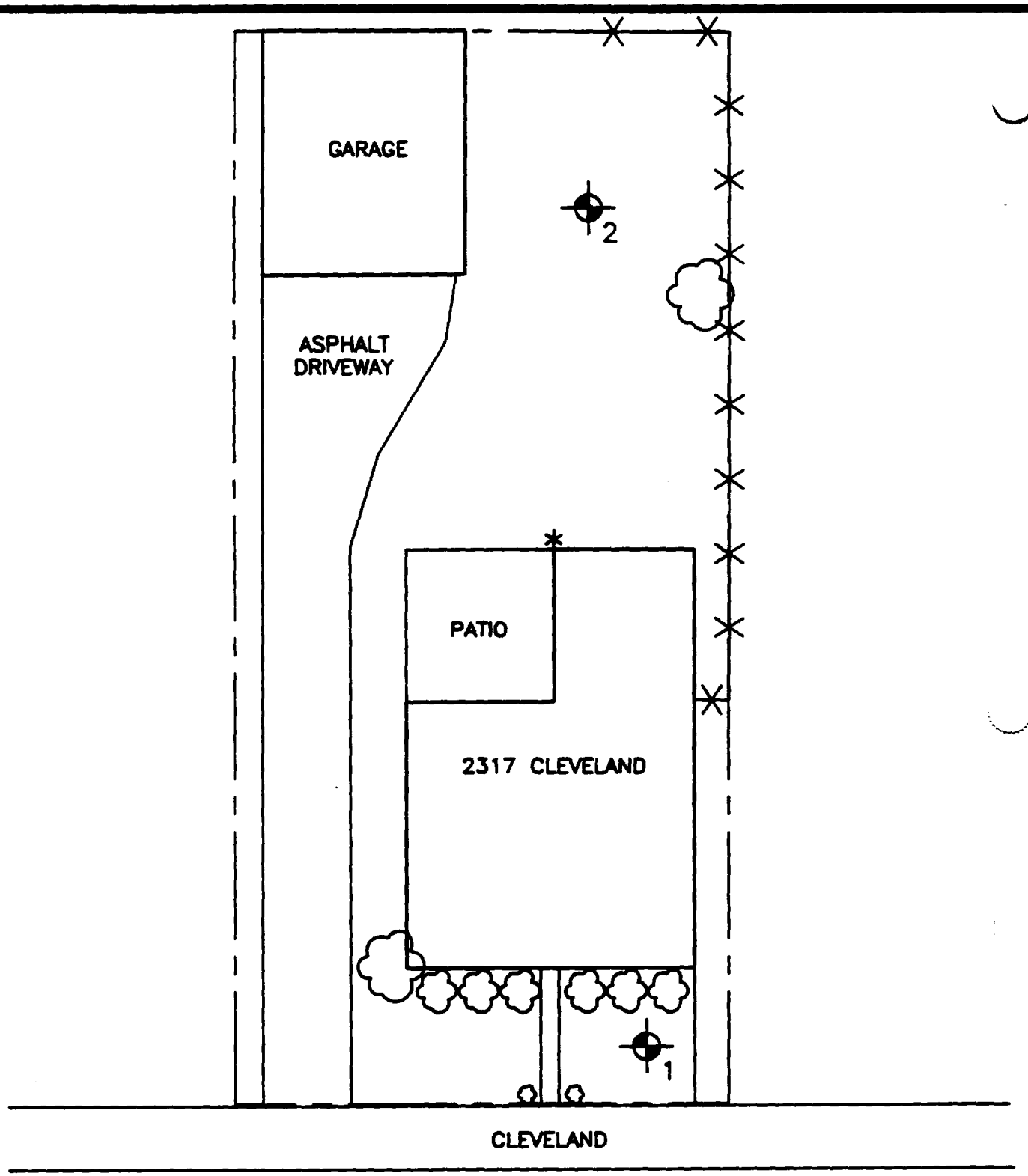

NOT TO SCALE

NL/TARACORP SUPERFUND SITE
GRANITE CITY, ILLINOIS
PRE-DESIGN FIELD INVESTIGATION

PROJECT NO.
89MC114V

Woodward-Clyde Consultants
Engineering & sciences applied to the earth & its environment

DRN. BY: CU 7/14/92
DSGN. BY: wer
CHKD. BY:

2317 Cleveland Ave.

FIG. NO

File name: G:\GRANITE\CLEV2317.DWG Last edited: 92/09/18 @ 15:24

Sht 2

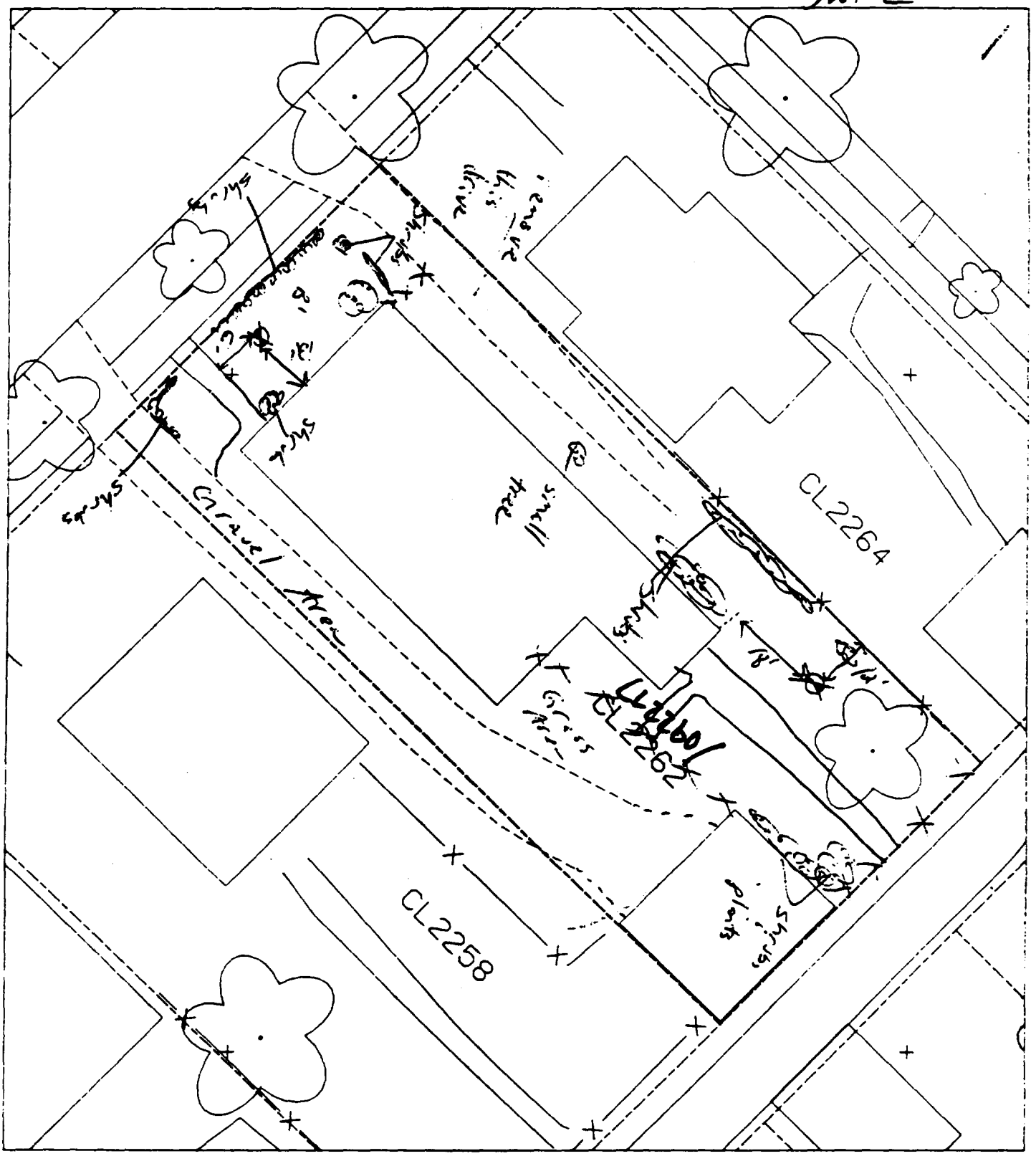

% paved + house 60%

B' – 12' north of house & 6' east of sidewalk.

B2 – 12' west of fence & 18' south of house.

Sht 2

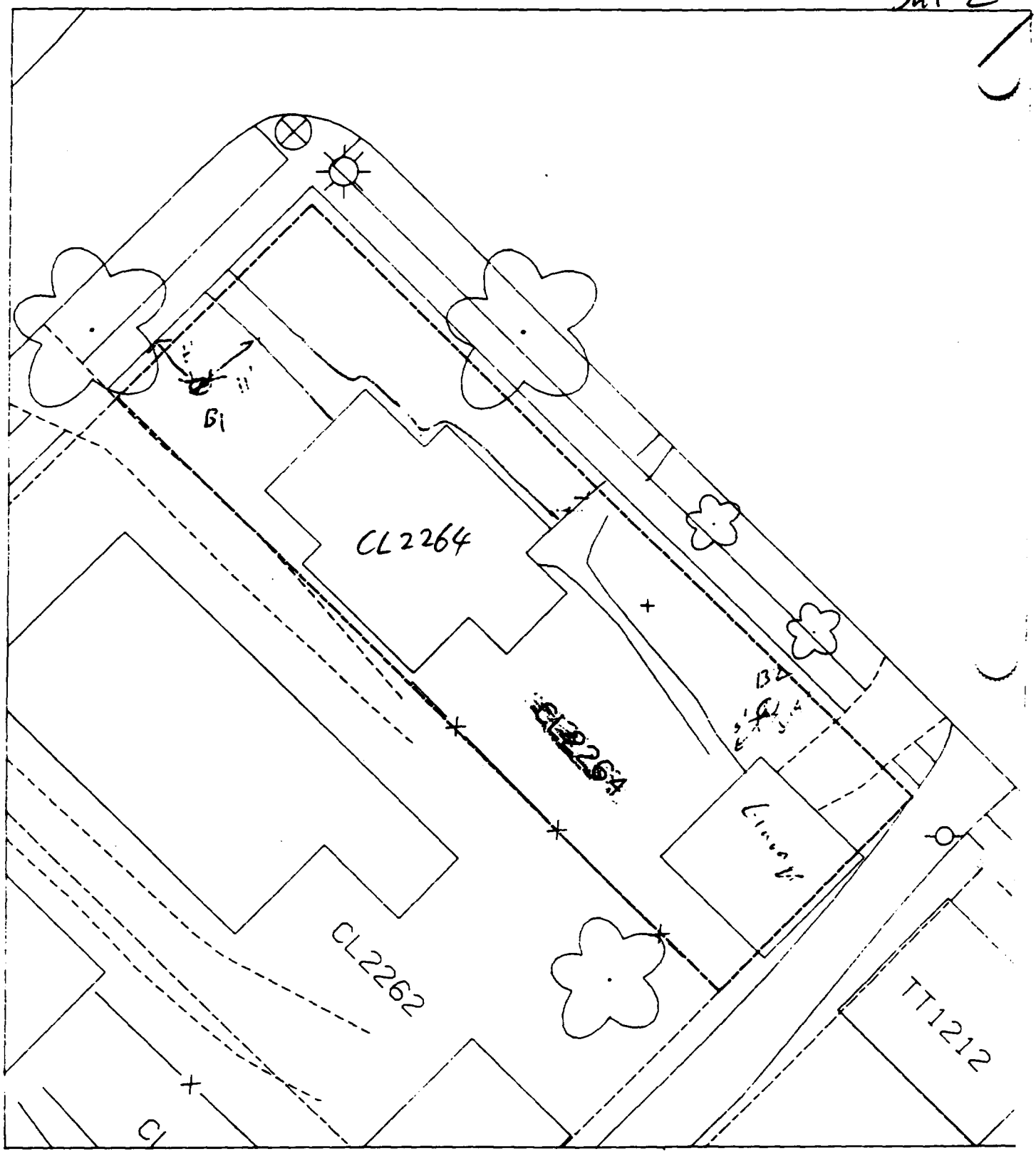

B1 11' [illegible] walk

[illegible] walk

B2 [illegible]

Sht 2

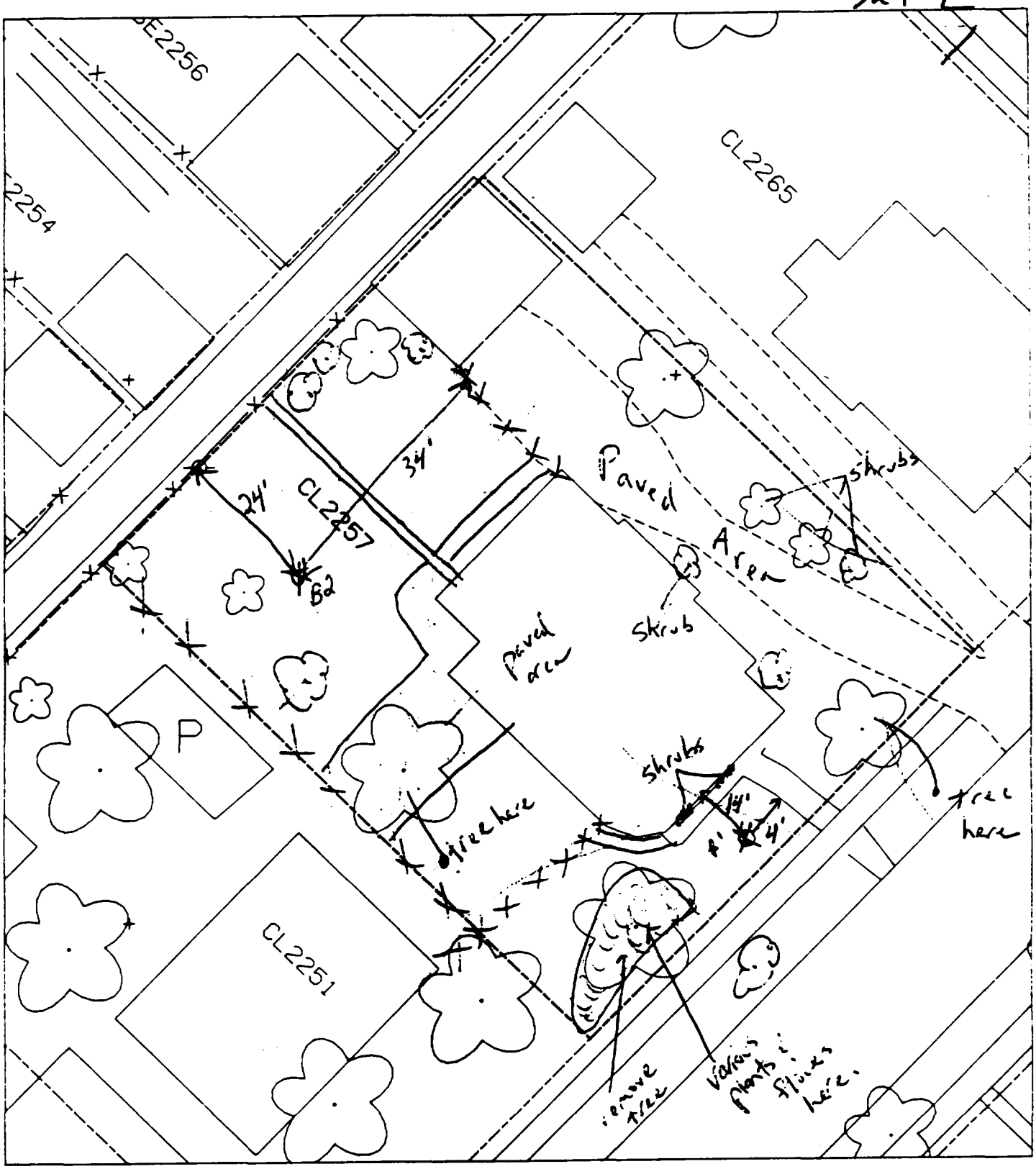

B1 - 14' south of house & 4' west of sidewalk.

% paved + house 45-50%

B2 - 24' south of fence & 34' west of drive.

Sht 2

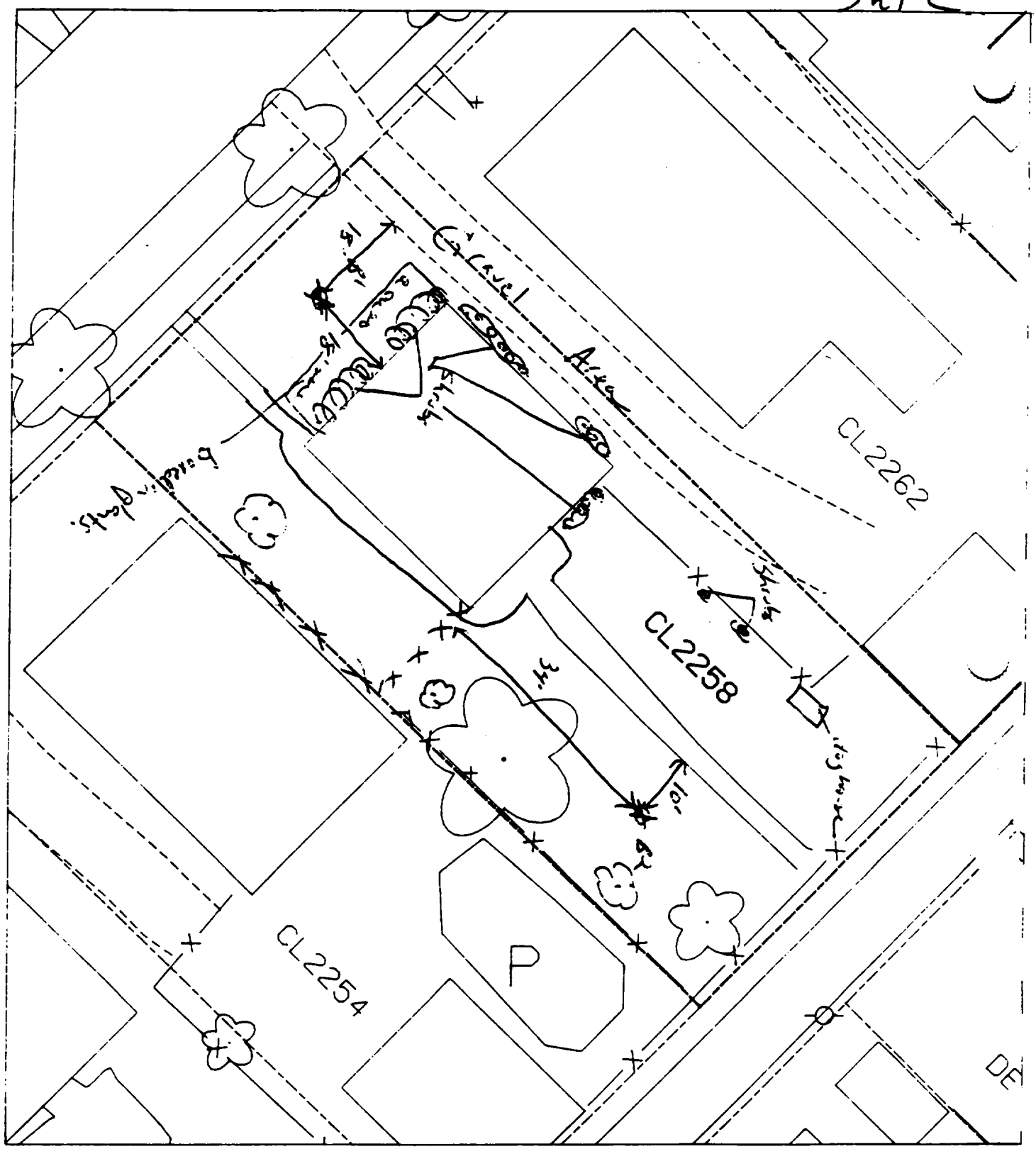

To pavid + house - 3

B1 - 18' north of house & 18' west of drive.

B2 - 10' west of sidewalk & 34' south of house.

DE2110
DE2112
AVEN
E

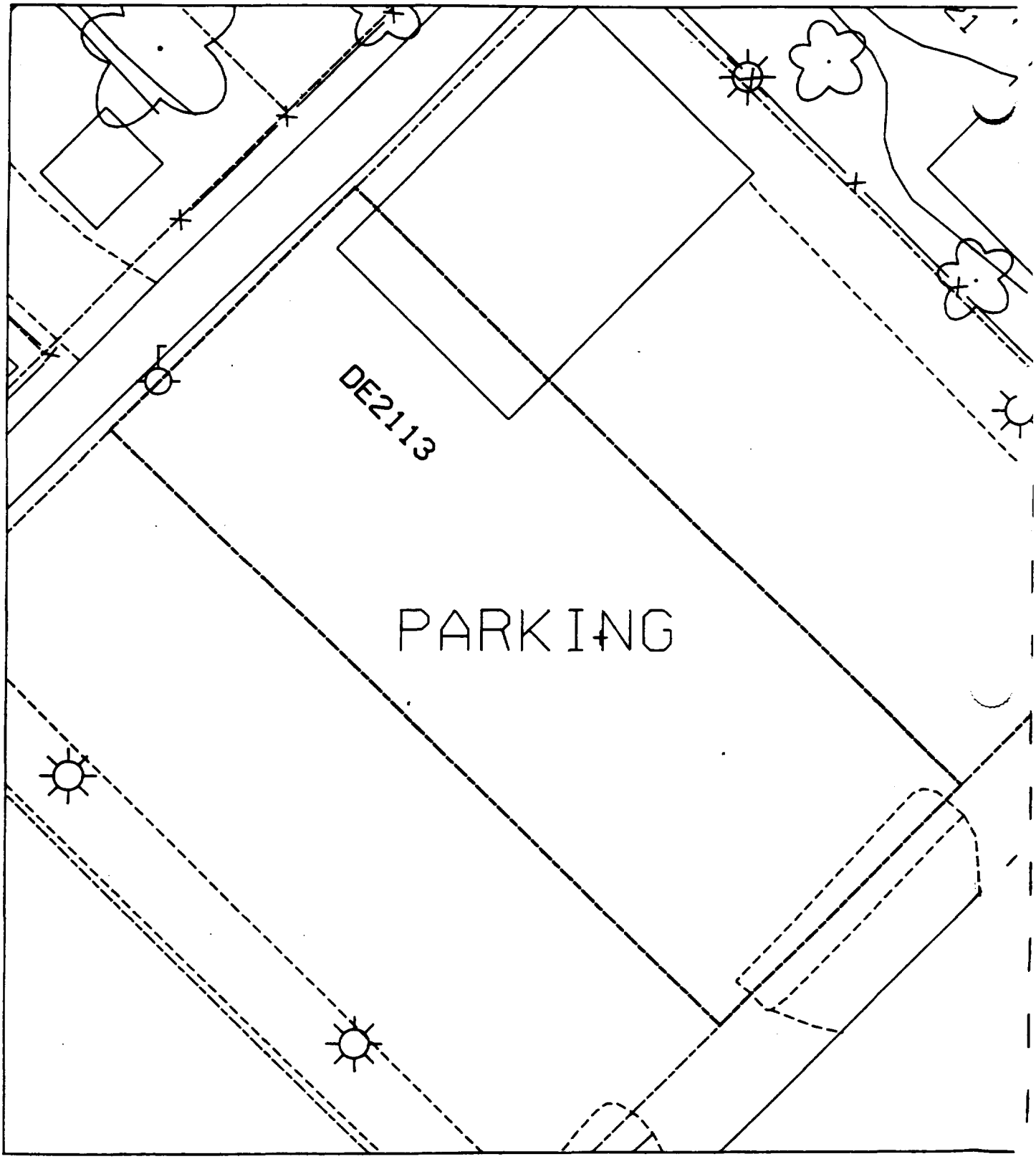
DE2113
PARKING

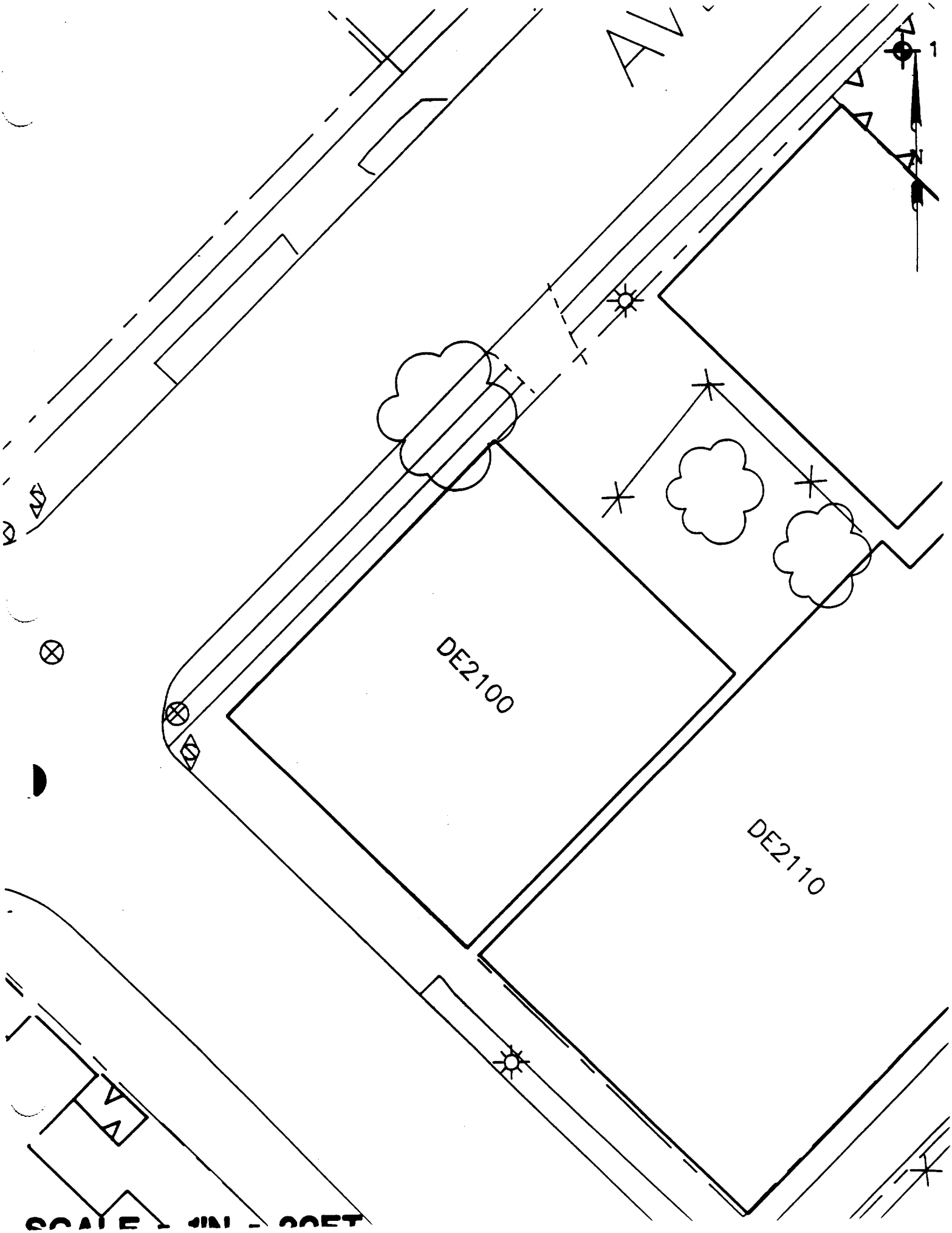
DE2100
DE2110

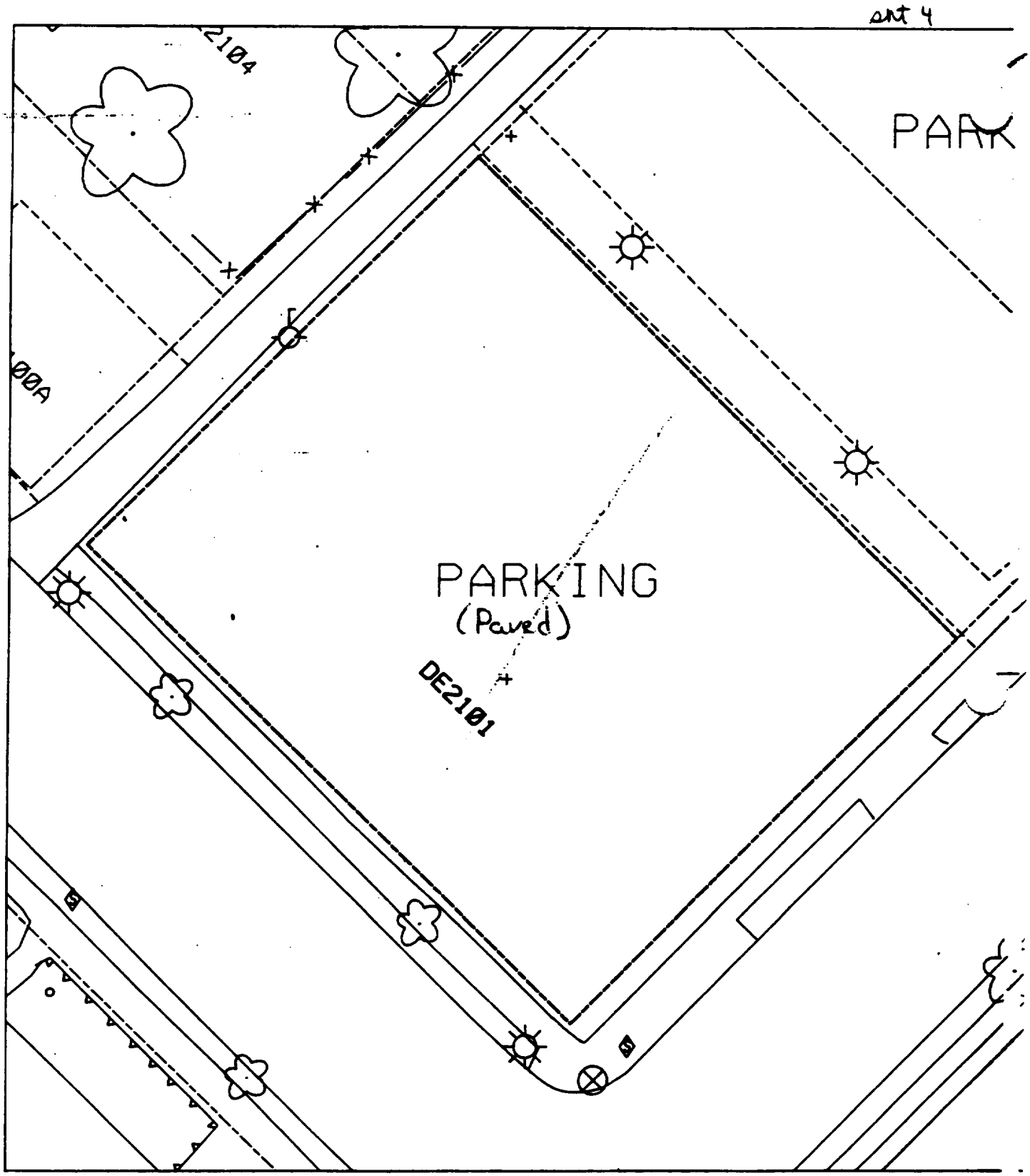

No sampling

100 % paved -

B1 -

All paved

B2 -

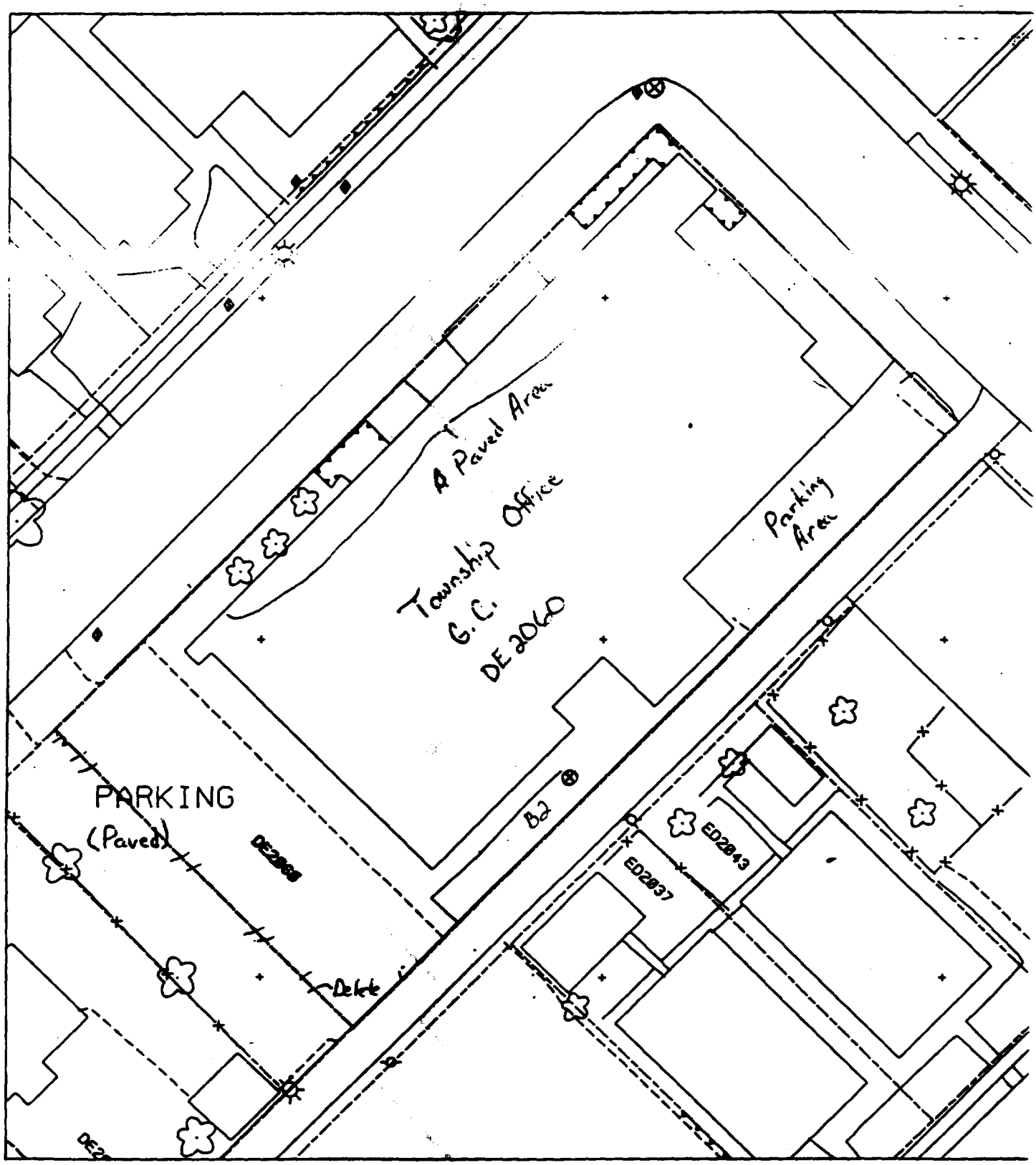
A Paved Area
Township Office
G.C.
DE2060
Parking Area
PARKING
(Paved)
DE2060
B2
ED2043
ED2037
Delete

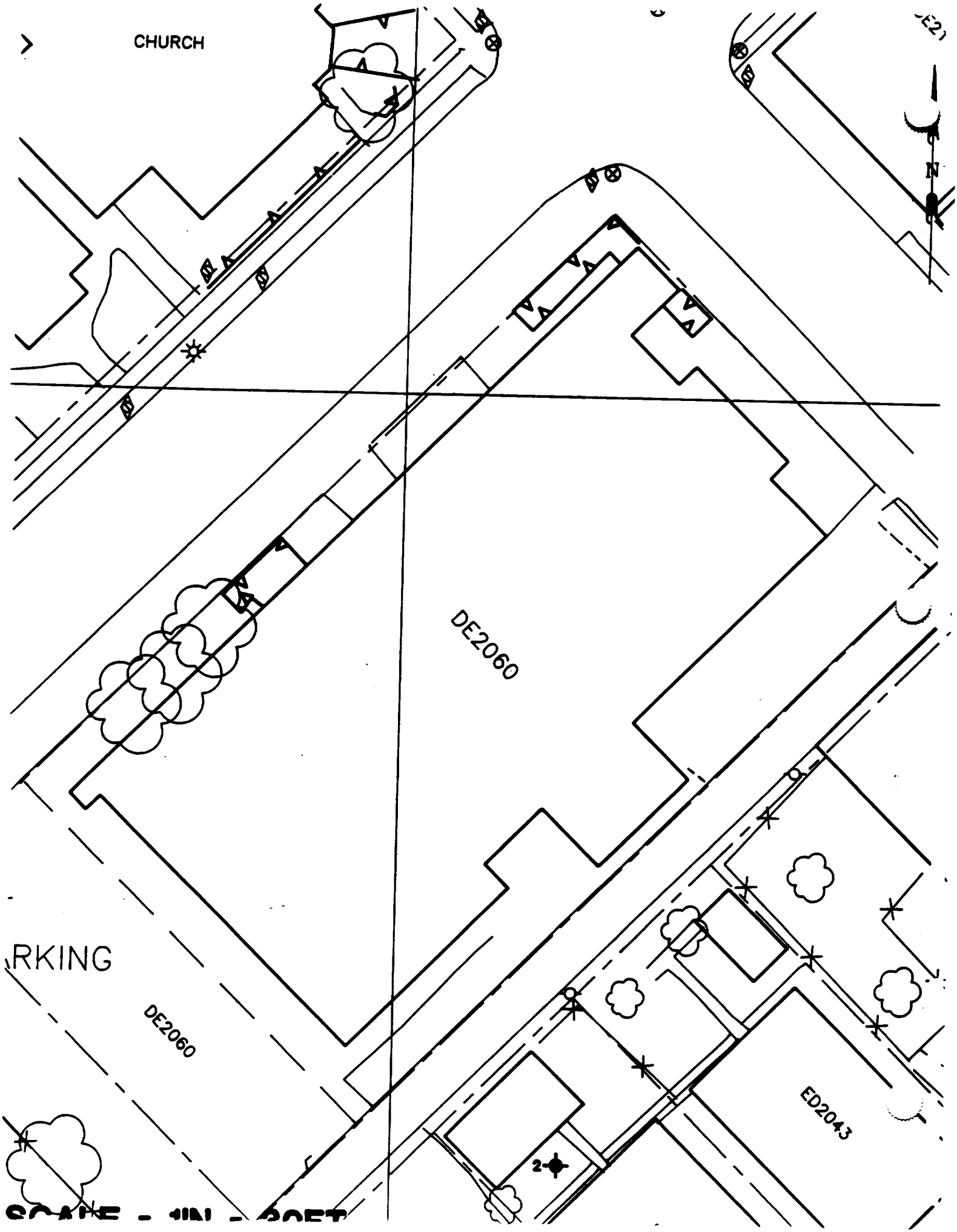
CHURCH
DE2060
RKING
DE2060
ED2043
2
N

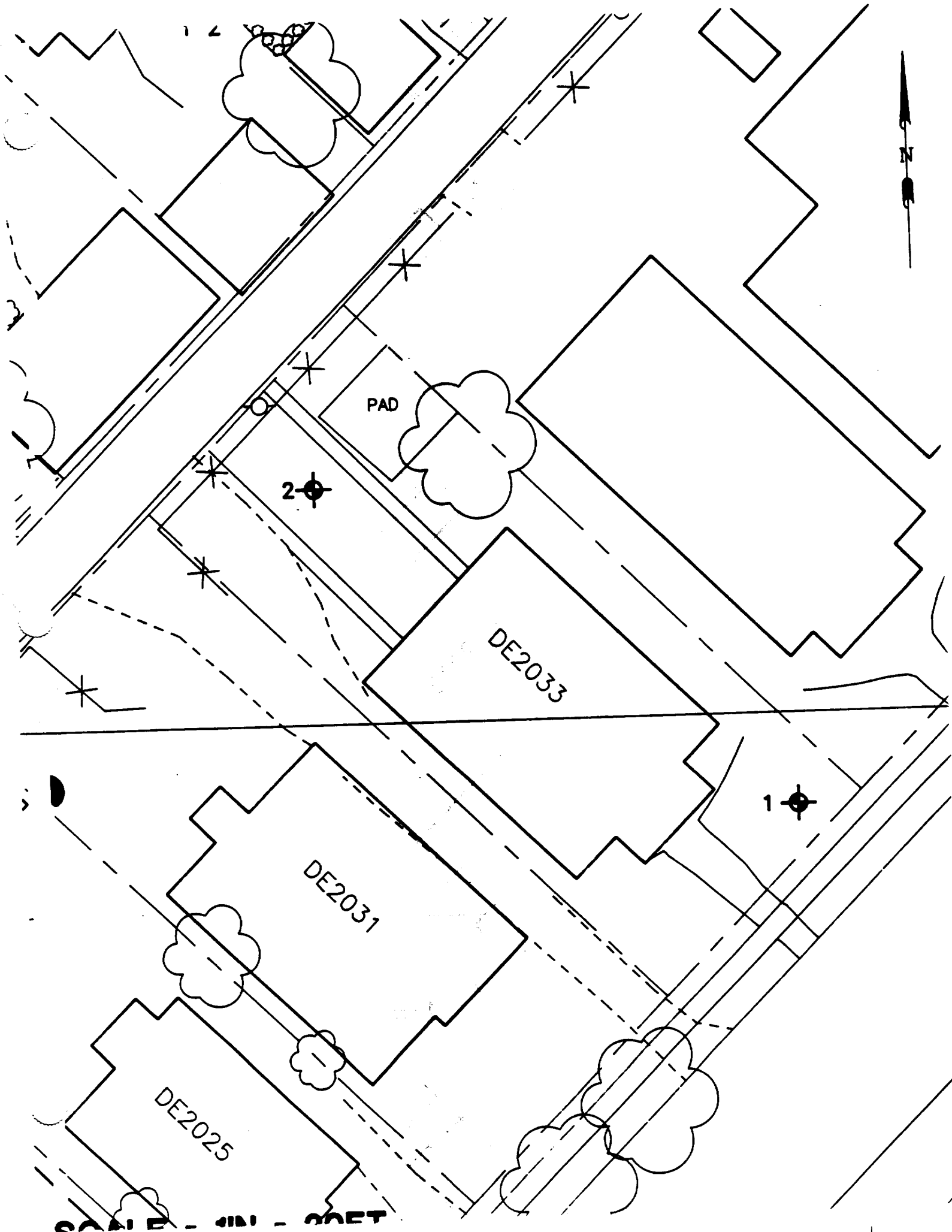
N
PAD
2
DE2033
1
DE2031
DE2025

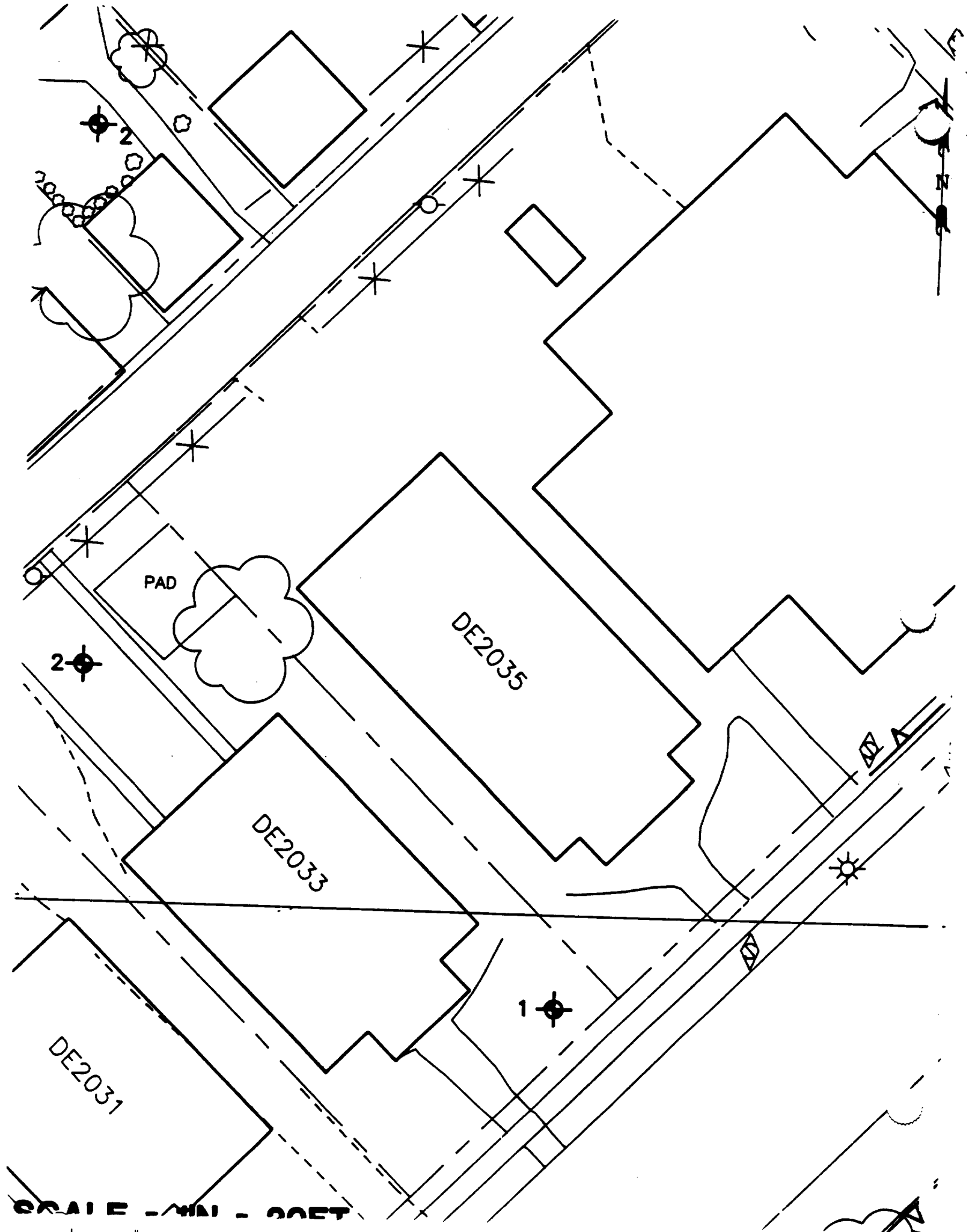
2
2
PAD
DE2035
DE2033
DE2031
1
N

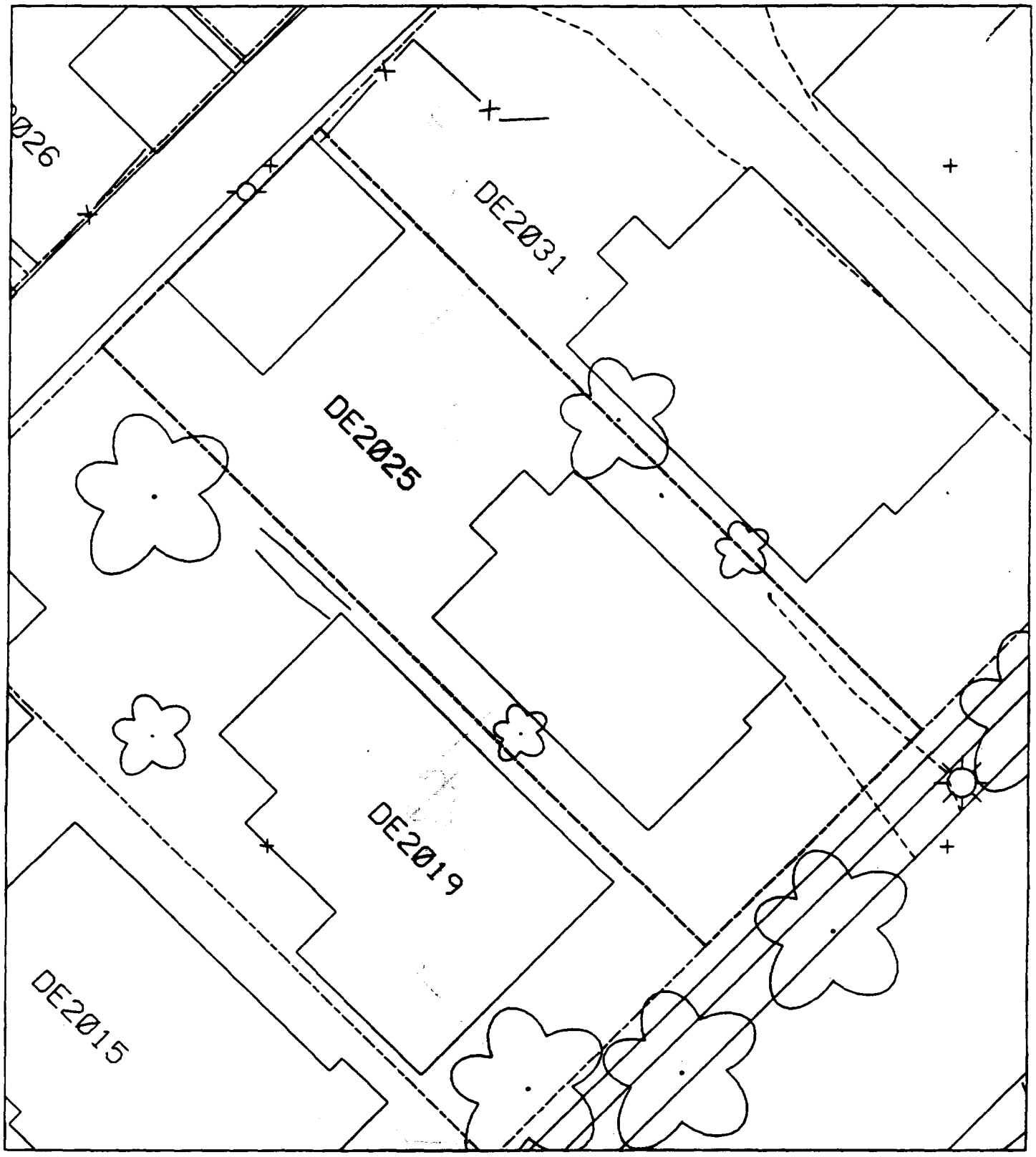
026
DE2031
DE2025
DE2019
DE2015

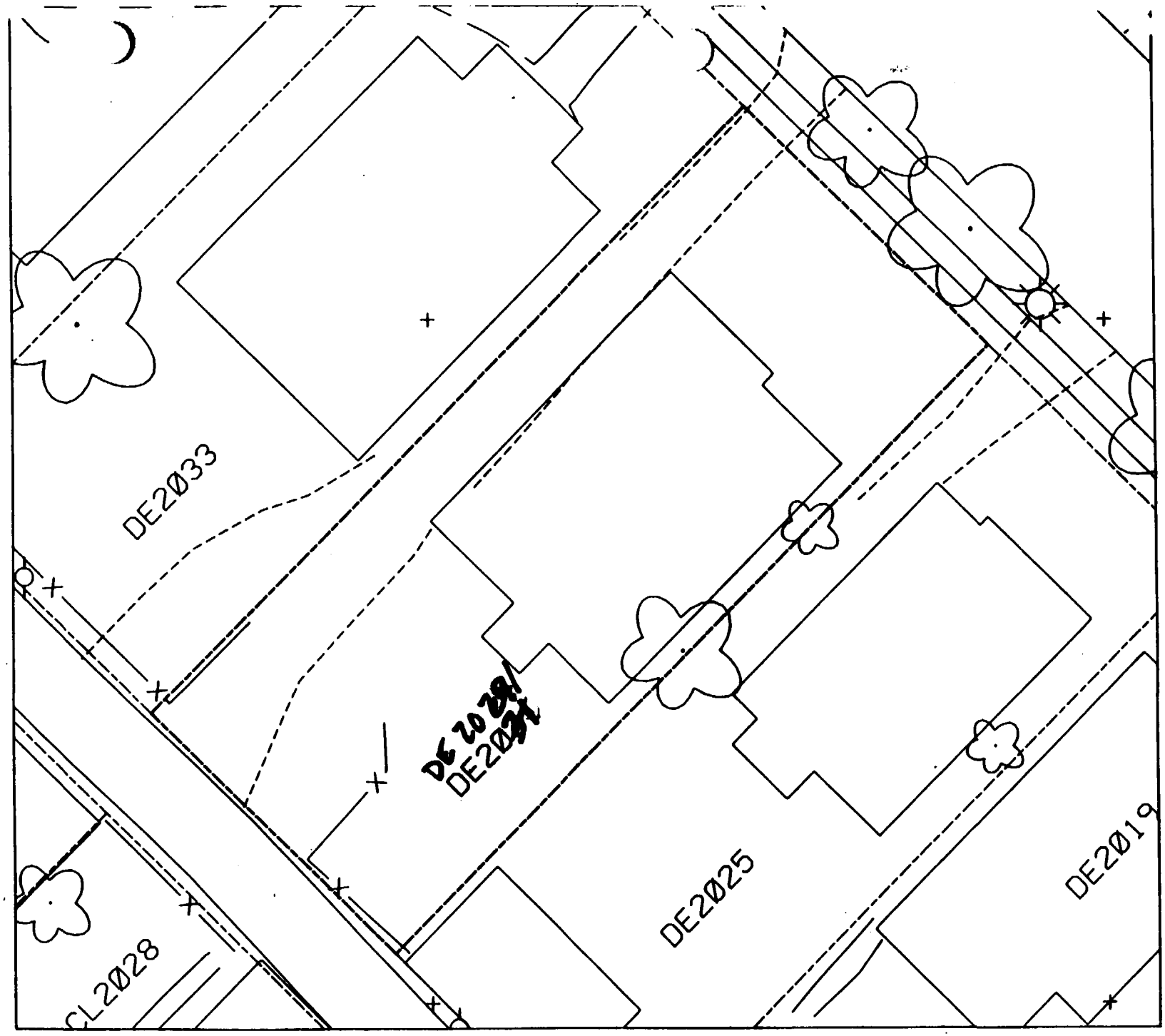
DE2Ø33
DE2Ø25
DE2Ø19
CL2Ø28

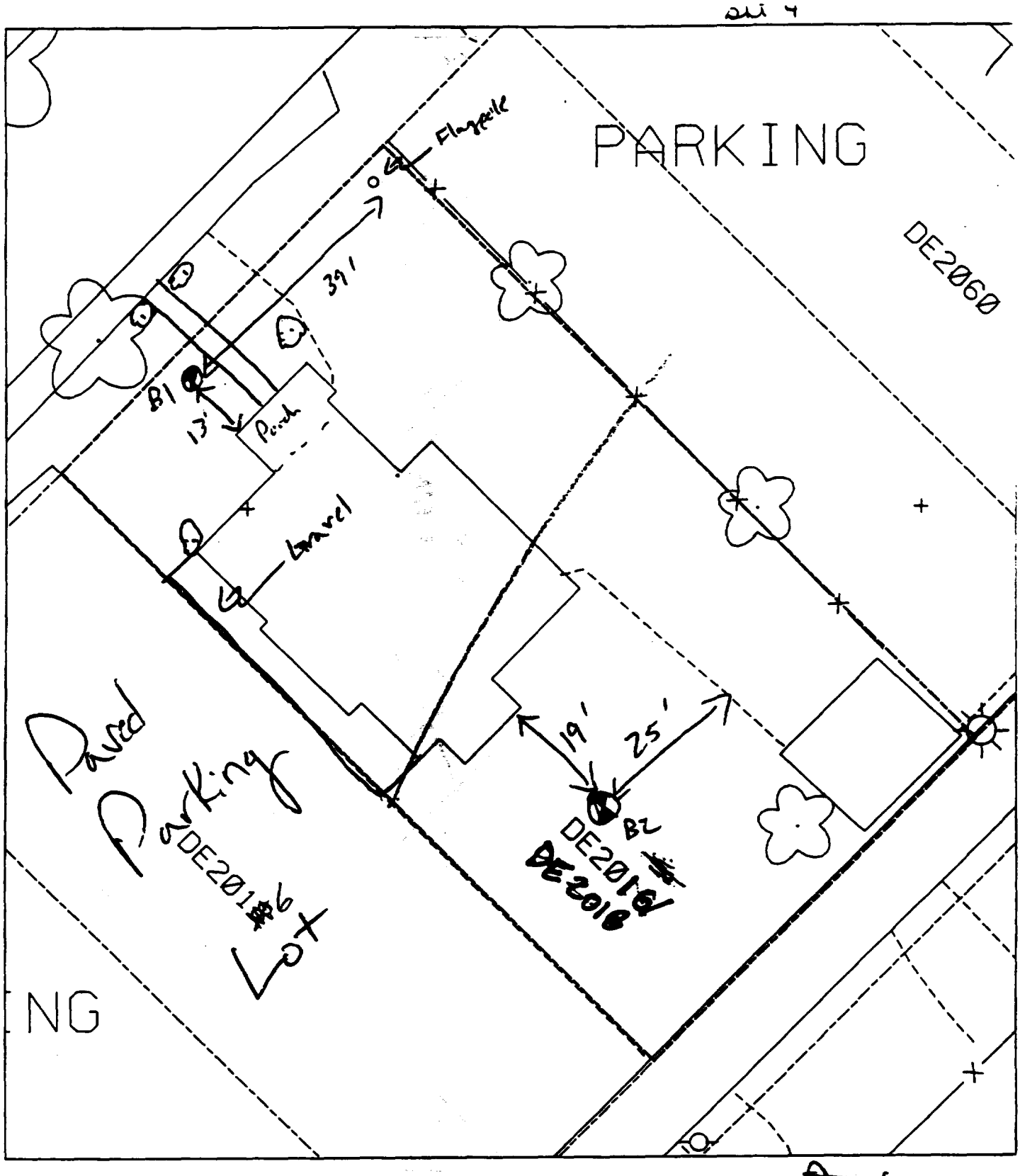

B1 13' W of porch
39' S of flagpole

B2 19' E of house
25' S of drive

~~50% Paved~~
70% Paved

exhibit 4

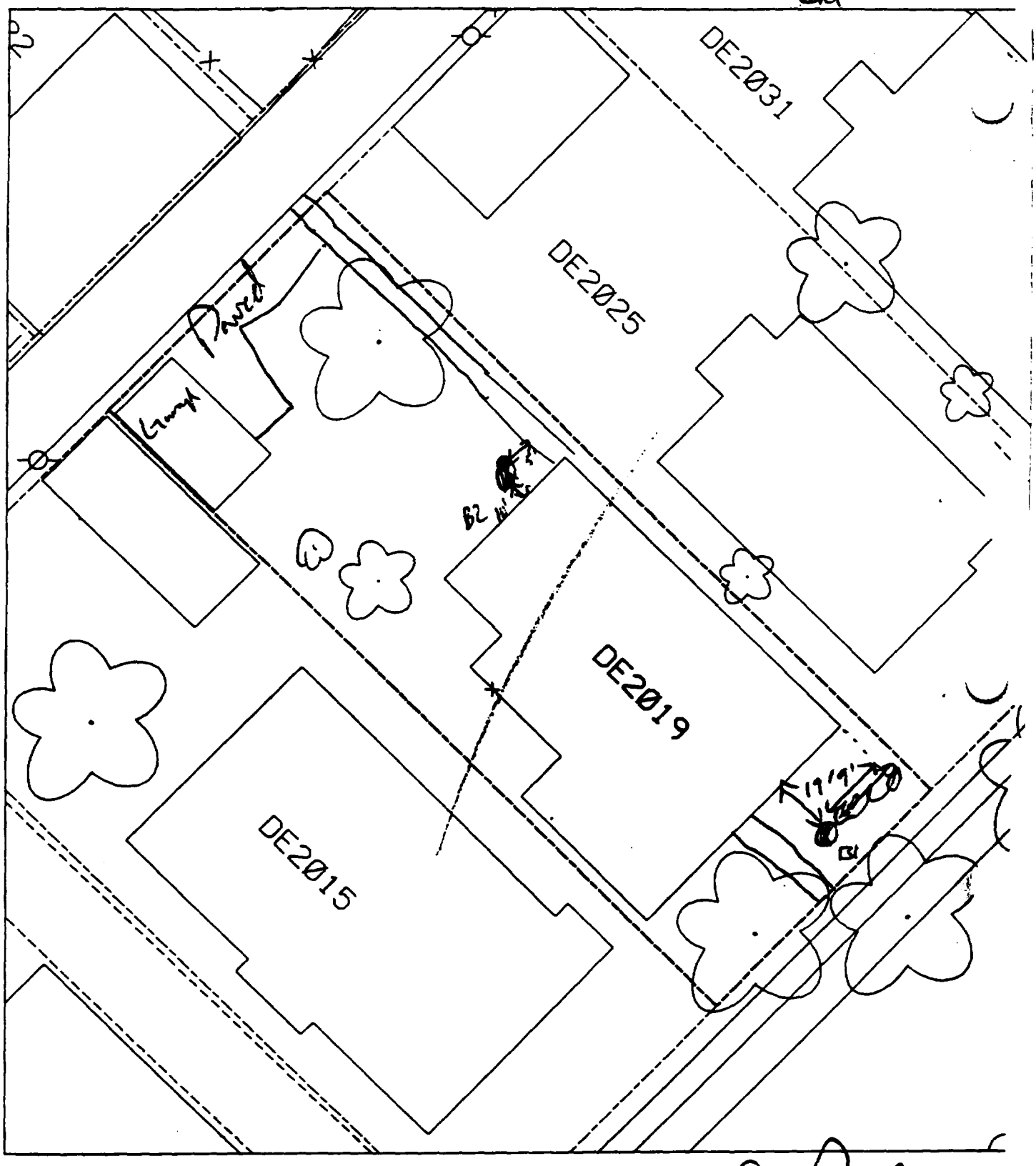

B1 9' S of line of house
19' E of house

B2 5' S of walk
10' W of house

50 % Paved

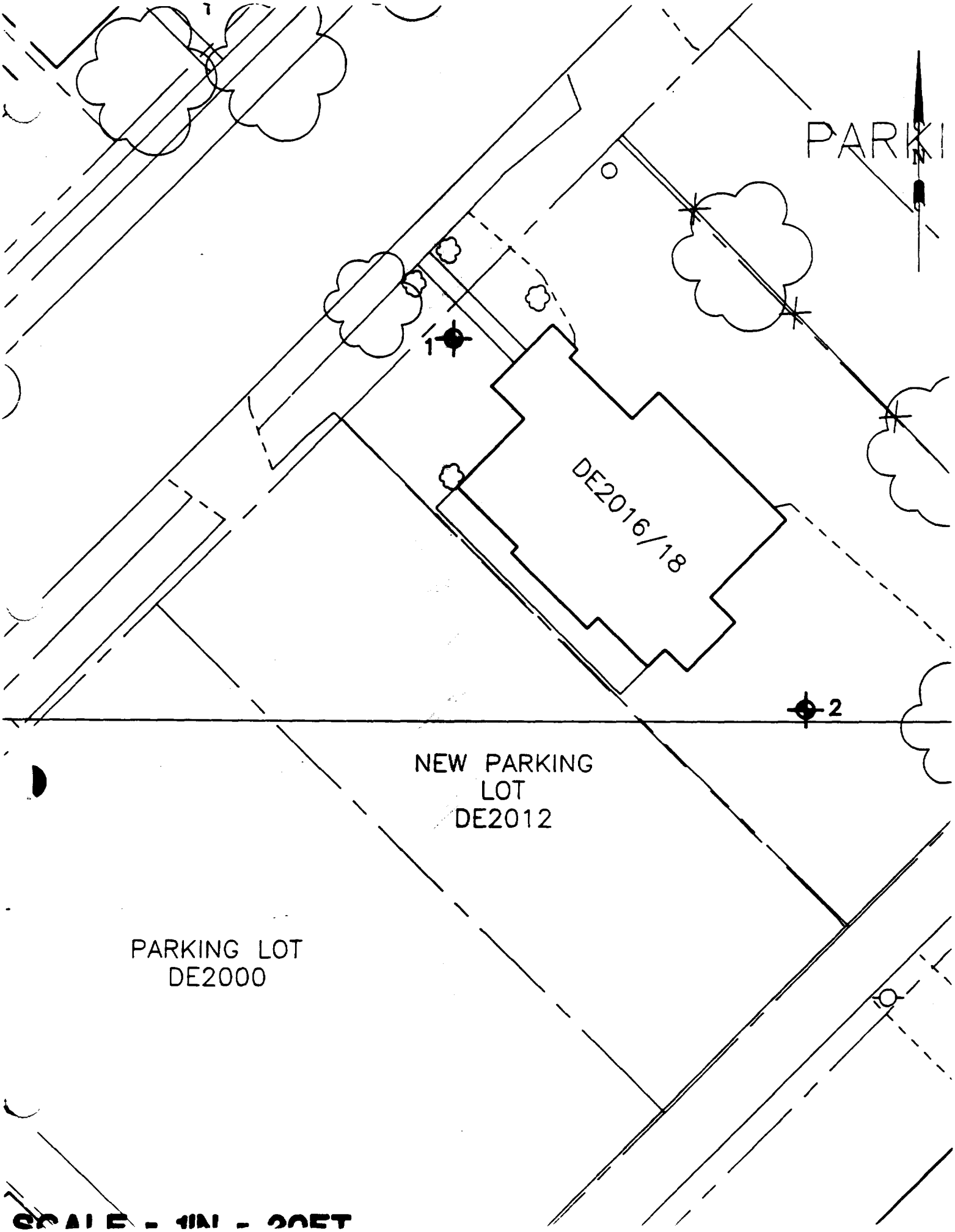
PARKI
N
1
DE2016/18
2
NEW PARKING
LOT
DE2012
PARKING LOT
DE2000

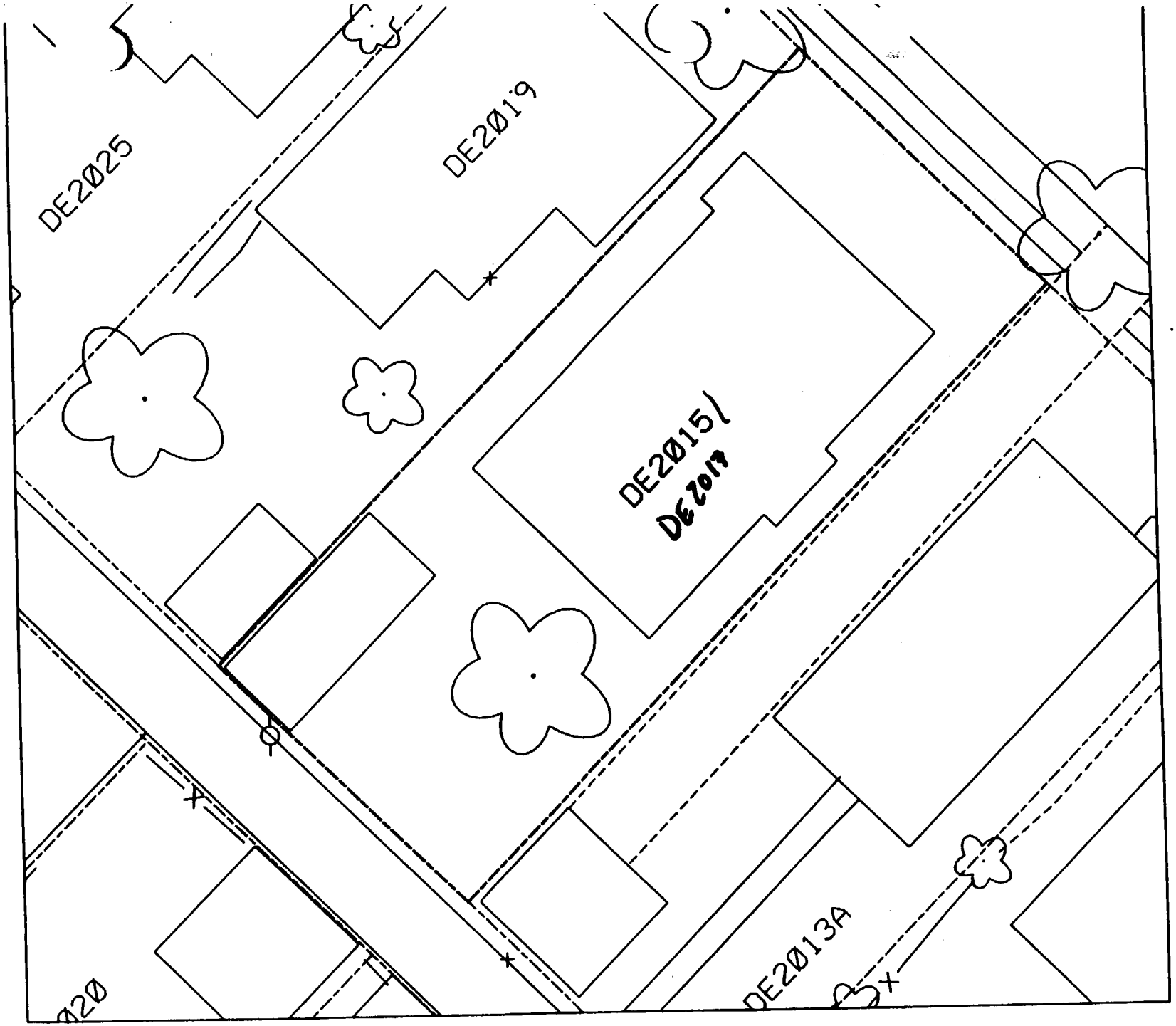
DE2025
DE2019
DE2015
DE2019
DE2013A
020

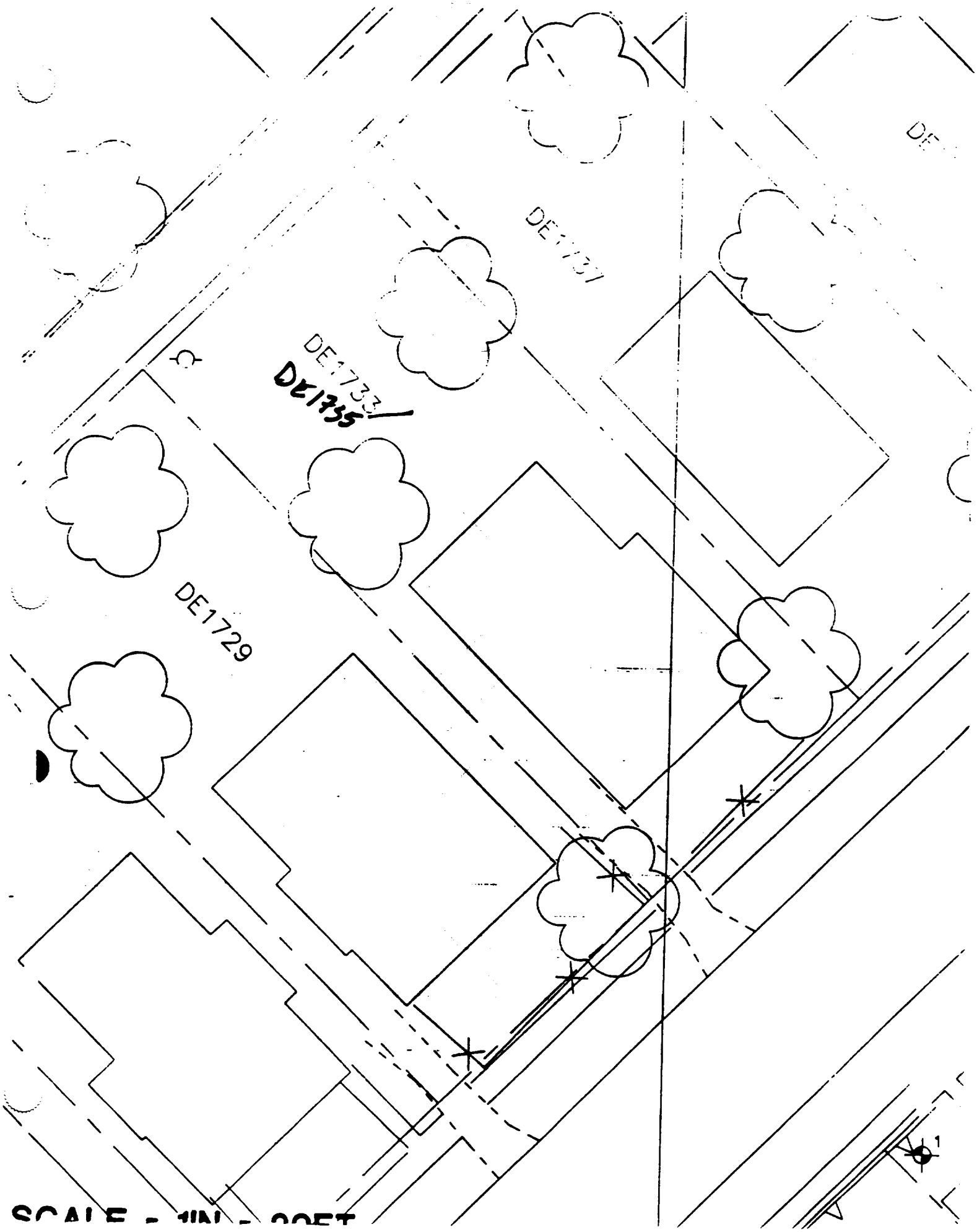
DE1731
DE1733
DE1735
DE1729
1

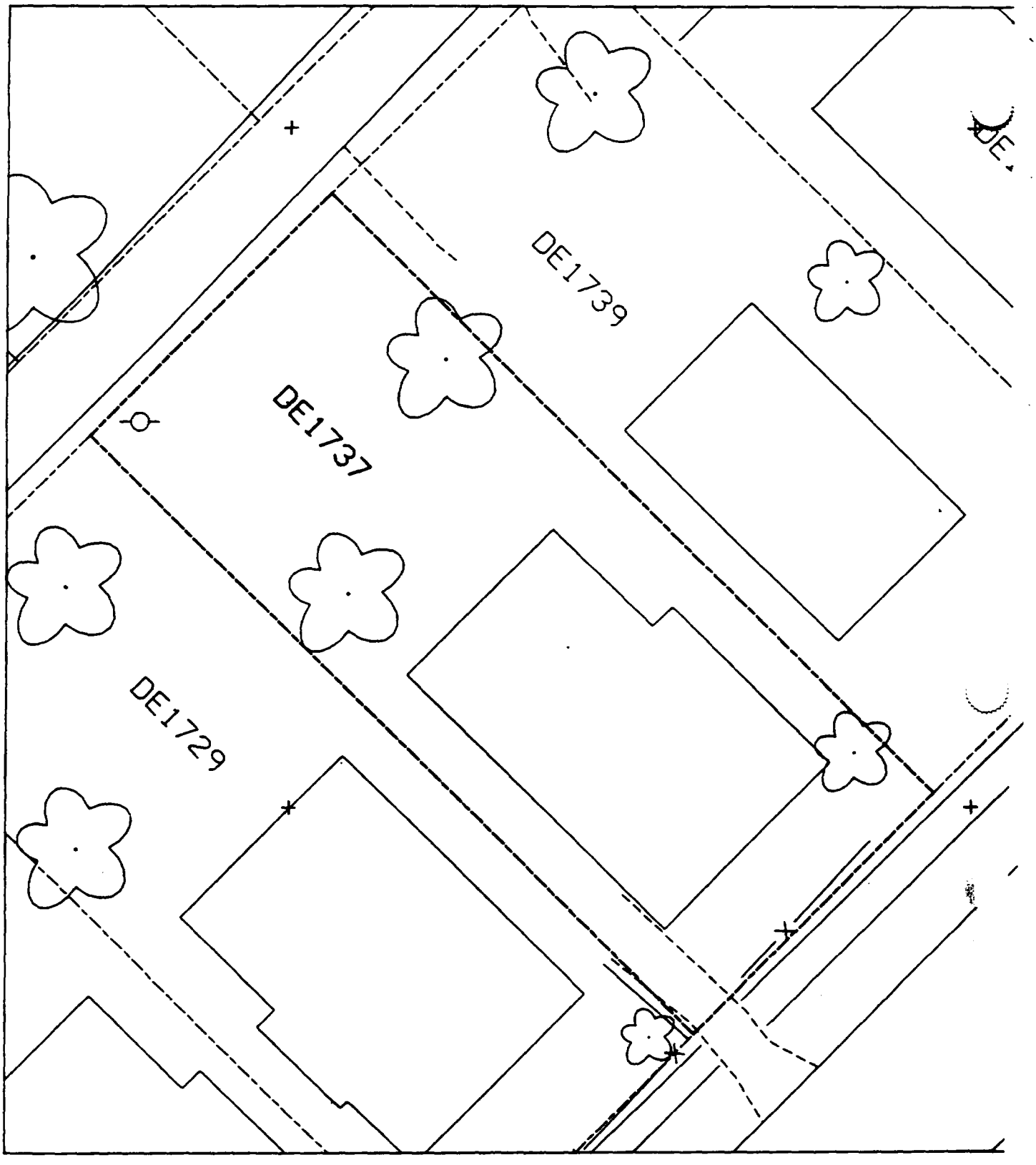
DE1739
DE1737
DE1729

Sht 7

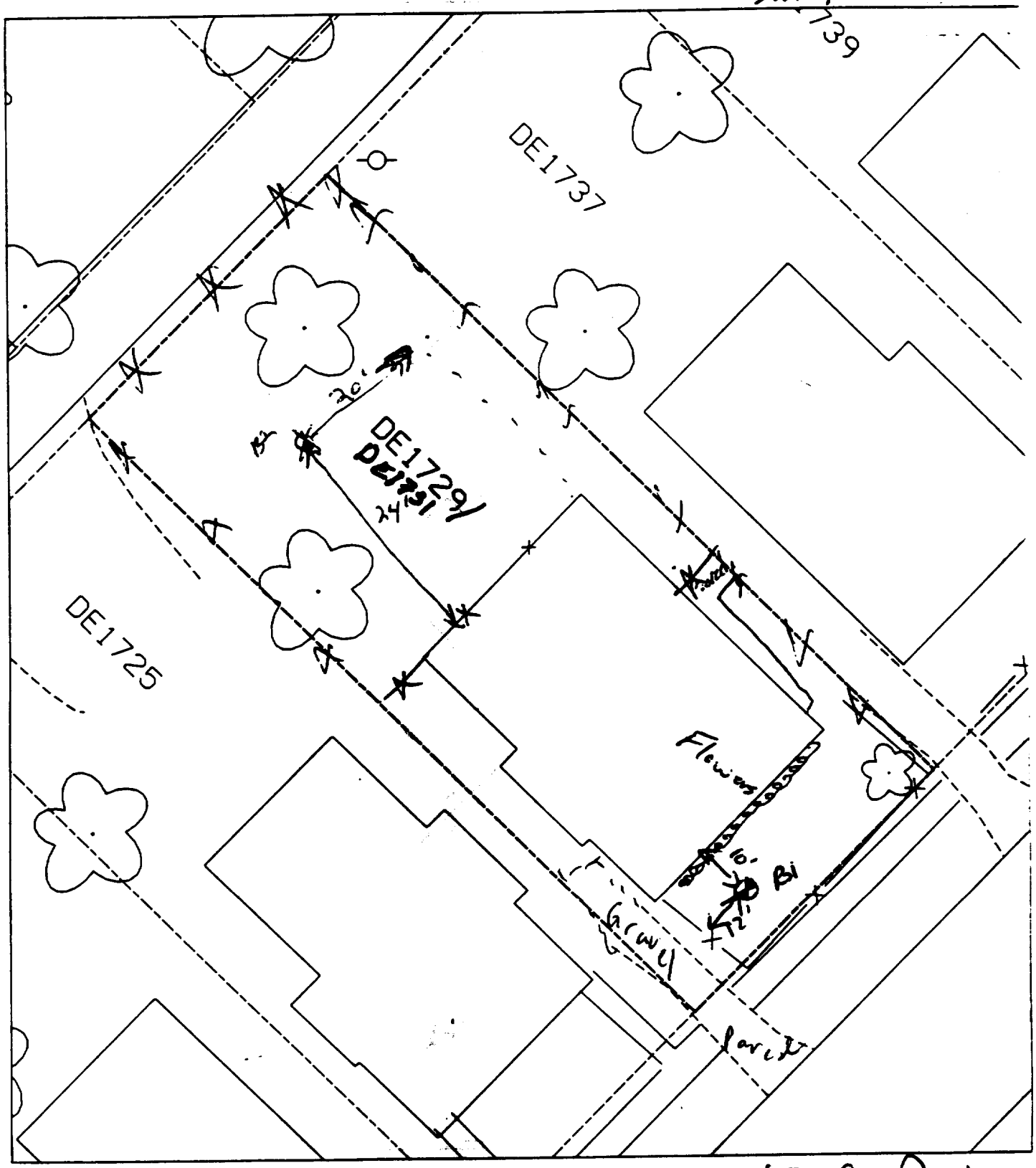

40 % Paved

B1 12' N of fence
10' E of house

B2 - GATE LOCKED - ~~All ground~~ 20' west of corner of house & 24' north of house.

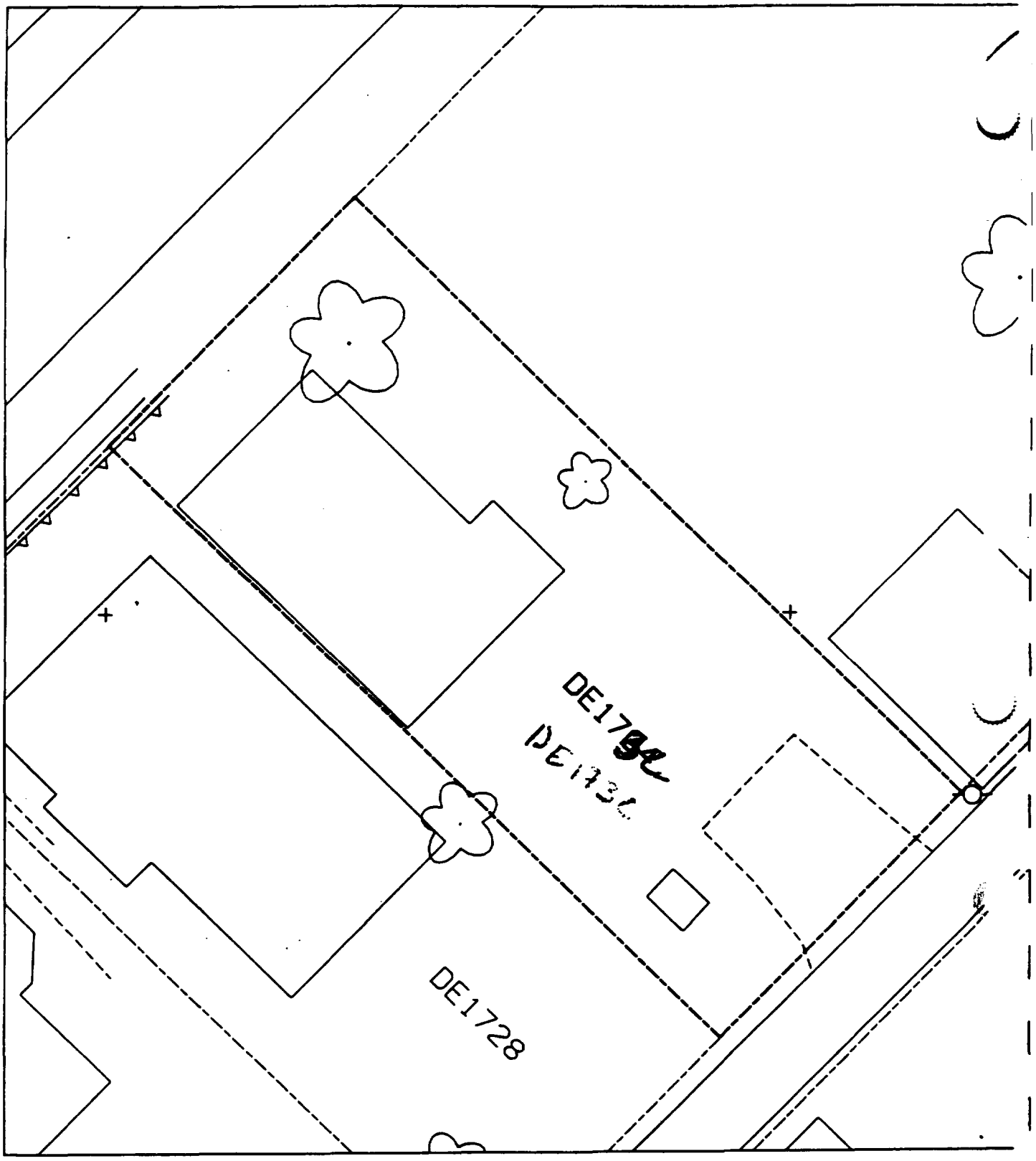

After 1714

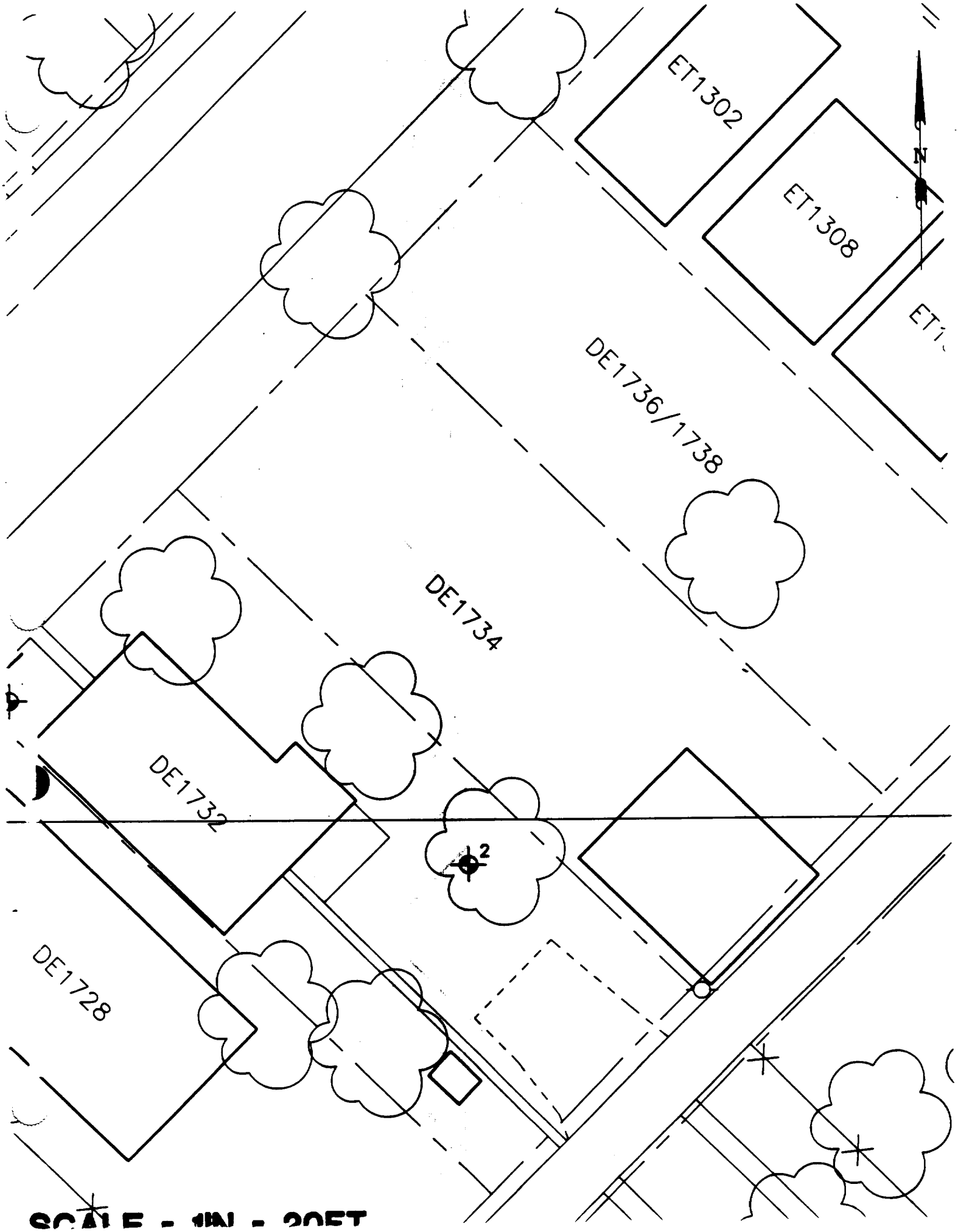
ET1302
ET1308
N
DE1736/1738
DE1734
DE1732
2
DE1728
SCALE - 1IN - 20FT

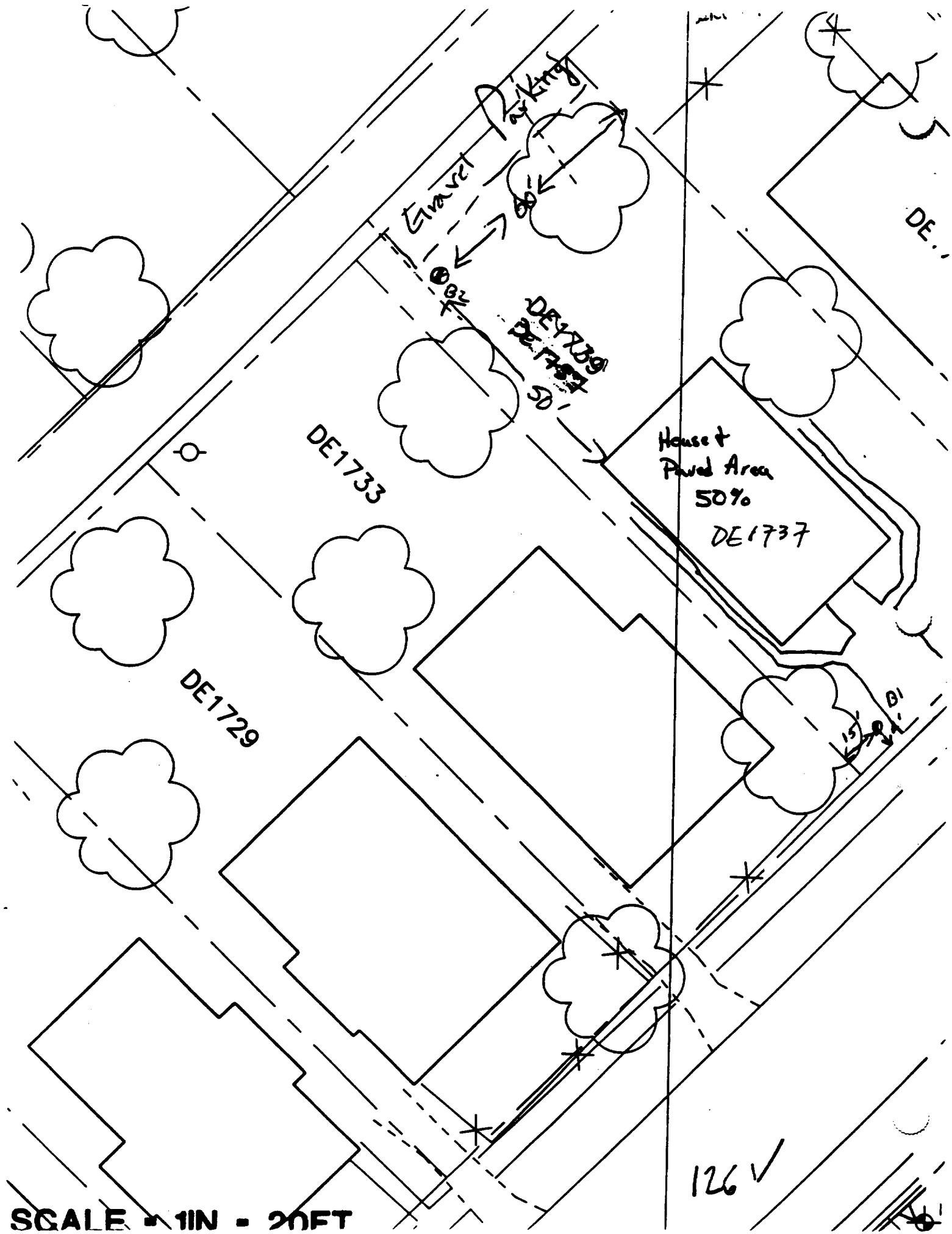

SCALE = 1IN = 20FT

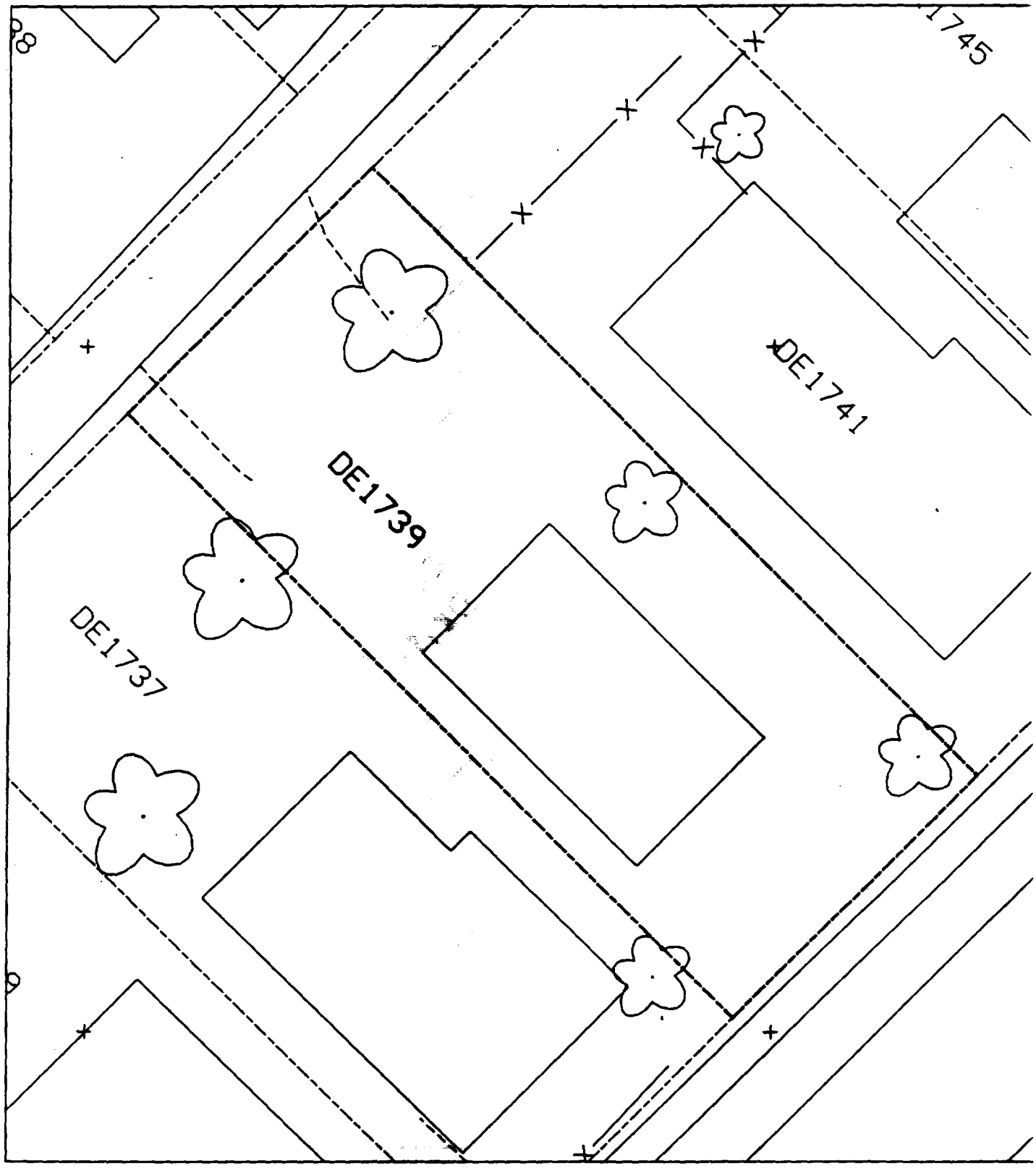
DE1739
DE1741
DE1737

DE1745
DE1741/
DE1743
DE1739

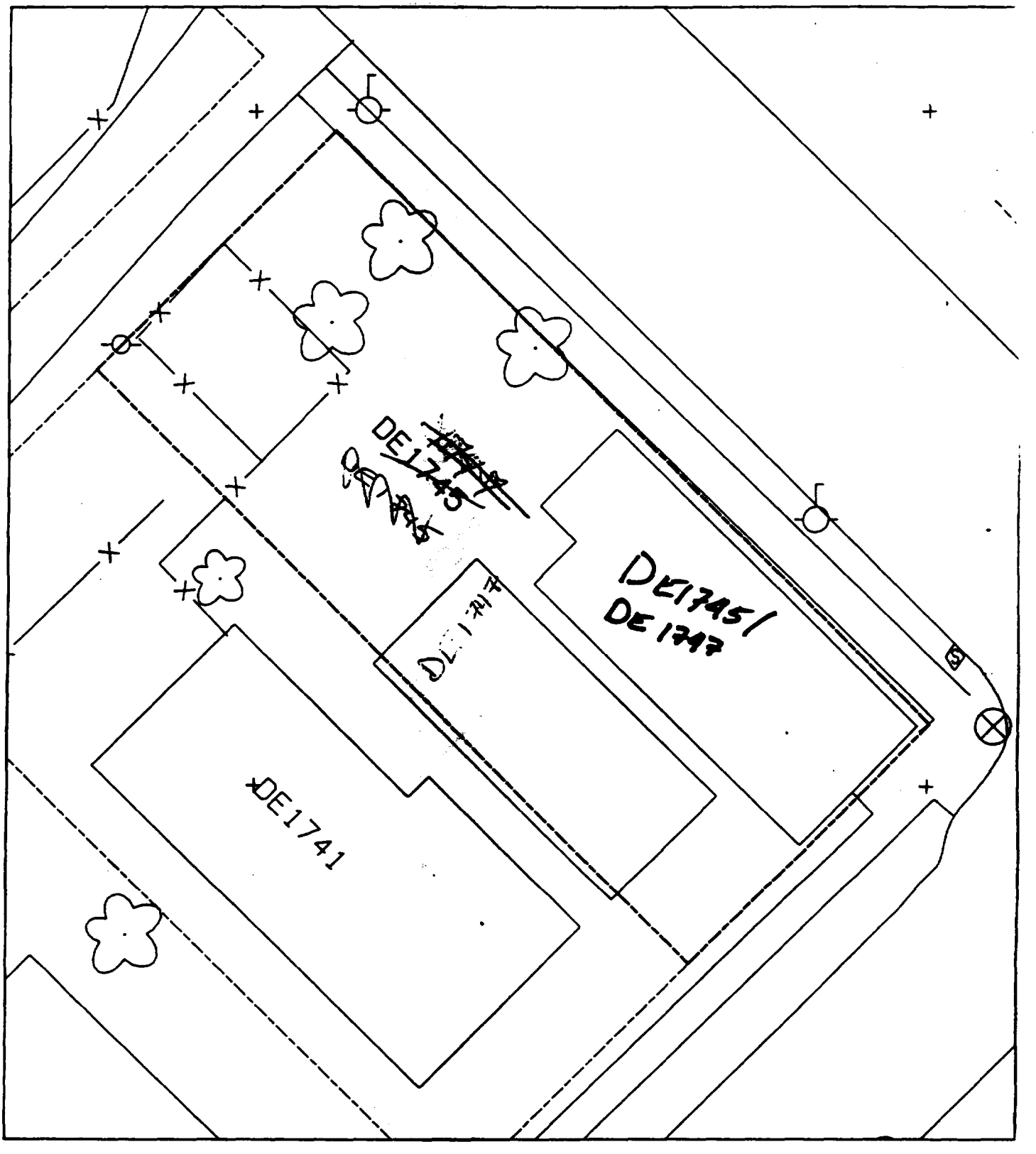
DE1745
DE1745/
DE 1747
DE1741

PARKING
NEW PARKING LOT
DE2000
DE 2000
TW1311
DE2016
DELMAR 2016/1
CHURCH

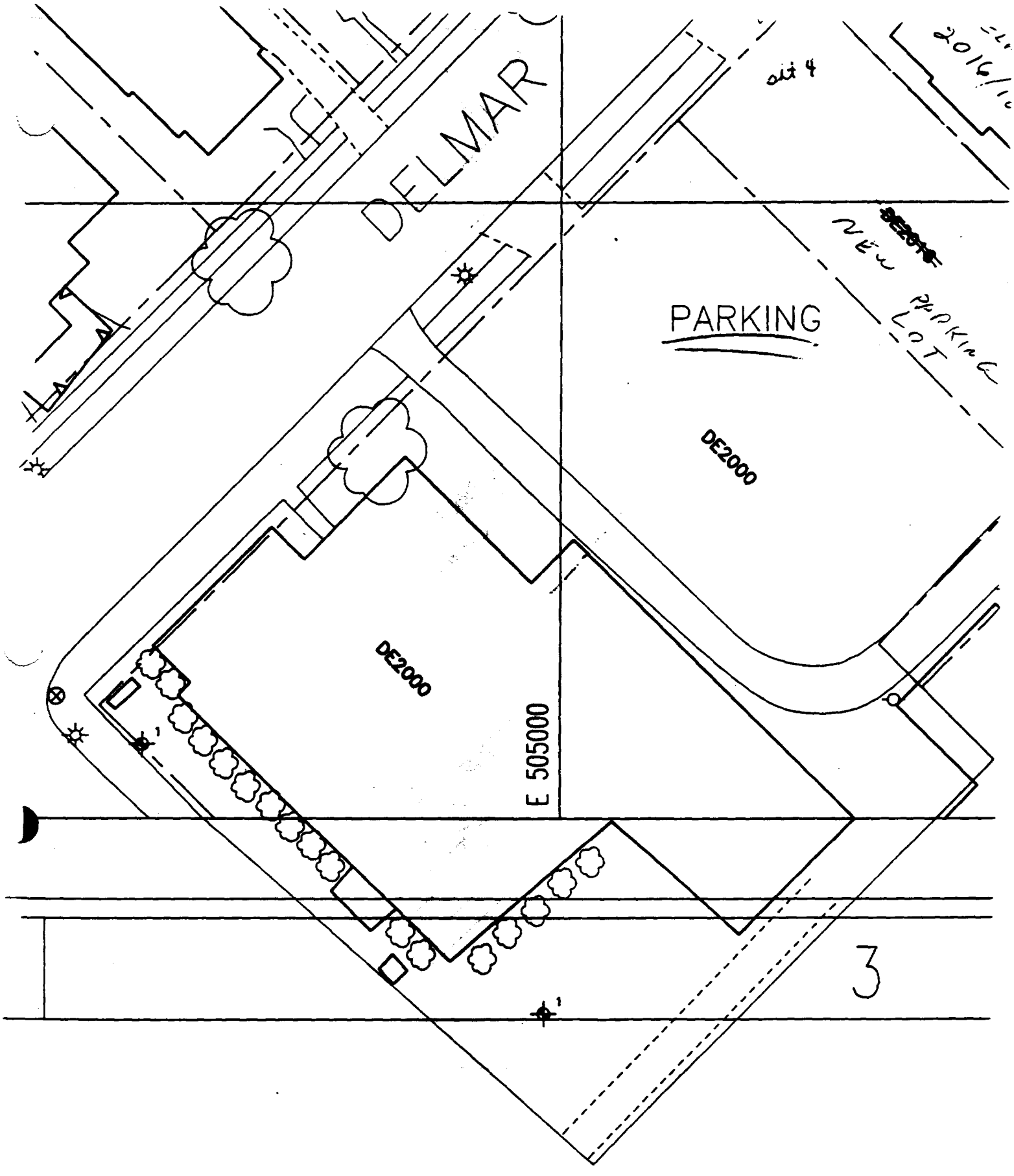

SCALE: 1IN = 30FT

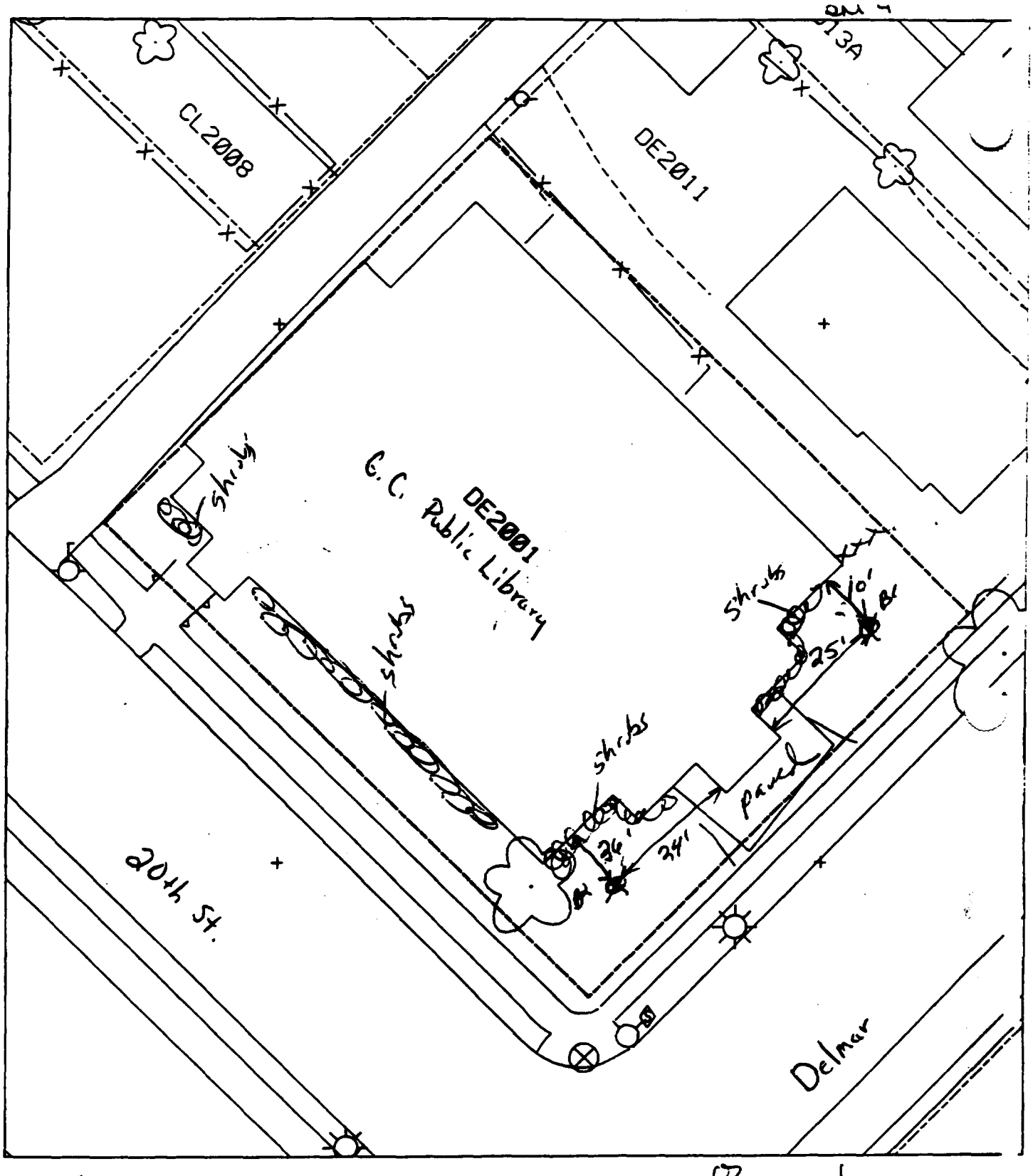

1" = 31.4'

% paved - 90%

2 Borings - [illegible] Lead

B1 - 10' south of building & 25' east of building.

B2 - 24' west of building & 26' south of building.

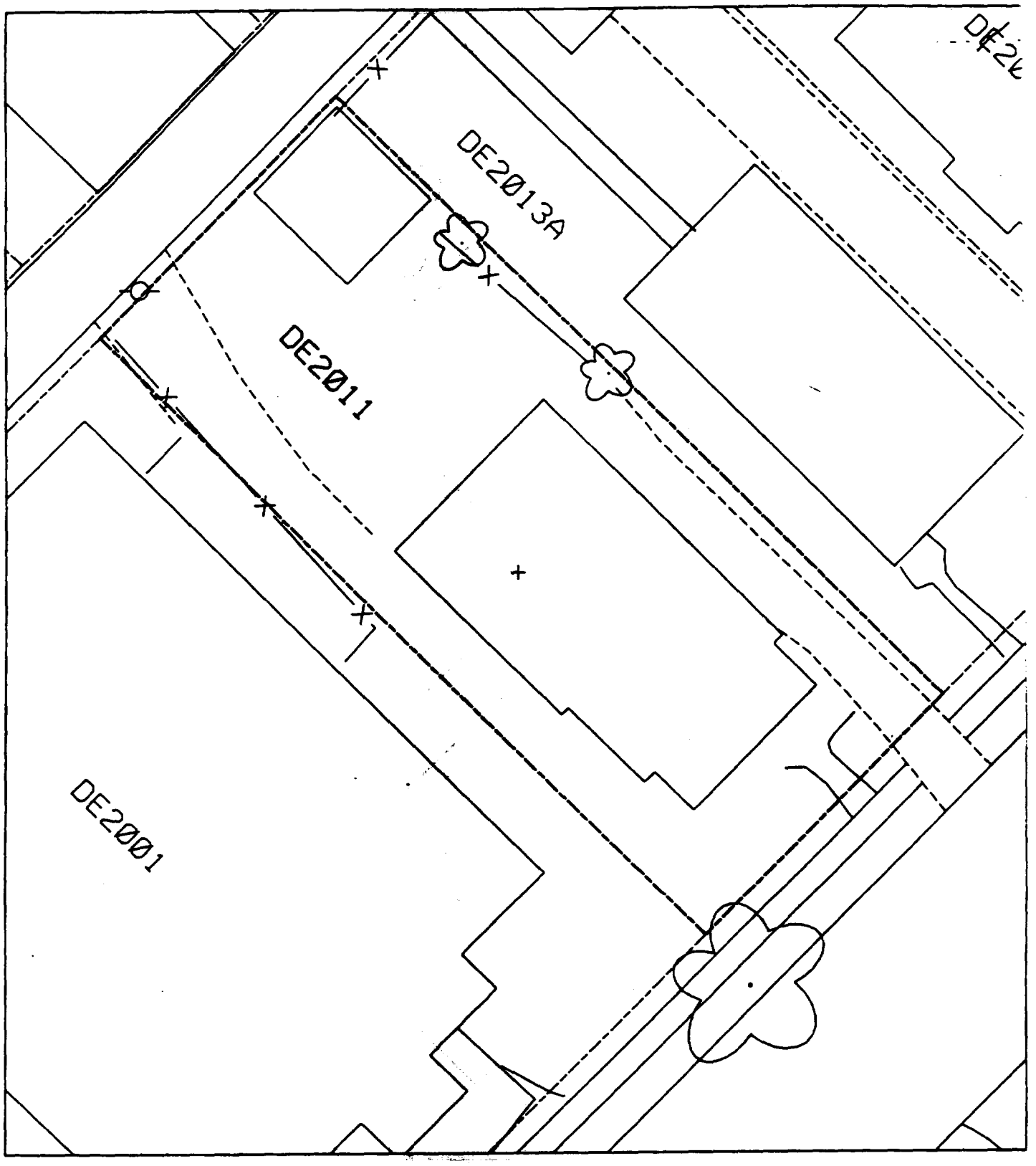

1" = 20'

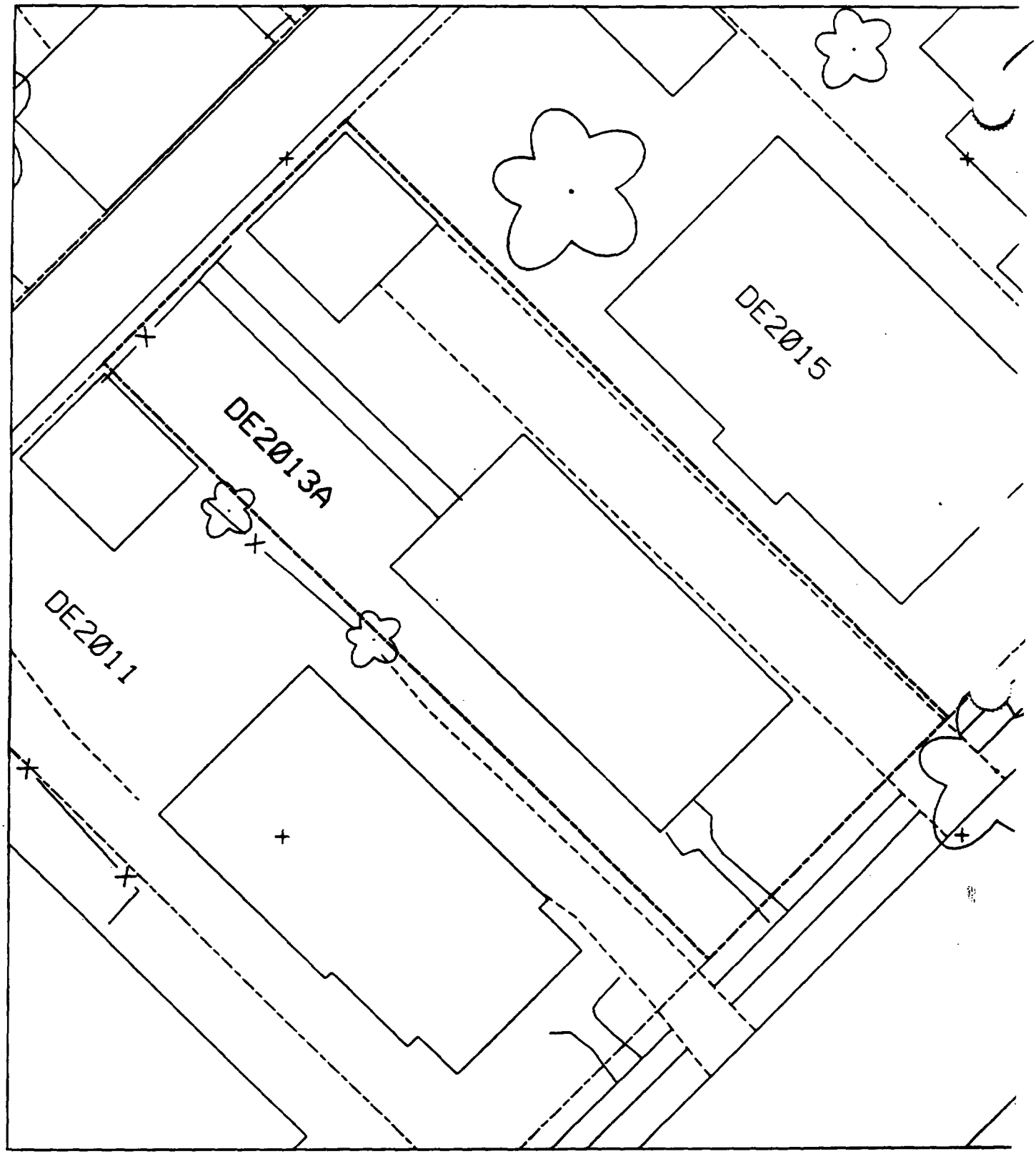
DE2015
DE2013A
DE2011

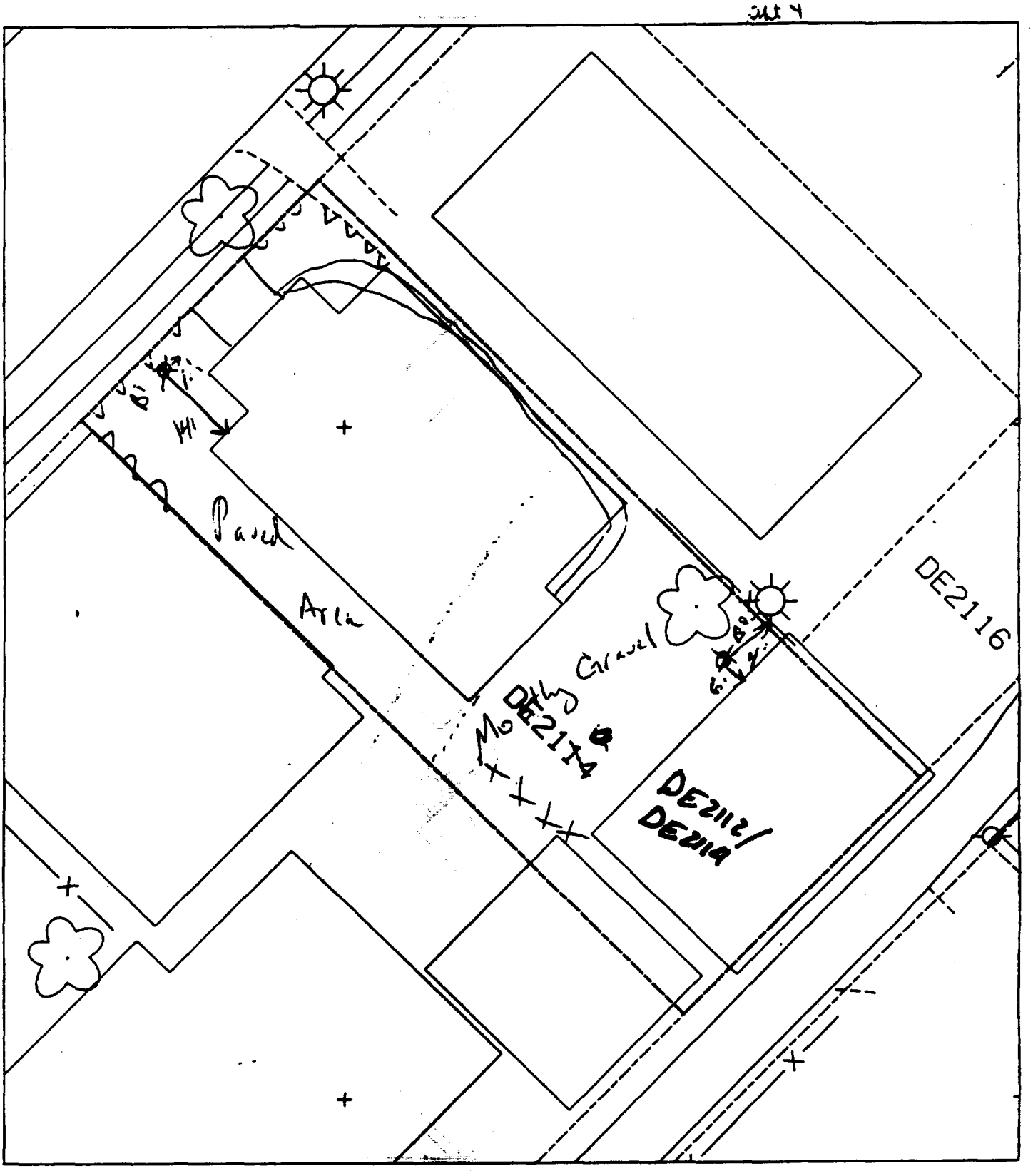

% paved 85%

B1 – 1' west of corner of house & 141' north of house.

B2 – 6' north of house & 4' west of fence.

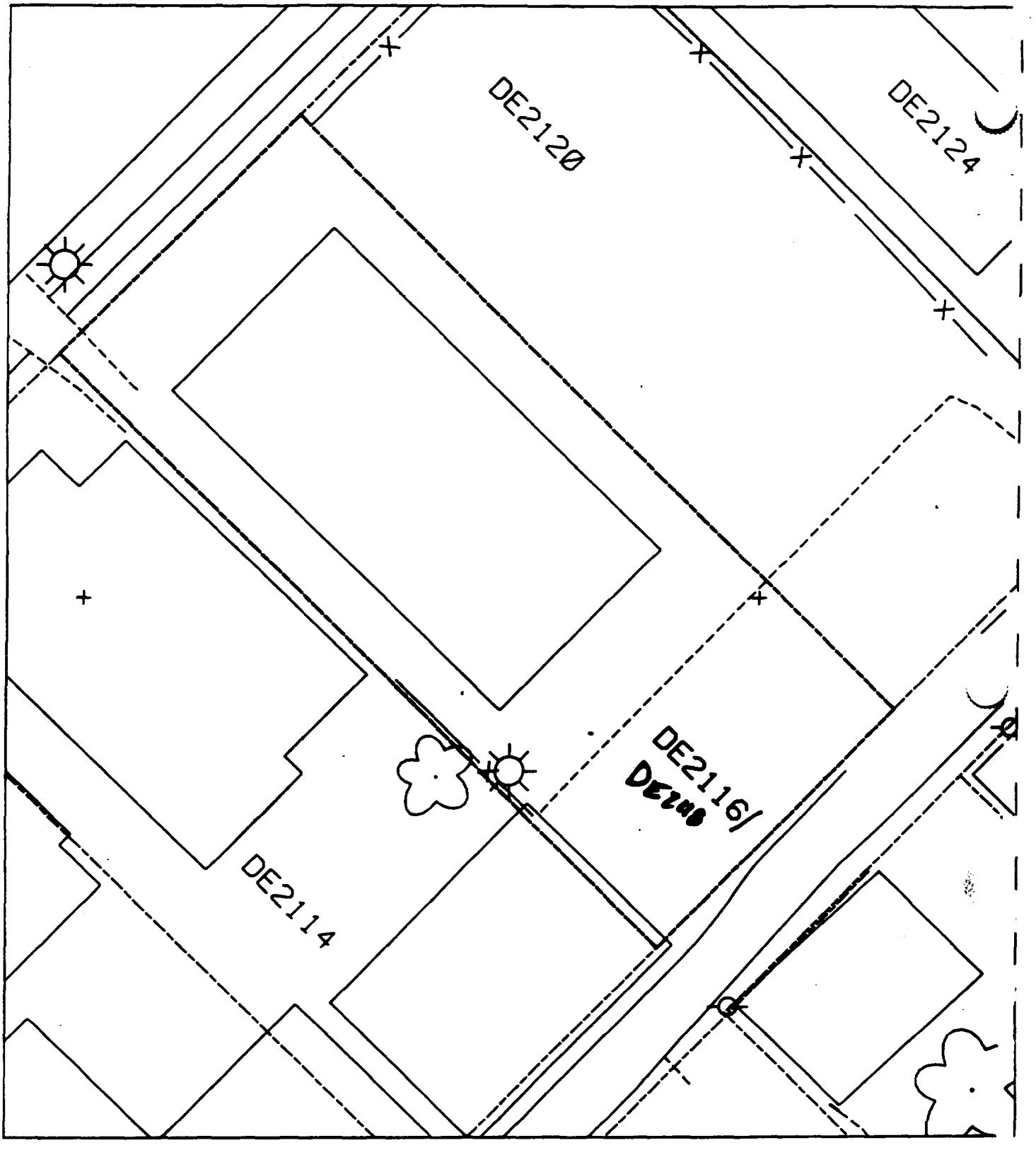
DE2120
DE2124
DE2116/
DE2114

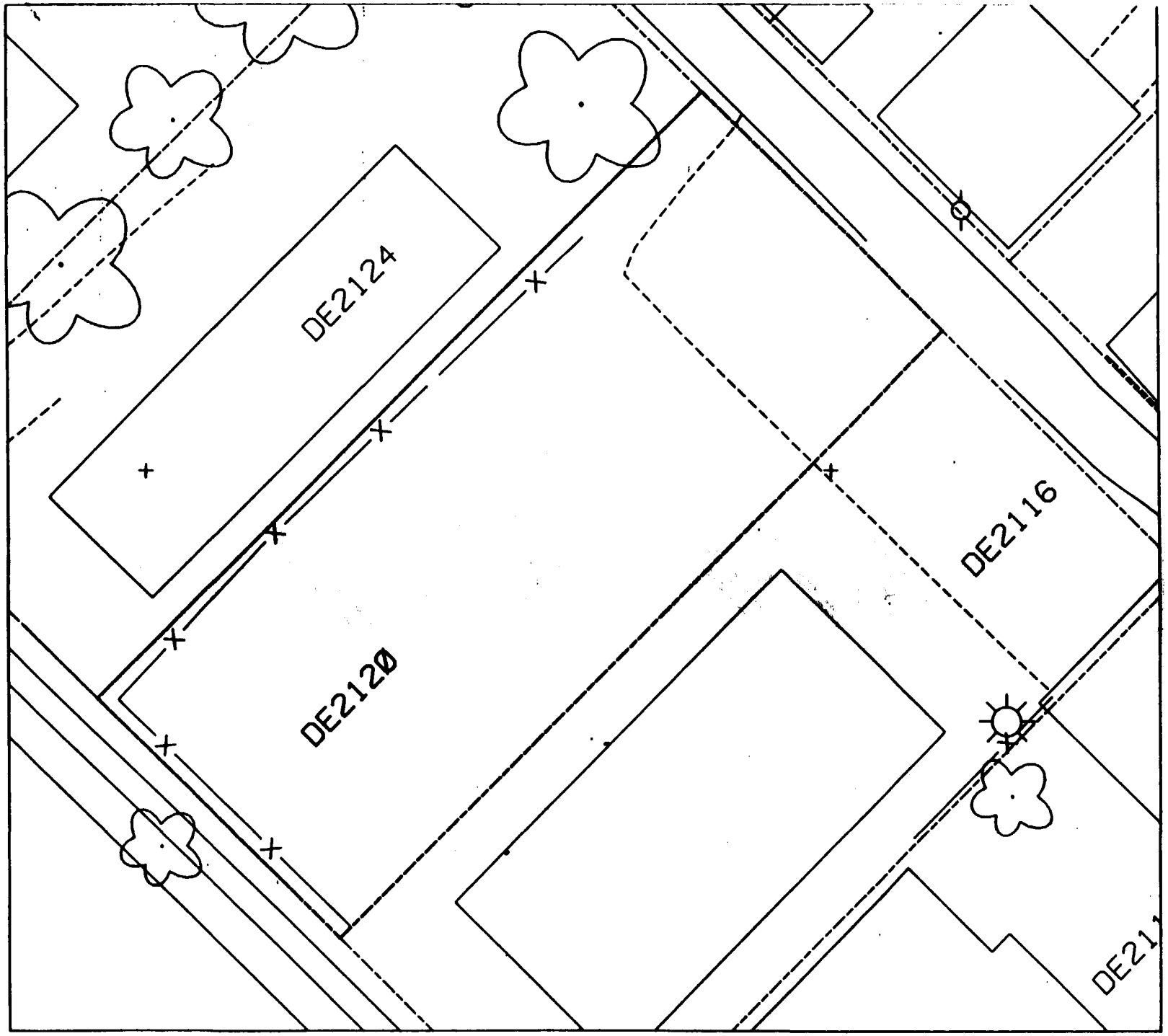
DE2124
DE2120
DE2116
DE211

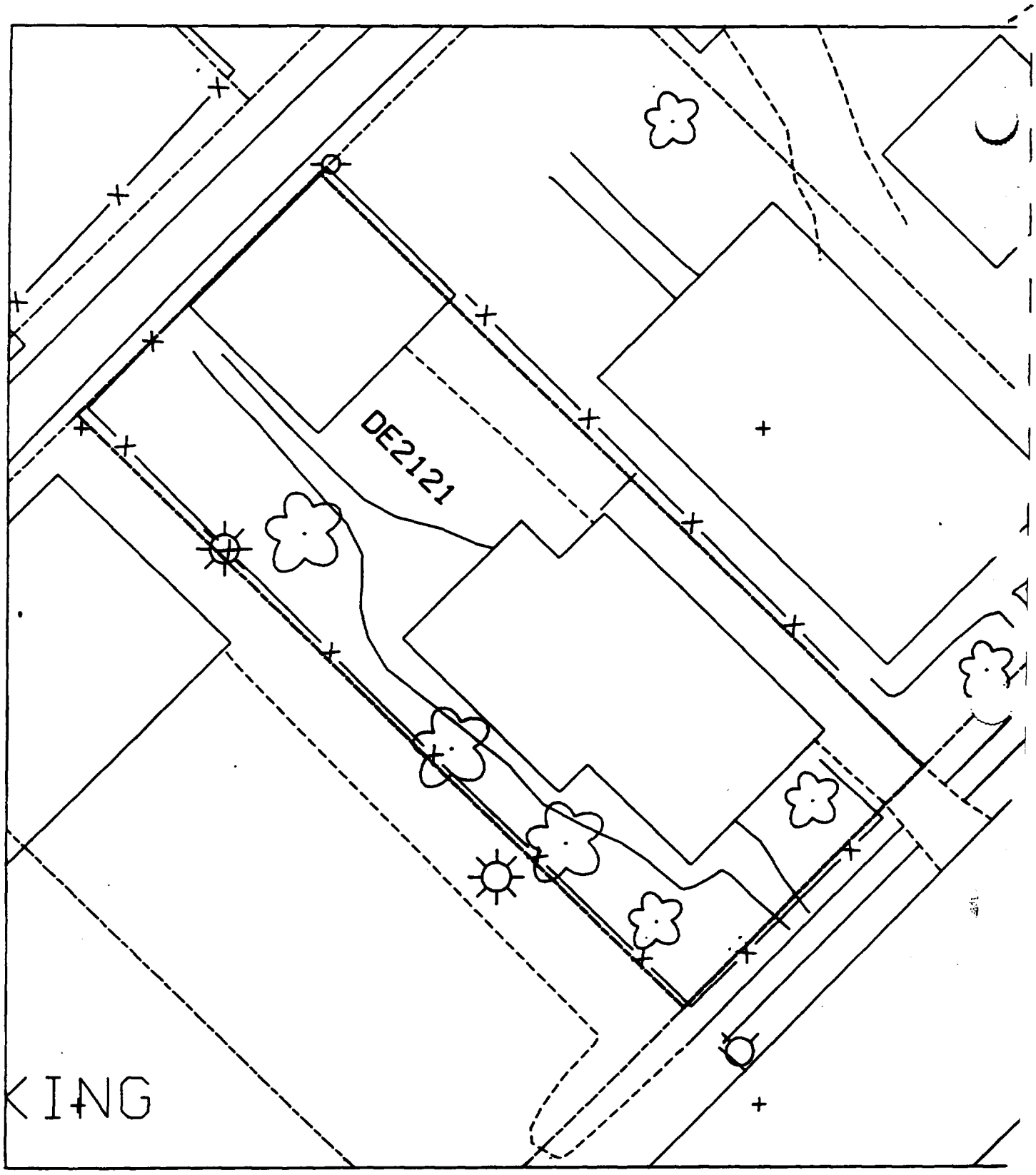
DE2121
KING

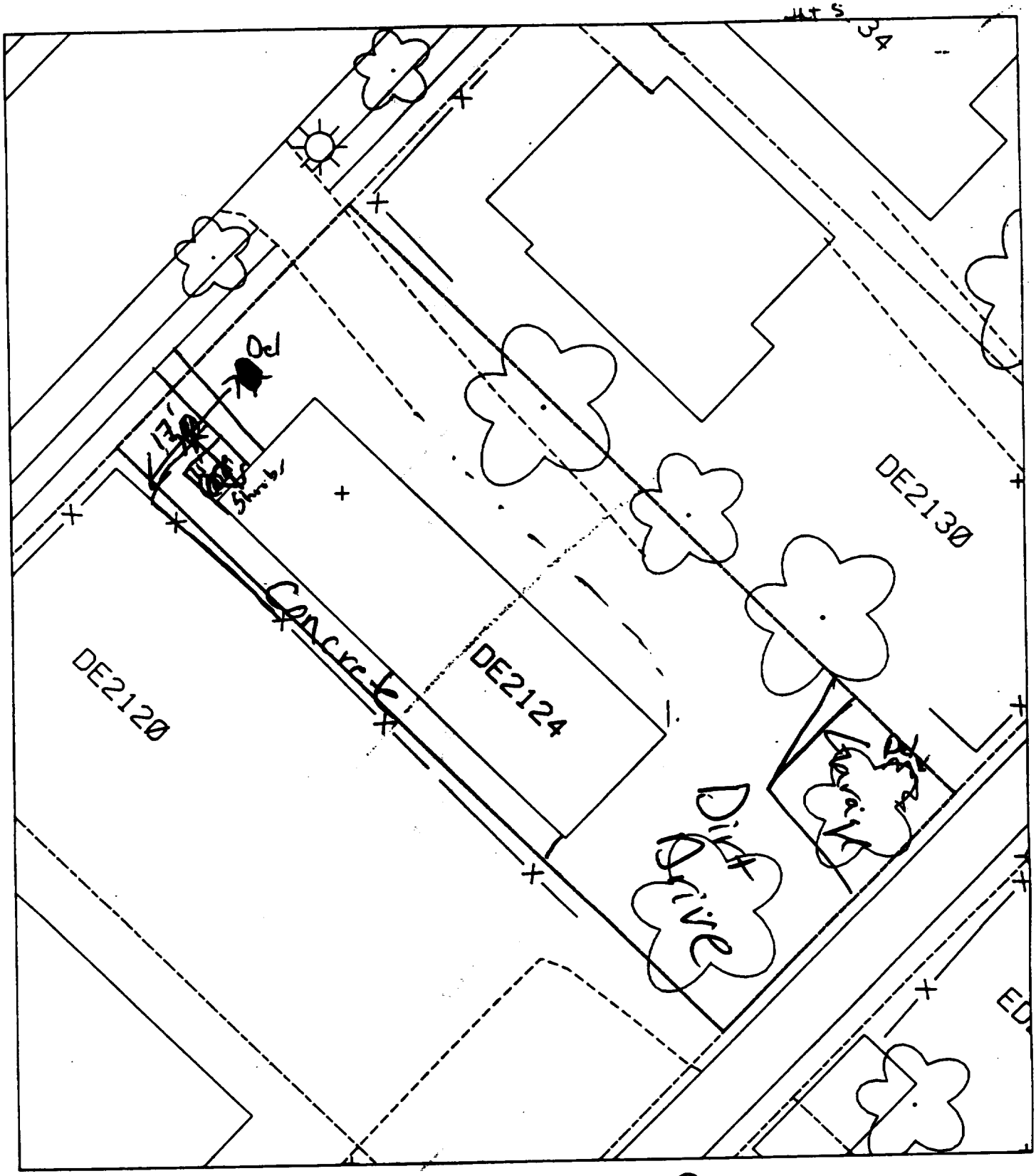

B1 17' N of fence
11' W of house

30 % Paved + House

B2 - NO BACKYARD

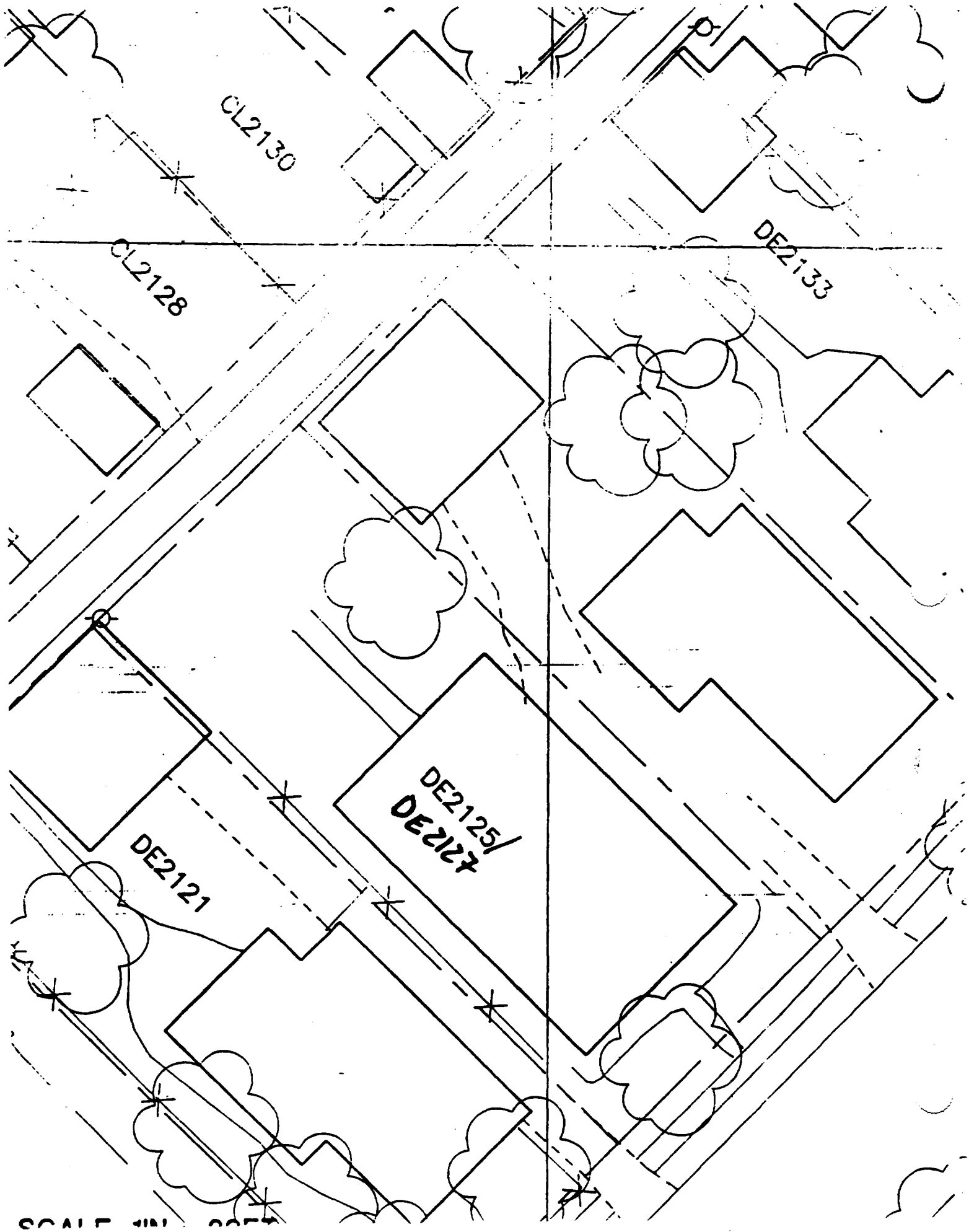
CL2130
CL2128
DE2133
DE2125/
DE2127
DE2121

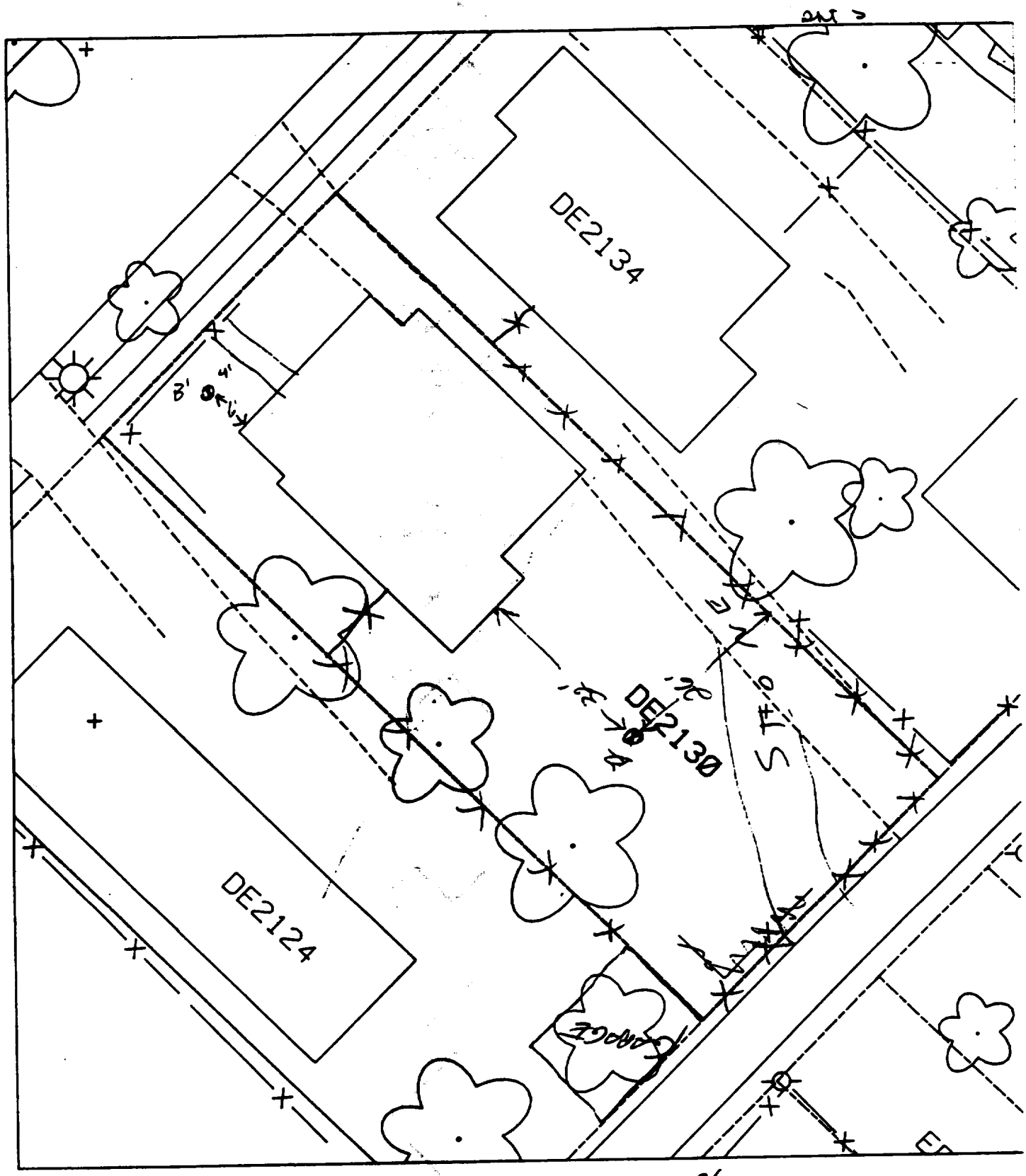

B_1 - 6' NORTH OF HOUSE
4' WEST OF SIDEWALK

30 % PAVED

B_2 - 32' SOUTH OF HOUSE
36' WEST OF FENCE

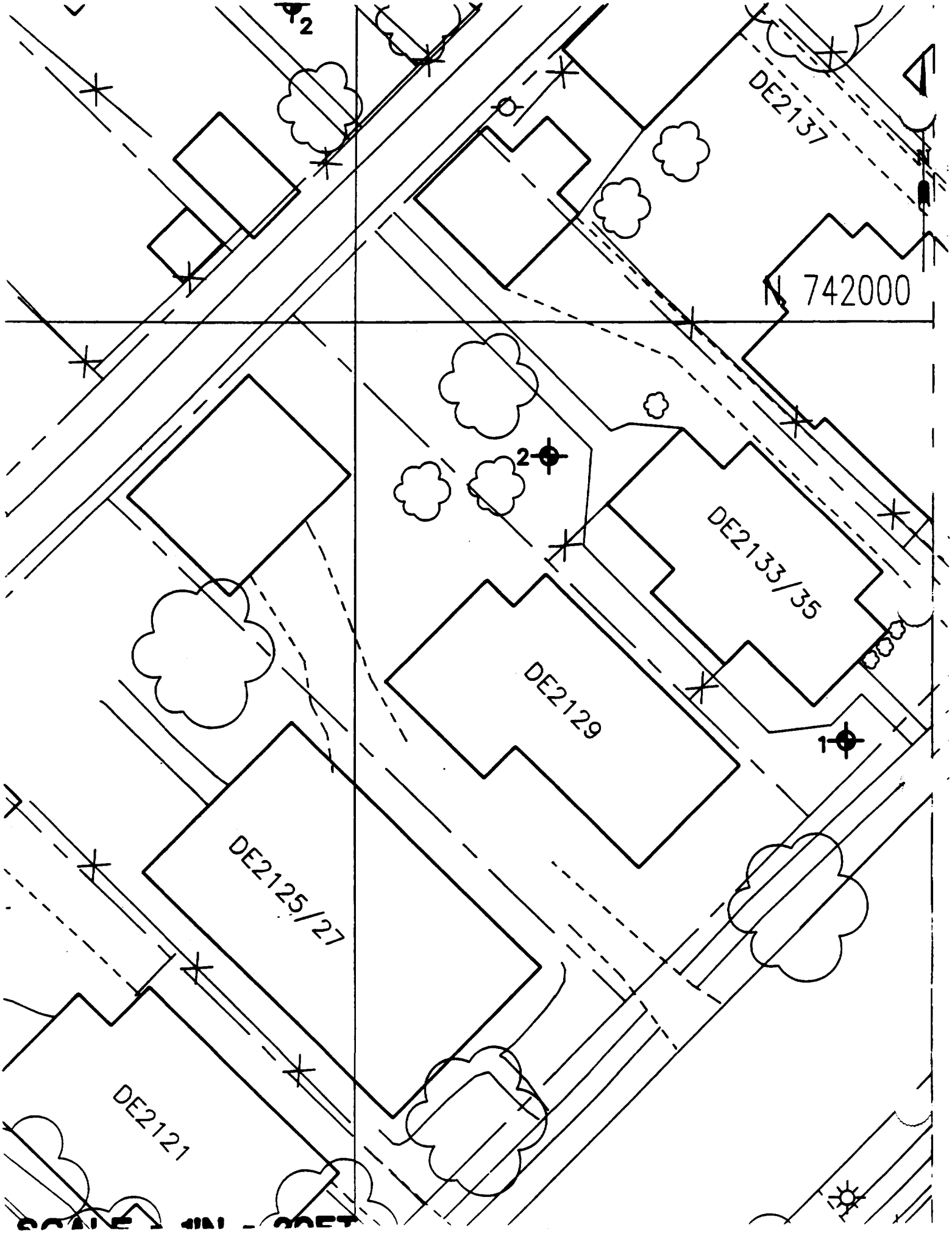
2
DE2137
N 742000
2
DE2133/35
DE2129
1
DE2125/27
DE2121

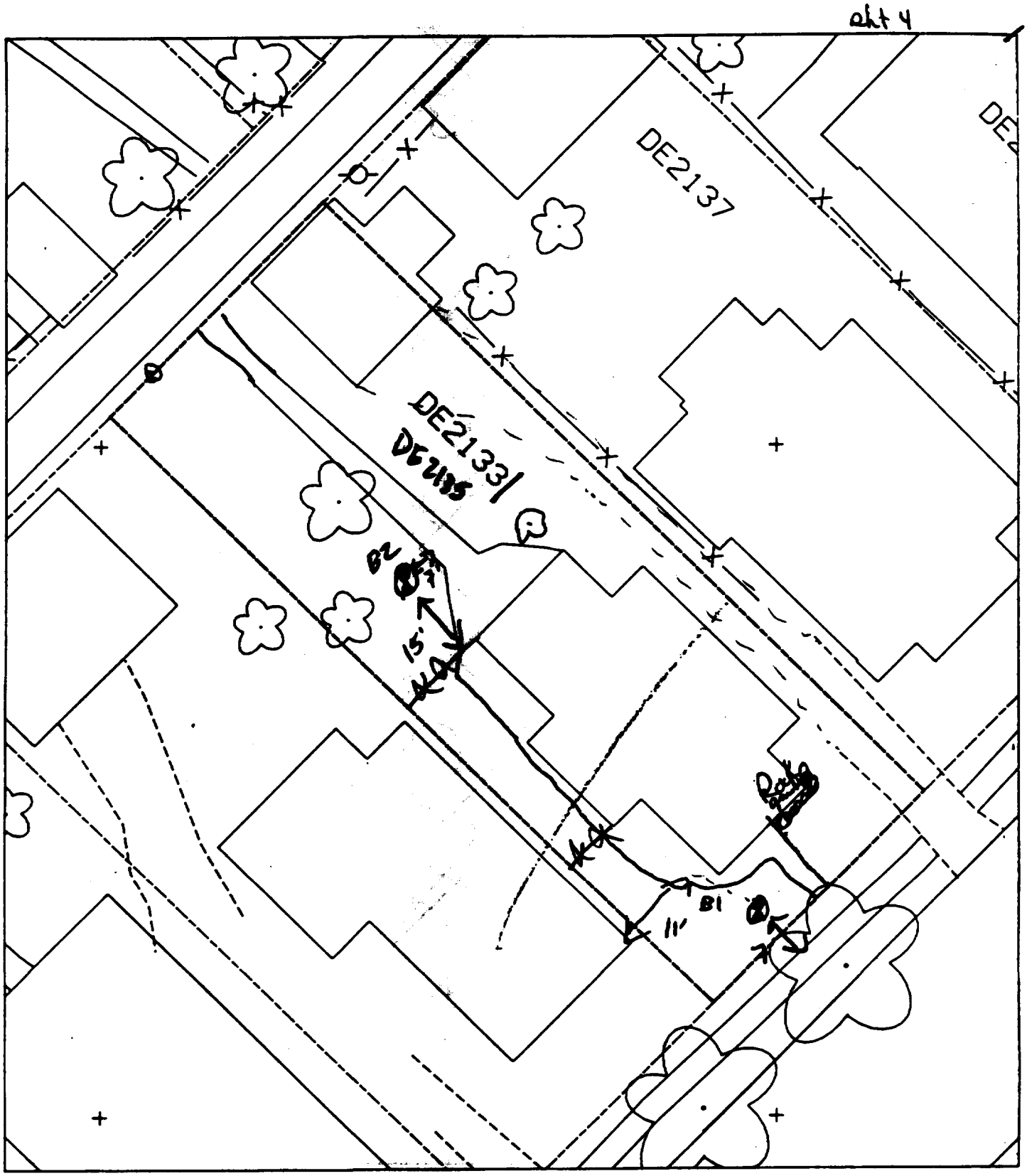

B1 7' W of walk
11' N of neighbor

B2 7' S of walk
15' W of house

50 % Paved

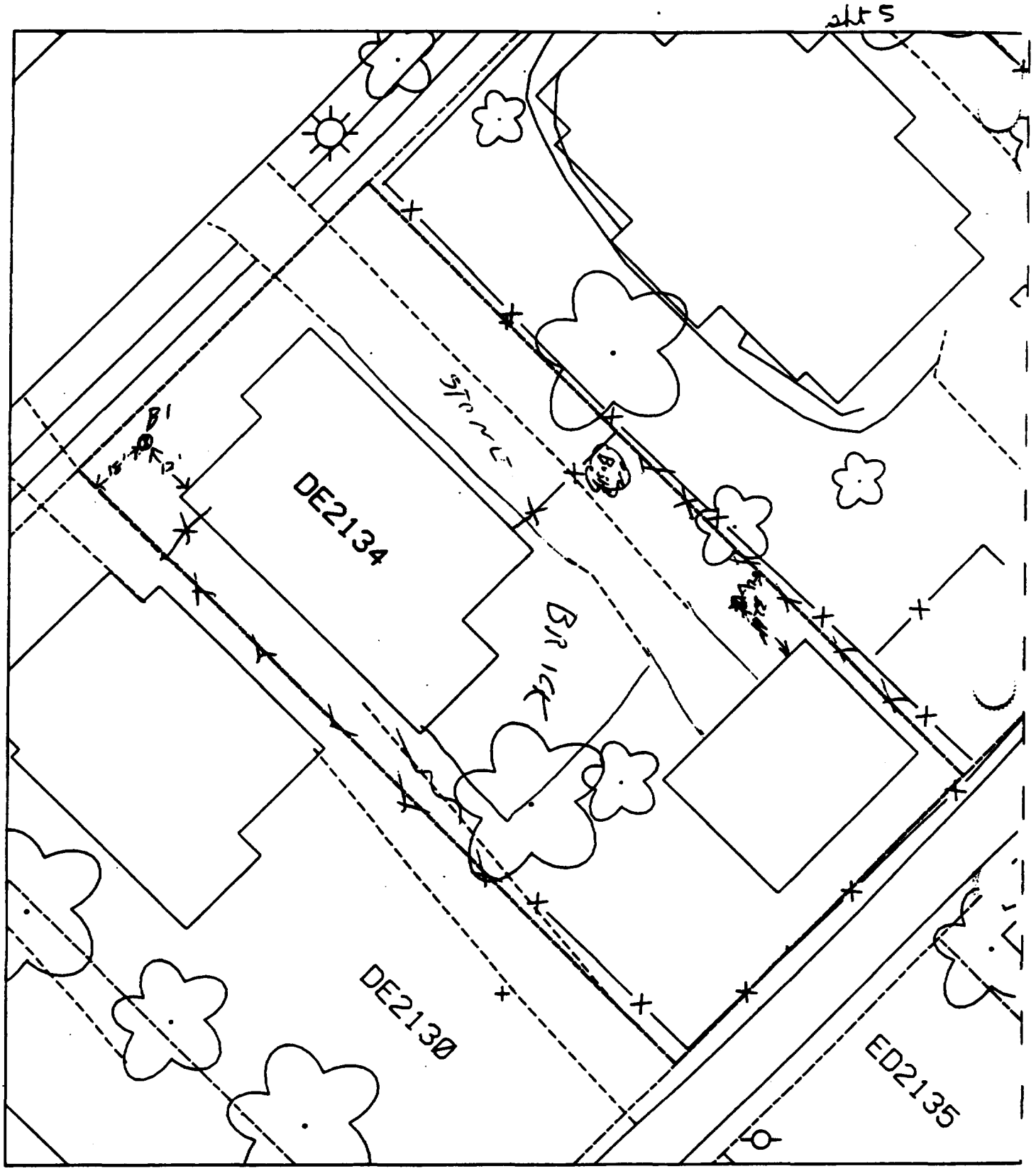

B_1 – 12' NORTH OF HOUSE
18' EAST OF NEIGHBORS

70 % PAVED

B_2 – 11' NORTH OF GARAGE
4 WEST OF FENCE

Sht 4 + Sht 5

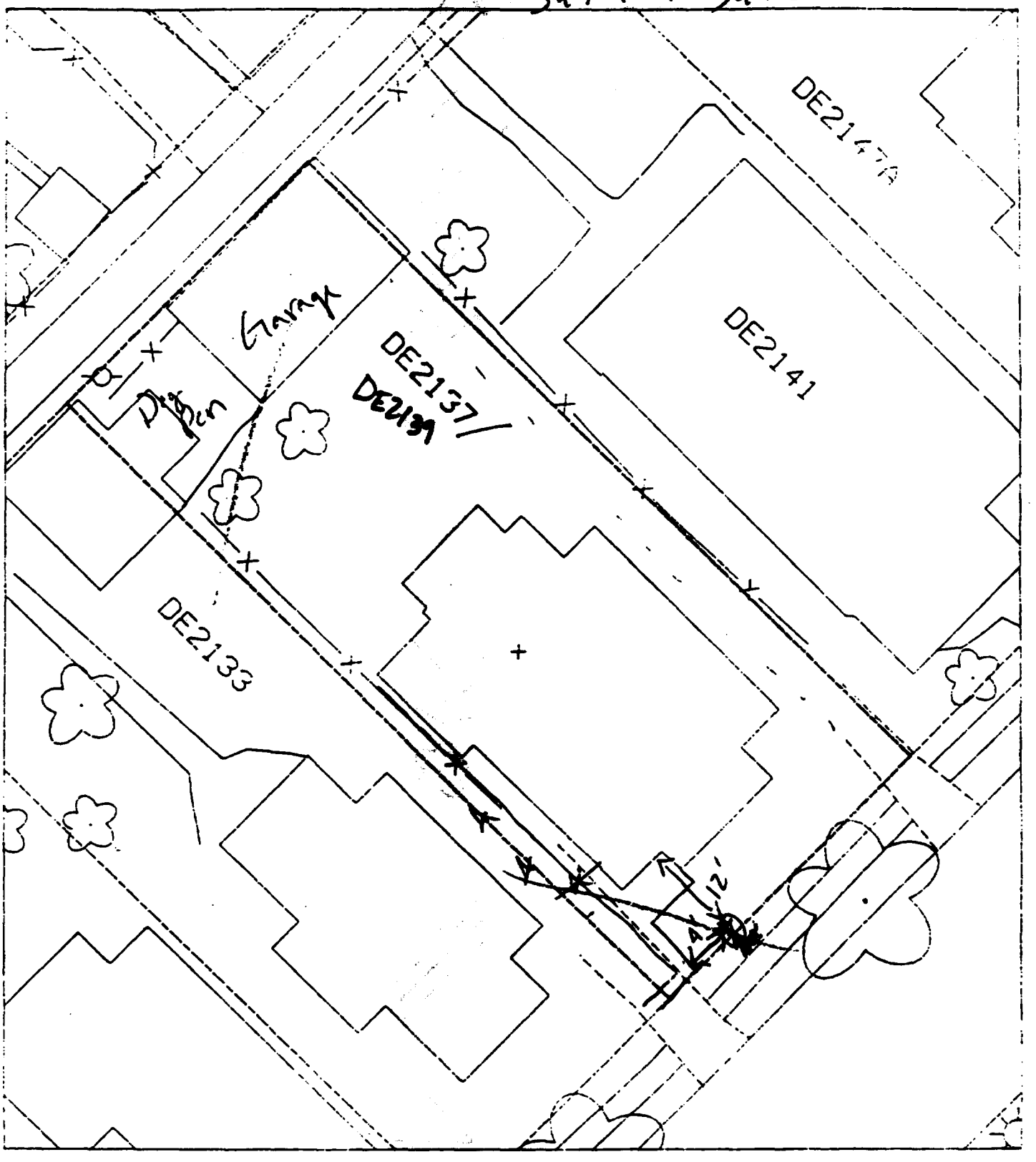

No backyard Samples Horse = 80% of lot

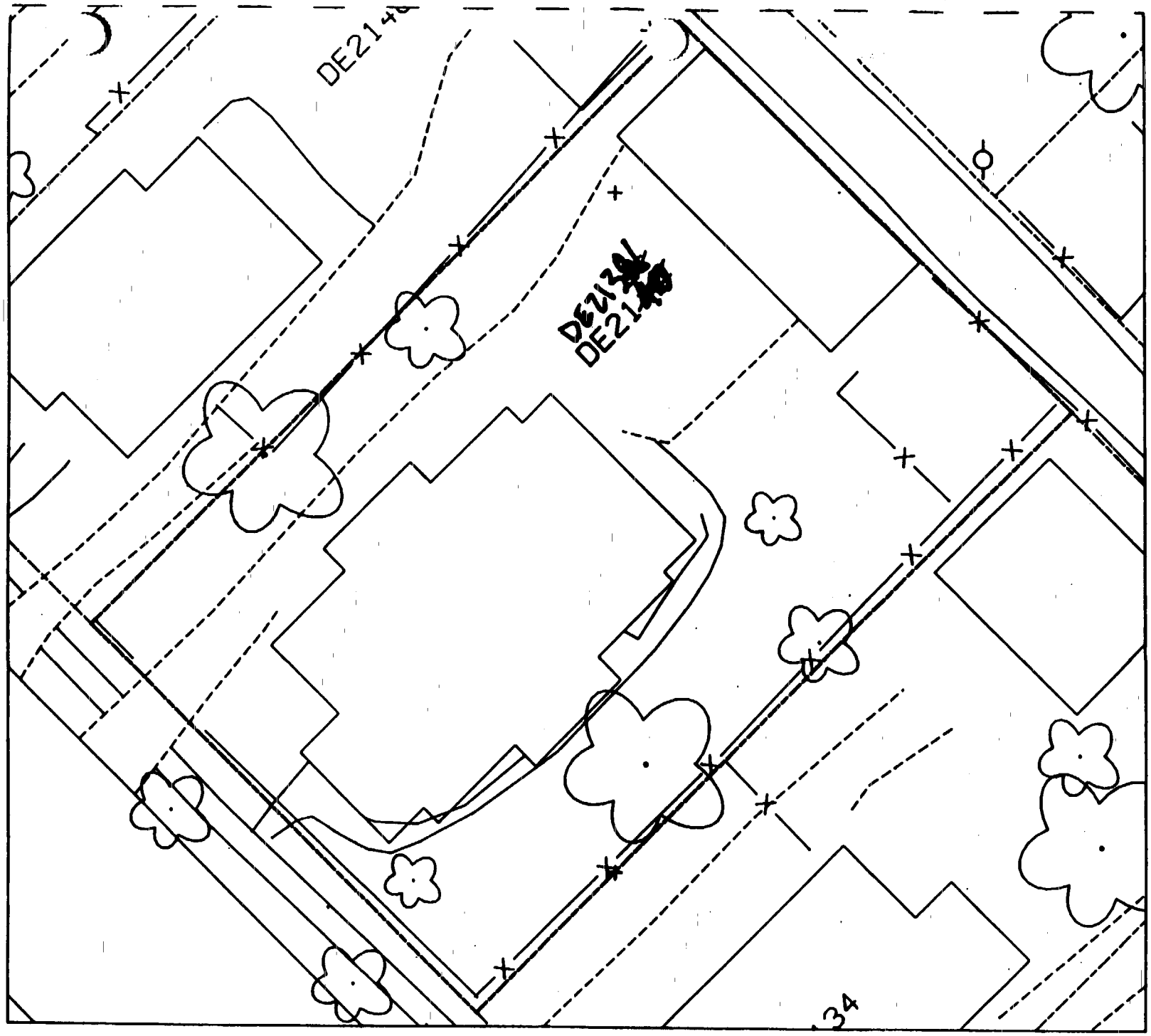
DE214
DE213
DE214
34

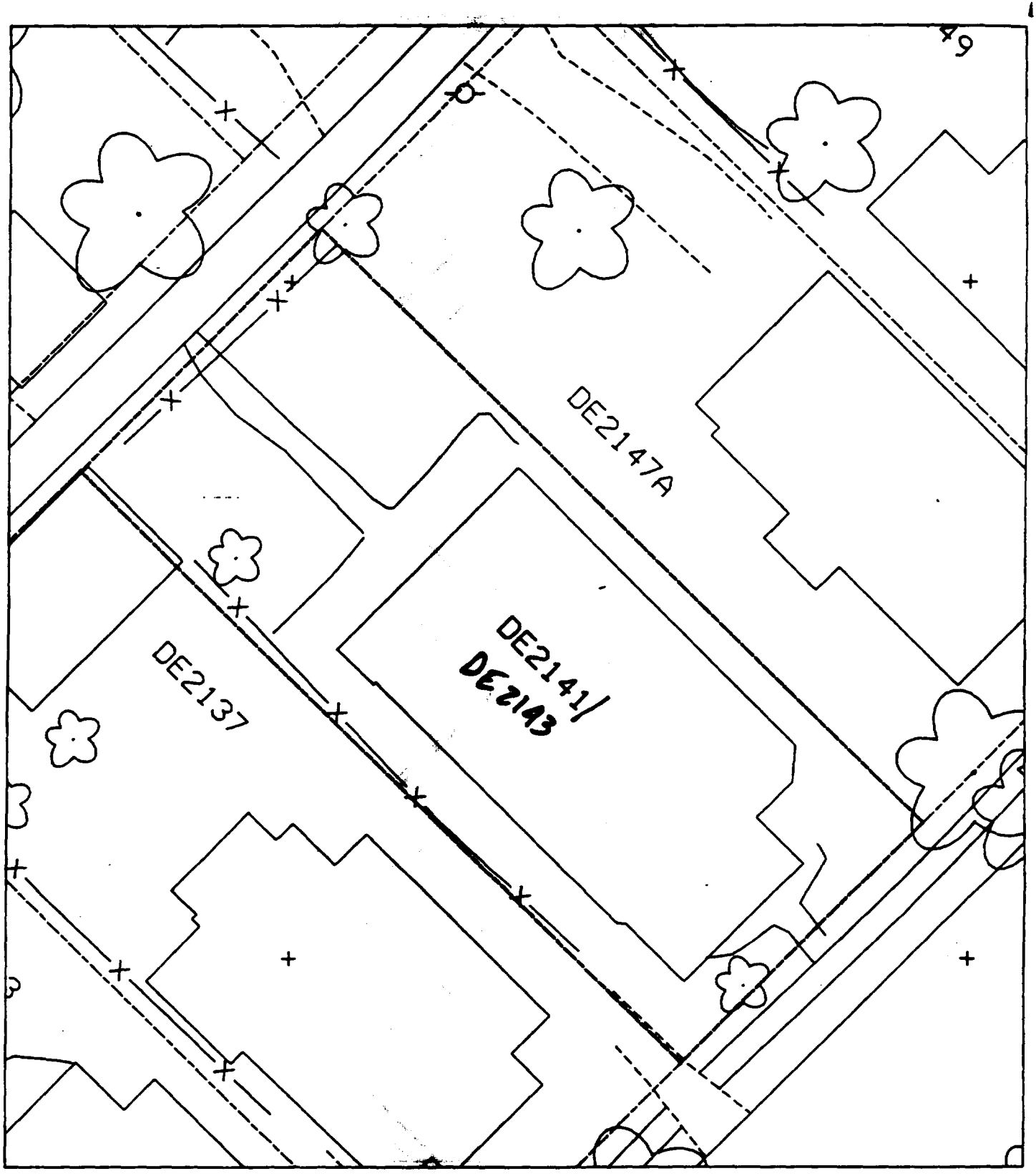
49
DE2147A
DE2141/
DE2143
DE2137

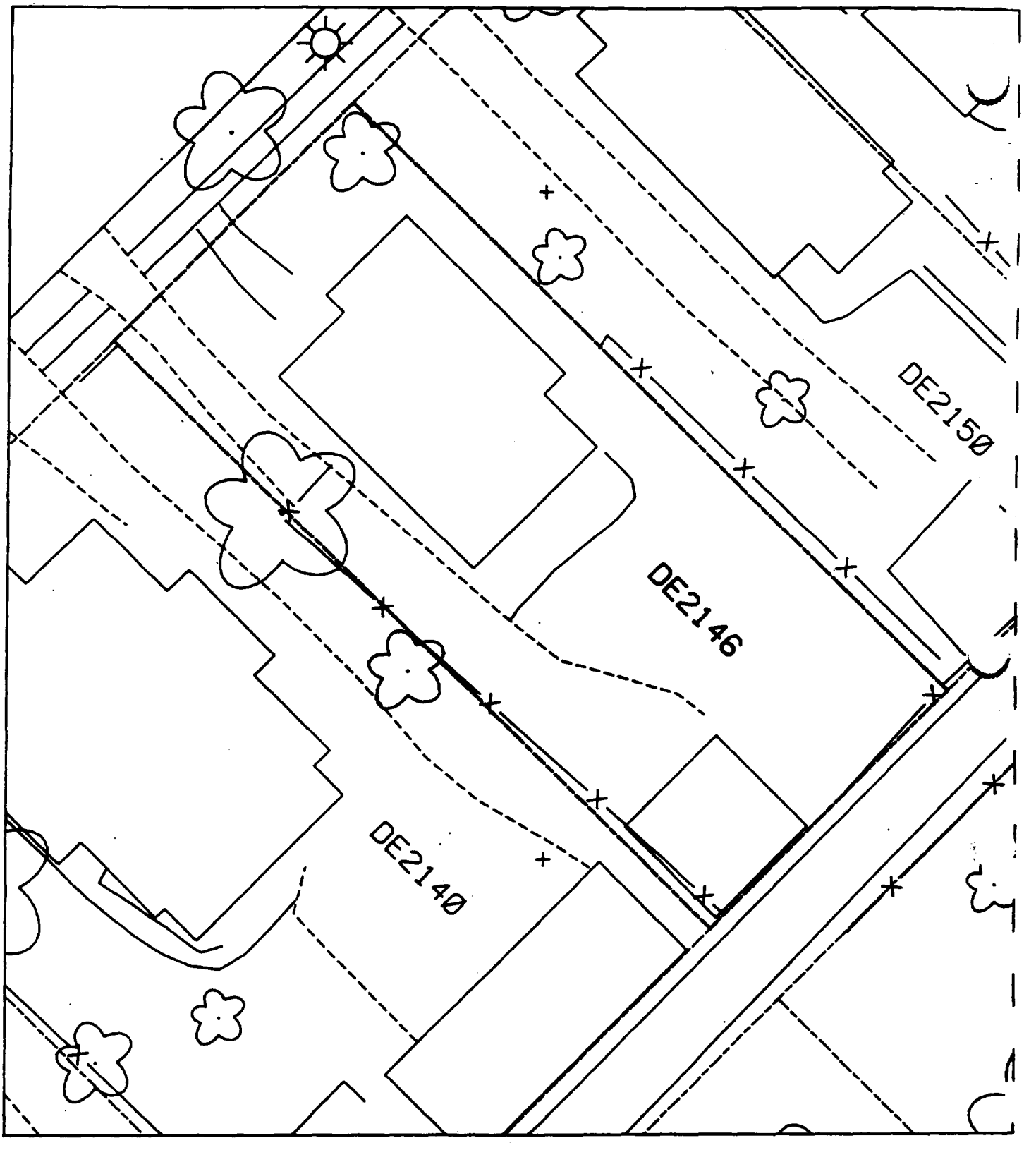
DE2150
DE2146
DE2140

SHT 5

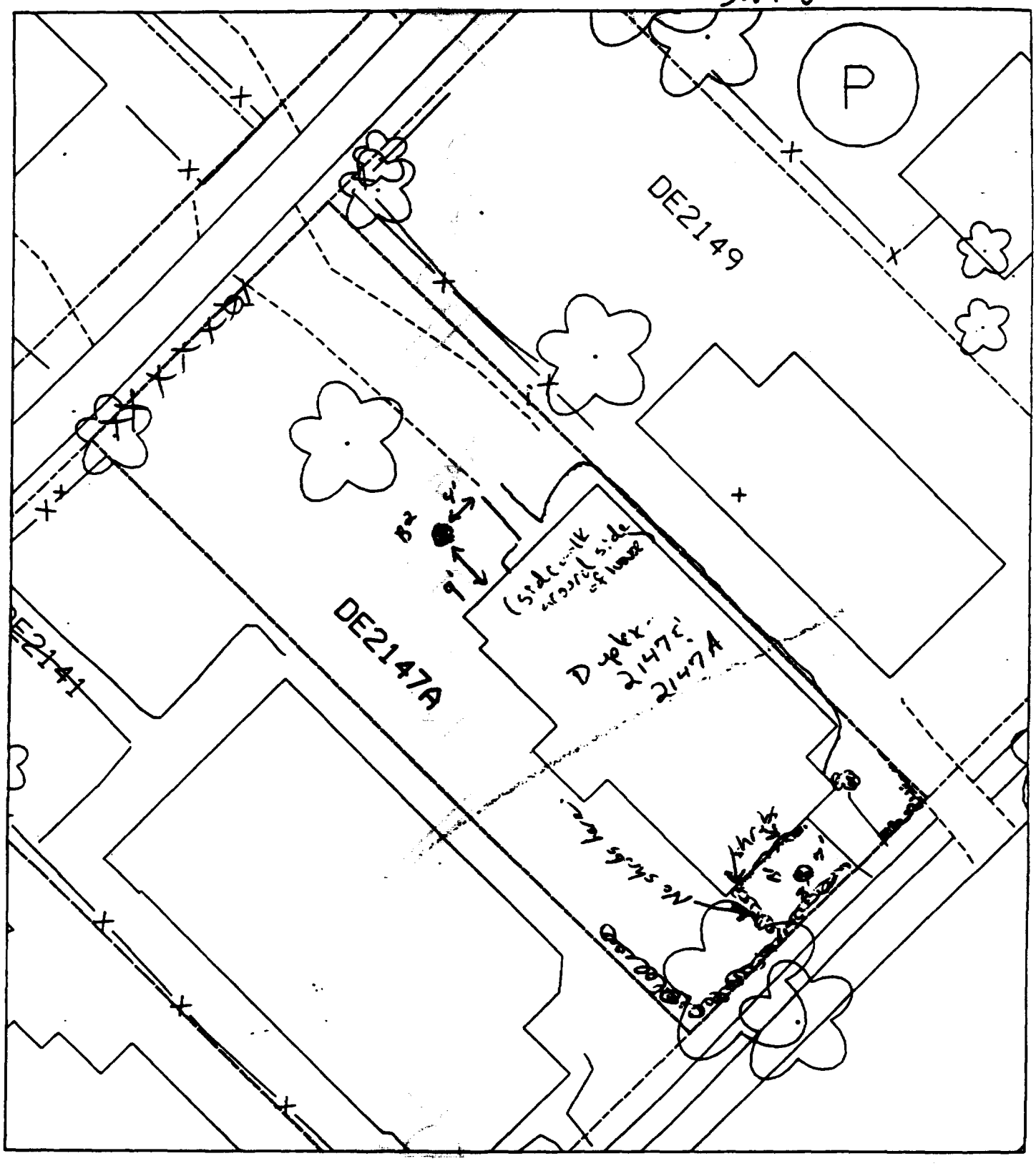

B' – 7' southwest of sidewalk, & 8' north-east of sidewalk in front of house.

% paved & house – 52%

B2 – 9' north ~~east~~ west off of back of house, & 4' southwest of sidewalk.

5

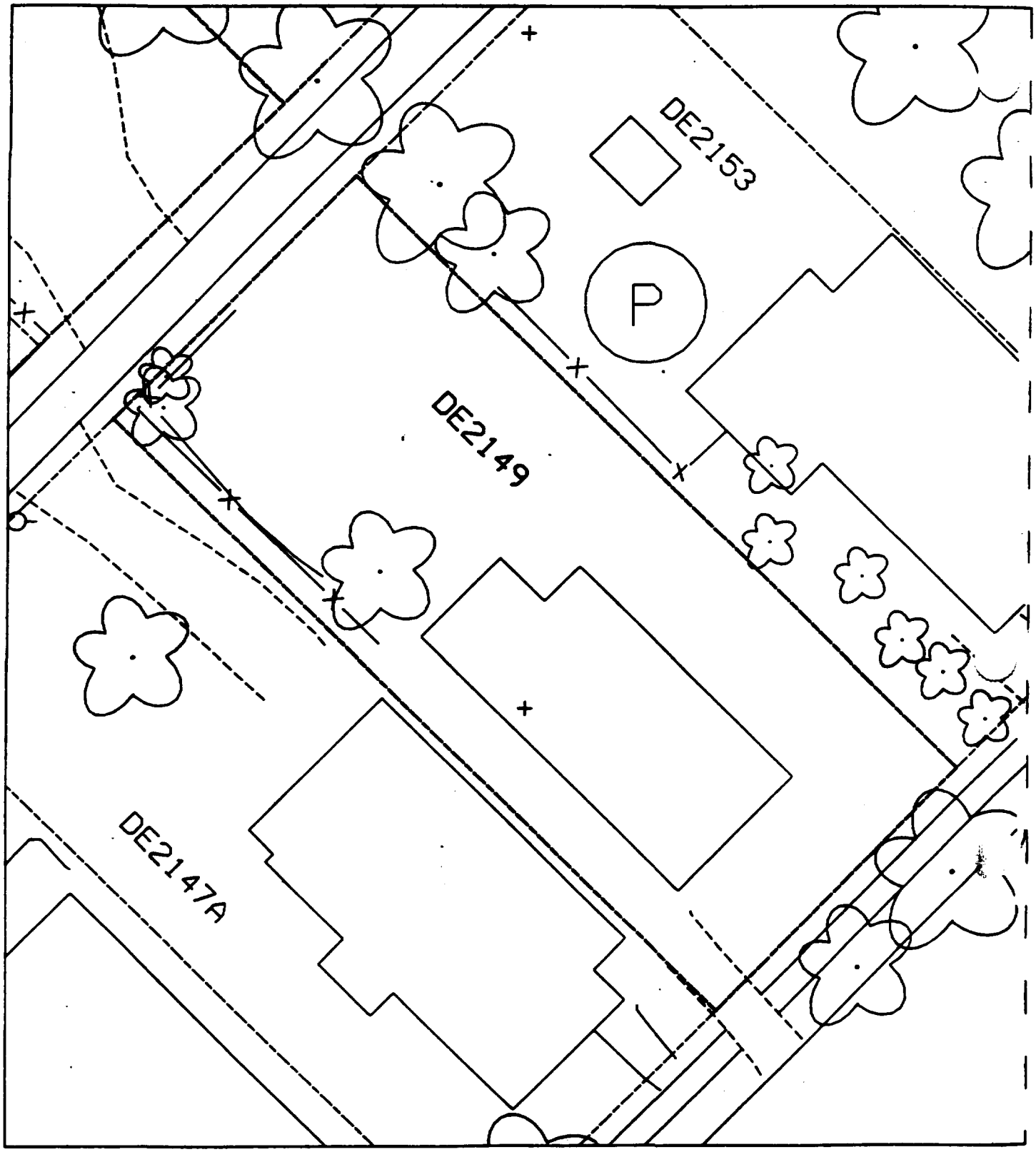
DE2147A
DE2149
P
DE2153

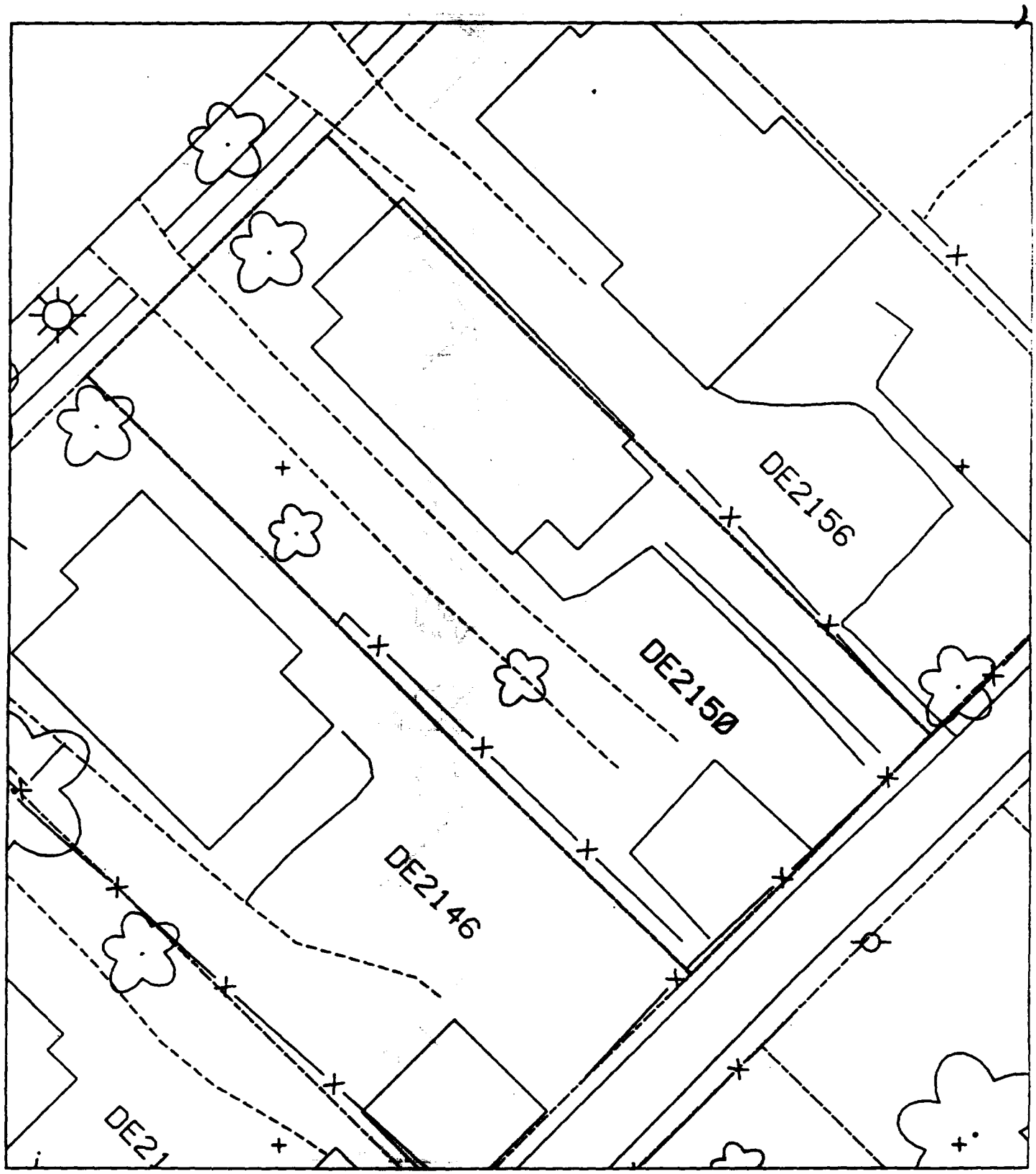

sht

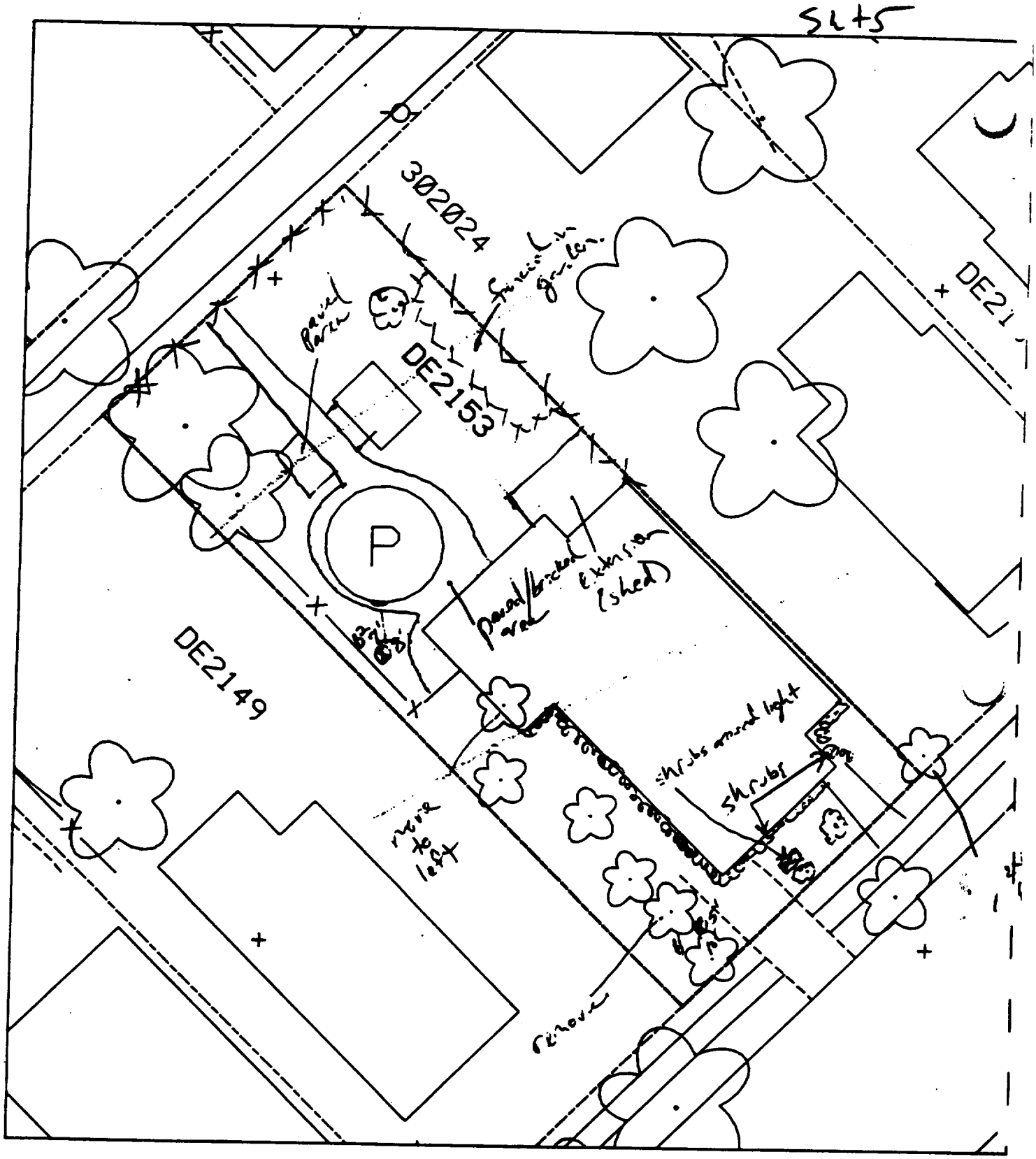

B' – 5' southwest of driveway & 10' north – ~~east~~ west off of sidewalk. % paved & house – 70%

B2 – 8' south-west of side of house & 7' south-west of pool.

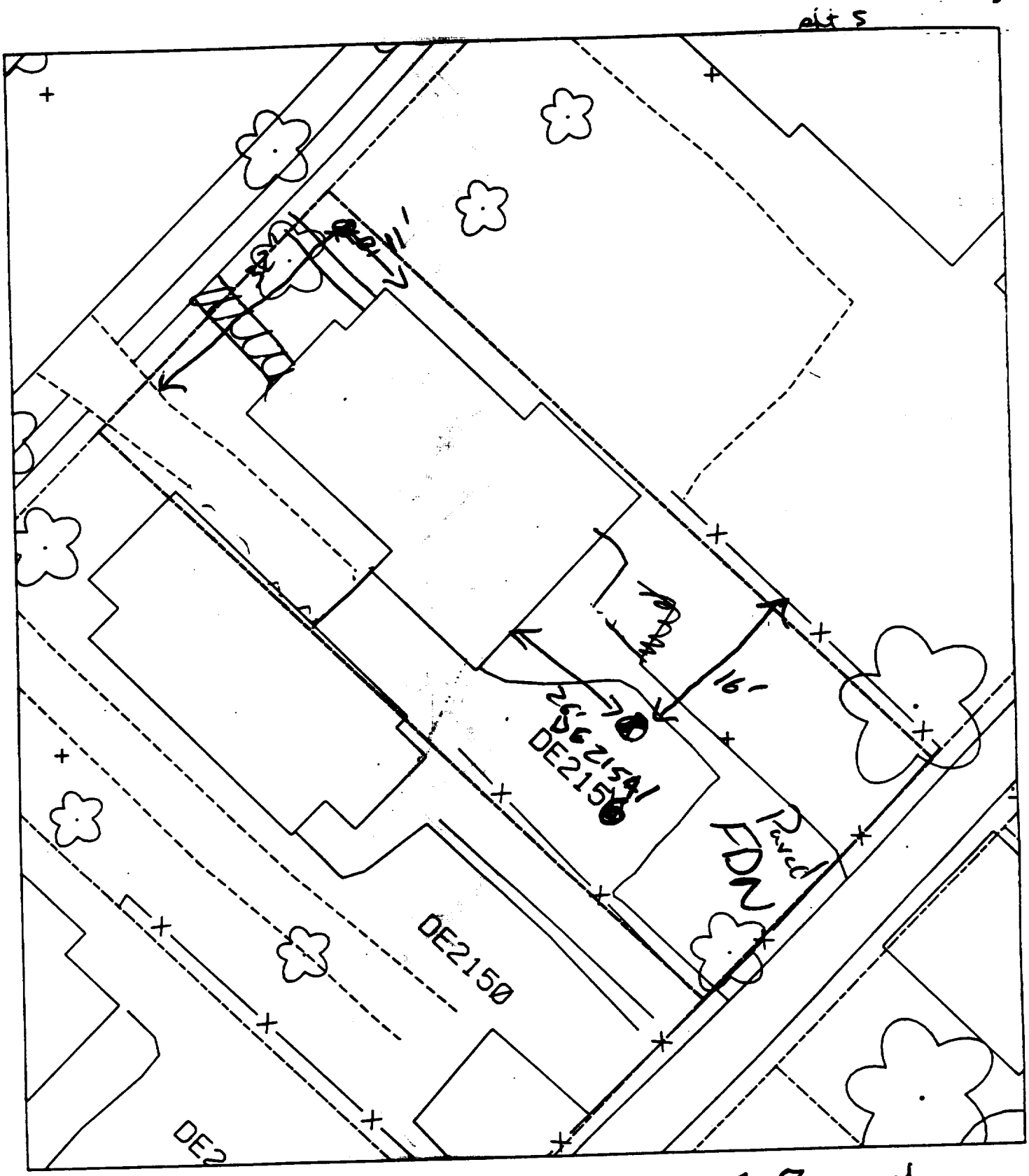

70% paved

B1 32' N of drive
11' W of house

B2 26' E of house
16' N of fence

Sht 5

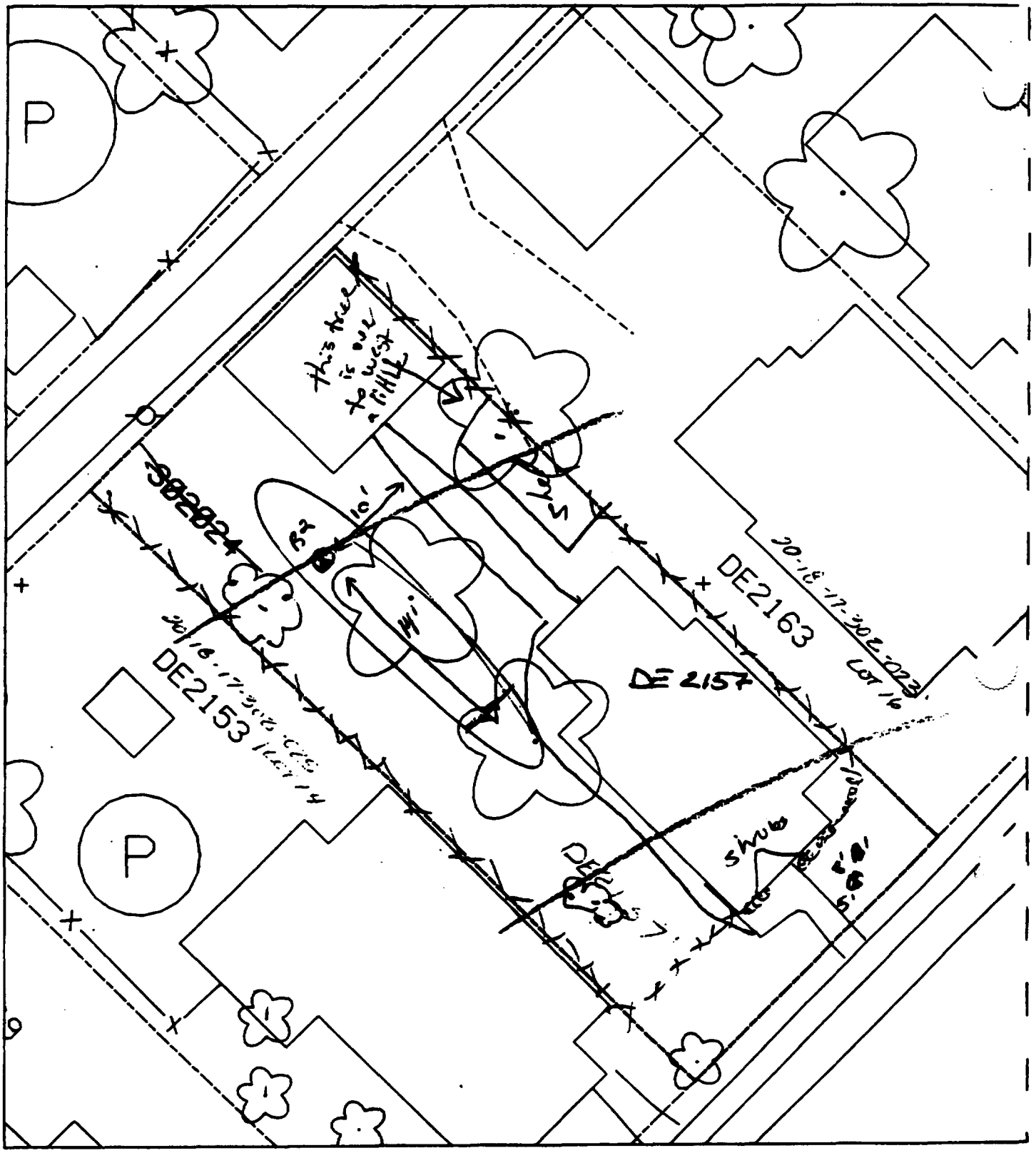

B' - 5' ~~southeast~~ Northeast CFP of sidewalk & 8' south ~~west~~ east CFP of paved & house - 55 ?
of front of house.

B2 - 10' southwest of sidewalk & 14' northwest of back of house.

OK.

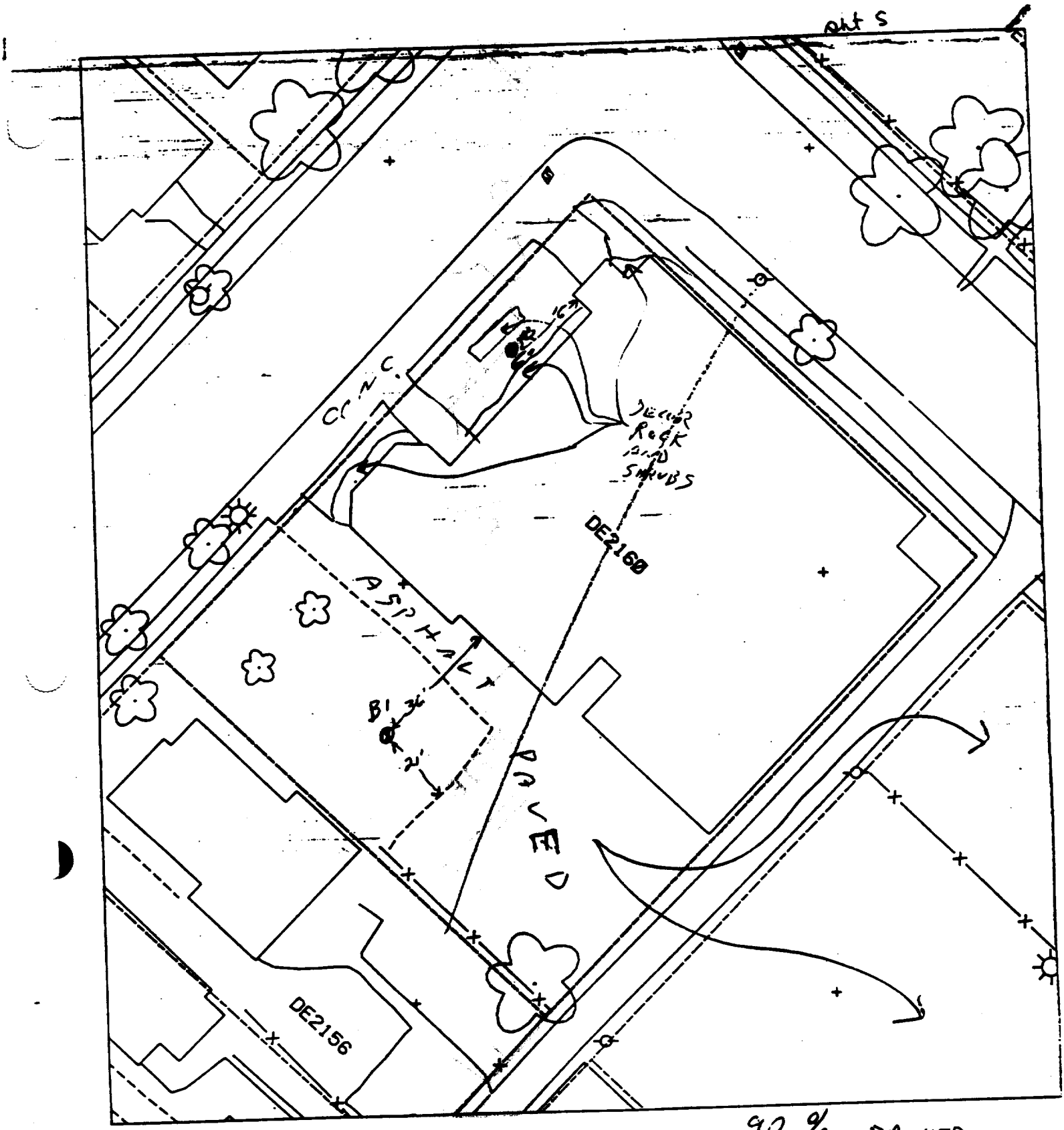

90 % PAVED

B_1 – 36' WEST OF CHURCH
21' NORTH OF ASPHALT PARKING LOT

B_2 – 16' WEST OF STAIRS
6' NORTH OF CHURCH

Alt 5

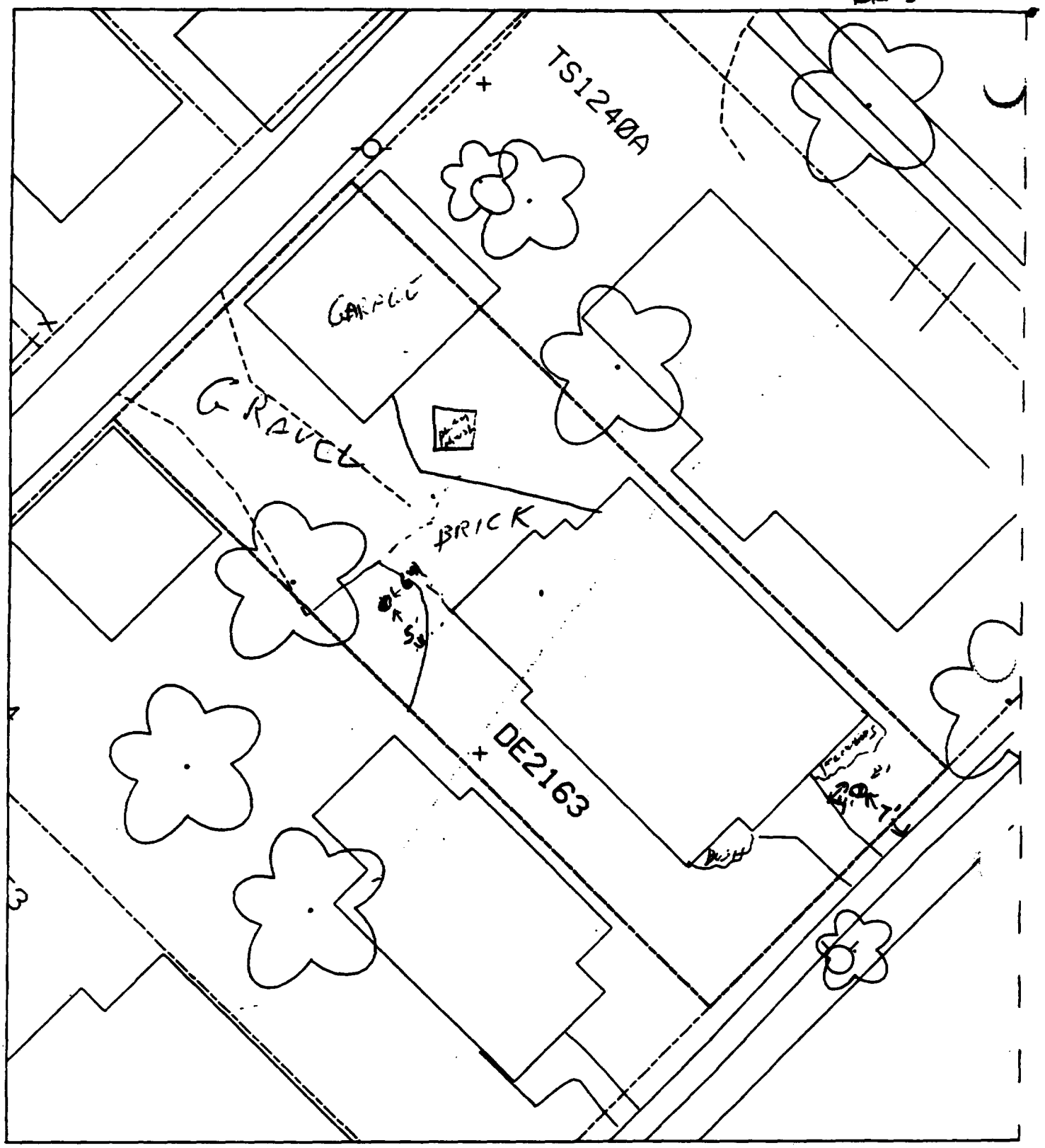

D1 - 7' NORTH OF SIDEWALK
4' EAST OF SIDEWALK

80 % paved + house

D2 - 6' WEST OF HOUSE
5' NORTH OF HOUSE

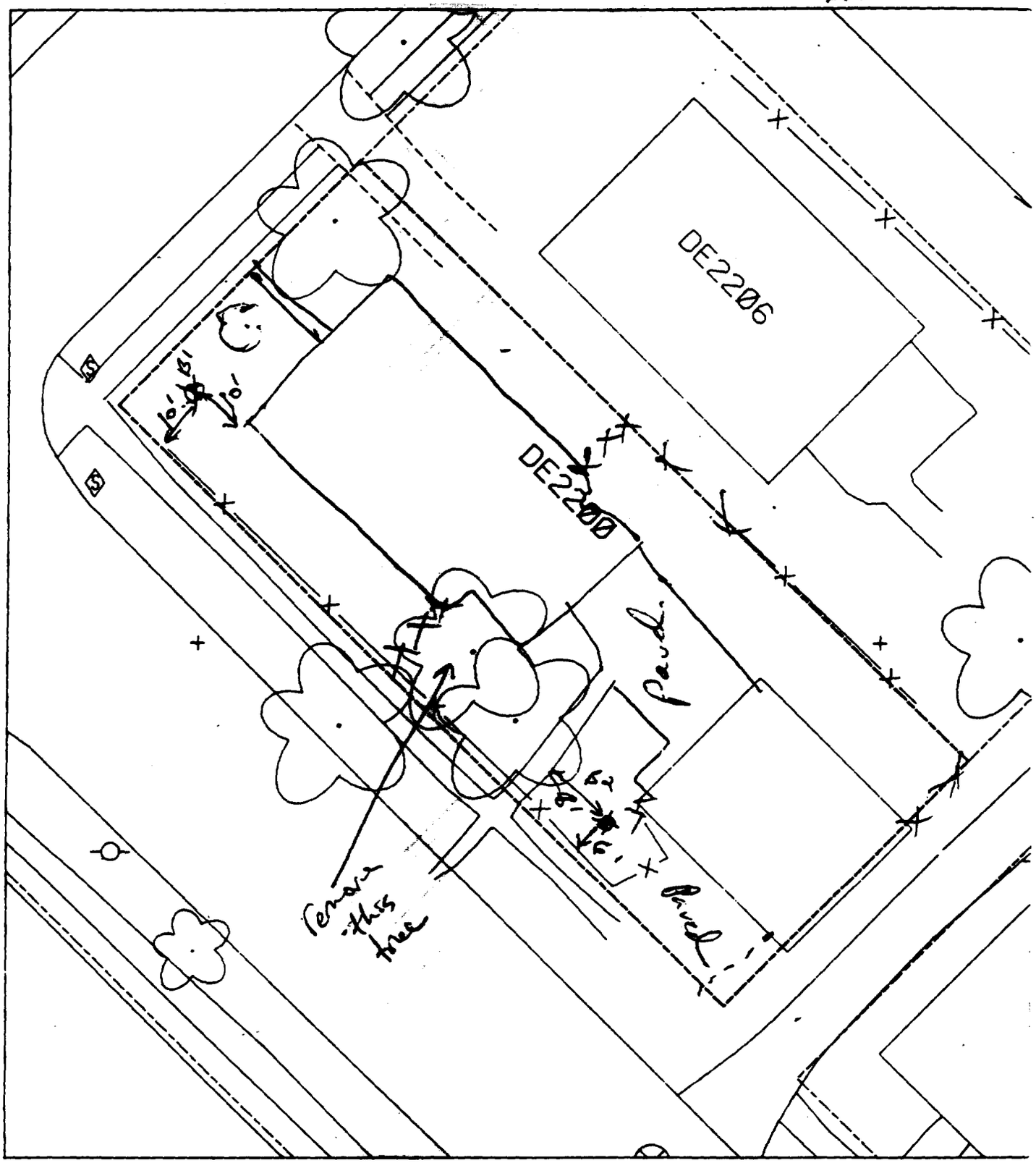

% paved + house 45%

B1 – 10' north of house & 10' east of fence.

B2 – 8' south of sidewalk & 6' east of fence

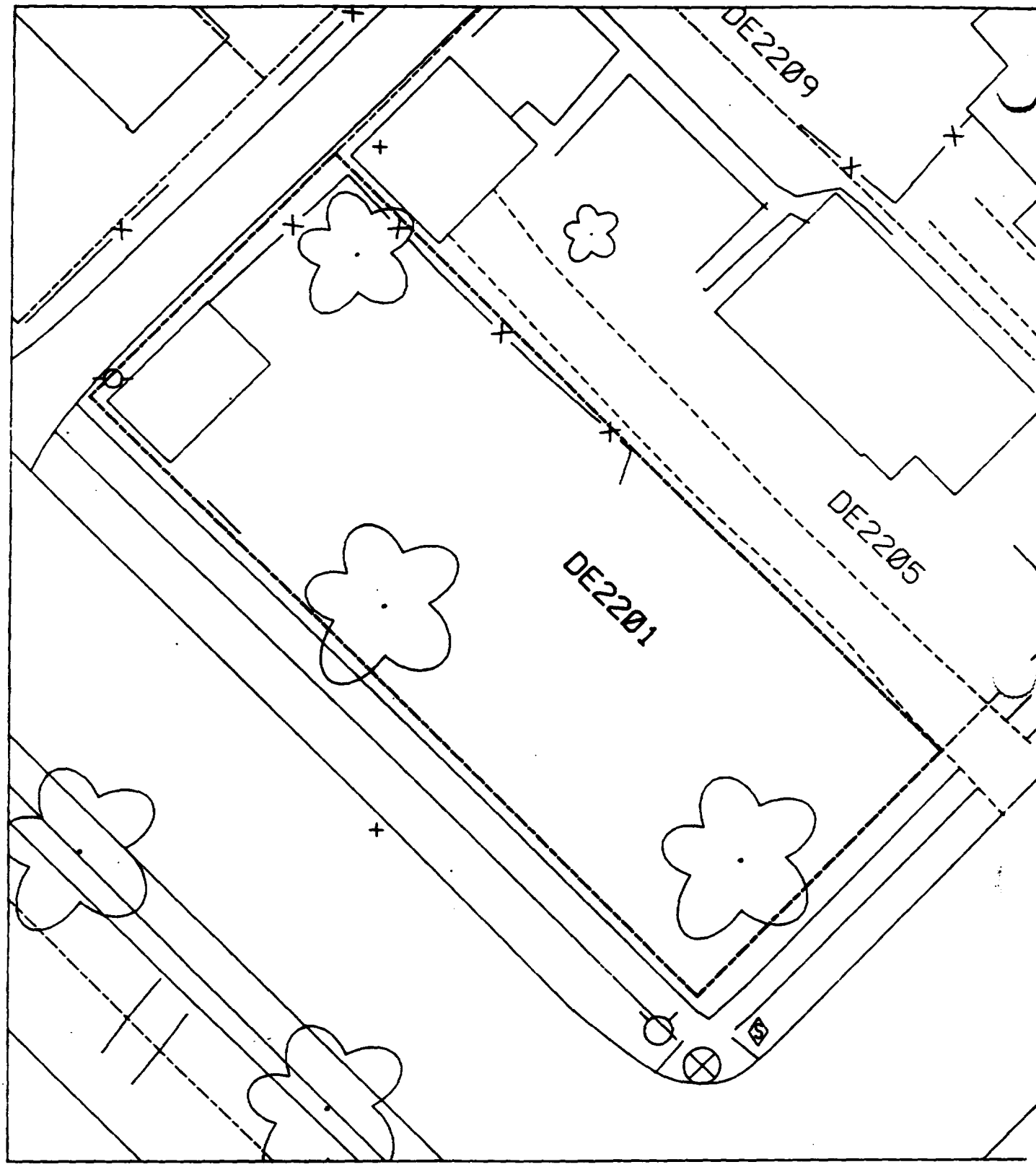
DE2209
DE2205
DE2201

Sht 5

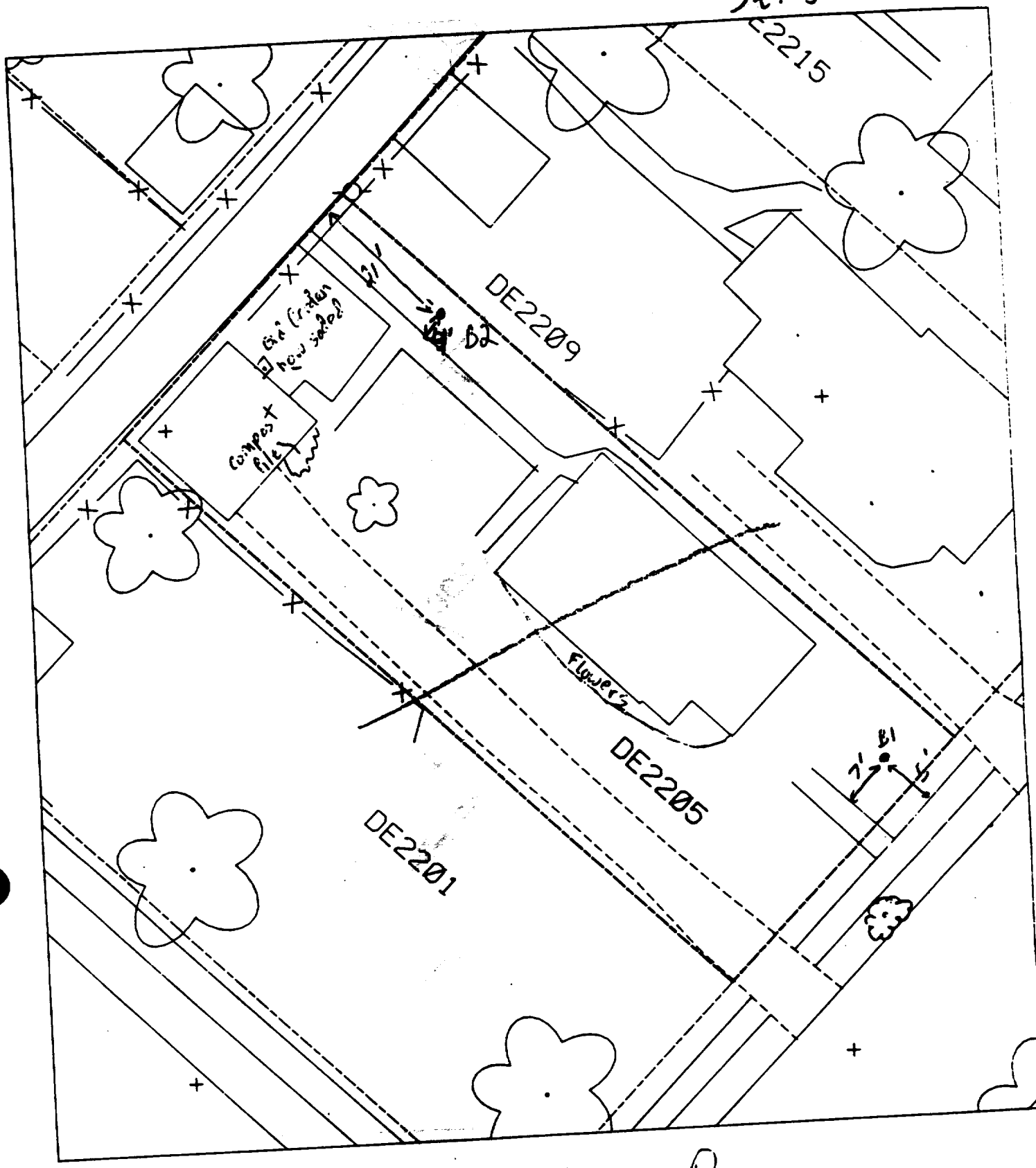

70% Paved or tilled

3-13-92

1.2

Sht 5

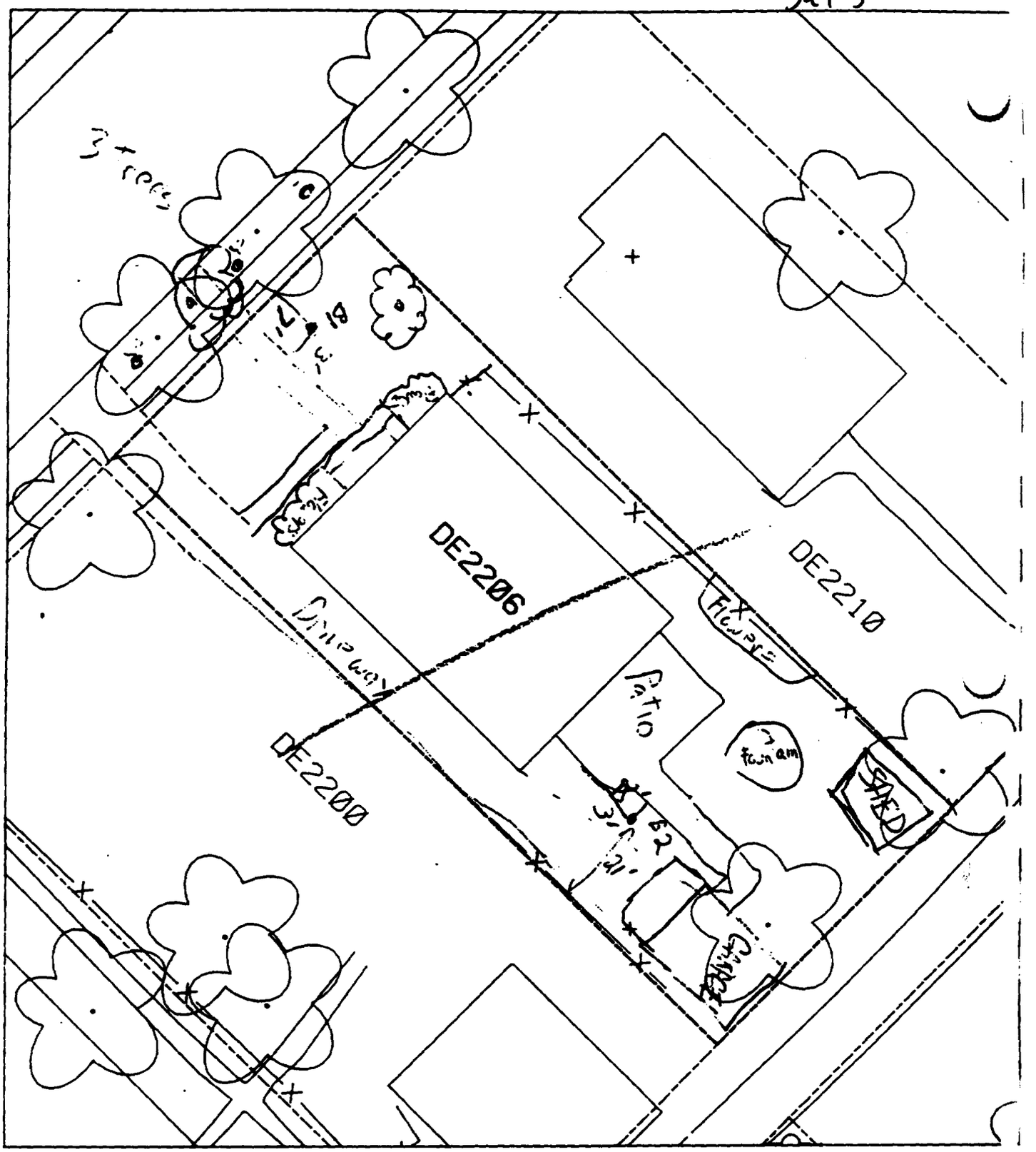

75% Paved or Tilled

69

Sht 2

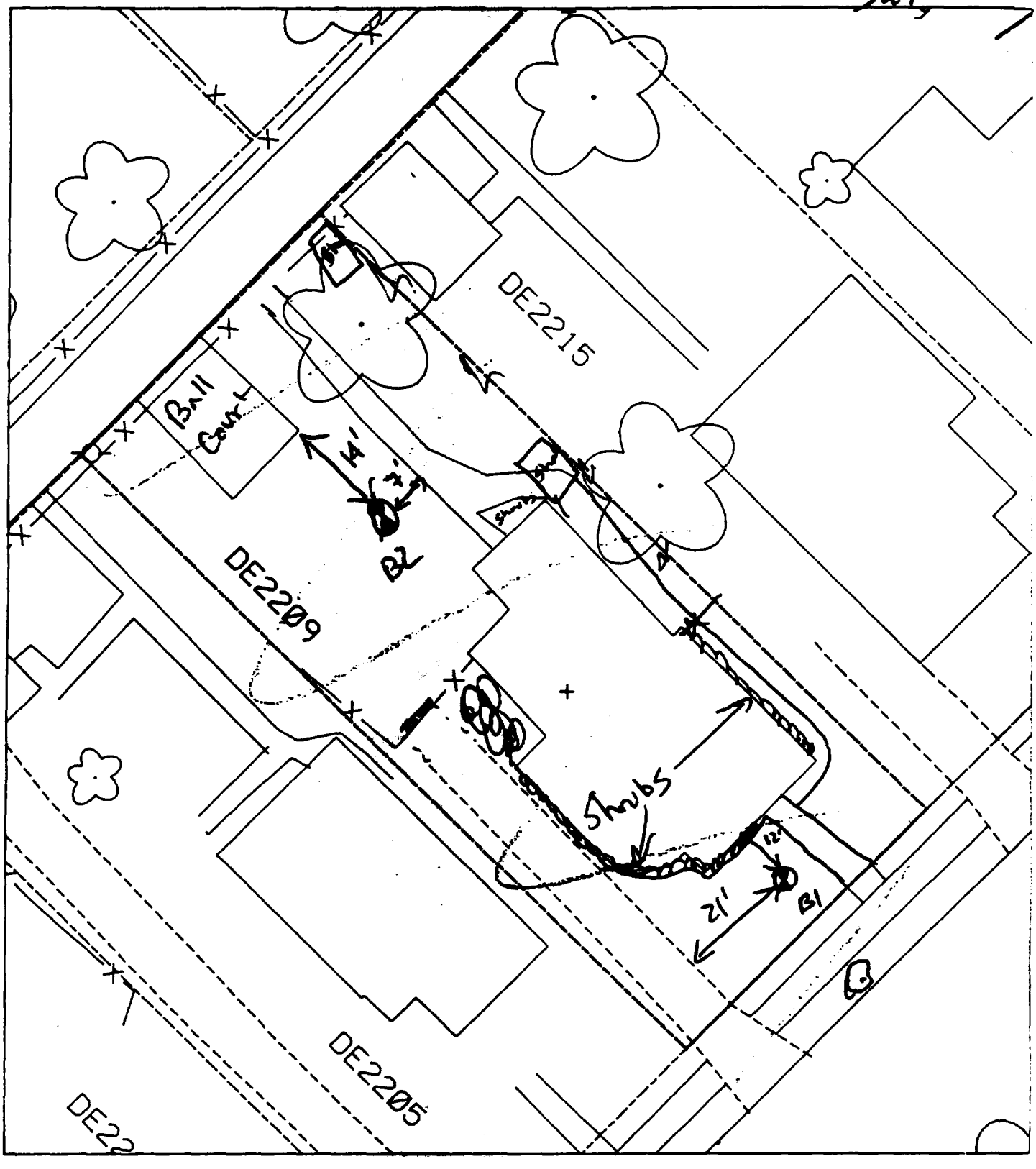

B1 21' N of drive
12' E of house

B2 14' E of ball court
7' S of walk

50 % Paved

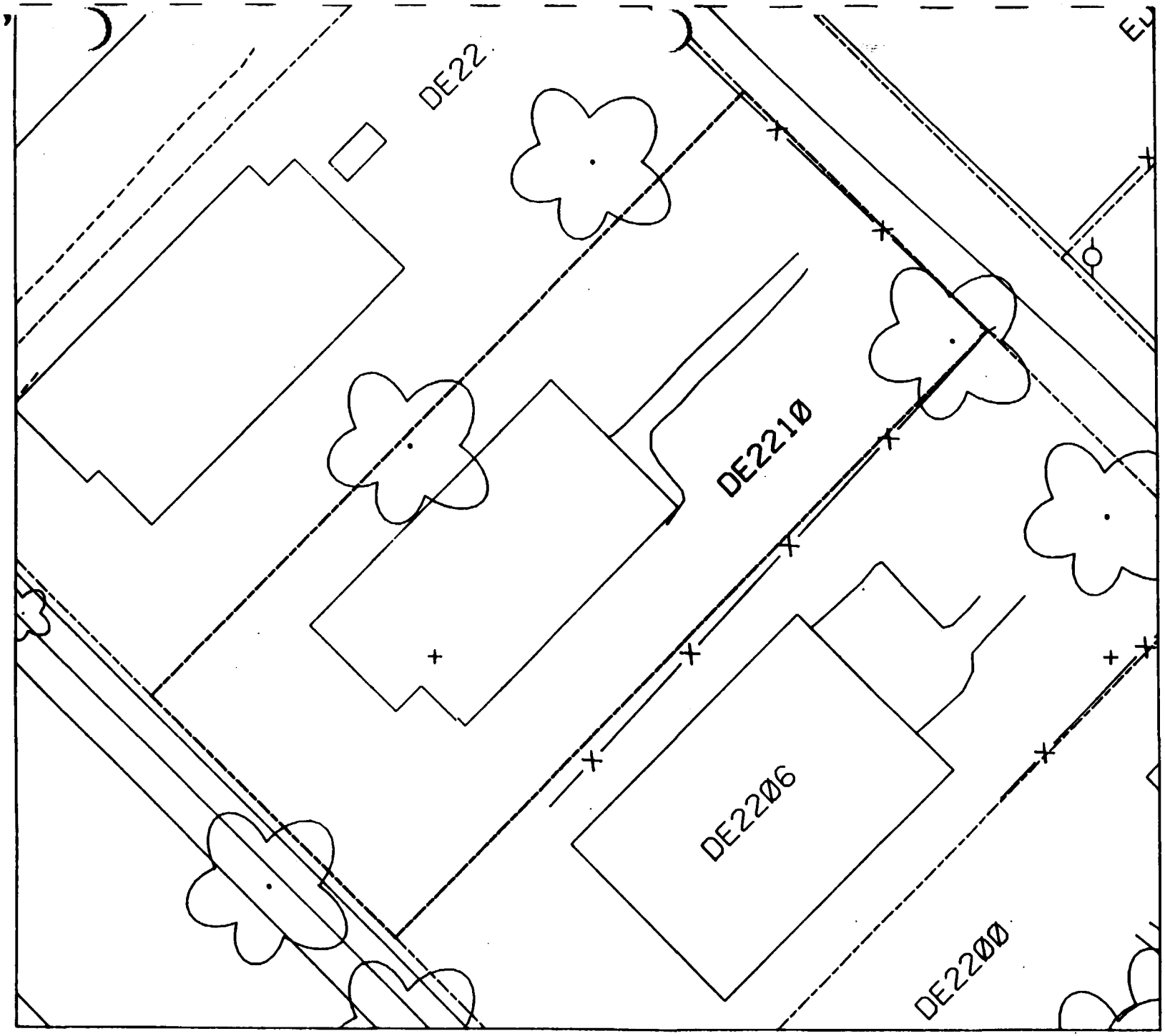
DE22
DE2210
DE2206
DE2200

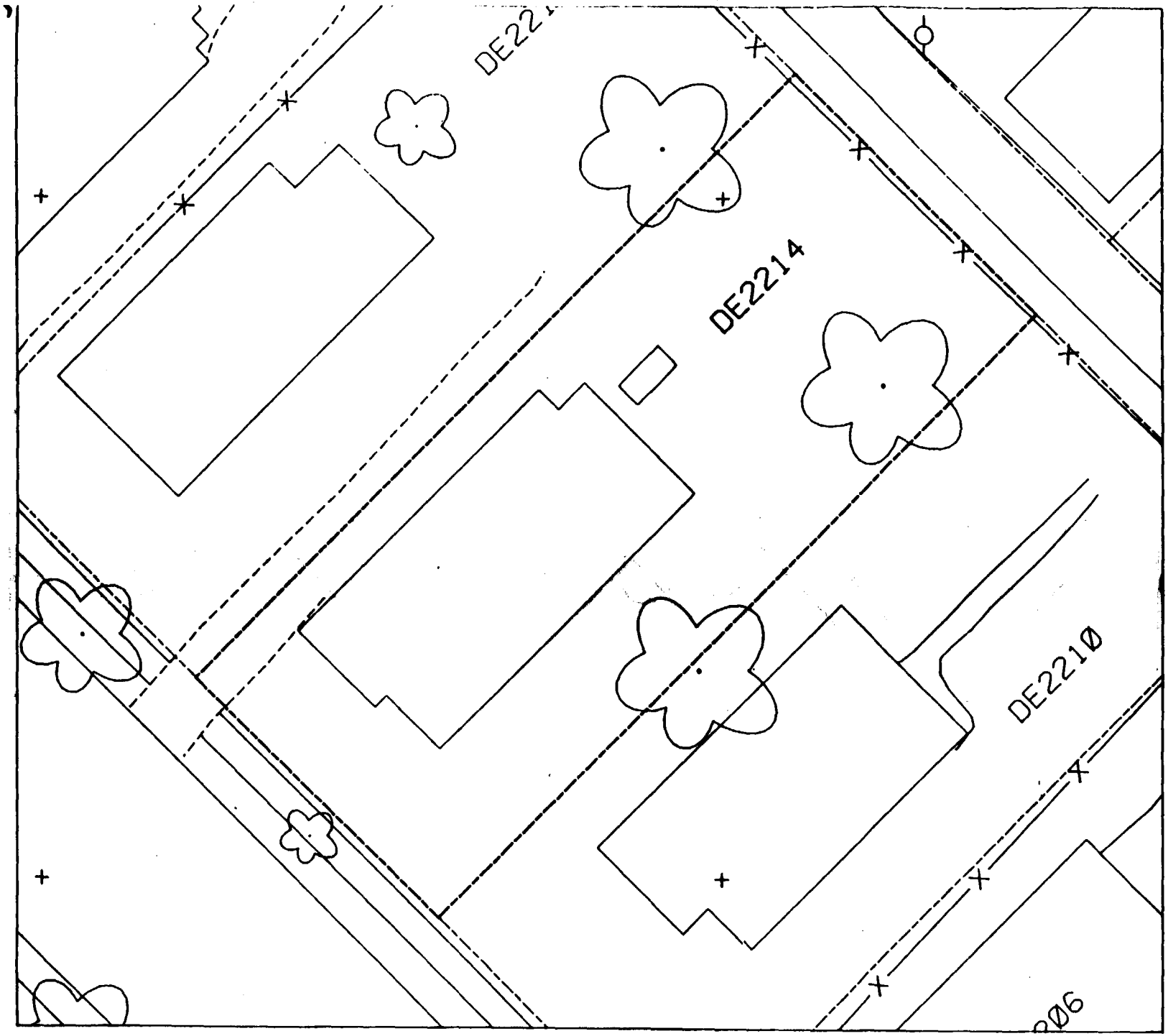
DE2214
DE2210

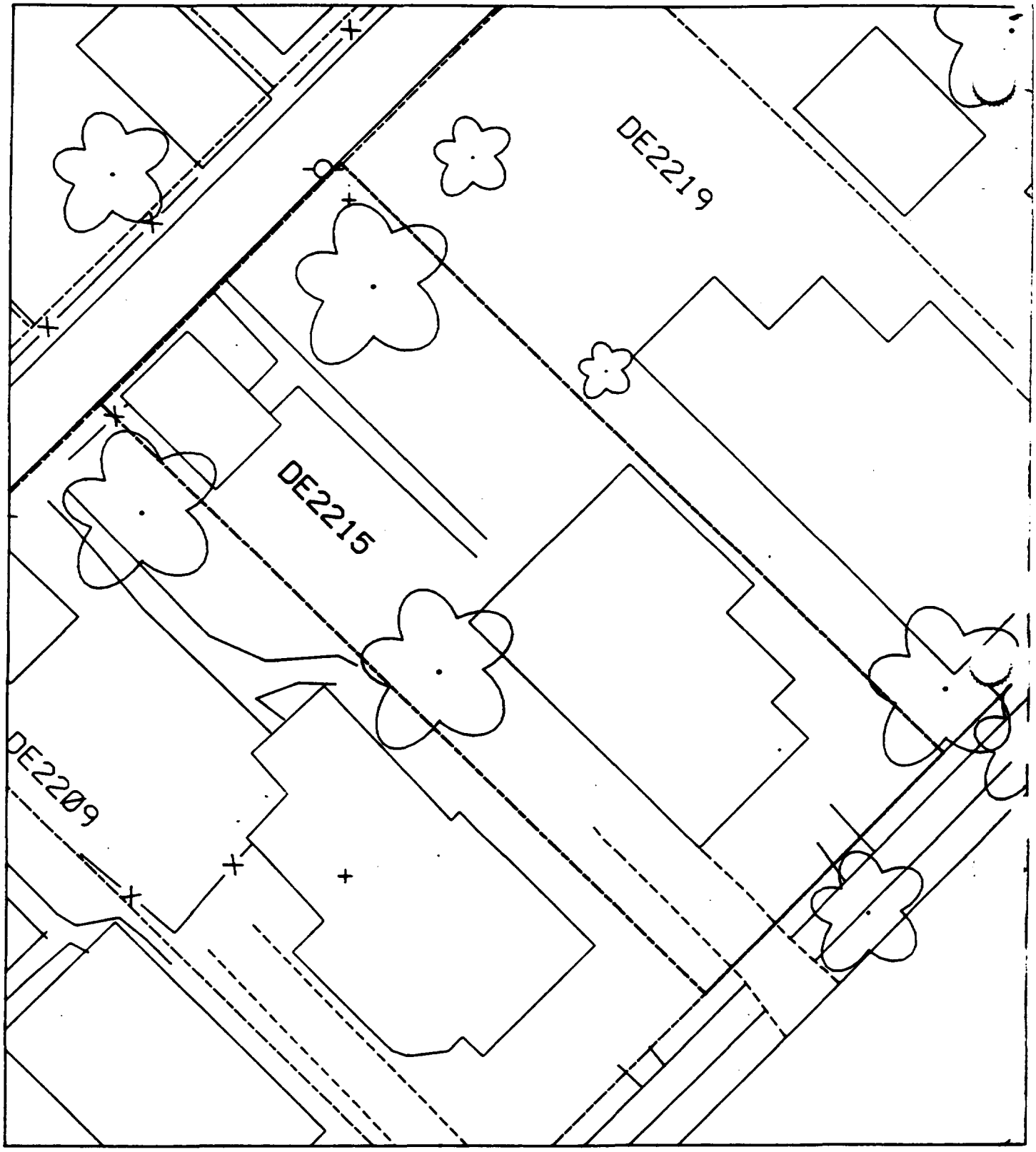

plt 95

Sht 5

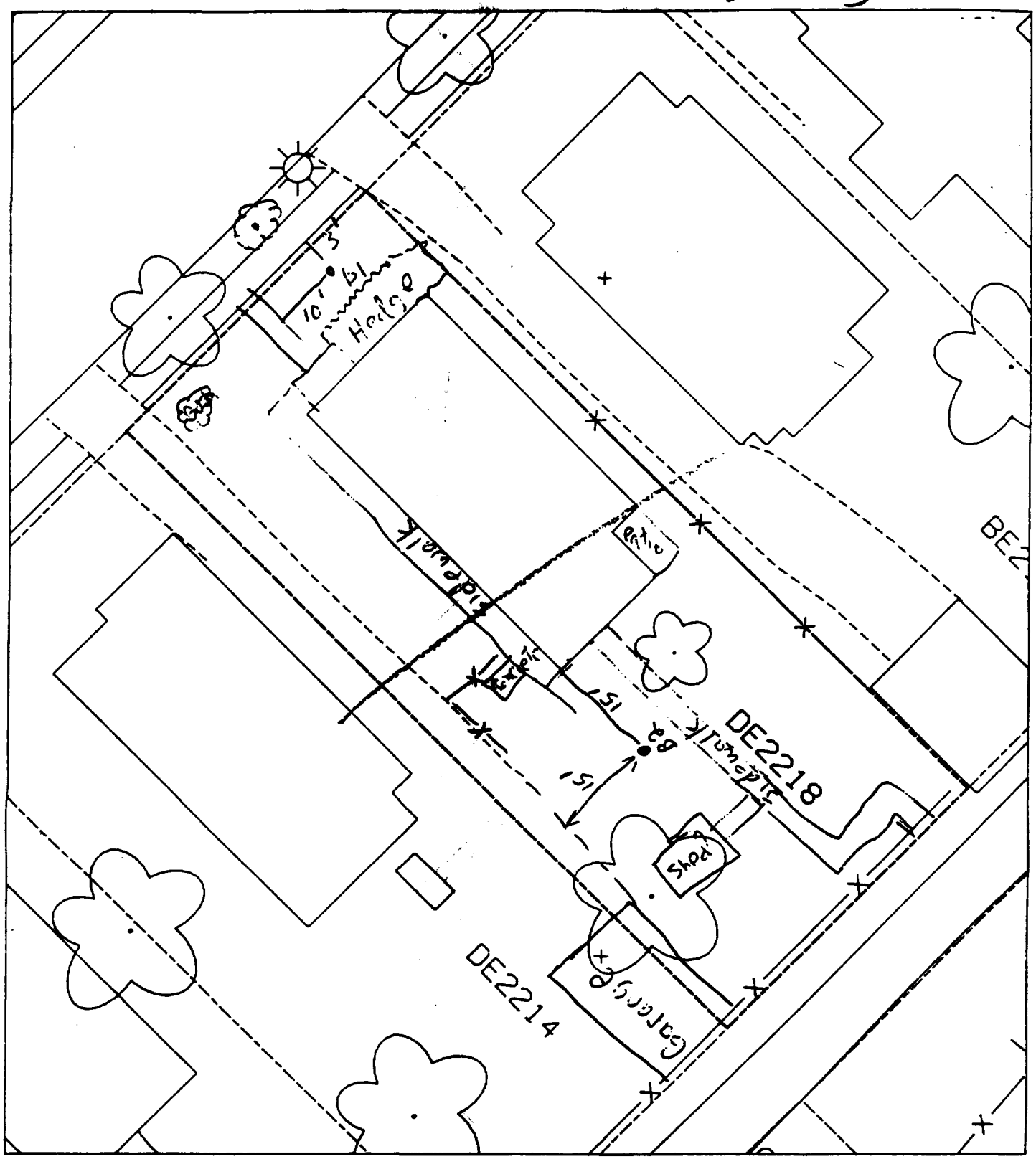

Yard ± 80% Paved or Tilled

Sht 2

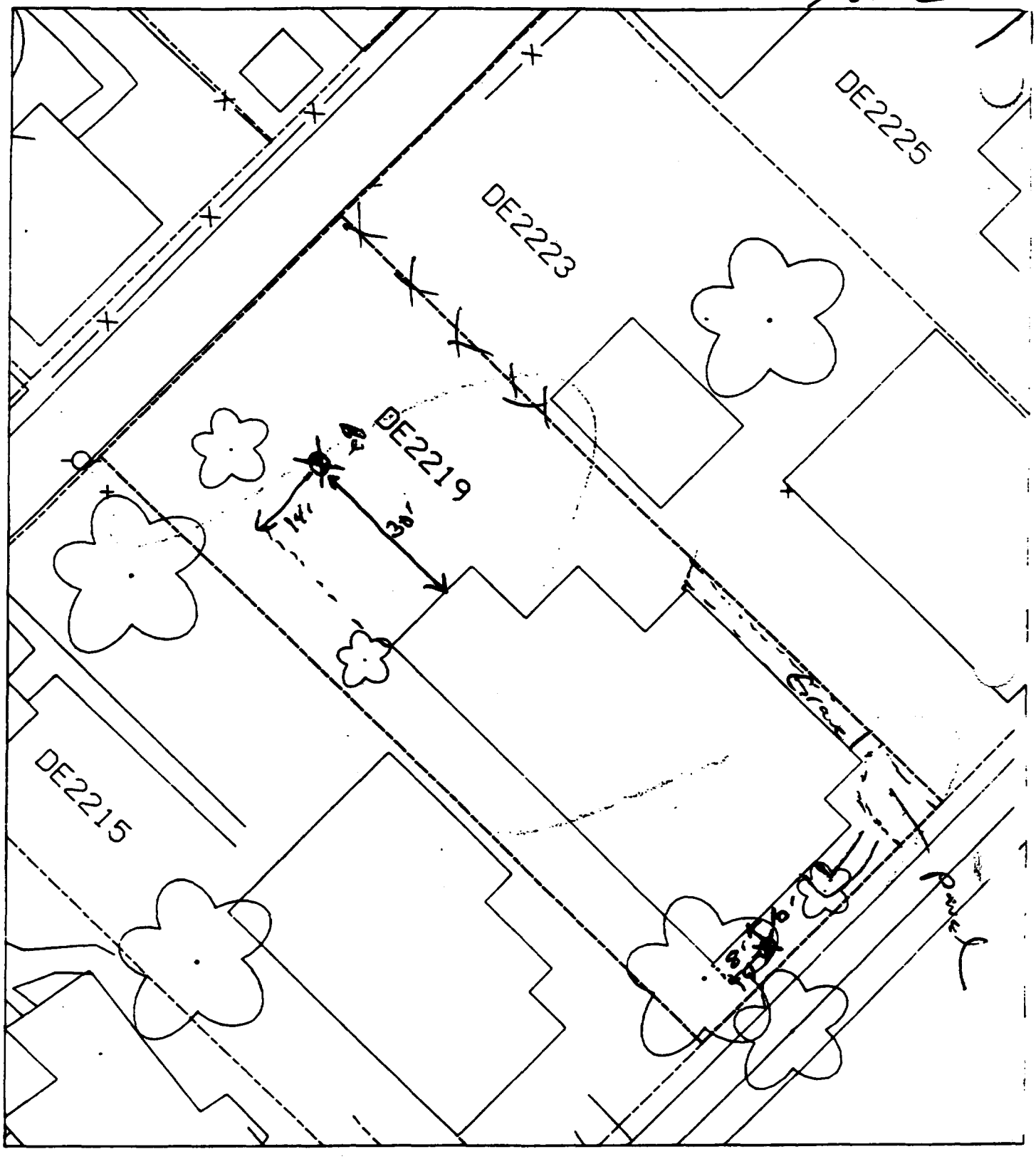

B1 - 8' east of corner of house & 10' south of house. No panel - 45%

B2 - 14' east of corner of house & 30' north of house.

alt 5

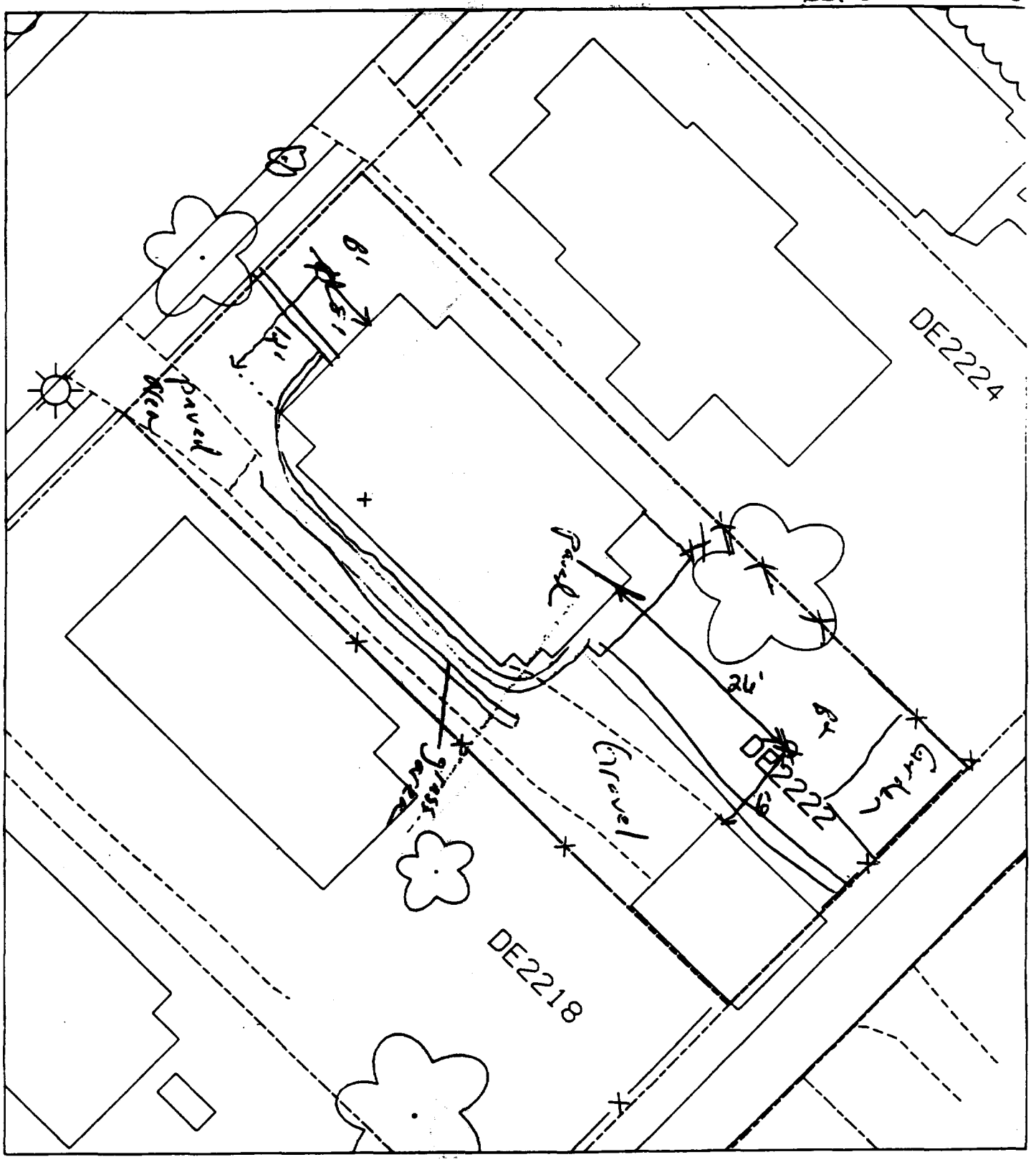

B1 – 8' north of house & 12' east of corner of house. % paved + house – 50

B2 – 26' south of house & 6' east of shed.

DE2219
DE2223
DE2225

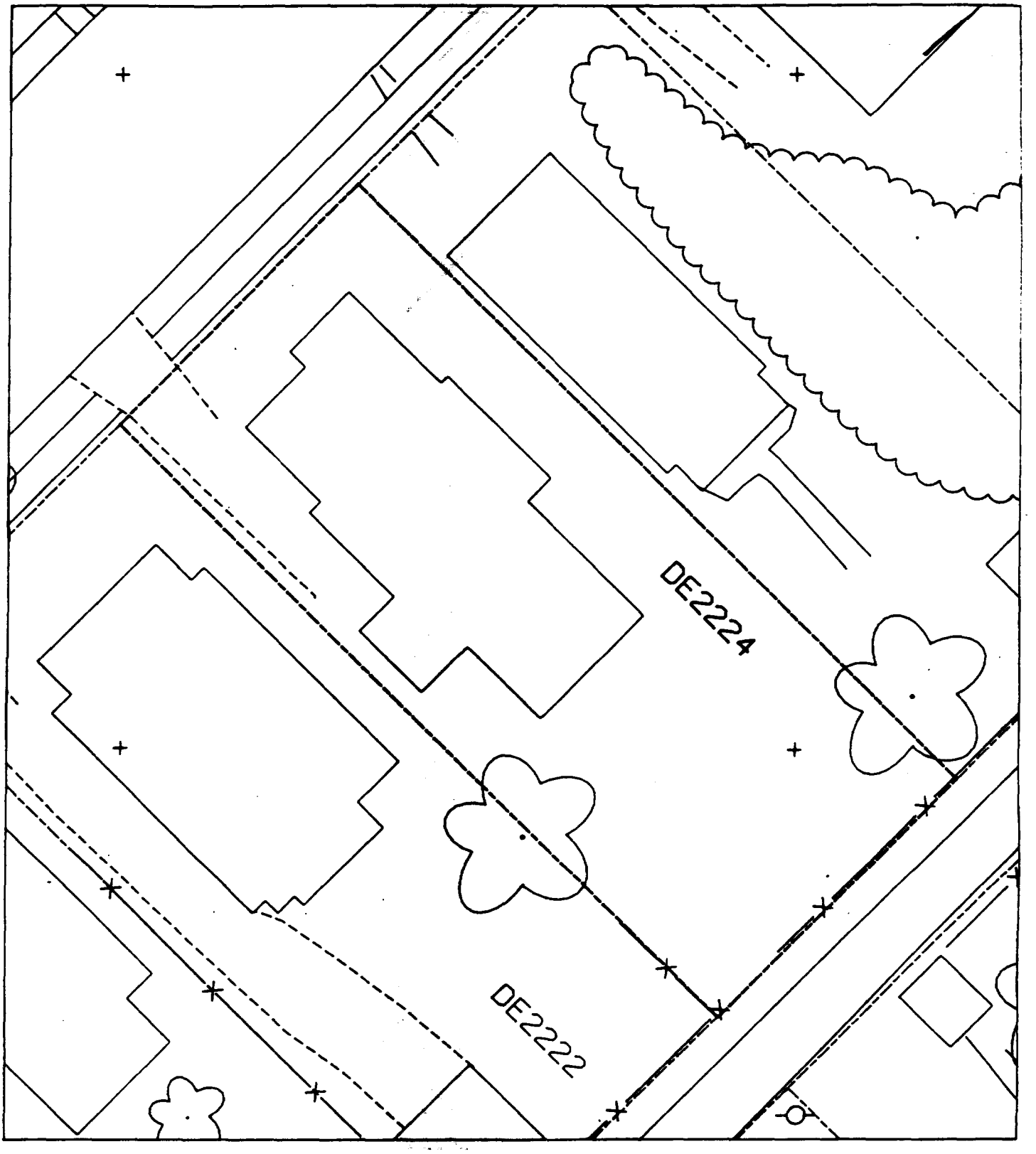

Att 36

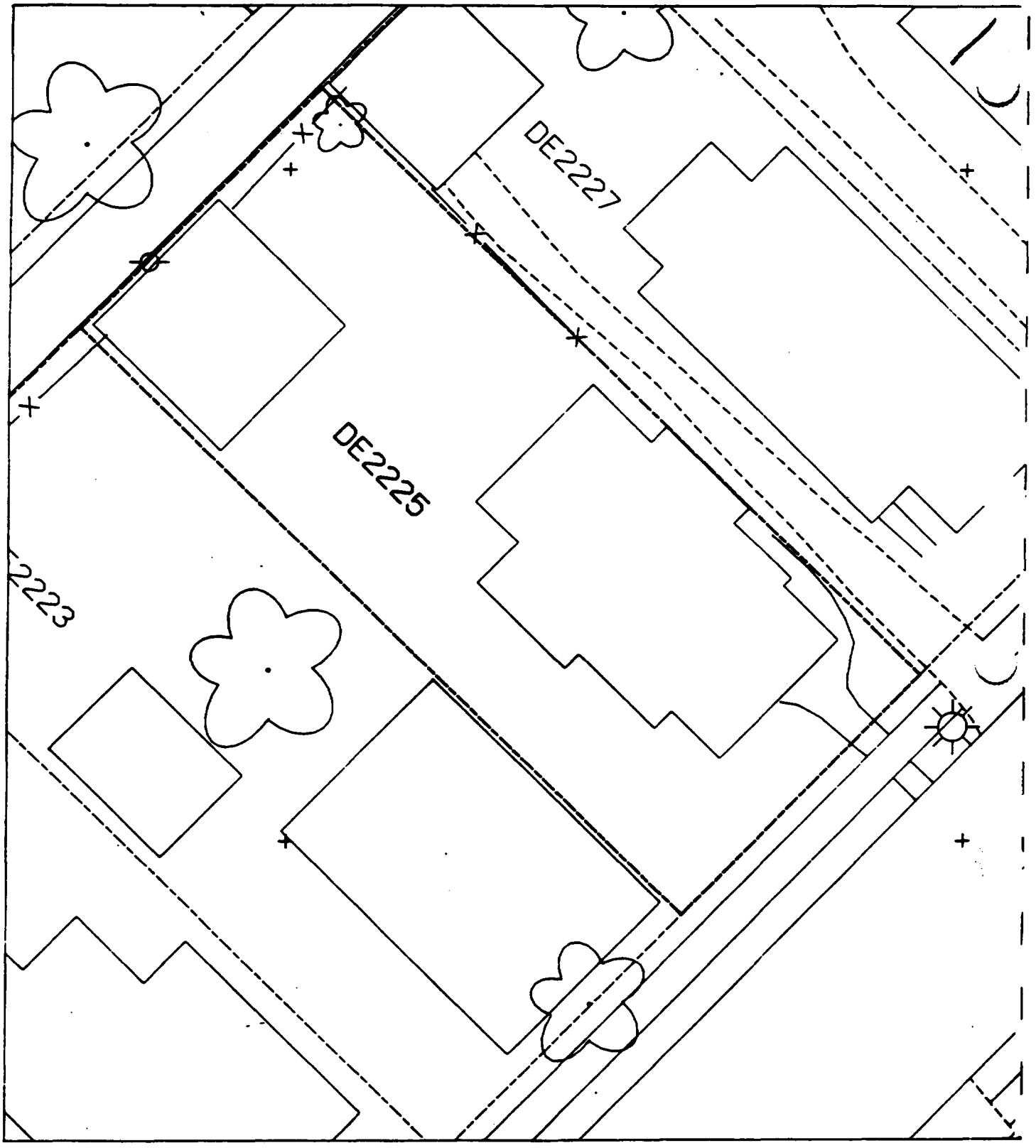
DE2227
DE2225
2223

Sht 2

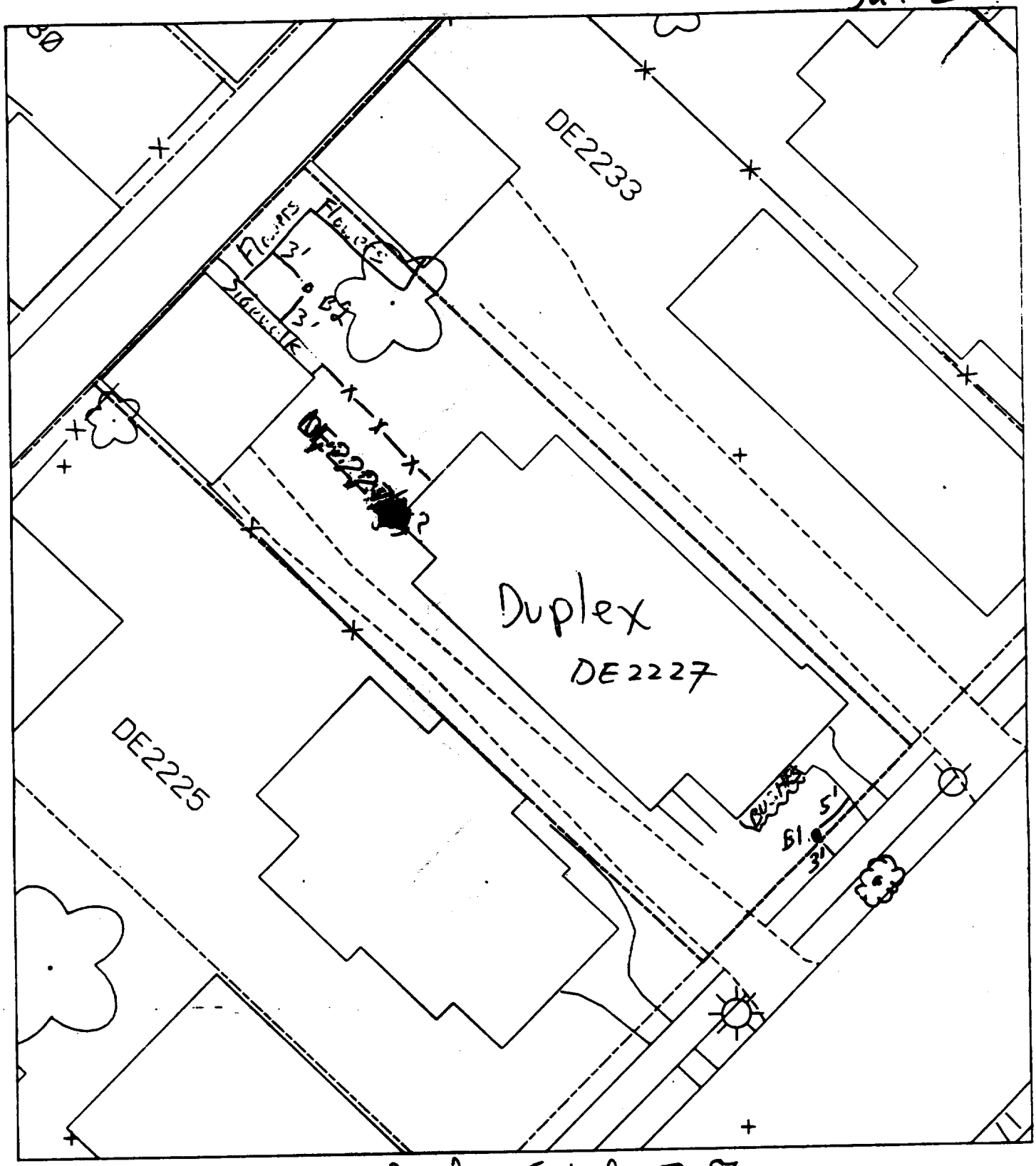

Paved or Tilled 70%

15J

DE2228
DE2234
DE2224

Sht 2

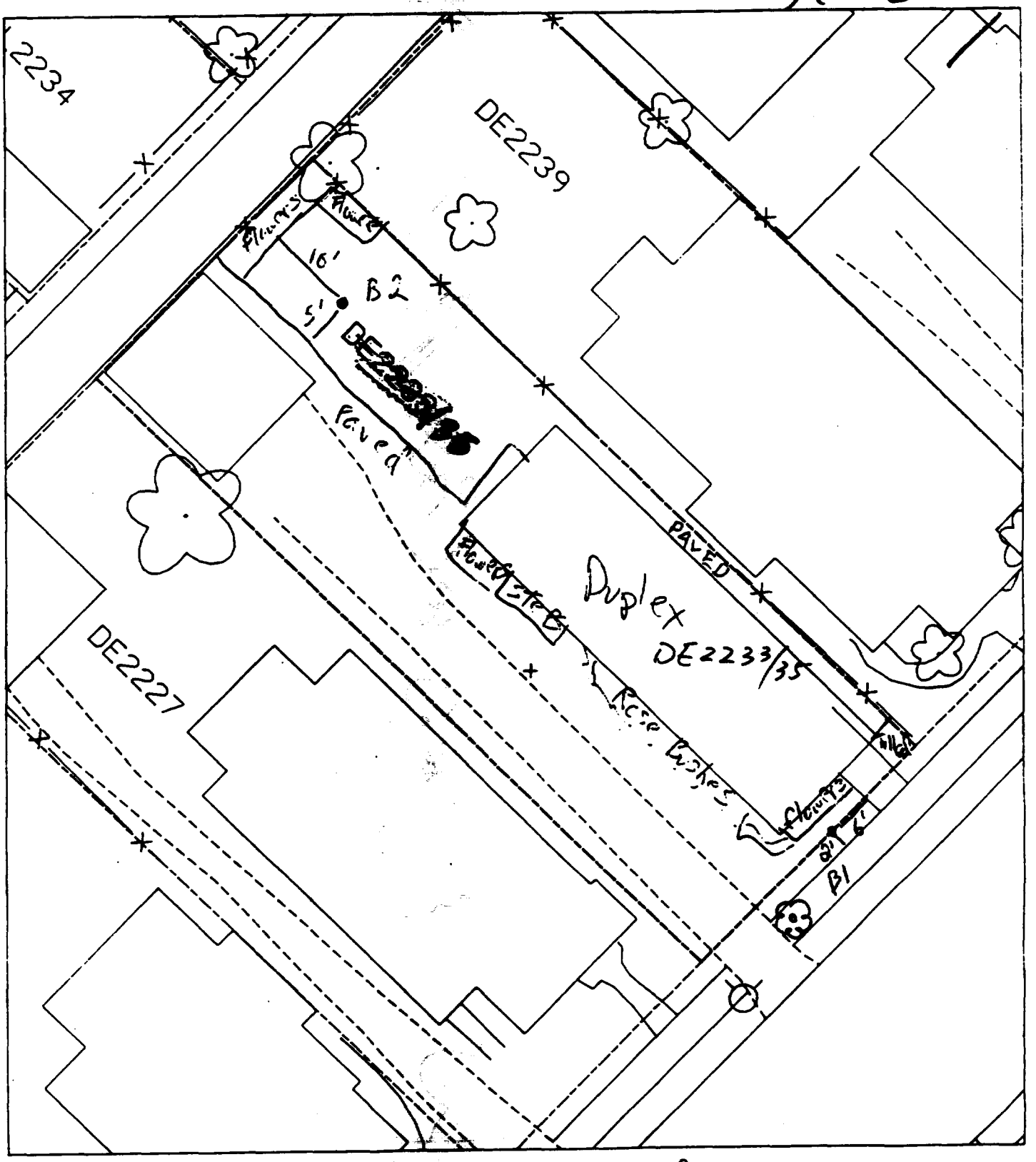

65% Paved + Tilled

3rd

Sht 2

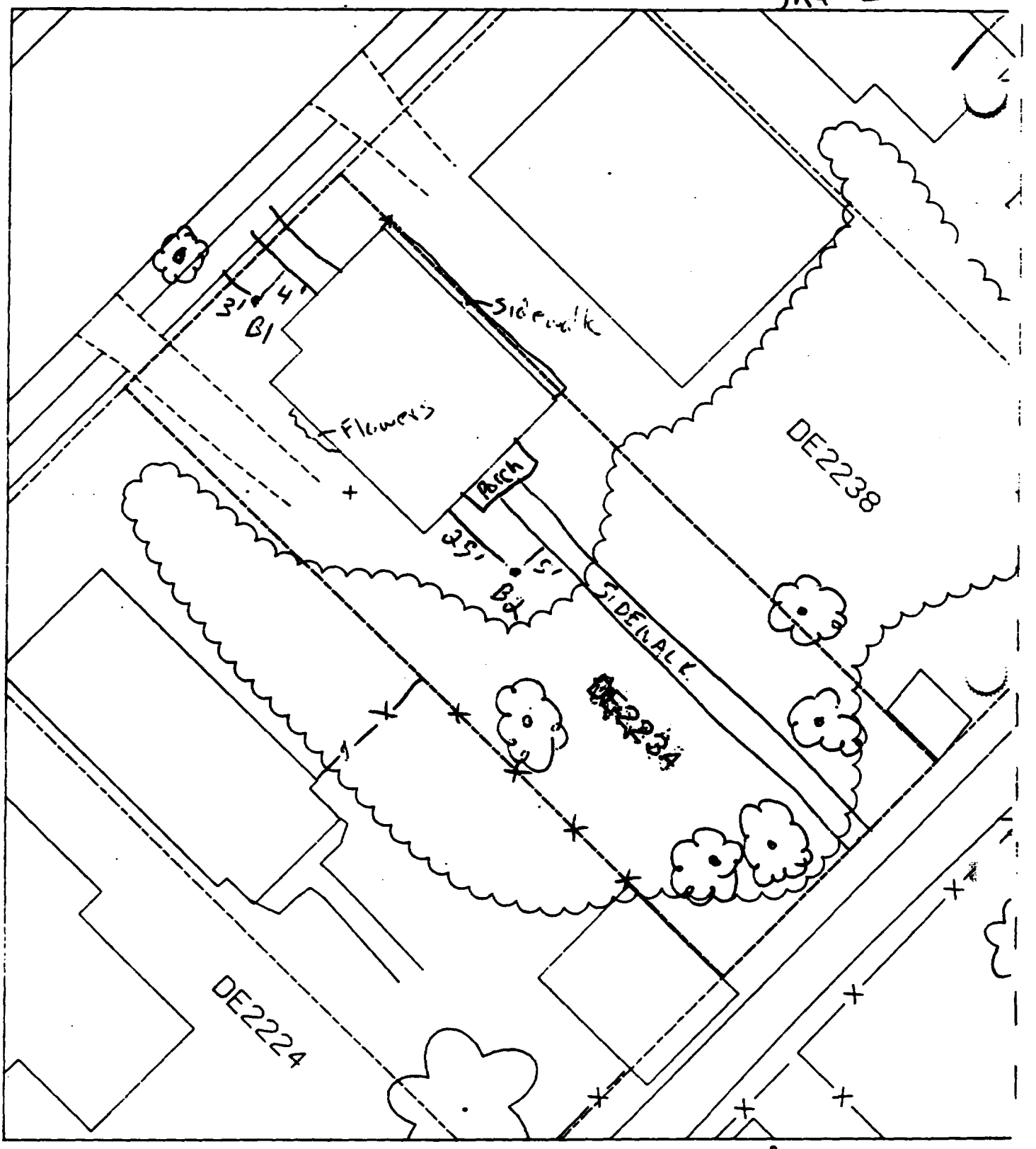

± 50% Paved + Tilled

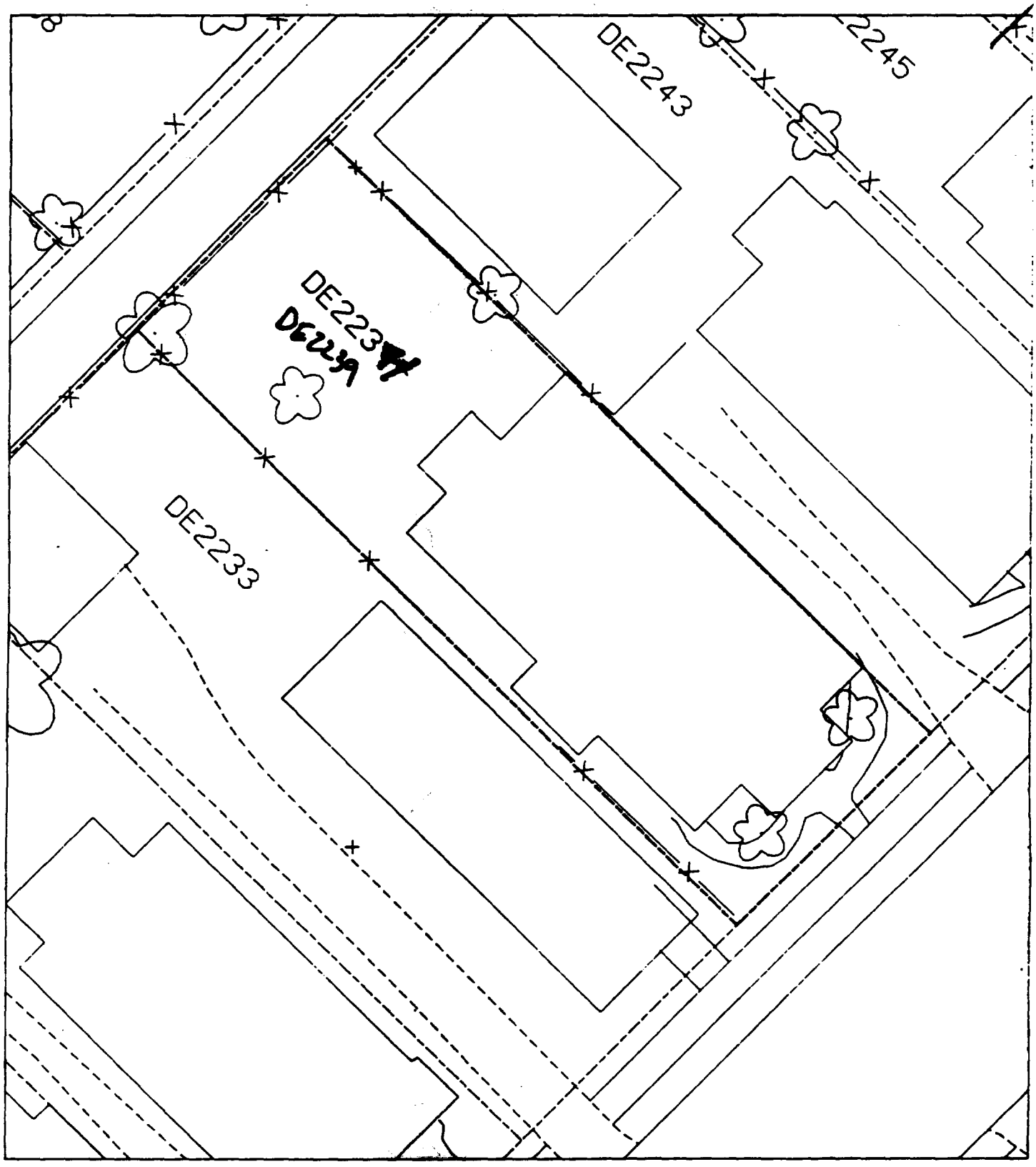
DE2243
2245
DE2234
DE2249
DE2233

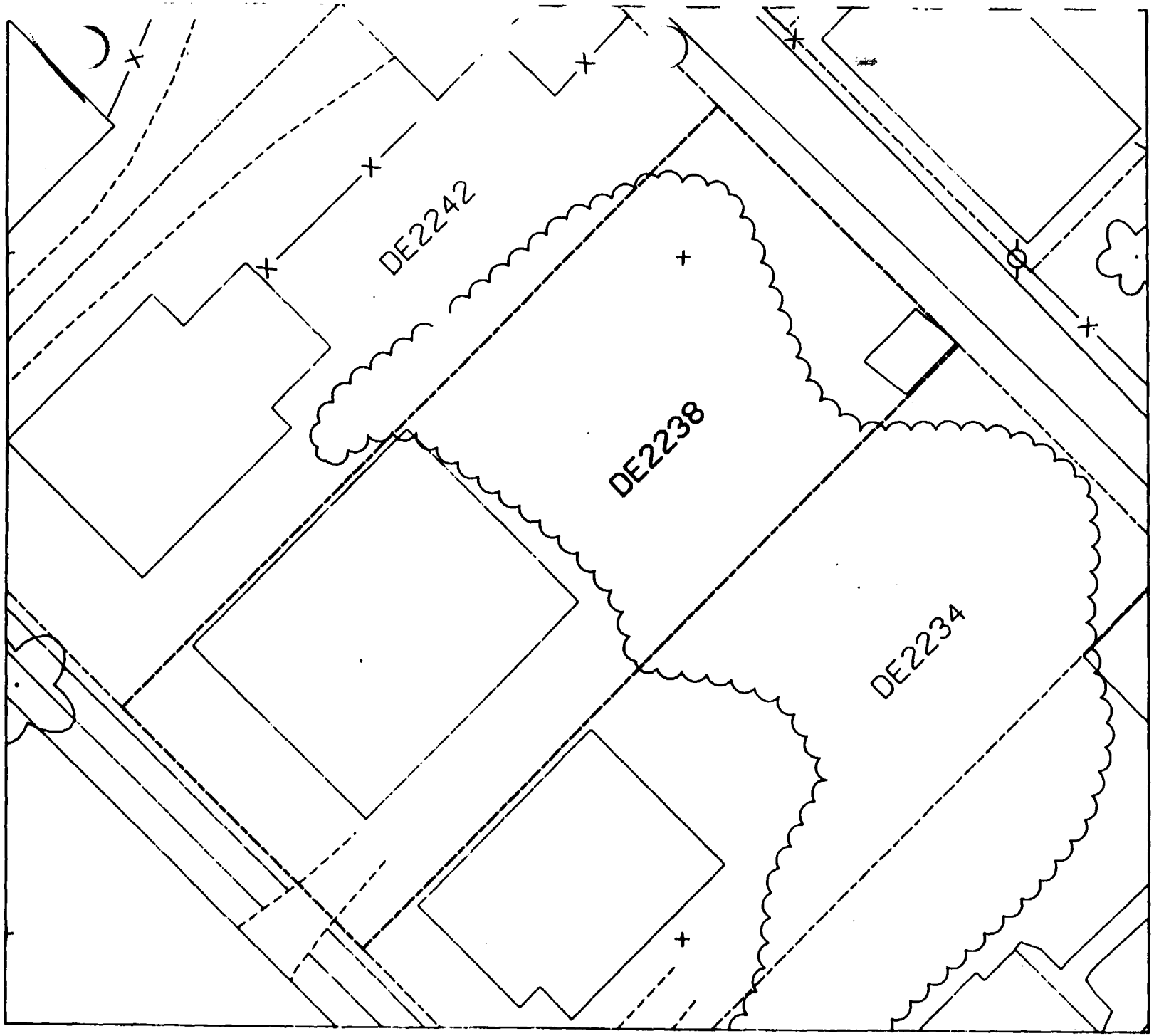
DE2242
DE2238
DE2234

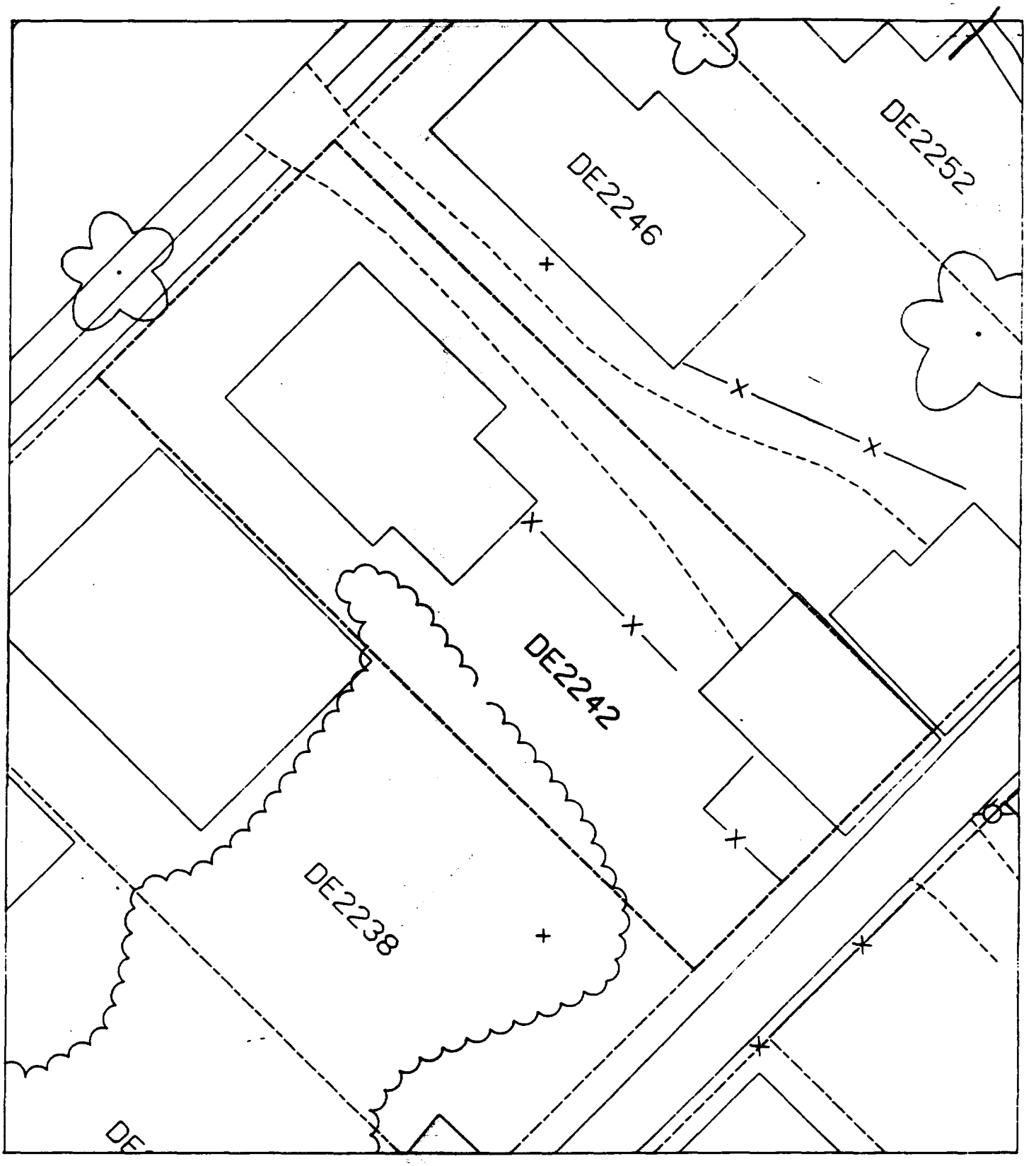
DE2246
DE2252
DE2242
DE2238

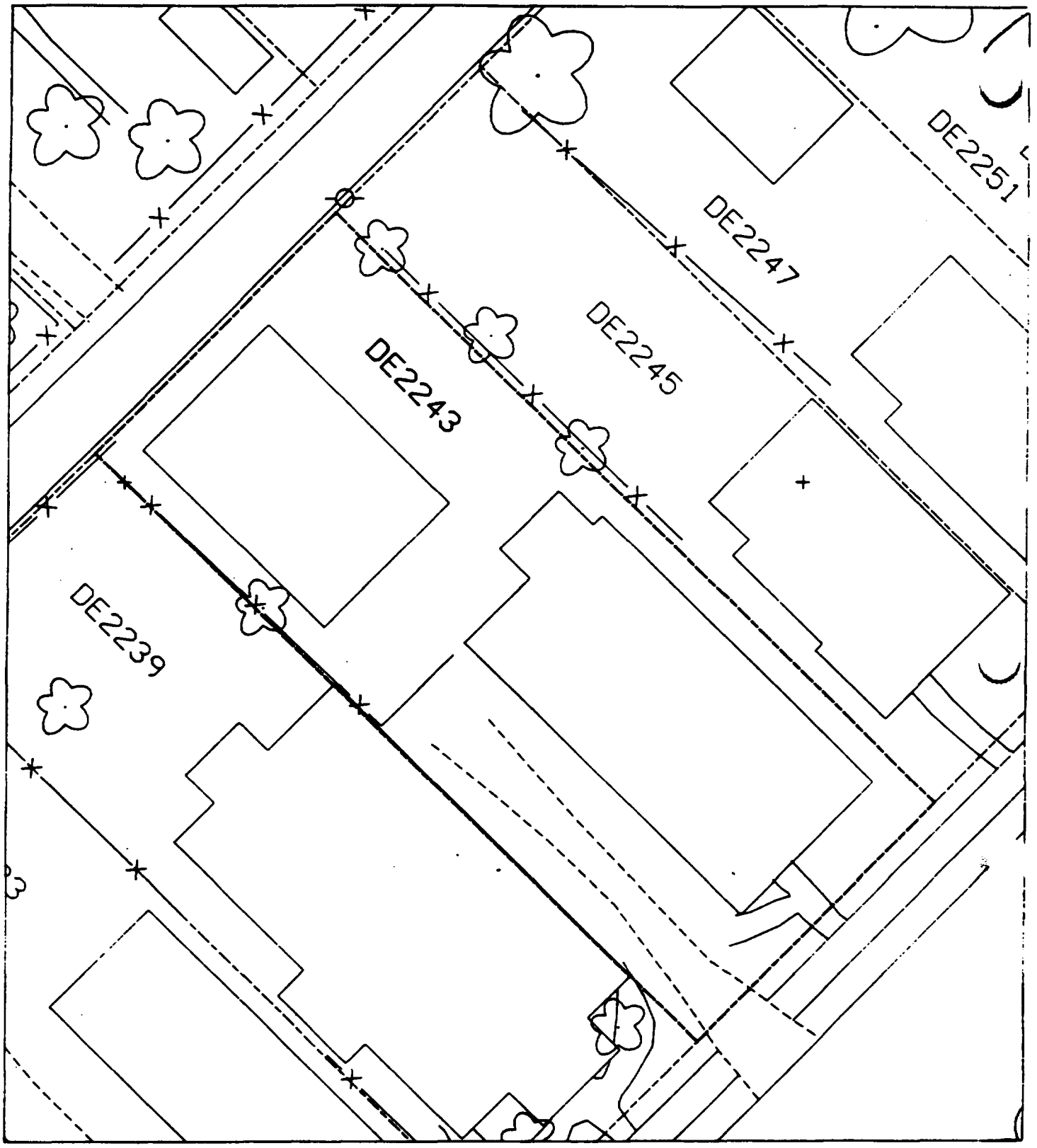
DE2251
DE2247
DE2245
DE2243
DE2239

Sht 2

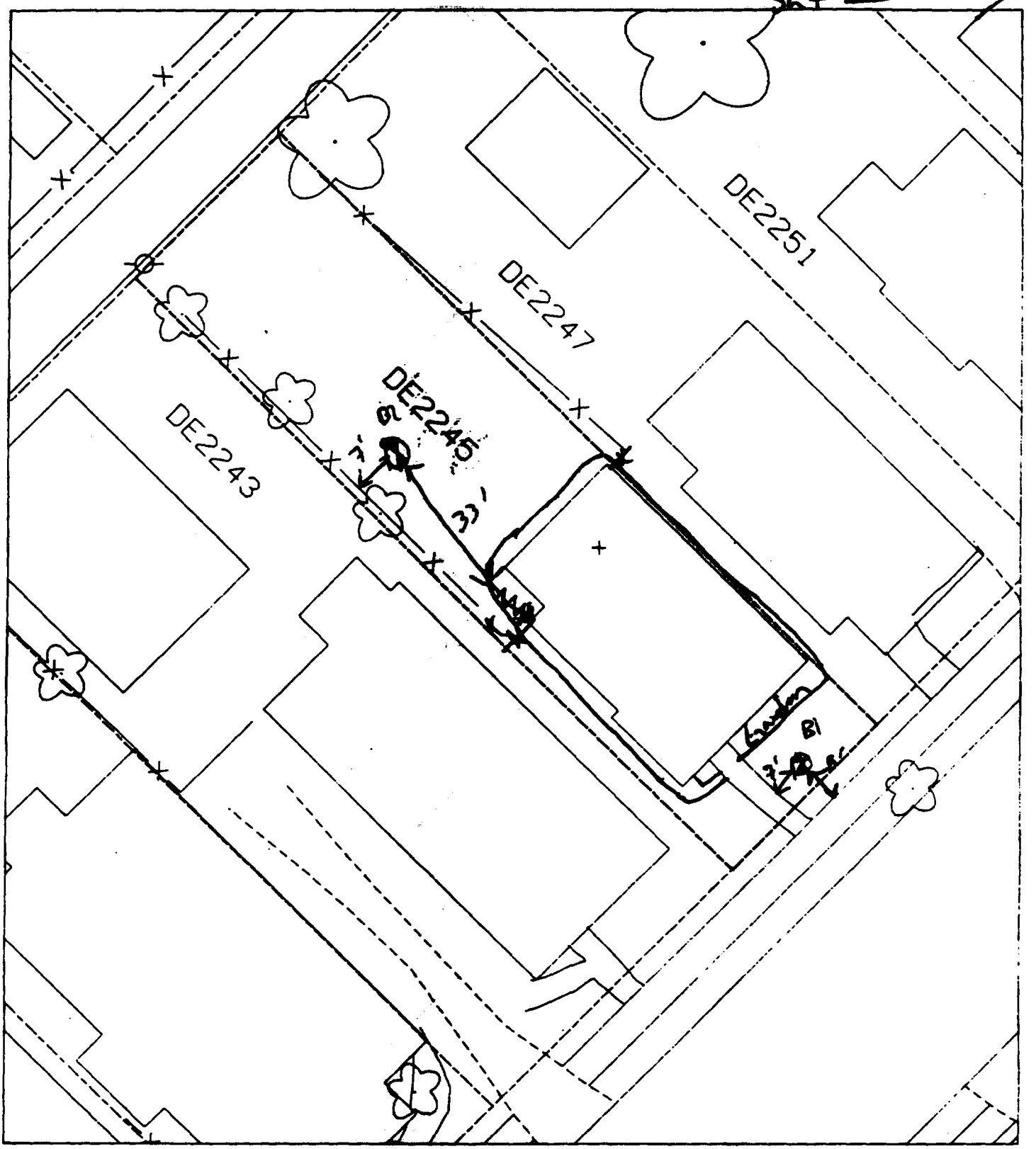

B1 8' W of main wall
7' N of front wall

B2 33' W of house
7' N of fence

40 % Paved & House

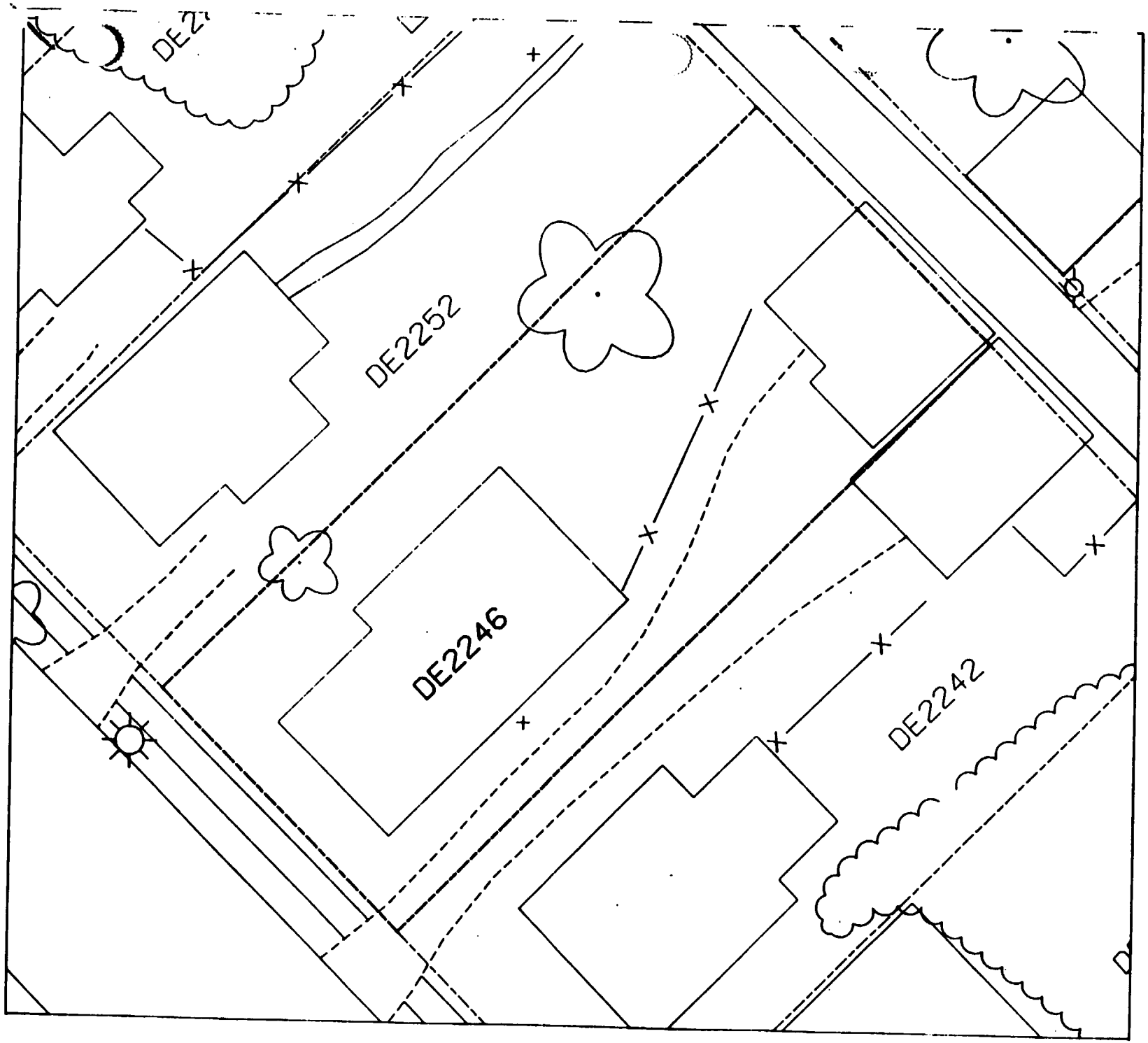
DE2252
DE2246
DE2242

Sht 2

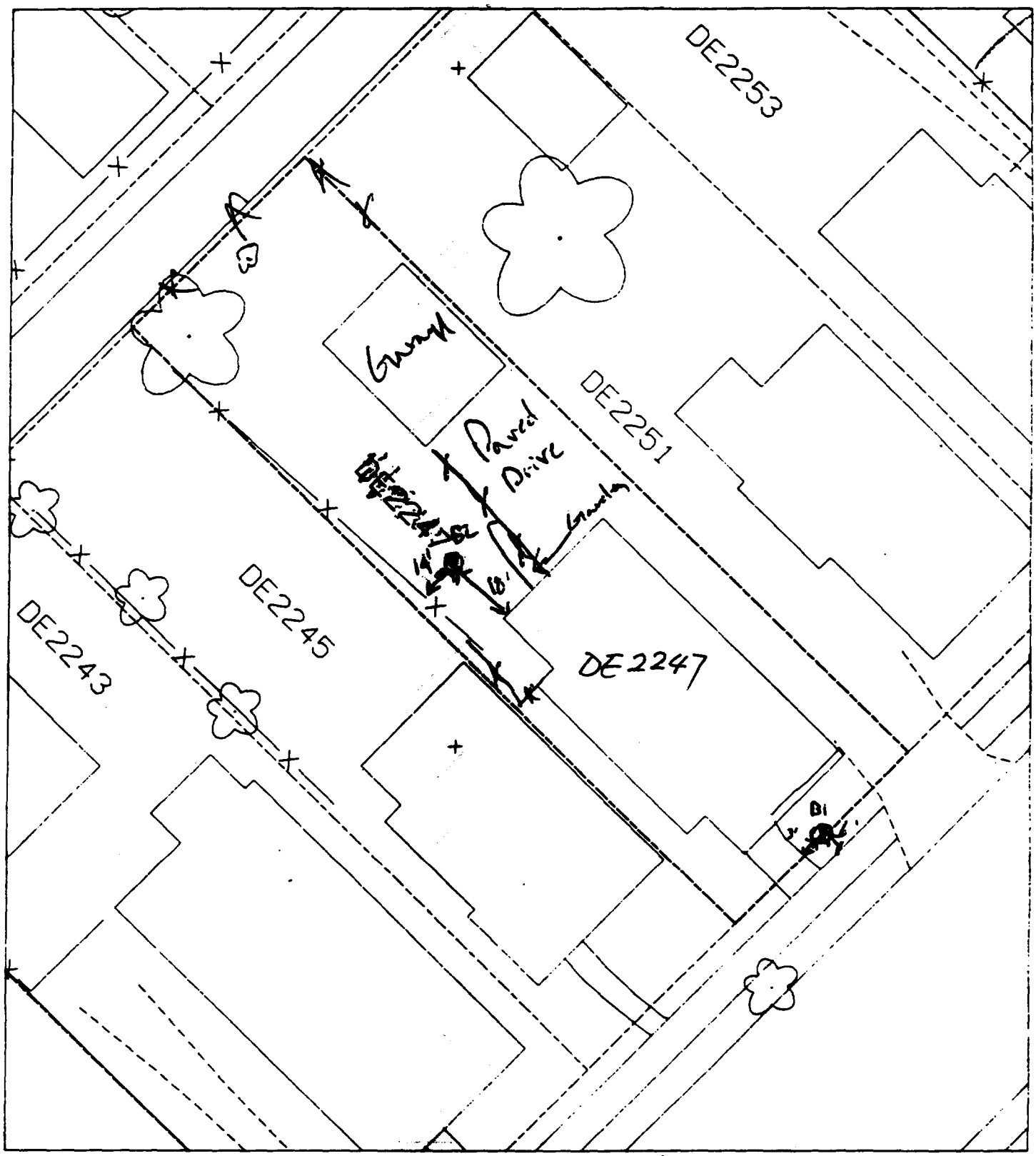

B1 6' W of front walk
3' N of steps

B2 14' N of fence
18' W of house

House & Pavement = 70%

DE22245
DE22247
DE22251
DE22253
DE22257
CL22500

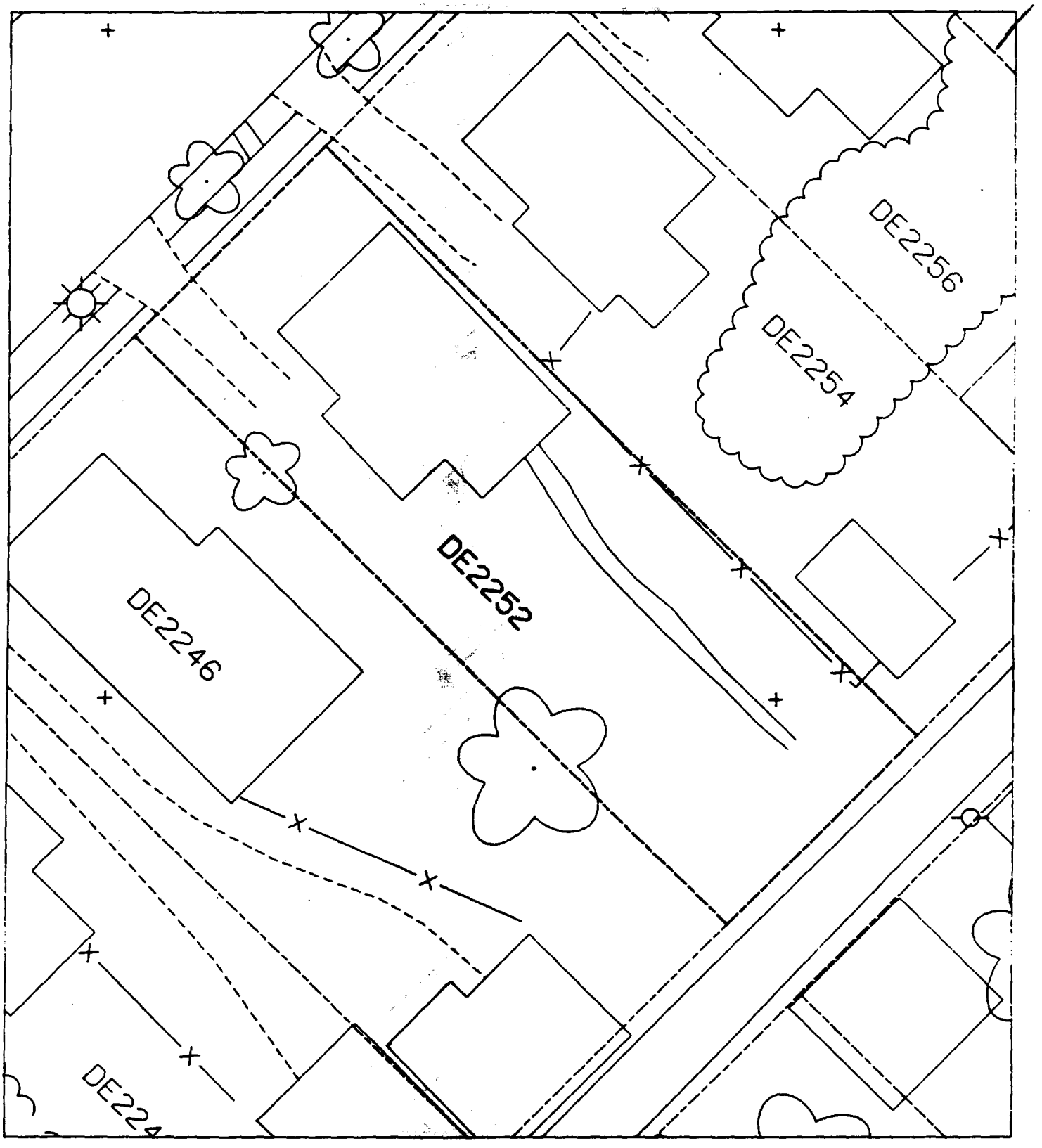
DE2256
DE2254
DE2252
DE2246
DE224

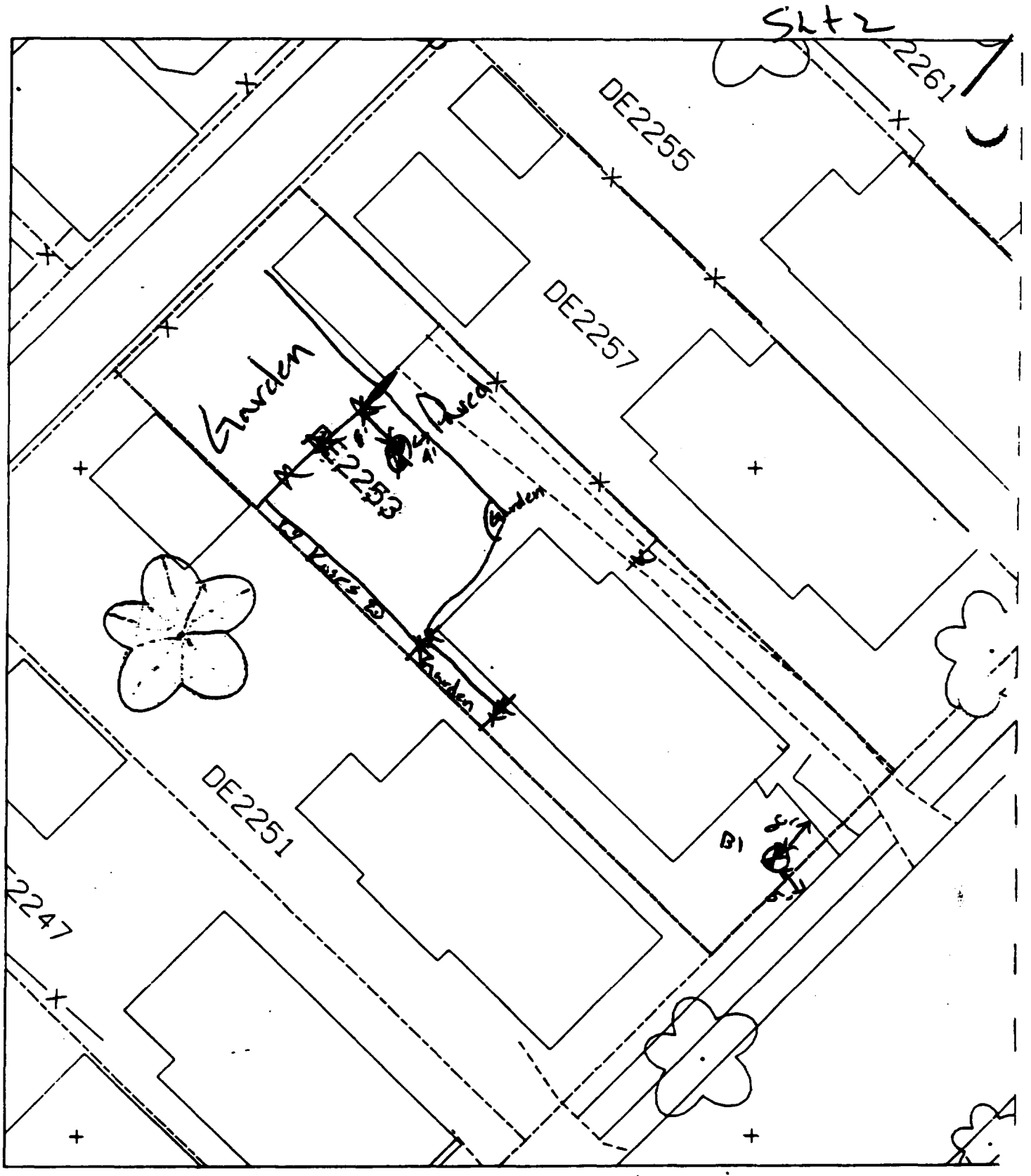

House & Pavement = 80%

B1 8' S of front walk
5' W of main walk

B2 8' E of garage line
4' S of driveway

Sht 2

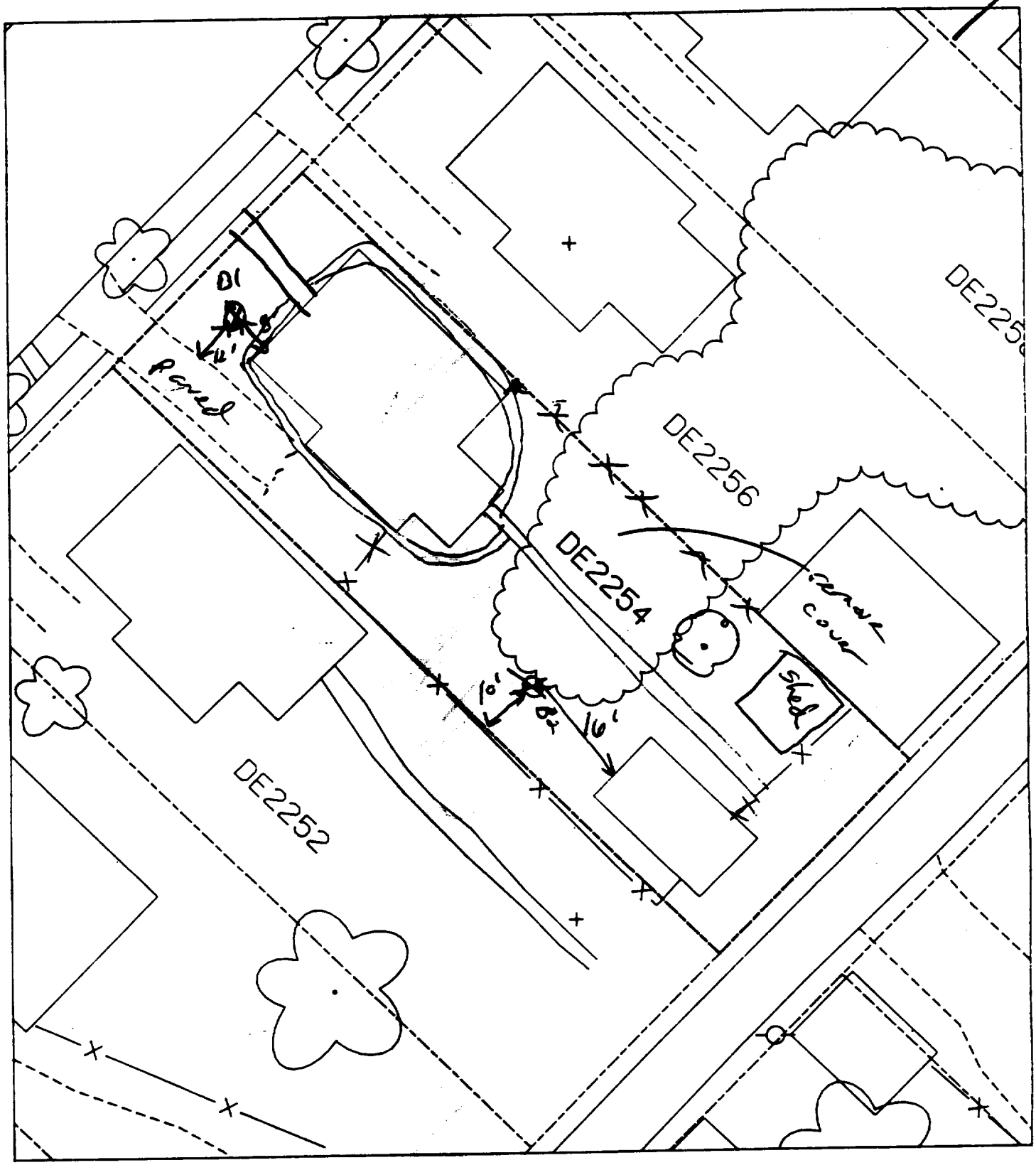

30% PAVED

B1 8' W of horse
12' N of drive

B2- ~~GATE LOCATED~~ 5ft 16' north of shed & 10' east of fence.

Sht 2

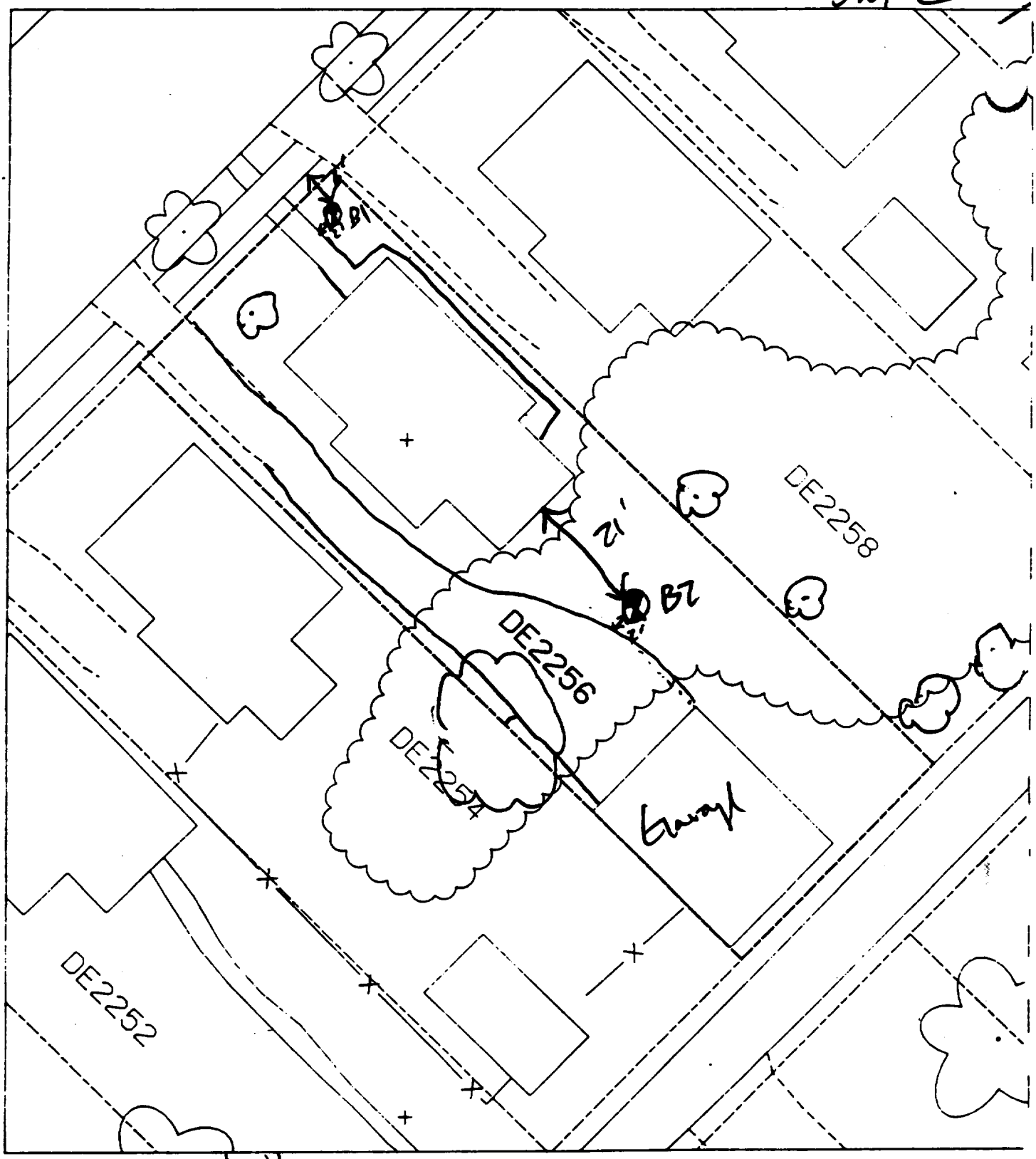

B1 6' E of front walk side
2' N of walk

B2 21' E of house
2' N of garage line

60 % Paved

Sht 2

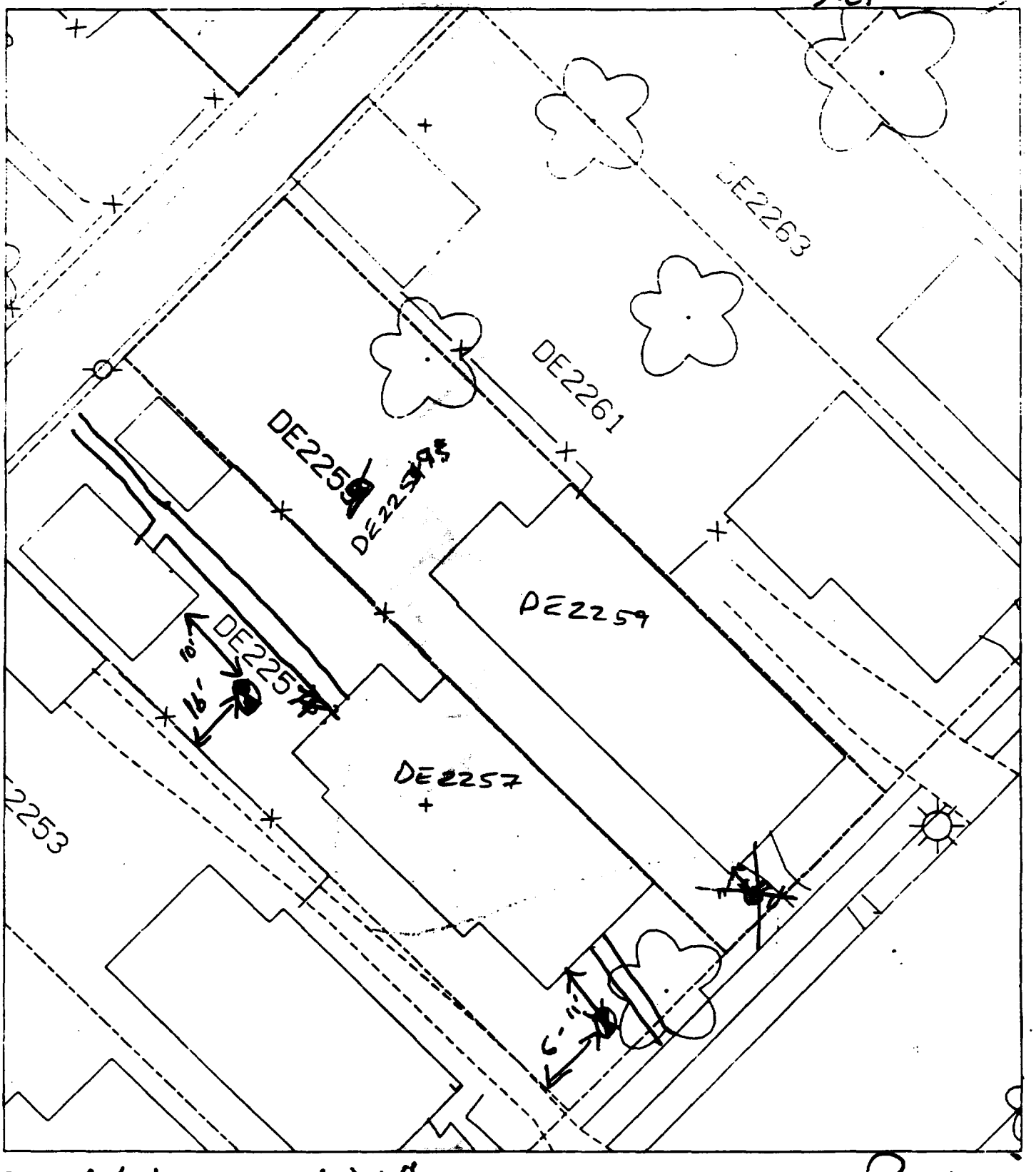

B1 8' ~~B~~ of ~~walk~~ drive
11' E of house

B2 10' E of garage
16' N of fence

50% Paved

Sht 2

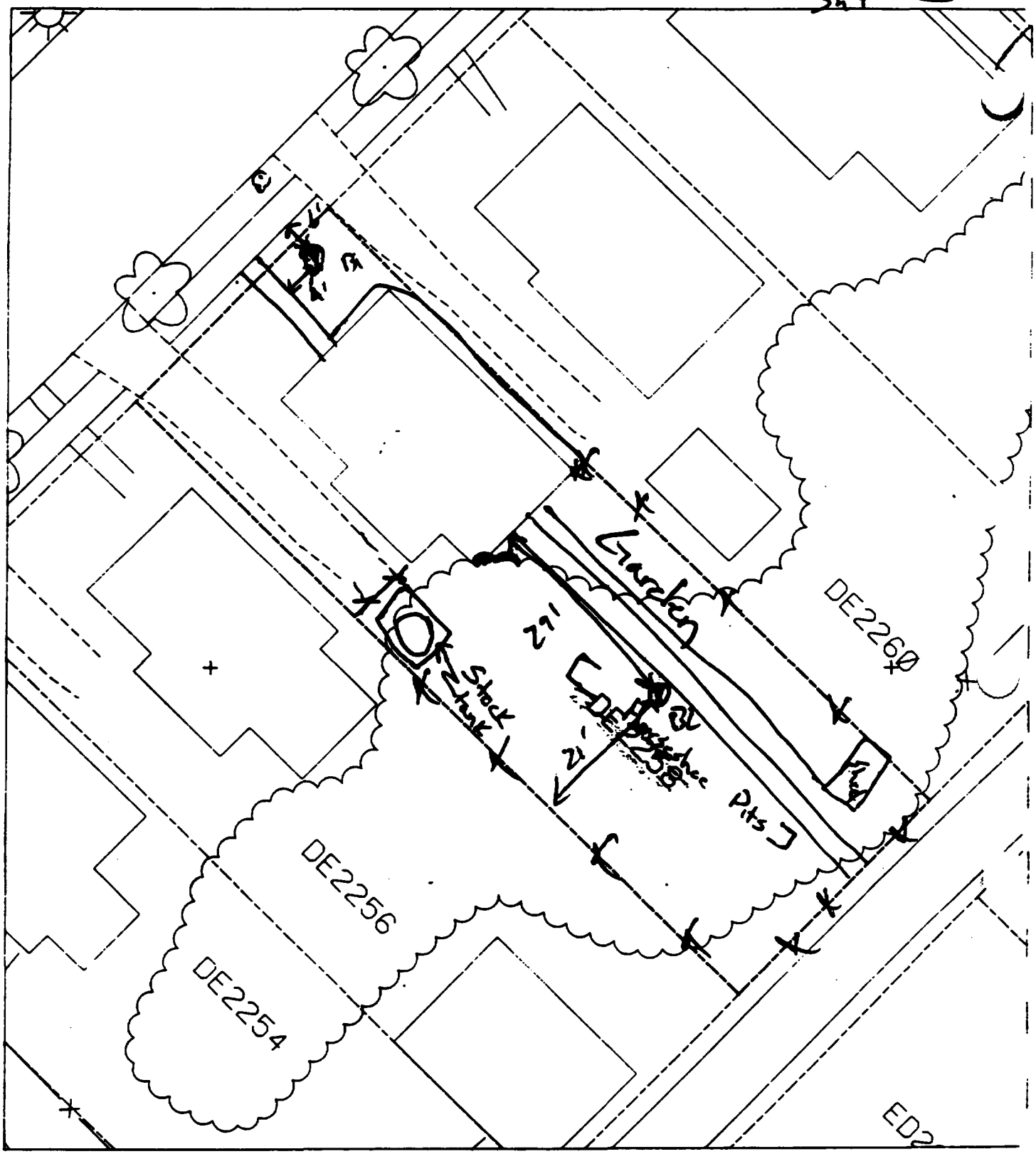

House & Pavement = 70%

B1 6' E of main walk
4' N of front walk

B2 29' E of house
21' N of fence line

Sht 2

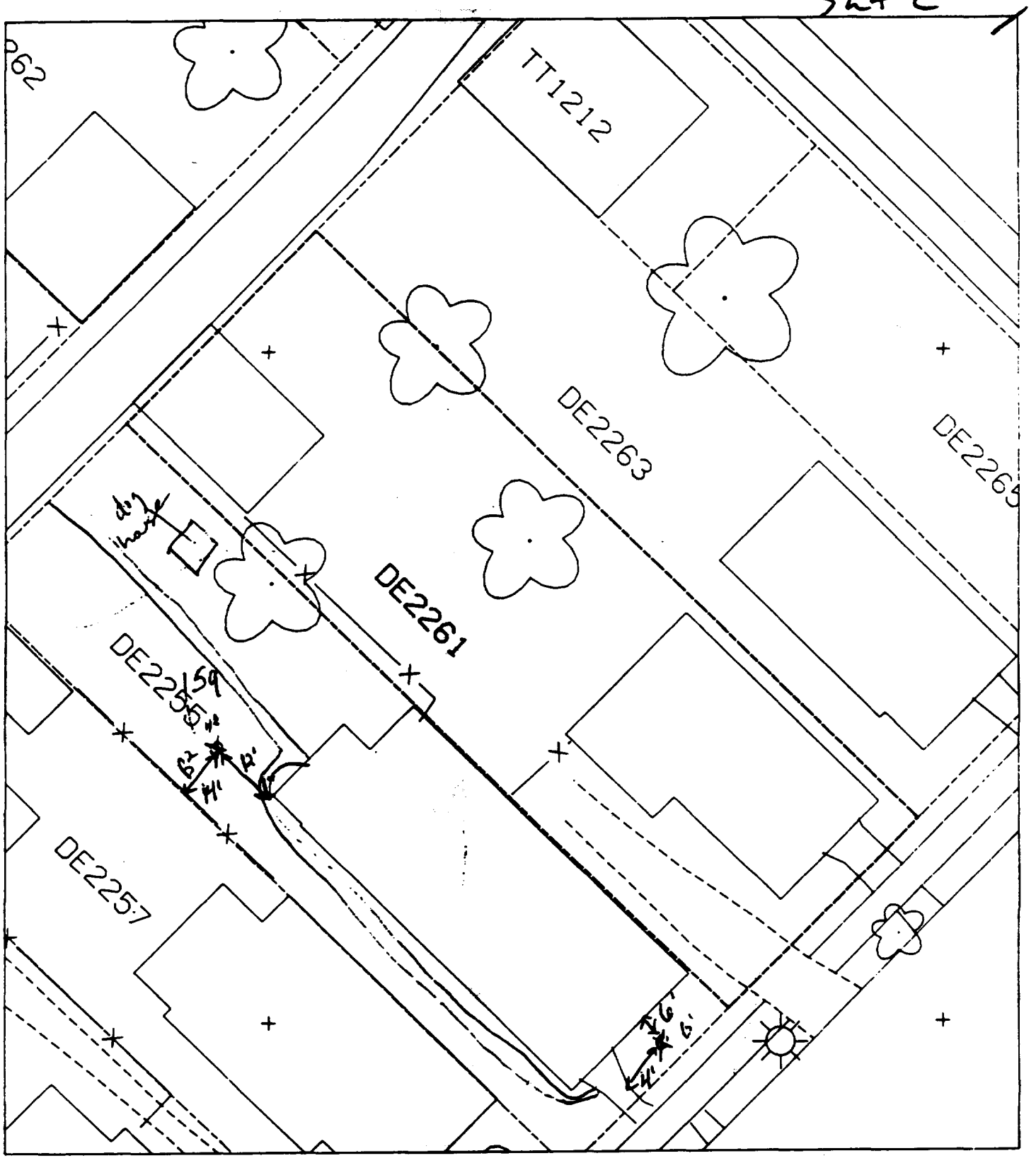

B1 - 6' south of house & 4' east of sidewalk

% paved + house - 45%

B2 - 14' east of fence & 12' north of house.

Slt 2

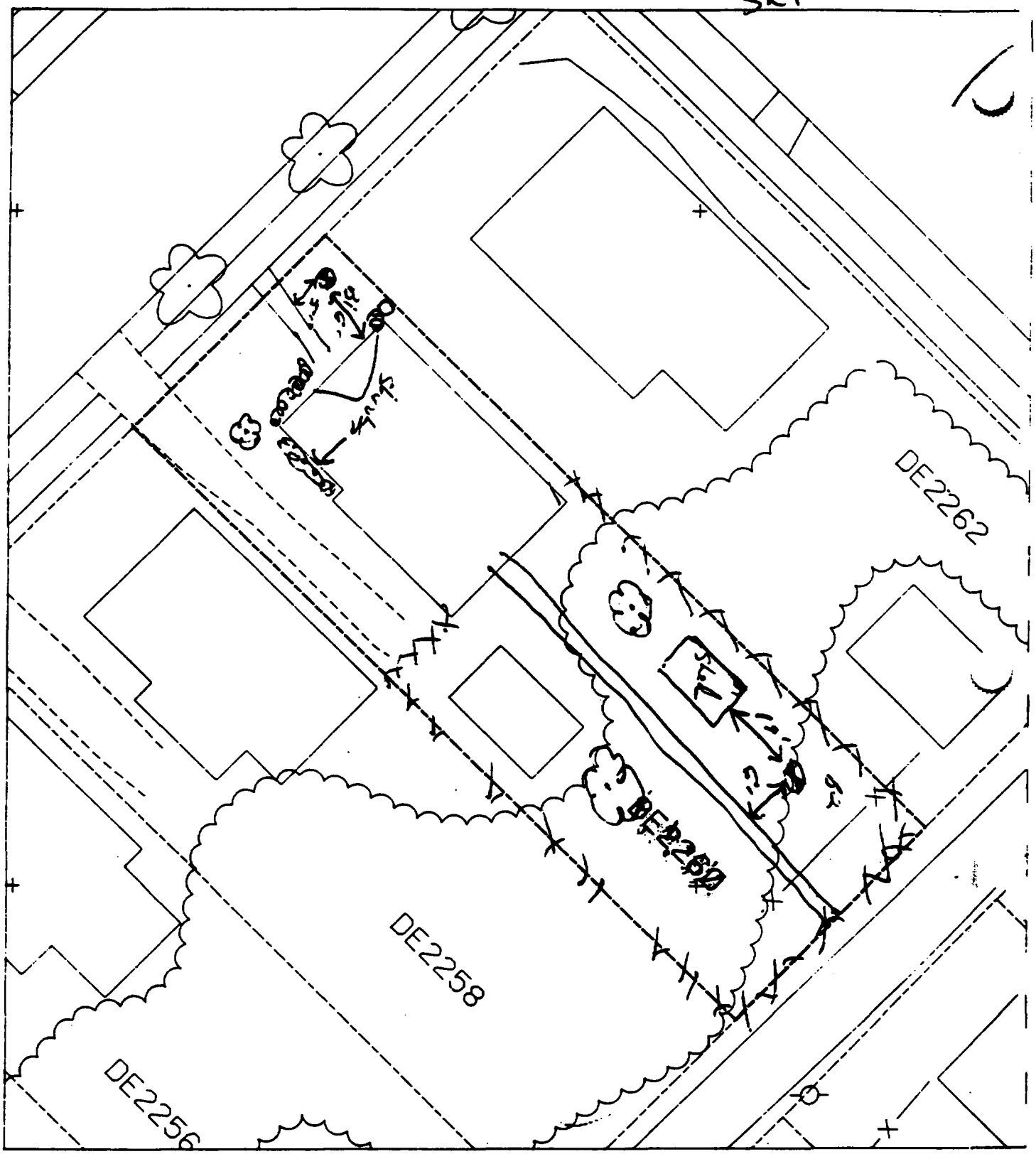

B' – 6' northwest of front of house & 5' northeast of sidewalk.

% paved area : house – 4.5 : 1

B² – 6' northeast of sidewalk & 19' southeast of shed.

SLT2

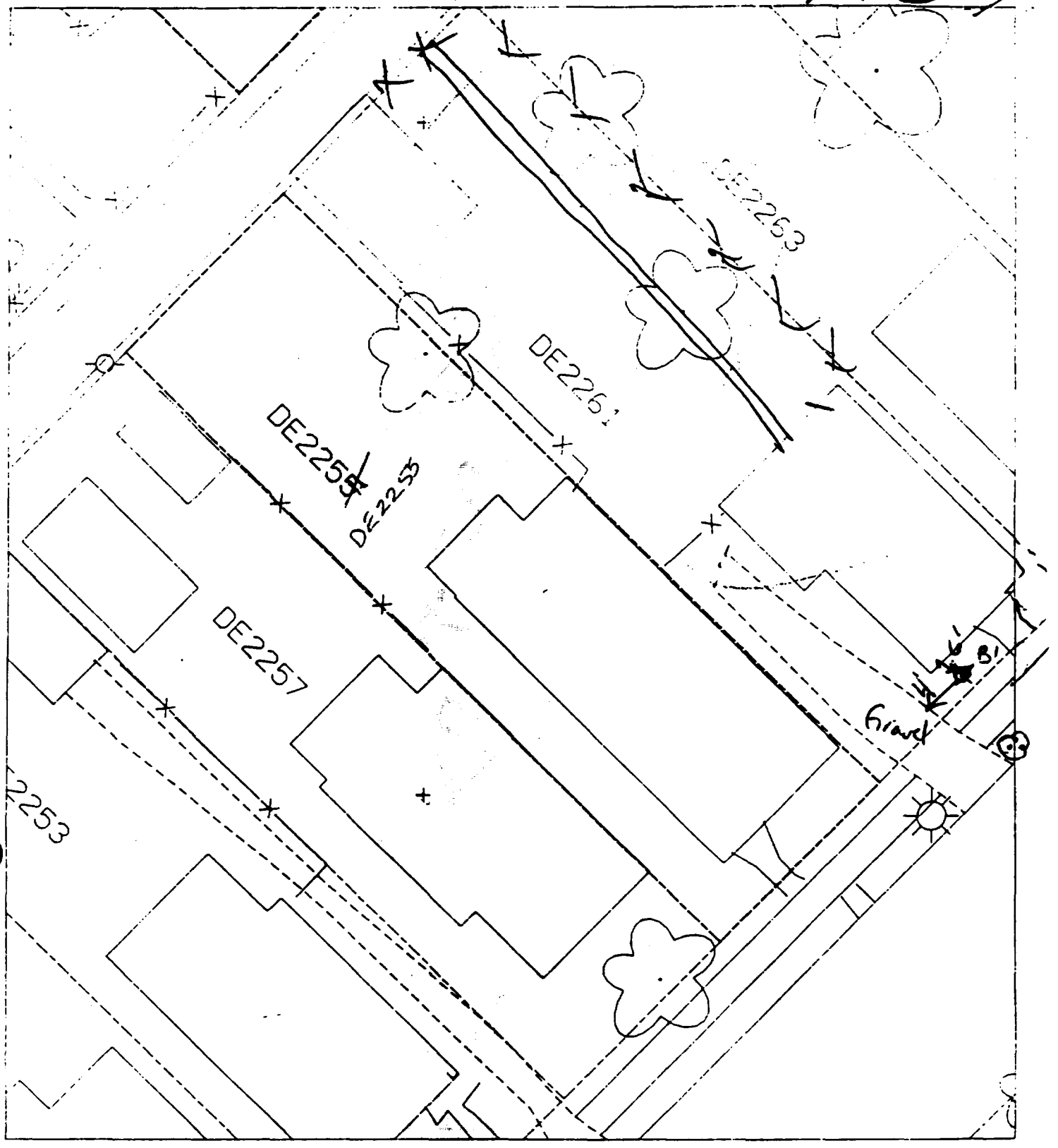

% parcel 45%

B1 - 6' south of house & 4' east of drive.

~~B2~~ - Unable to take B2, no access except thru house.

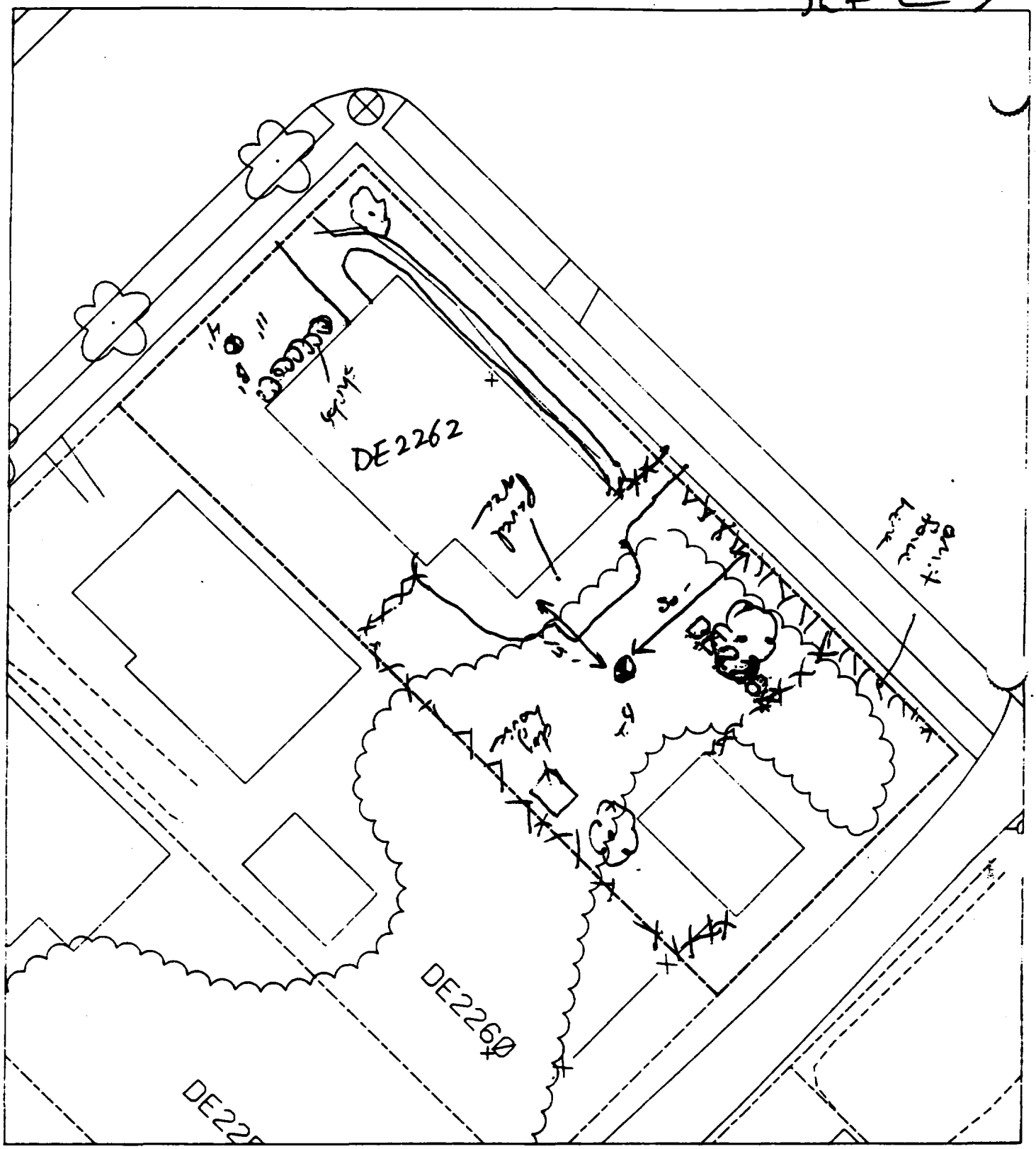

B1 - 4' southeast of sidewalk & 11' southwest of sidewalk leading to house.

% paved & house - 46.

B2 - 15' ~~[illegible]~~ southeast ~~west~~ from back of house & 30' southwest from

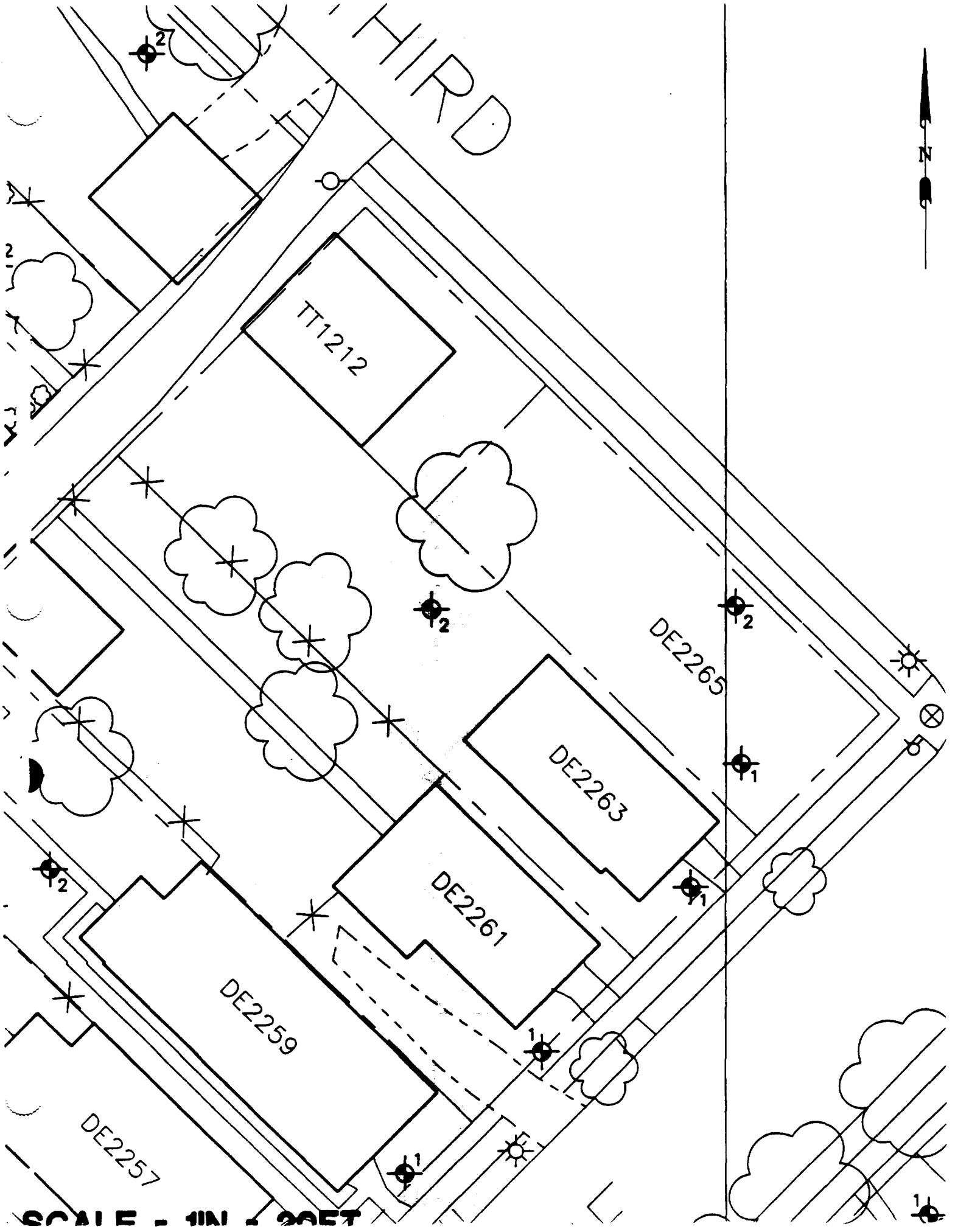
THIRD
N
TT1212
DE2265
DE2263
DE2261
DE2259
DE2257
SCALE - 1IN = 20FT

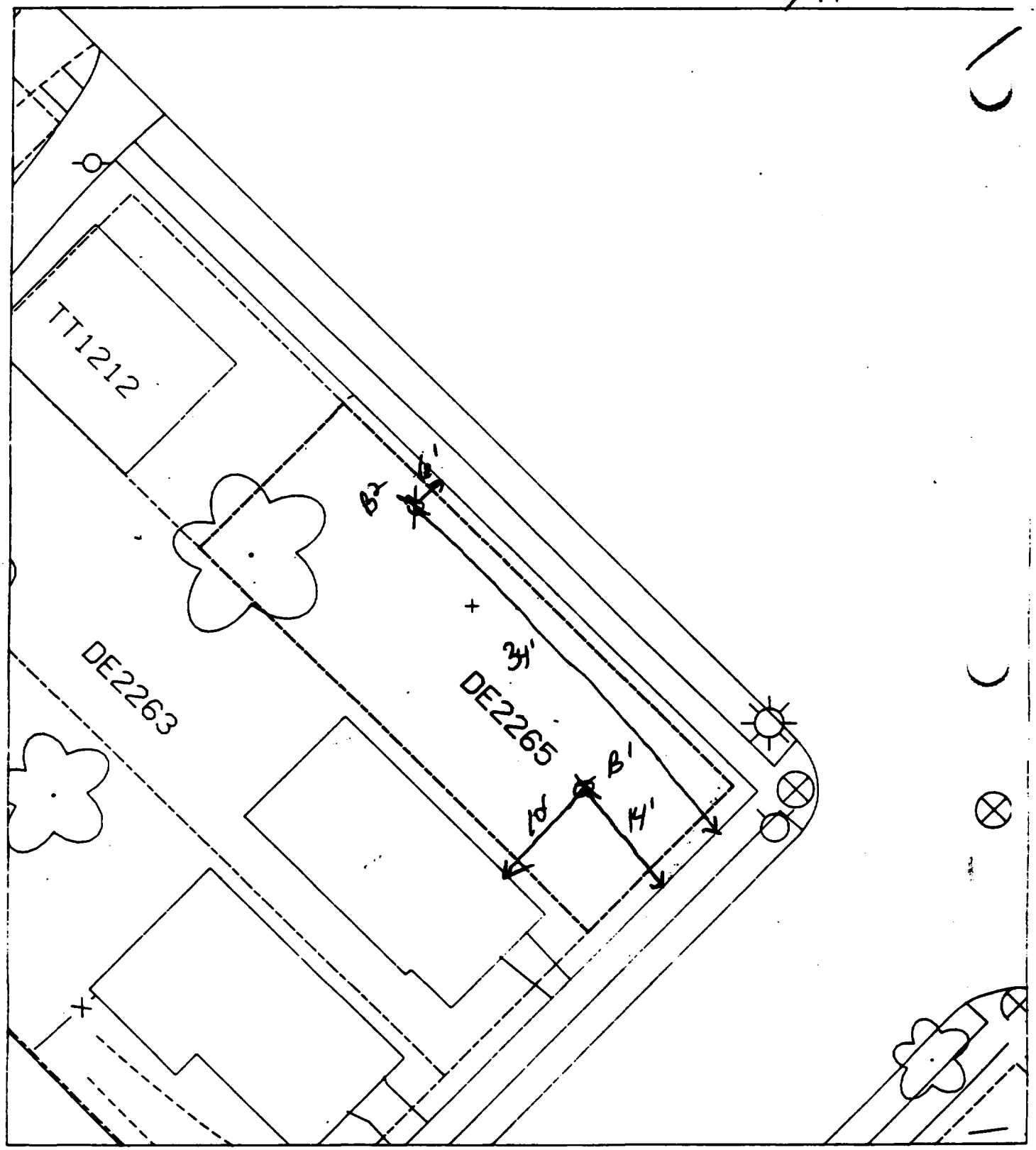

B1 – 10' east of house & 14' north of sidewalk.

% paved – 0%

B2 – 34' north of sidewalk & 6' west of sidewalk.

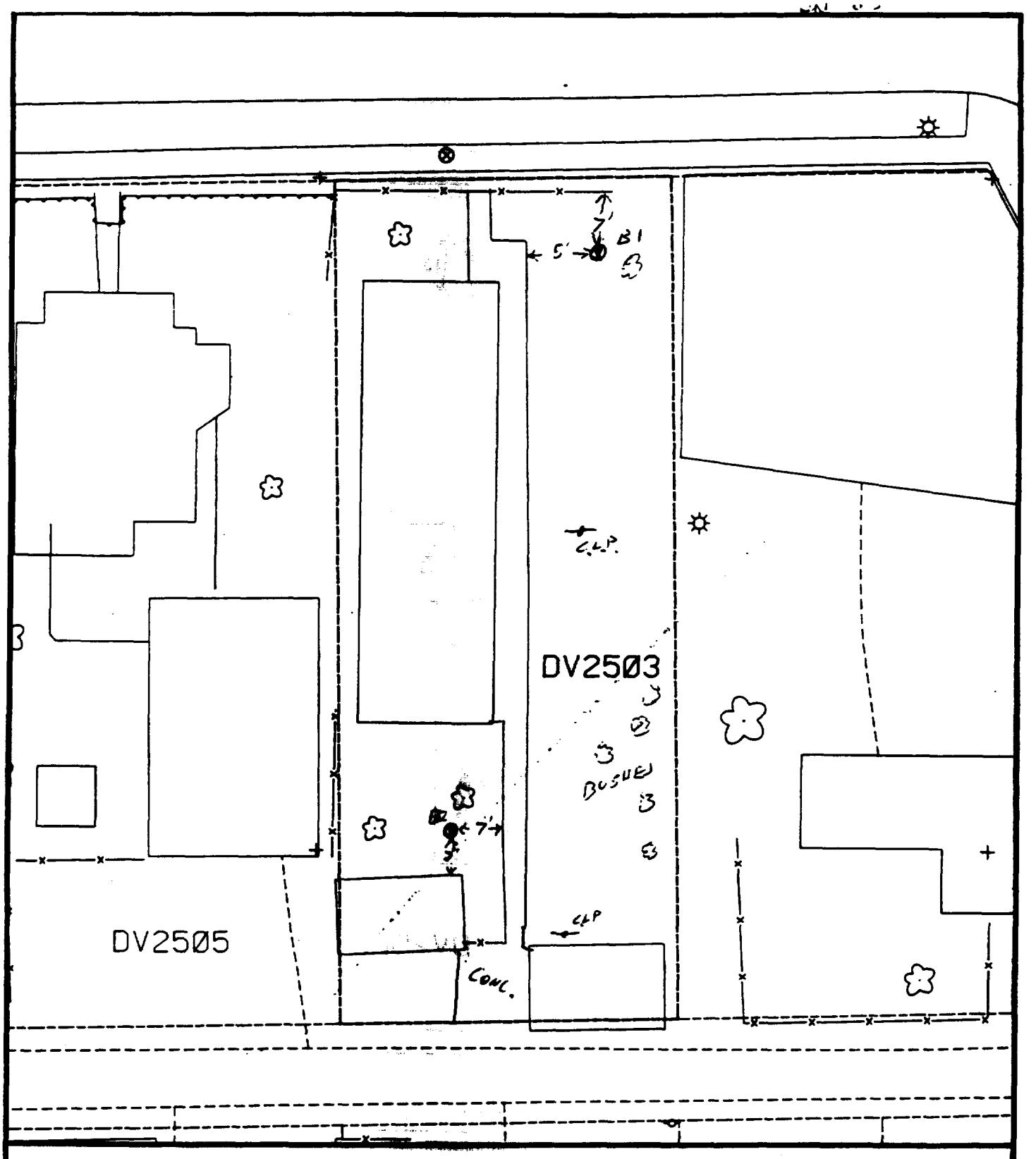

Comments:

B1 – 7' SOUTH OF FENCE
5' EAST OF SIDEWALK

B2 – 7' NORTH OF SHED
7' WEST OF SIDEWALK

N

Scale: 1 in = 20 ft

PRE-DESIGN FIELD INVESTIGATION NL/TARACORP SUPERFUND SITE GRANITE CITY, IL		PROJECT NO. 89MC114V
Woodward-Clyde Consultants Engineering & sciences applied to the earth & its environment		
DRN. BY: CHKD. BY:	2503 DENVER ST.	Resident ID No. DV2503

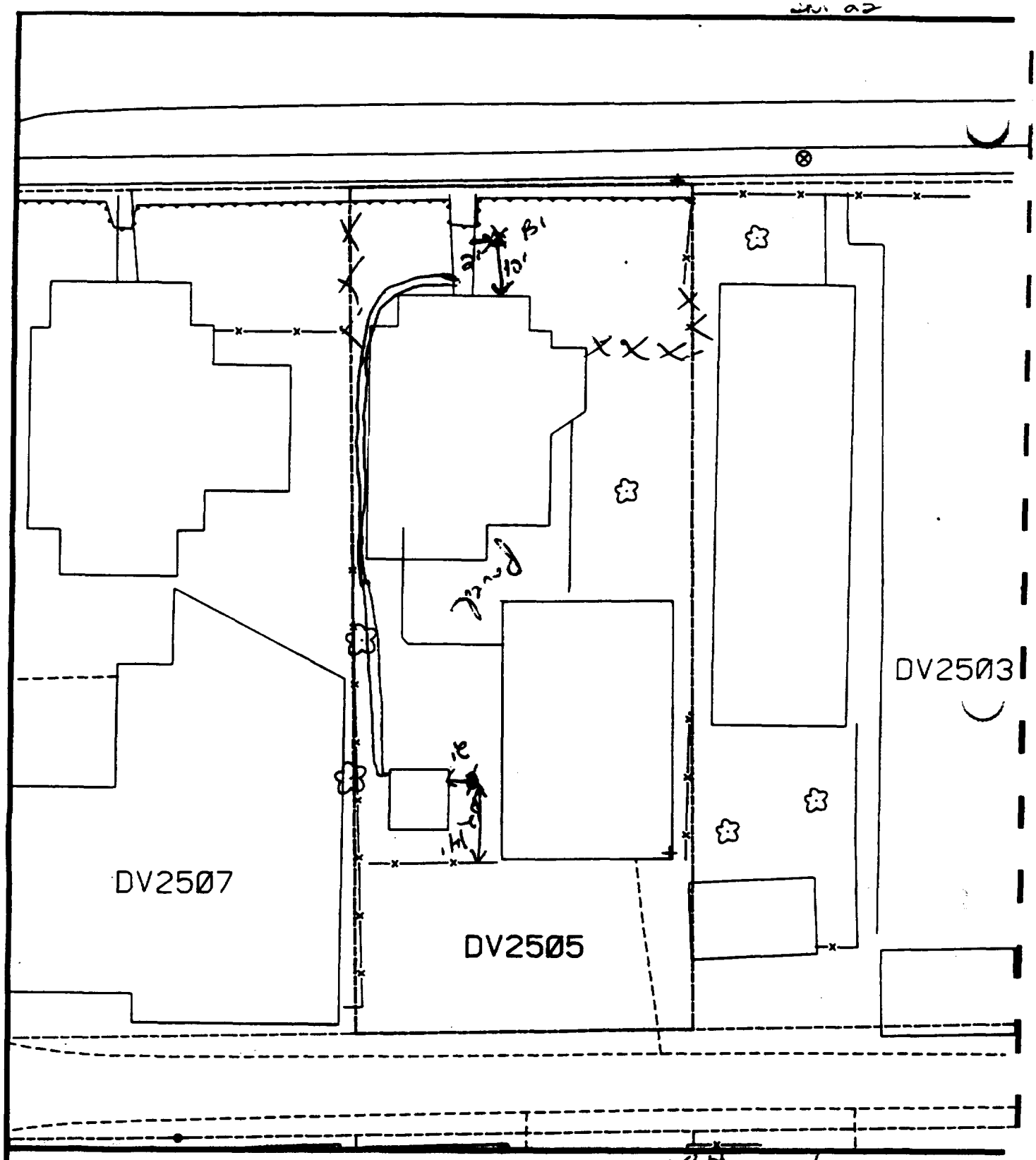

Comments: 50% gravel

B1 – 2' east of sidewalk, 10' north of house.

B2 – 14' north of fence, 2' east of shed.

Scale: 1 in = 20 ft

PRE-DESIGN FIELD INVESTIGATION NL/TARACORP SUPERFUND SITE GRANITE CITY, IL		PROJECT NO. 89MC114V
Woodward-Clyde Consultants Engineering & sciences applied to the earth & its environment		
DRN. BY: CHKD. BY:	2505 DENVER ST.	Resident ID No. DV2505

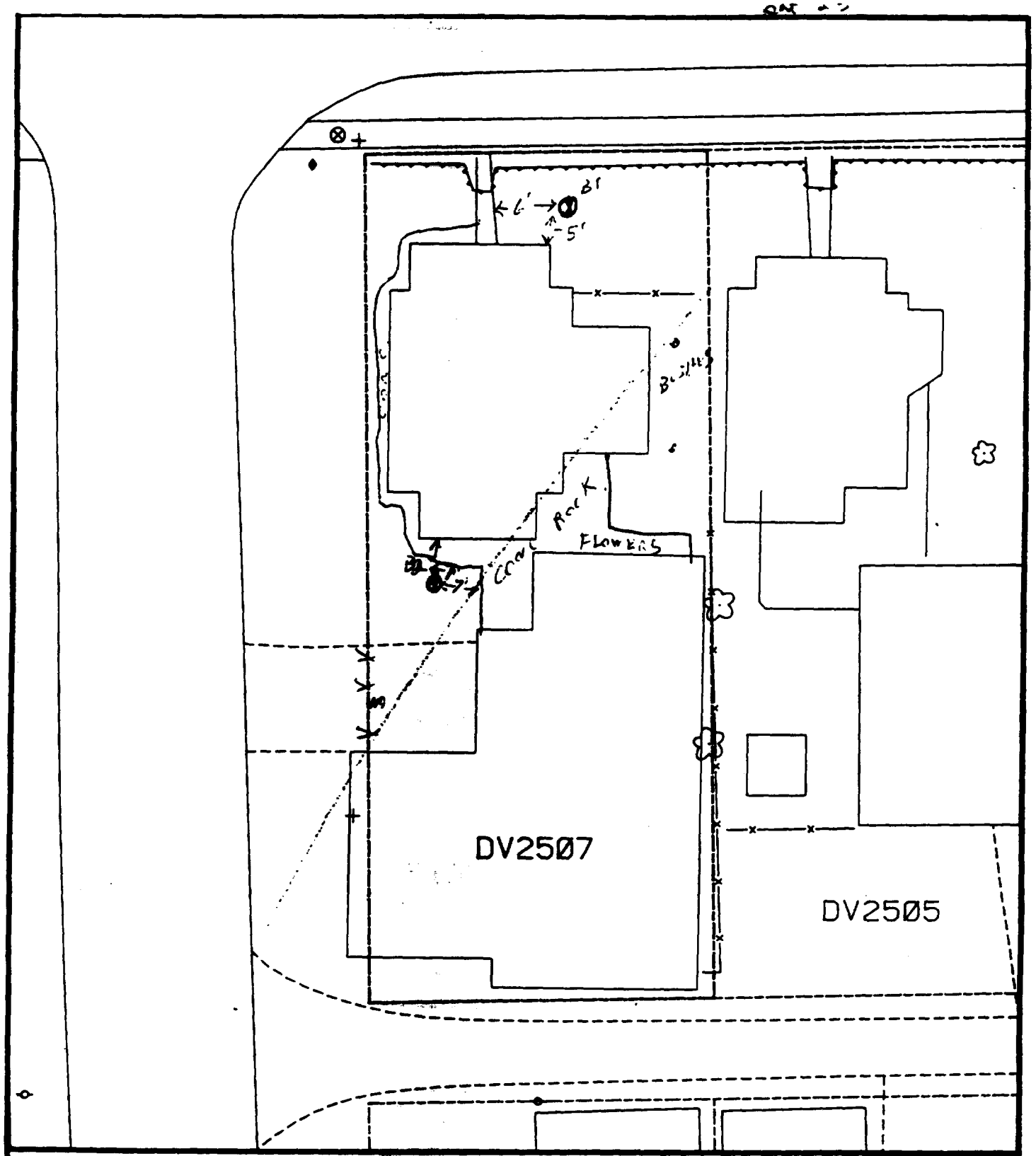

Comments:

B1 - 5' NORTH OF HOUSE
6' EAST OF SIDEWALK

B2 - 7' SOUTH OF HOUSE
7' WEST OF SIDEWALK

N

Scale: 1 in = 20 ft

PRE-DESIGN FIELD INVESTIGATION NL/TARACORP SUPERFUND SITE GRANITE CITY, IL		PROJECT NO. 89MC114V
Woodward-Clyde Consultants Engineering & sciences applied to the earth & its environment		
DRN. BY: CHKD. BY:	2507 DENVER ST.	Resident ID No. DV2507

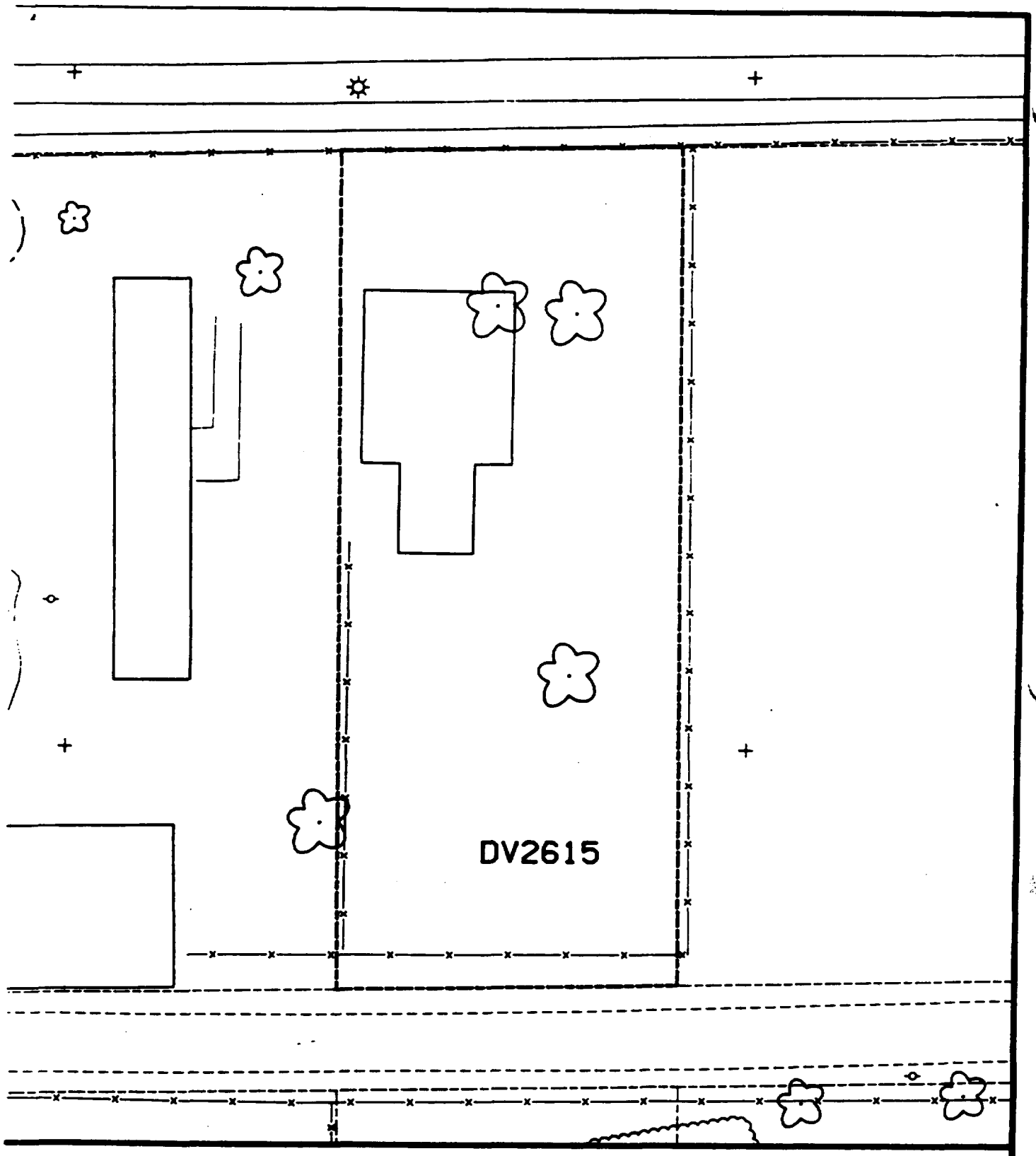

Comments:

N

Scale: 1 in = 20 ft

PRE-DESIGN FIELD INVESTIGATION NL/TARACORP SUPERFUND SITE GRANITE CITY, IL		PROJECT NO. 89MC114V
Woodward-Clyde Consultants Engineering & sciences applied to the earth & its environment		
DRN. BY: CHKD. BY:	2615 DENVER AVE.	Resident ID No. DV2615

Lot 23

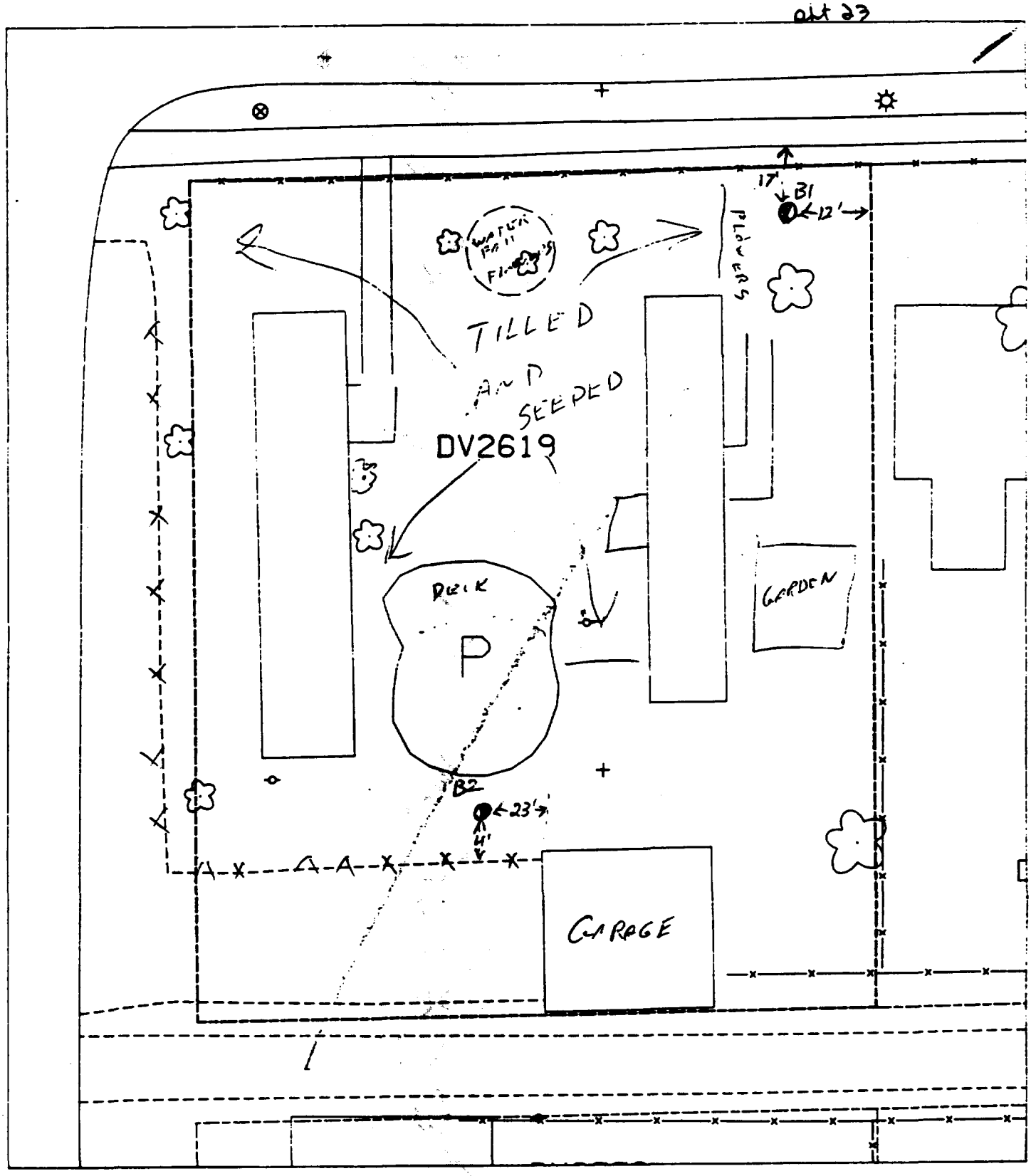

25 % paved + house

B1 – 17' SOUTH OF SIDEWALK
12' WEST OF FENCE

B2 – 23' WEST OF GARAGE
4' NORTH OF FENCE

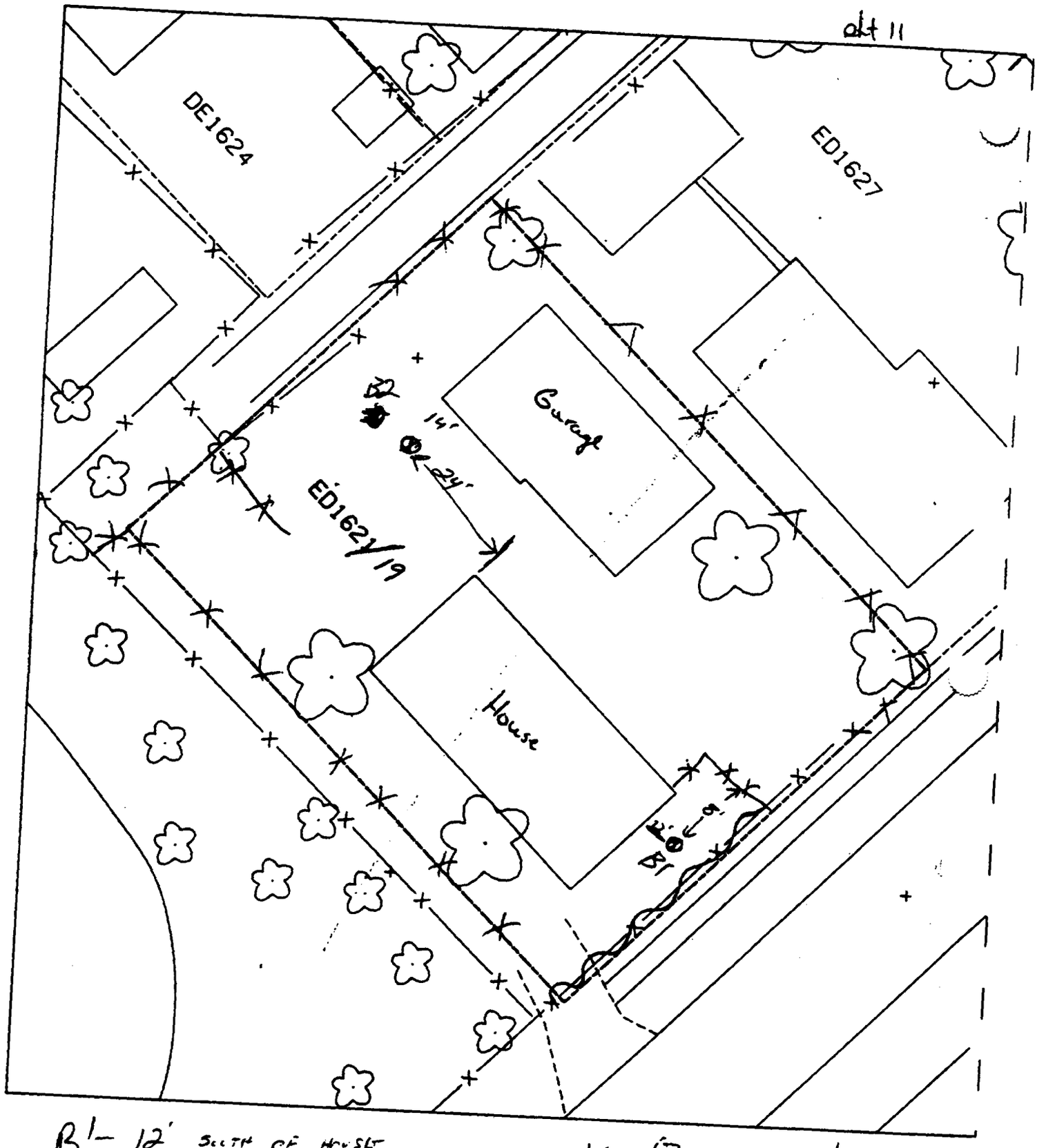

B1 – 12' SOUTH OF HOUSE
8' WEST OF FENCE

40 % paved + house

B2 – 24' NORTH OF HOUSE
14' WEST OF GARAGE

ED16627/
ED16635

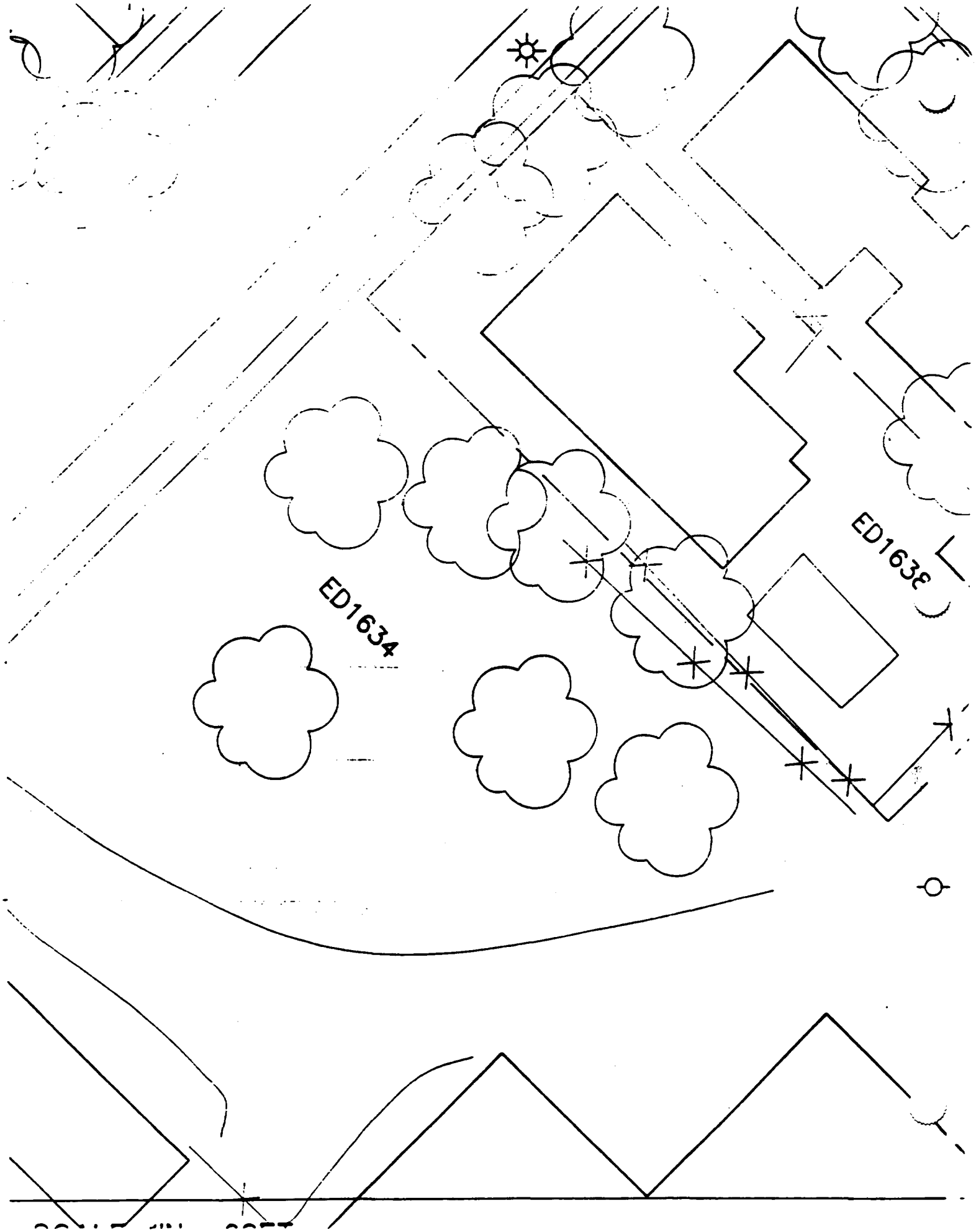
ED1634
ED1638

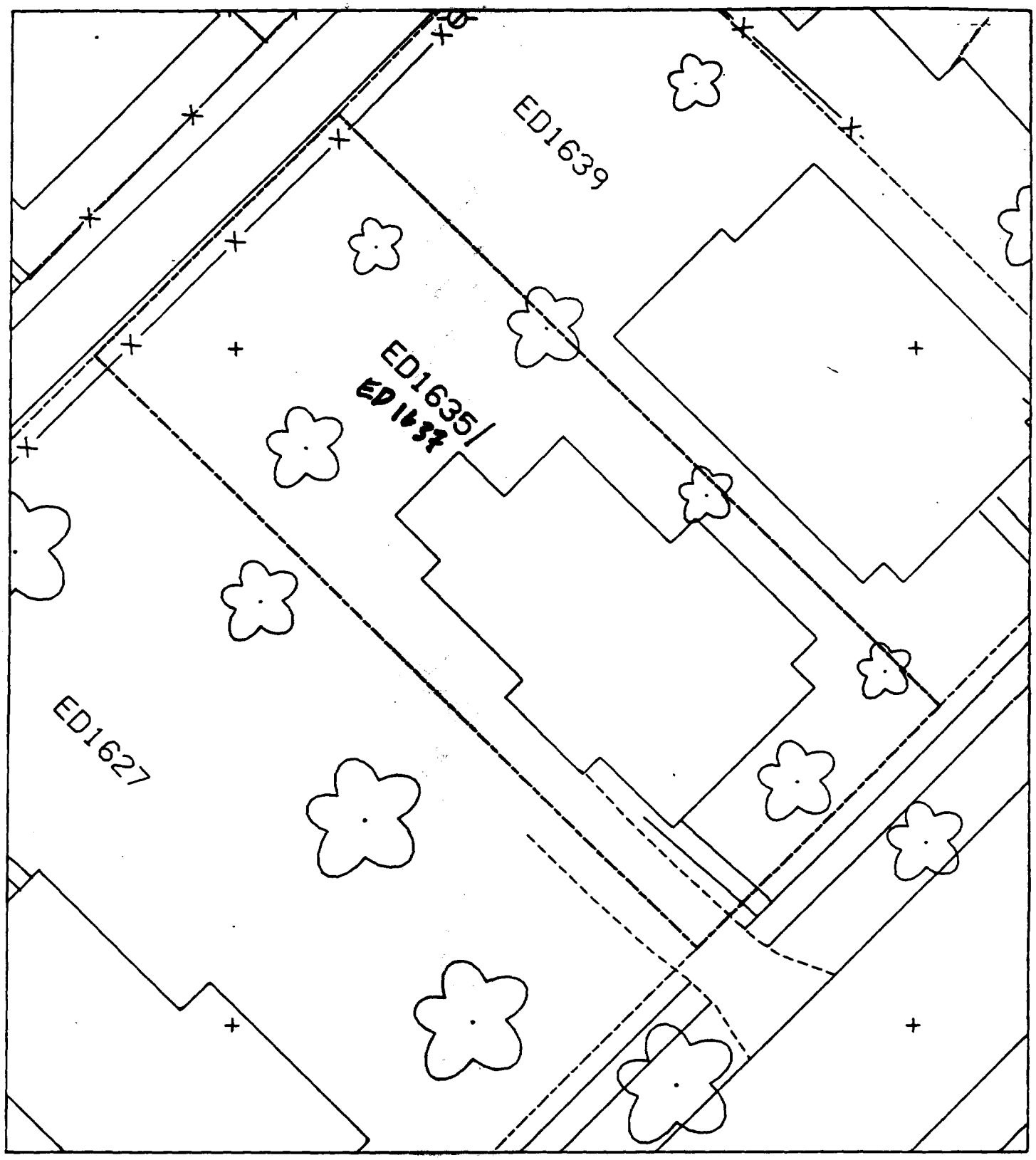
ED1639
ED1635/
ED1637
ED1627

alt 11

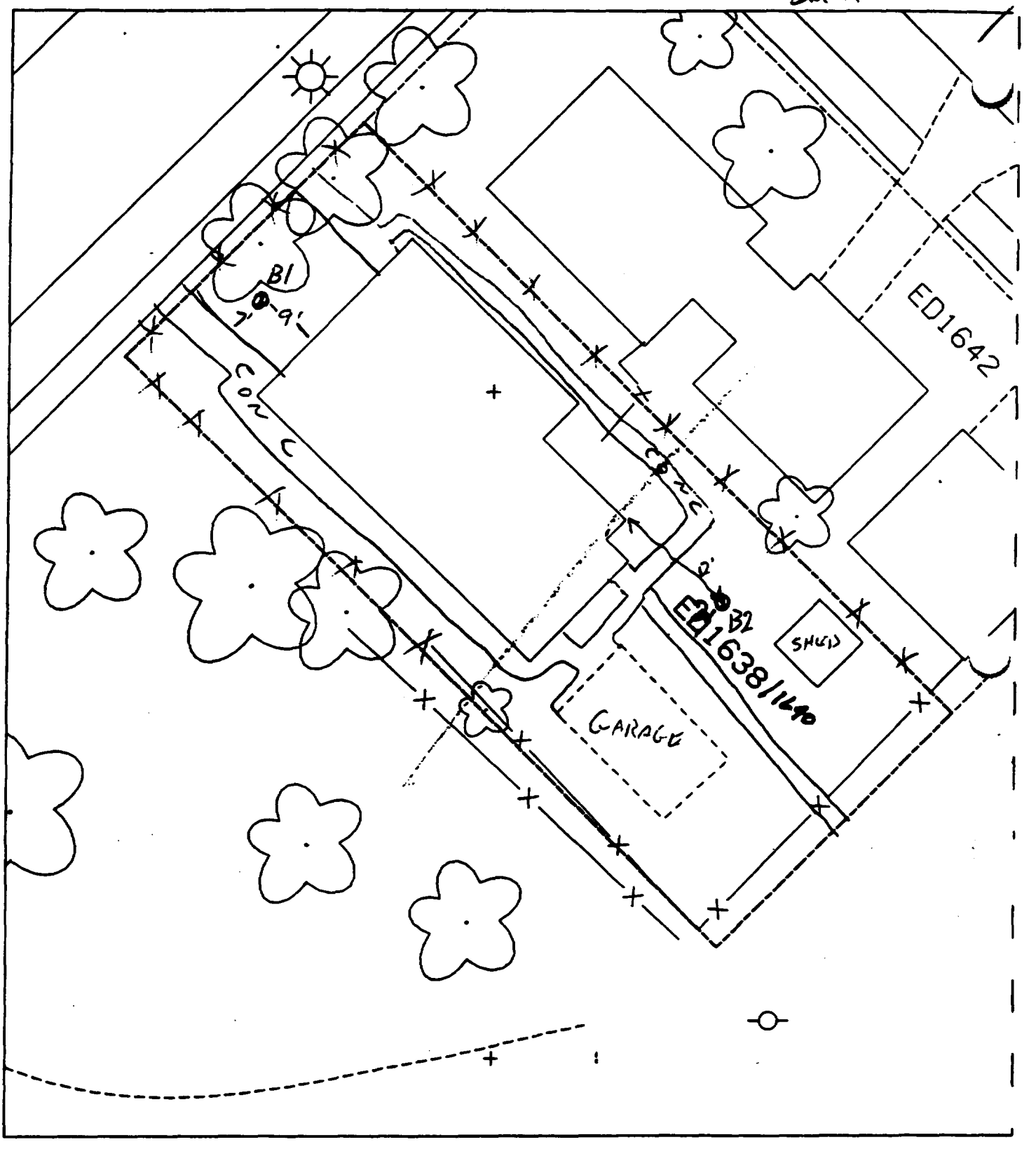

B1 – 9' NORTH OF HOUSE
7' EAST OF SIDEWALK

60 % paved + house

B2 – 12' SOUTH OF HOUSE
2' EAST OF SIDEWALK

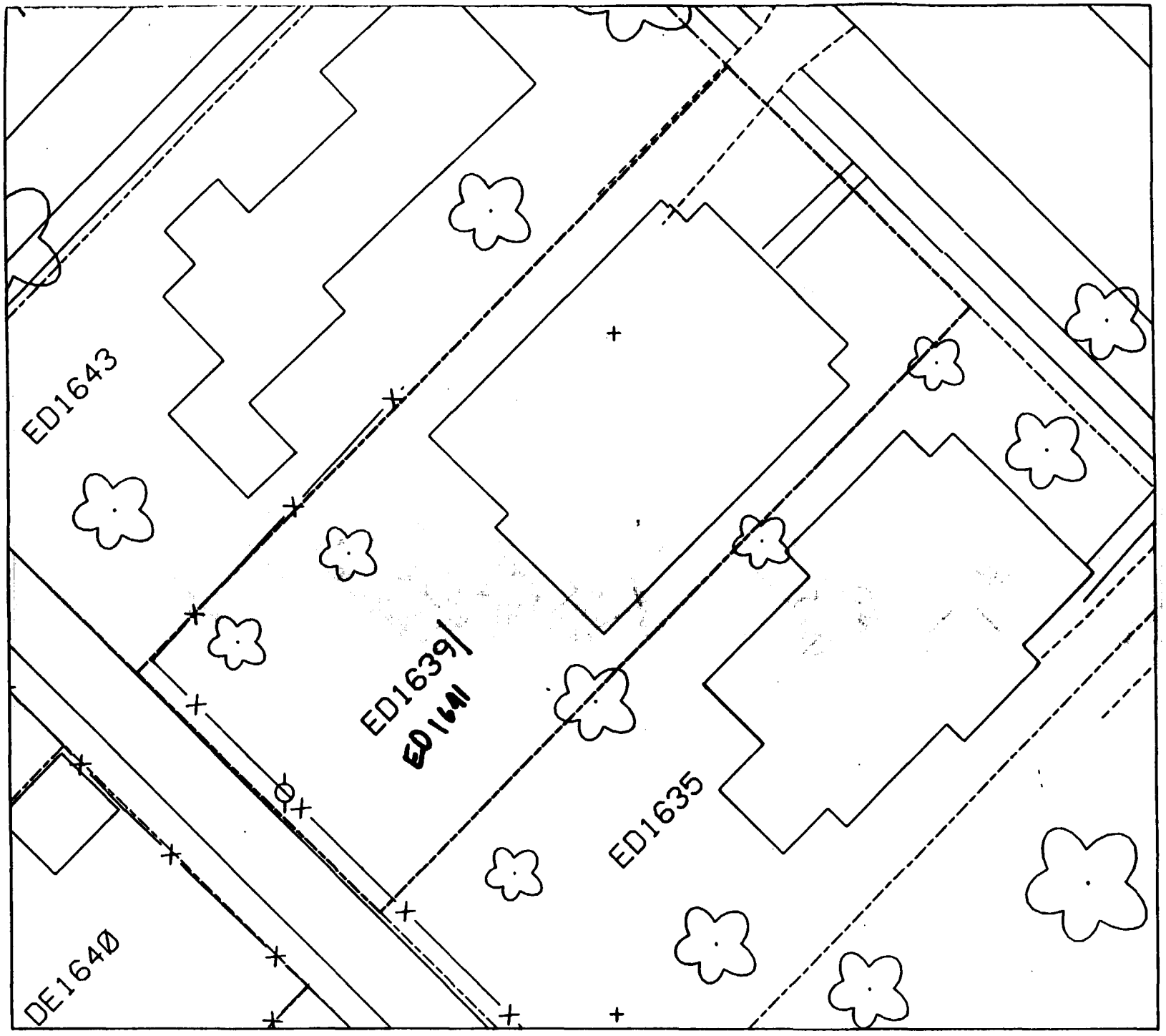
ED1643
ED1639
ED1641
ED1635
DE1640

Sht 11

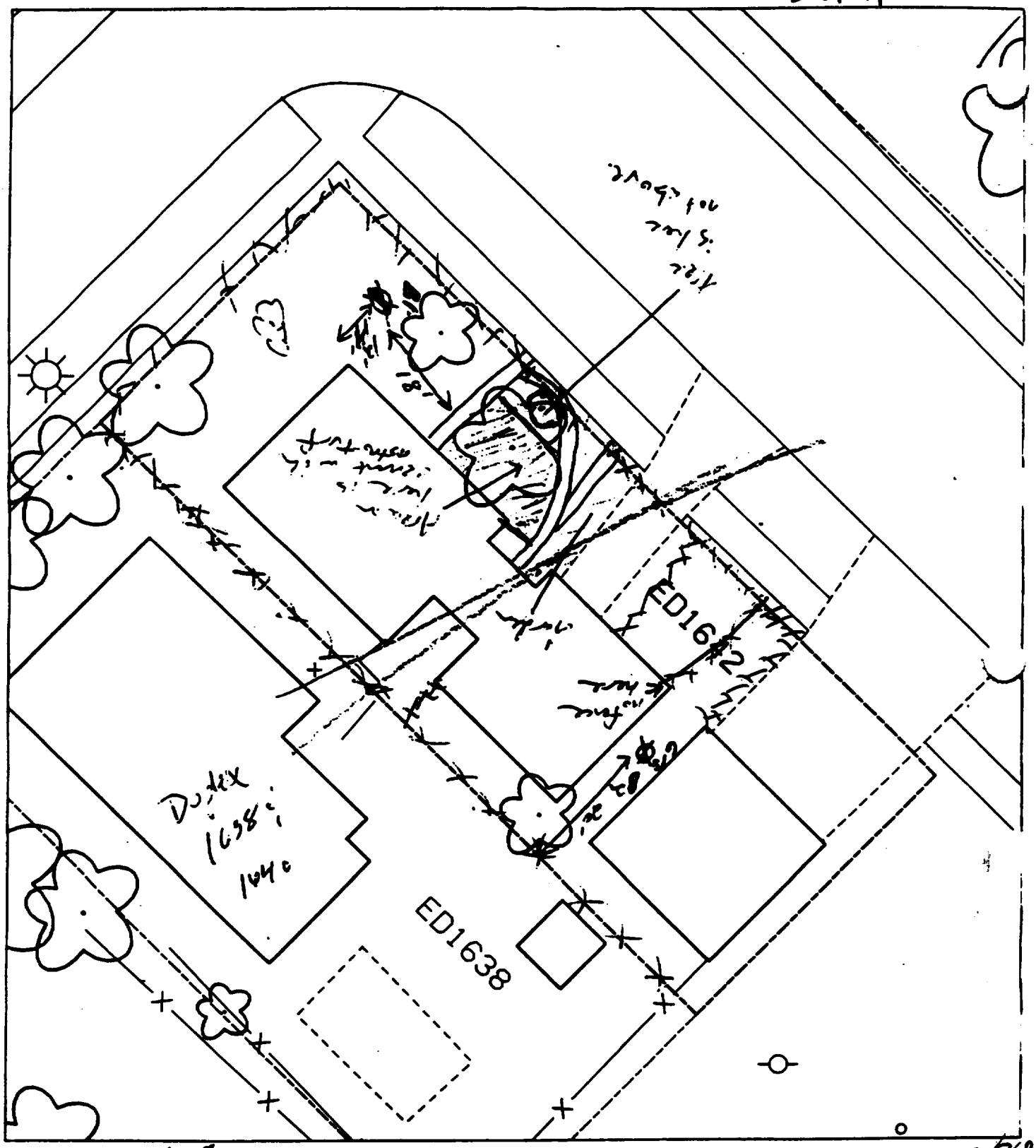

B1 – ~~18'~~ 12# CFP north east of side of house & 18' north-east of sidewalk.

B2 – 6' northwest of gr-ge & 20' north ~~east~~ west CFP of fence behind house.

(no backyard)

% paved & house - 85-

alt 11

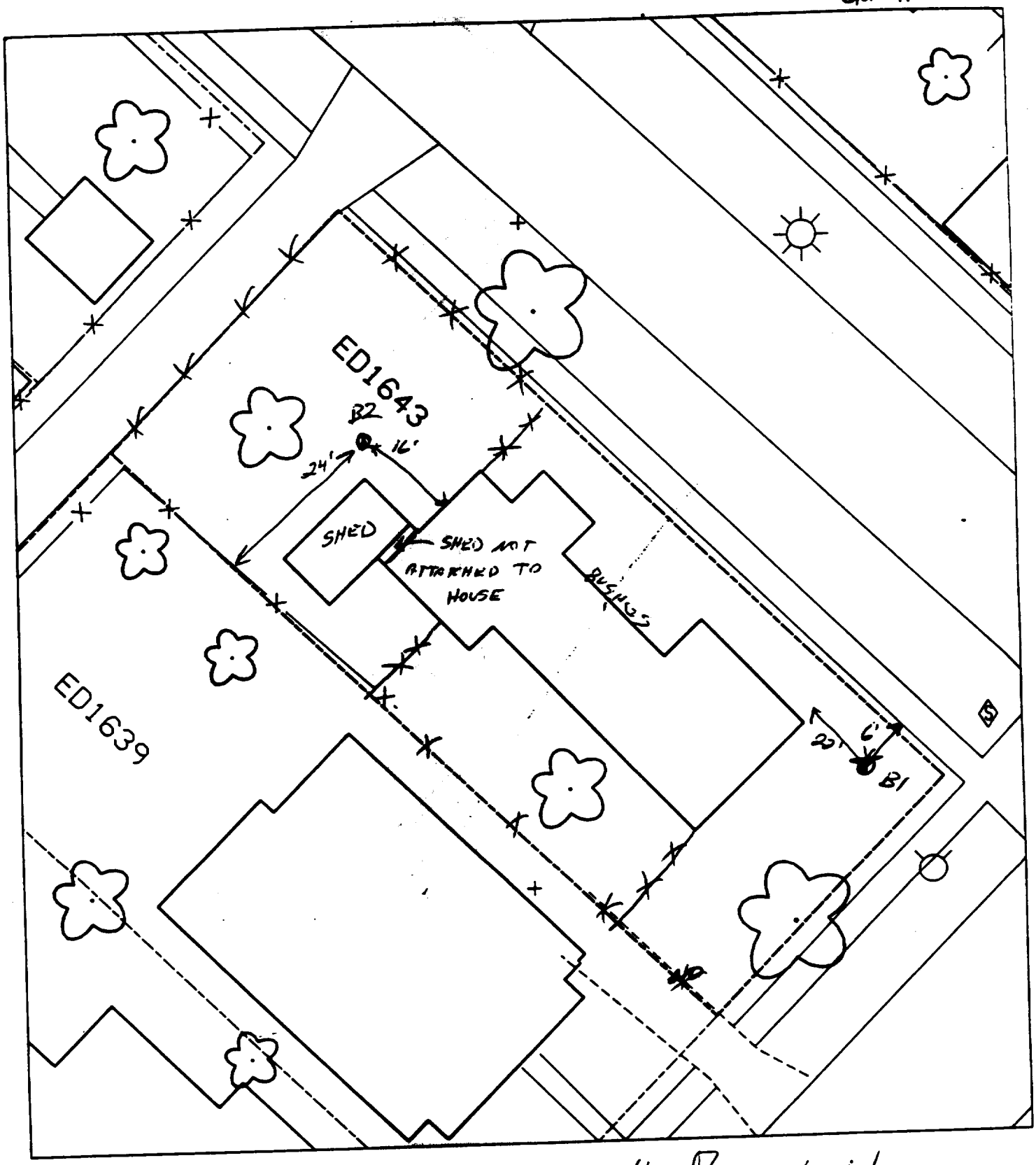

B1 – 22' SOUTH OF HOUSE
6' WEST OF SIDEWALK

40 % paved above

B2 – 24' EAST OF FENCE
16' NORTH OF HOUSE

Sht 11

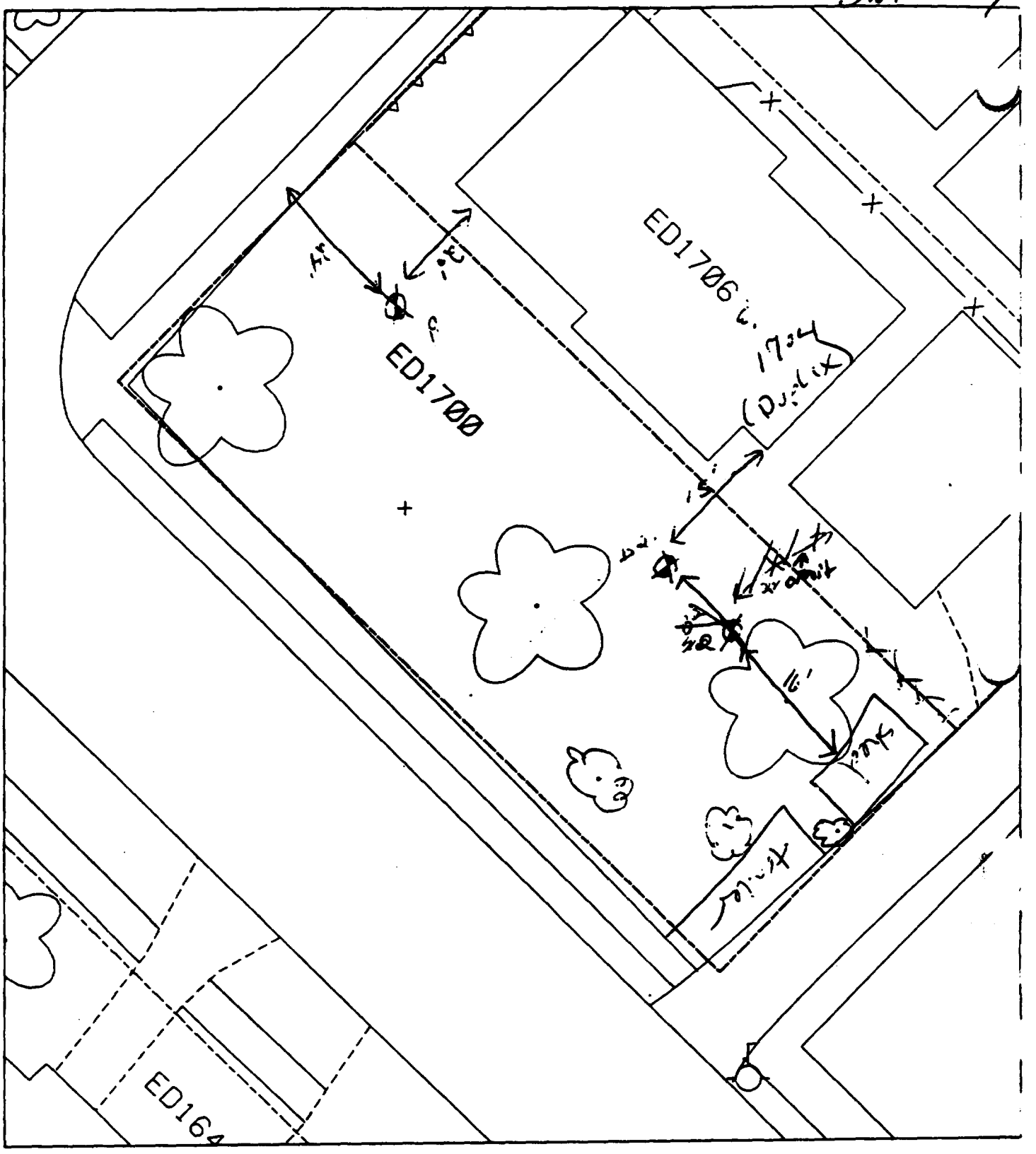

B1 - 20' southwest of house next door, & 24' south east of sidewalk.

% paved & house - 20%

B2 - 16' northeast of shed & 15' southwest of house next door.

14

Sht 11

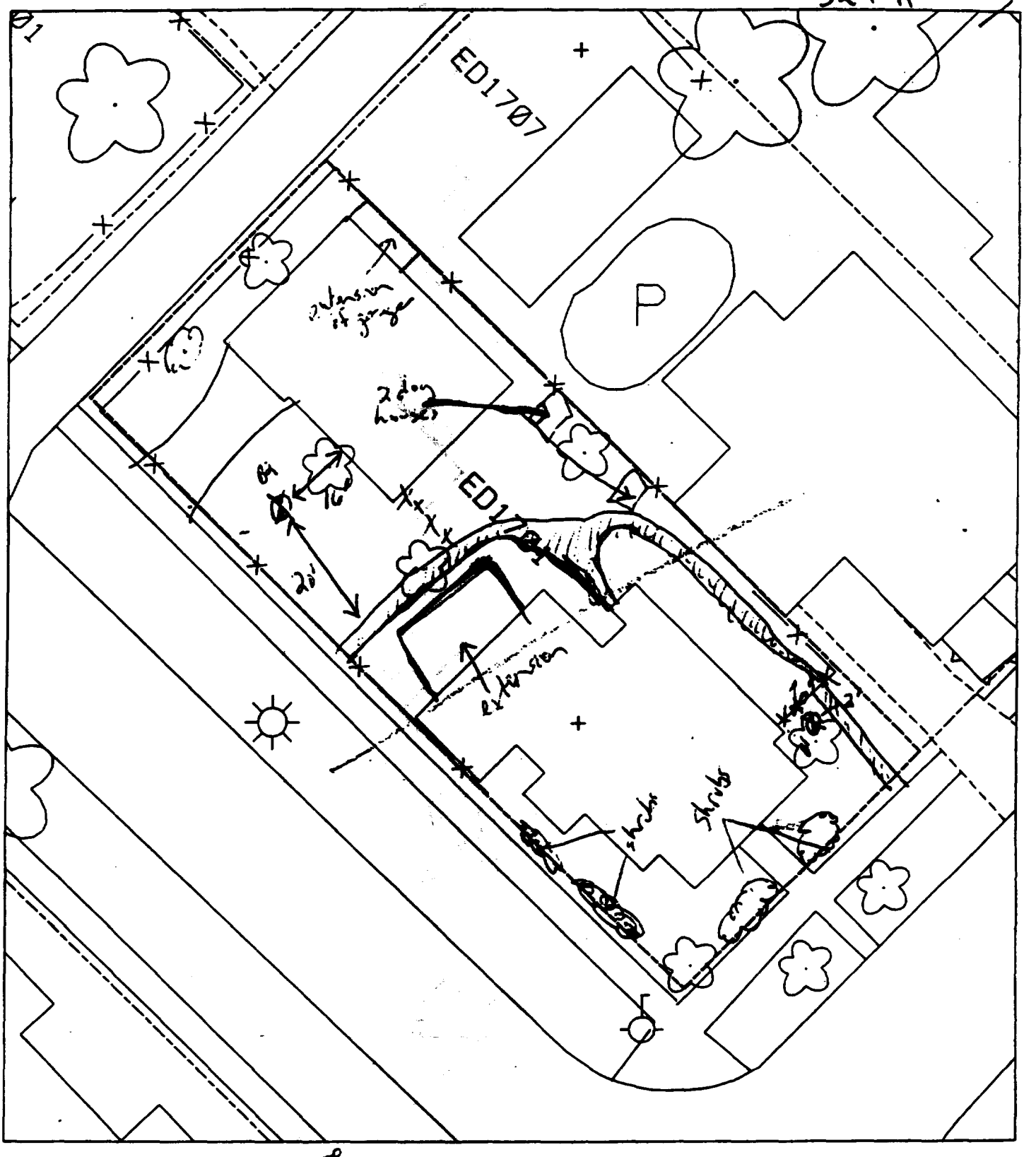

B' - 10' South ~~east~~ east of fence & 2' west ~~east~~ of sidewalk.

% paved & house - 80%

B2 - 16' southwest of garage & 20' northwest of sidewalk.

1-3 ✓

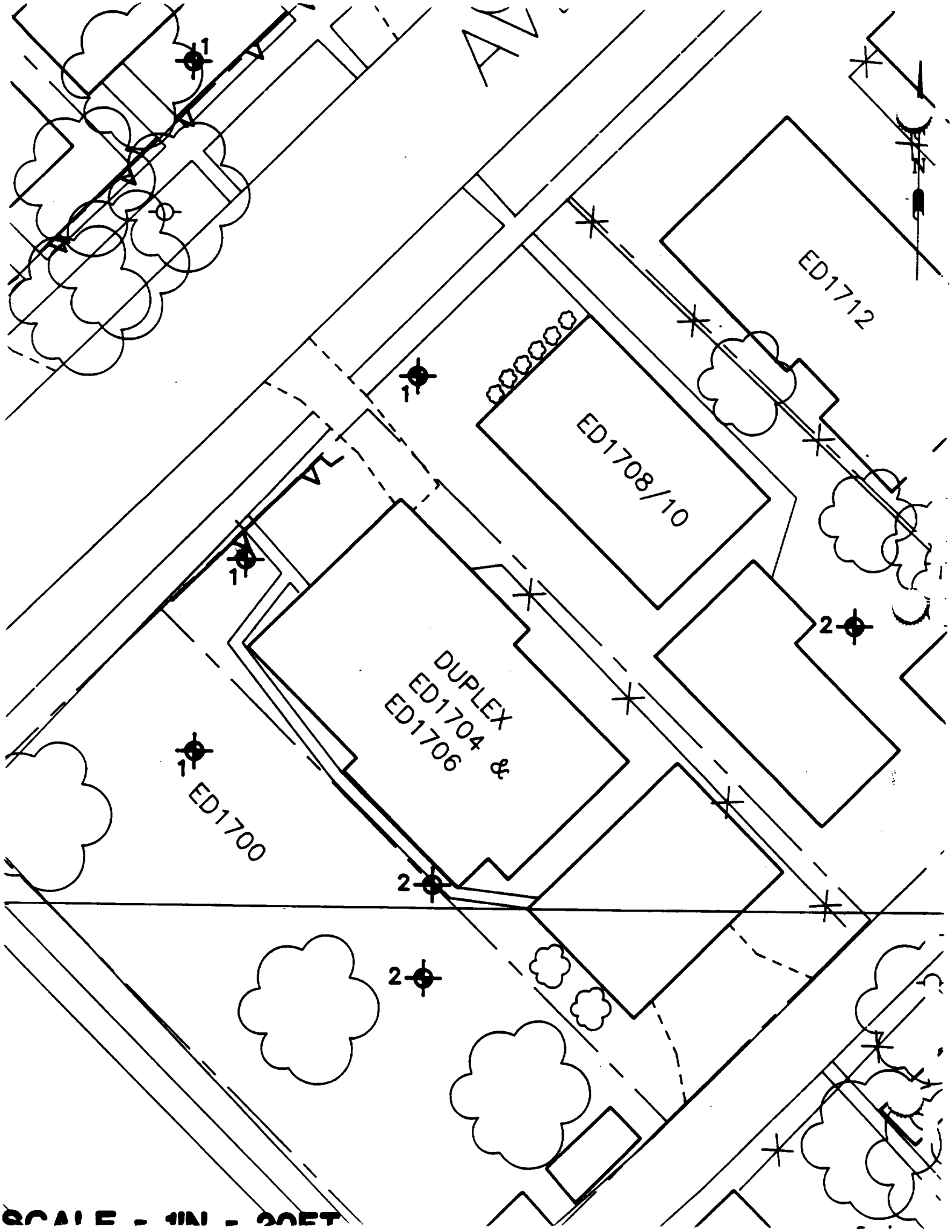

SCALE - 1IN - 20FT

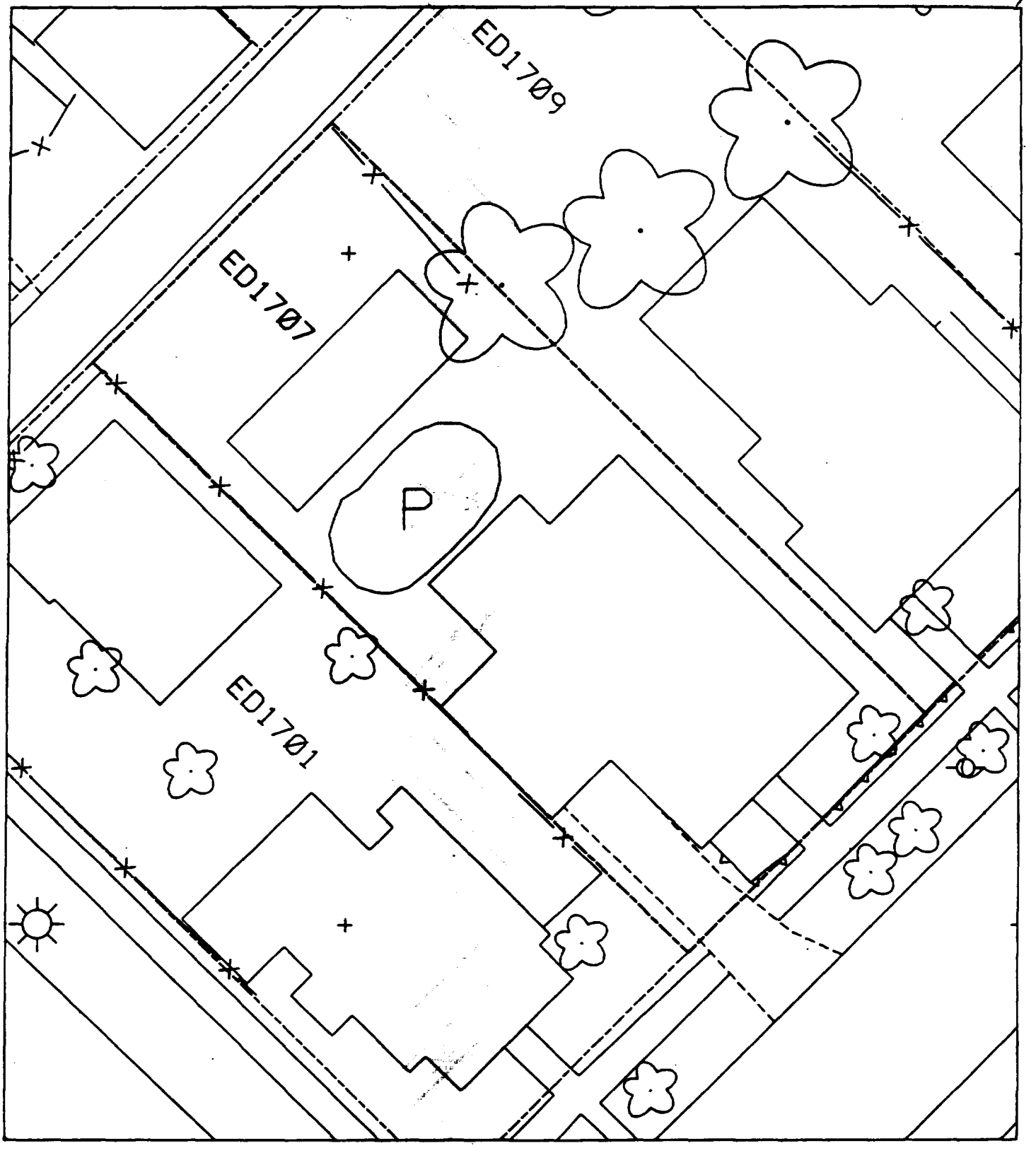
ED1709
ED1707
P
ED1701

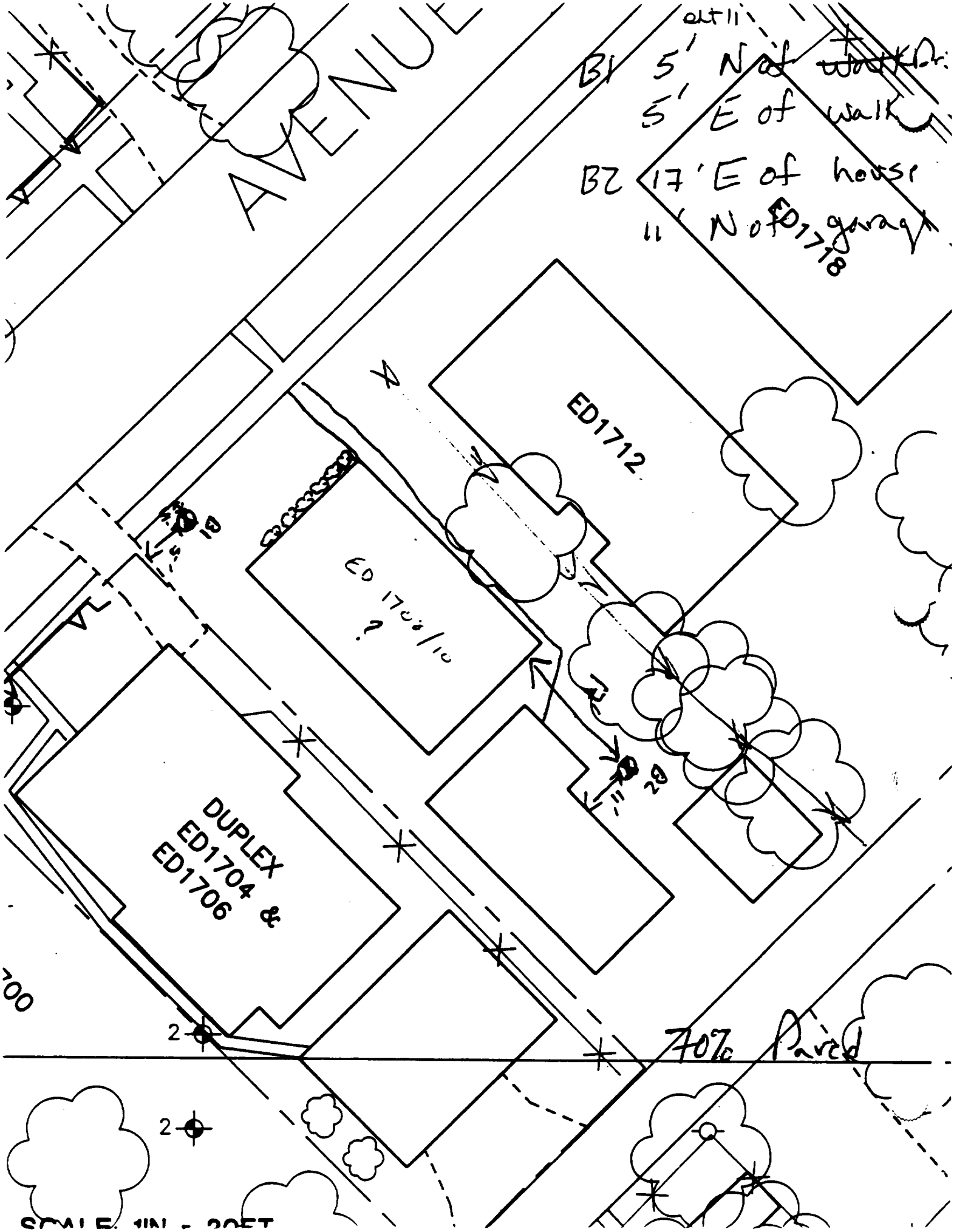

AVENUE
B1 5' N of ~~walk~~
5' E of walk
B2 17' E of house
11' N of garage
ED1718
ED1712
ED 1708/10
?
DUPLEX
ED1704 &
ED1706
700
2
2
70% Paved
SCALE: 1IN = 20FT

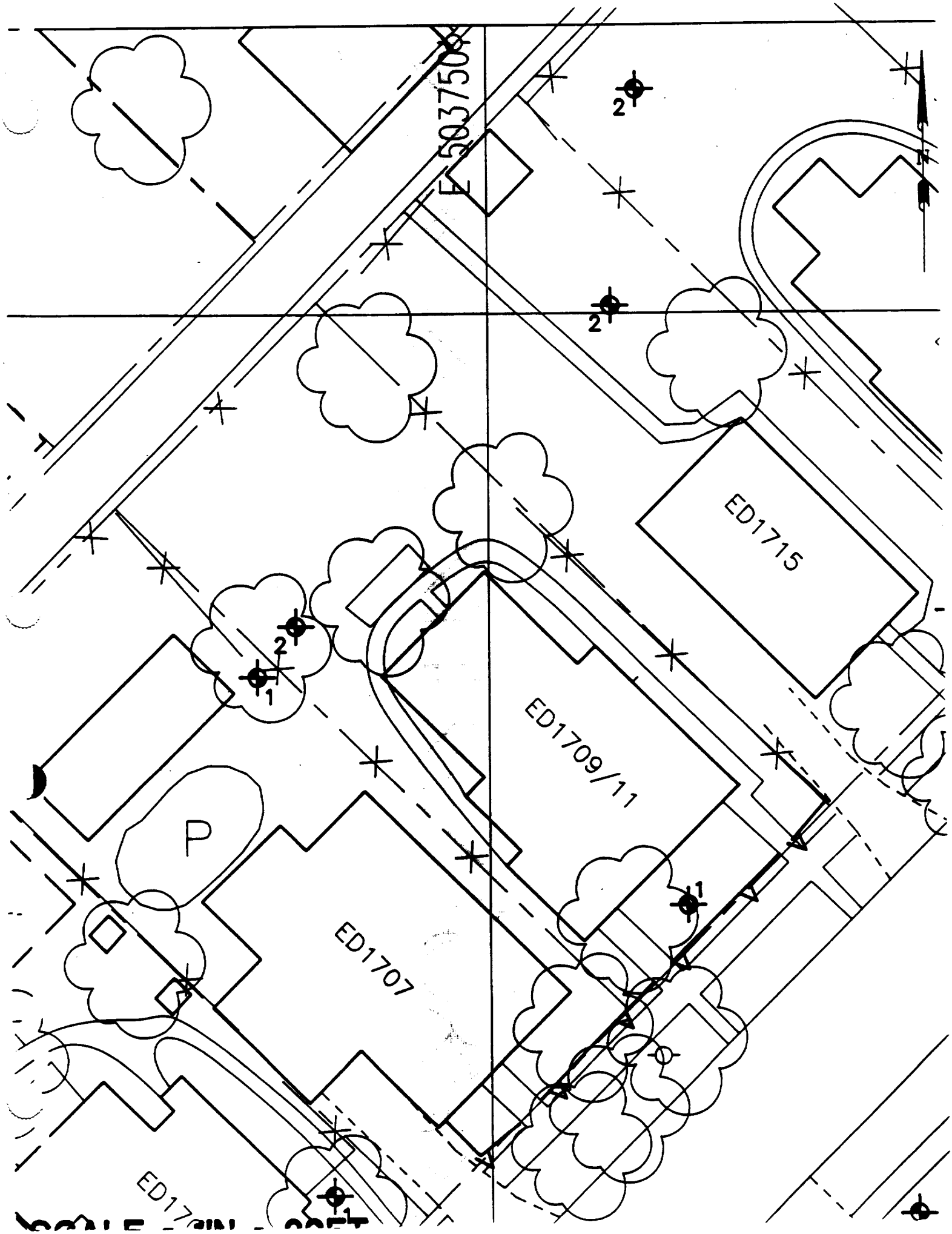
E 503750
2
2
2
1
1
1
N
ED1715
ED1709/11
ED1707
P

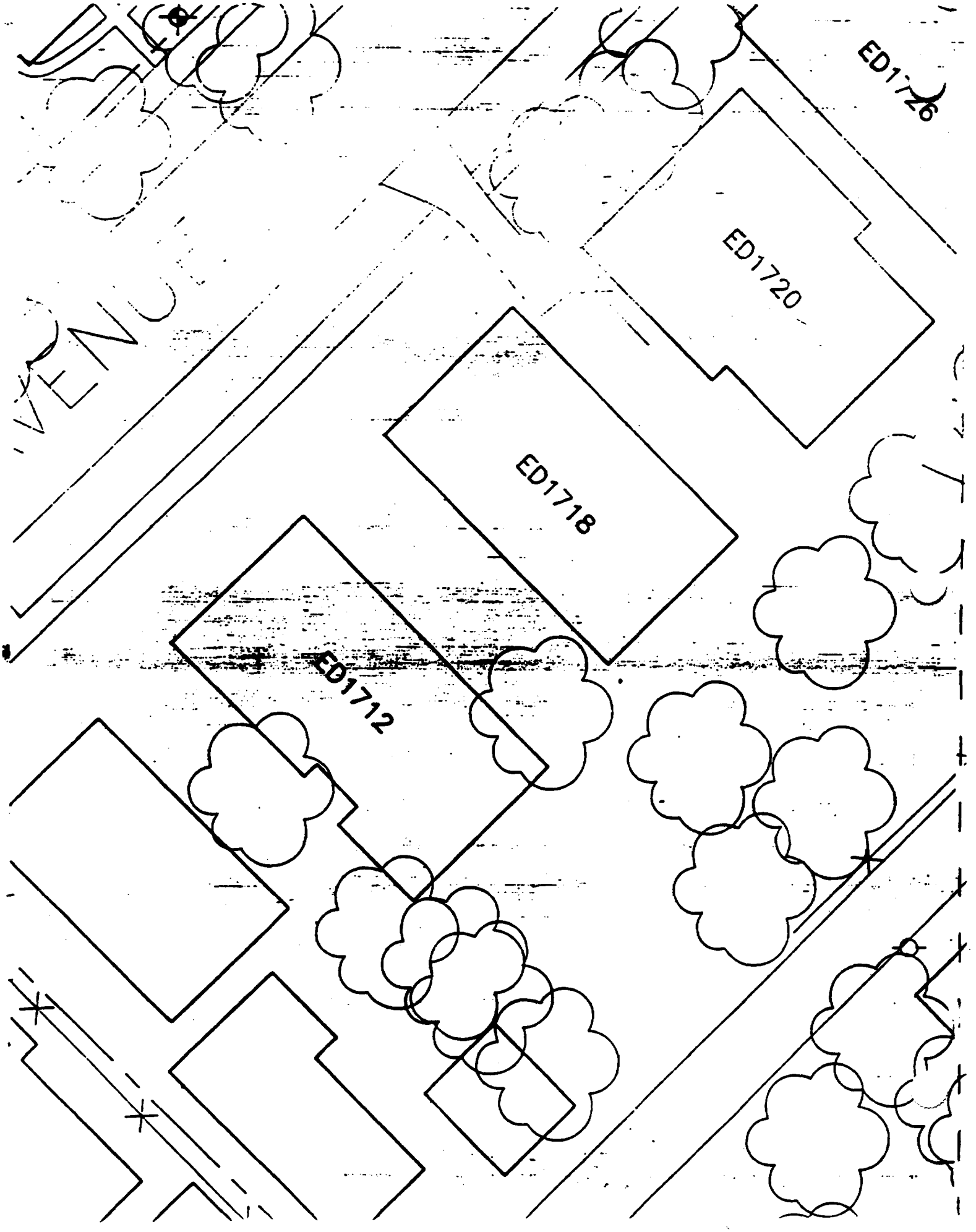
ED1726
ED1720
ED1718
ED1712

Sht 11

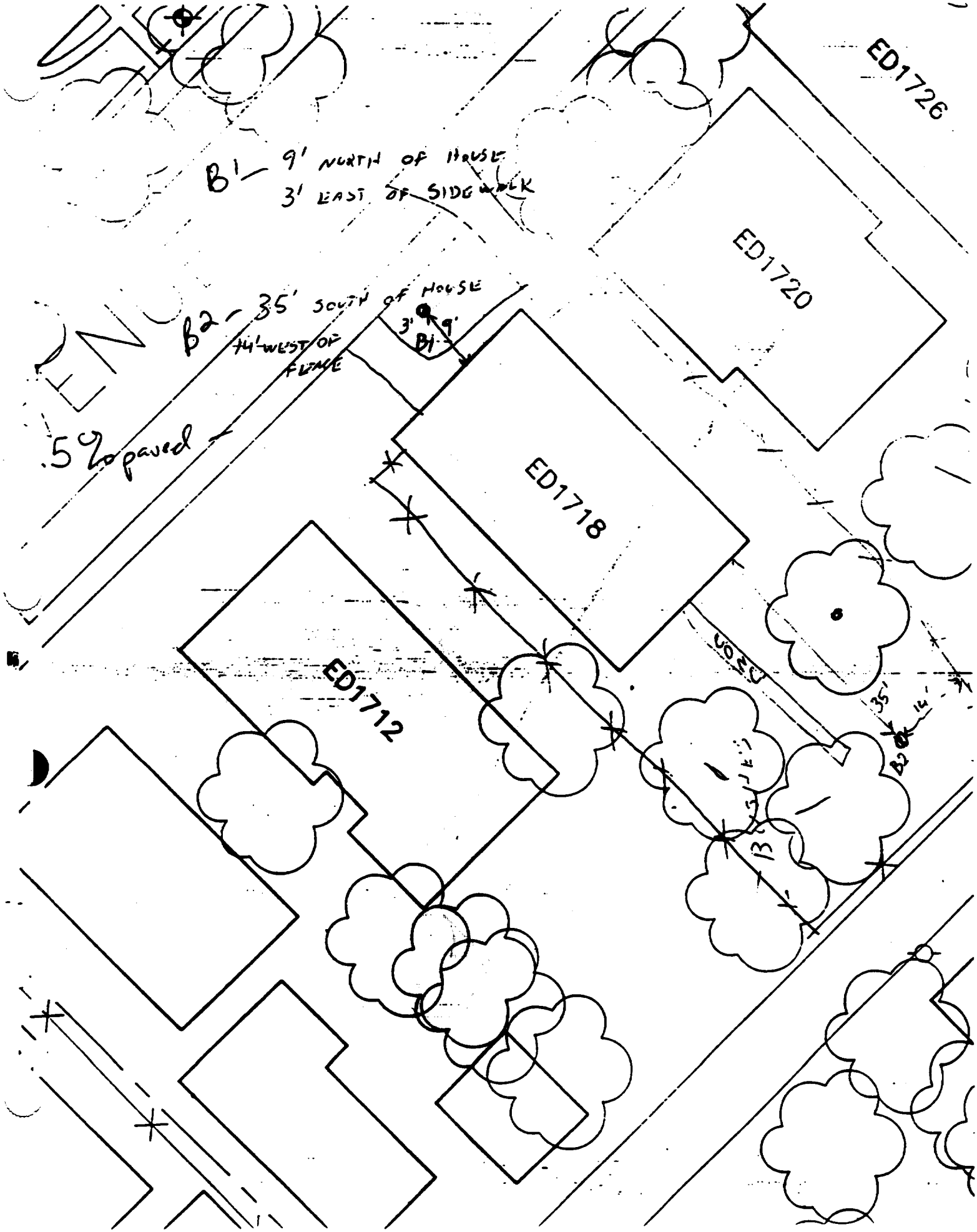

ED1726
B1 – 9' NORTH OF HOUSE
3' EAST OF SIDEWALK
ED1720
B2 – 35' SOUTH OF HOUSE
14' WEST OF FENCE
3'
9'
B1
.5% paved
ED1718
ED1712
35'
14'
B2

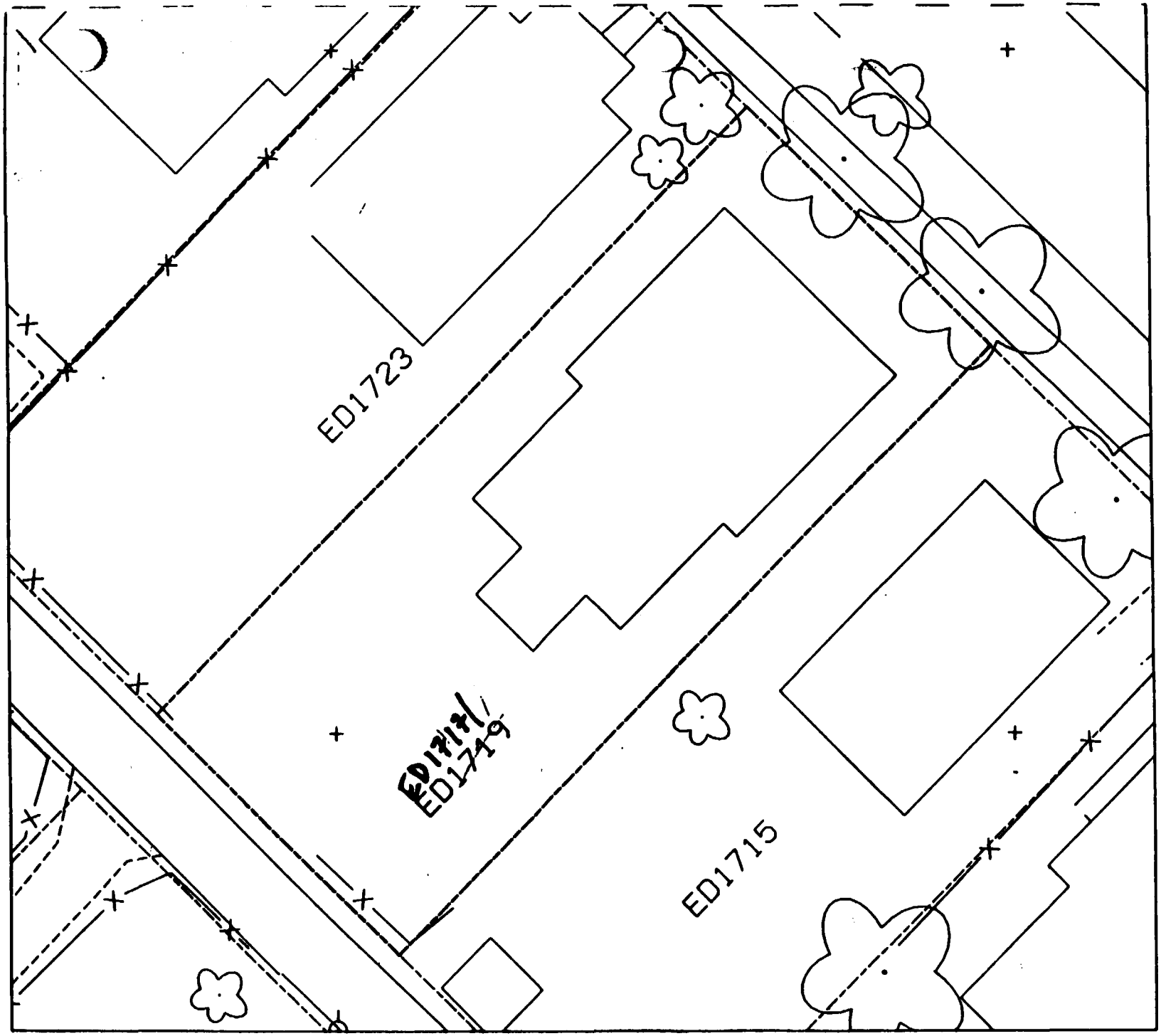
ED1723
ED1717/
ED1719
ED1715

Sht 11

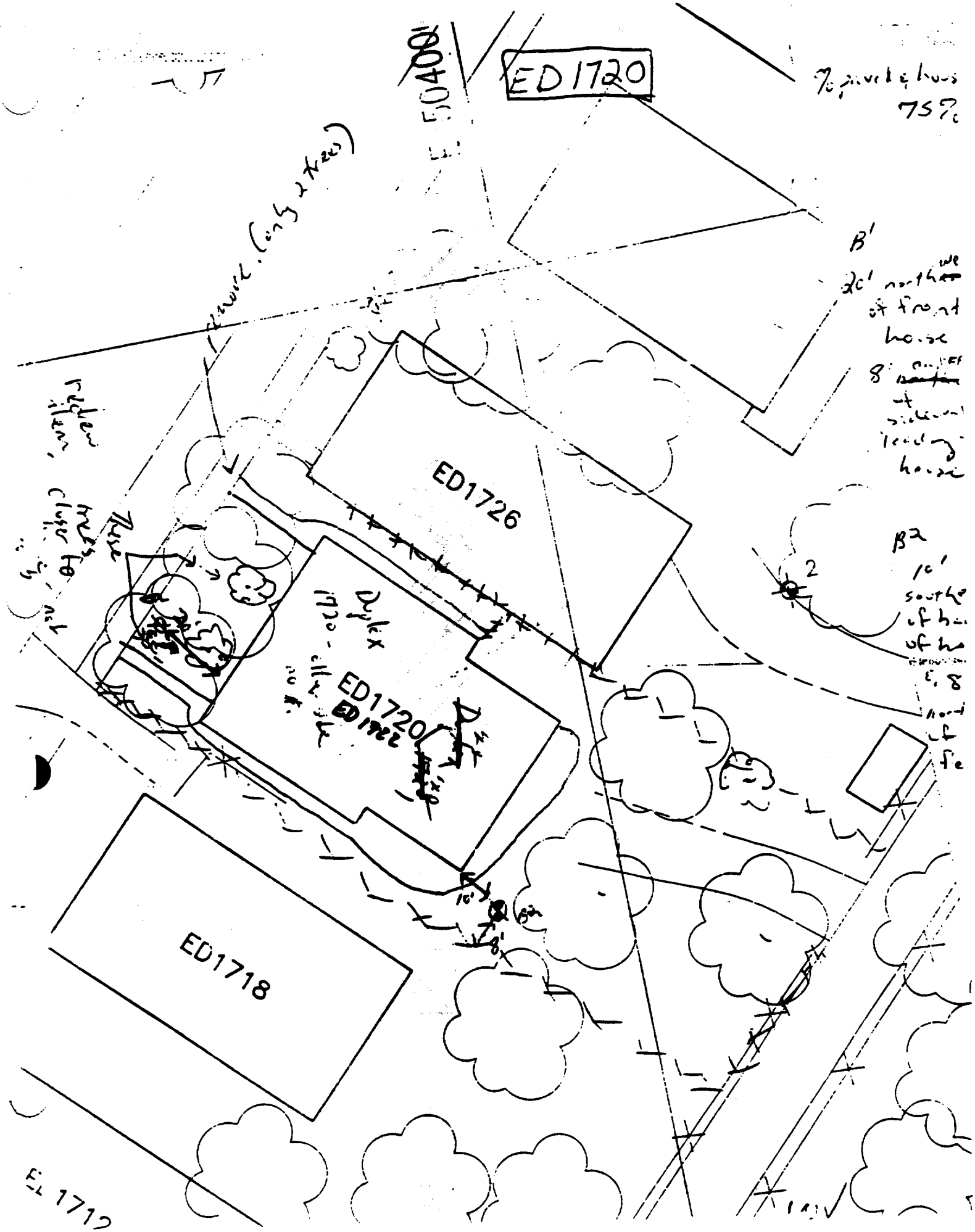

Sht 11

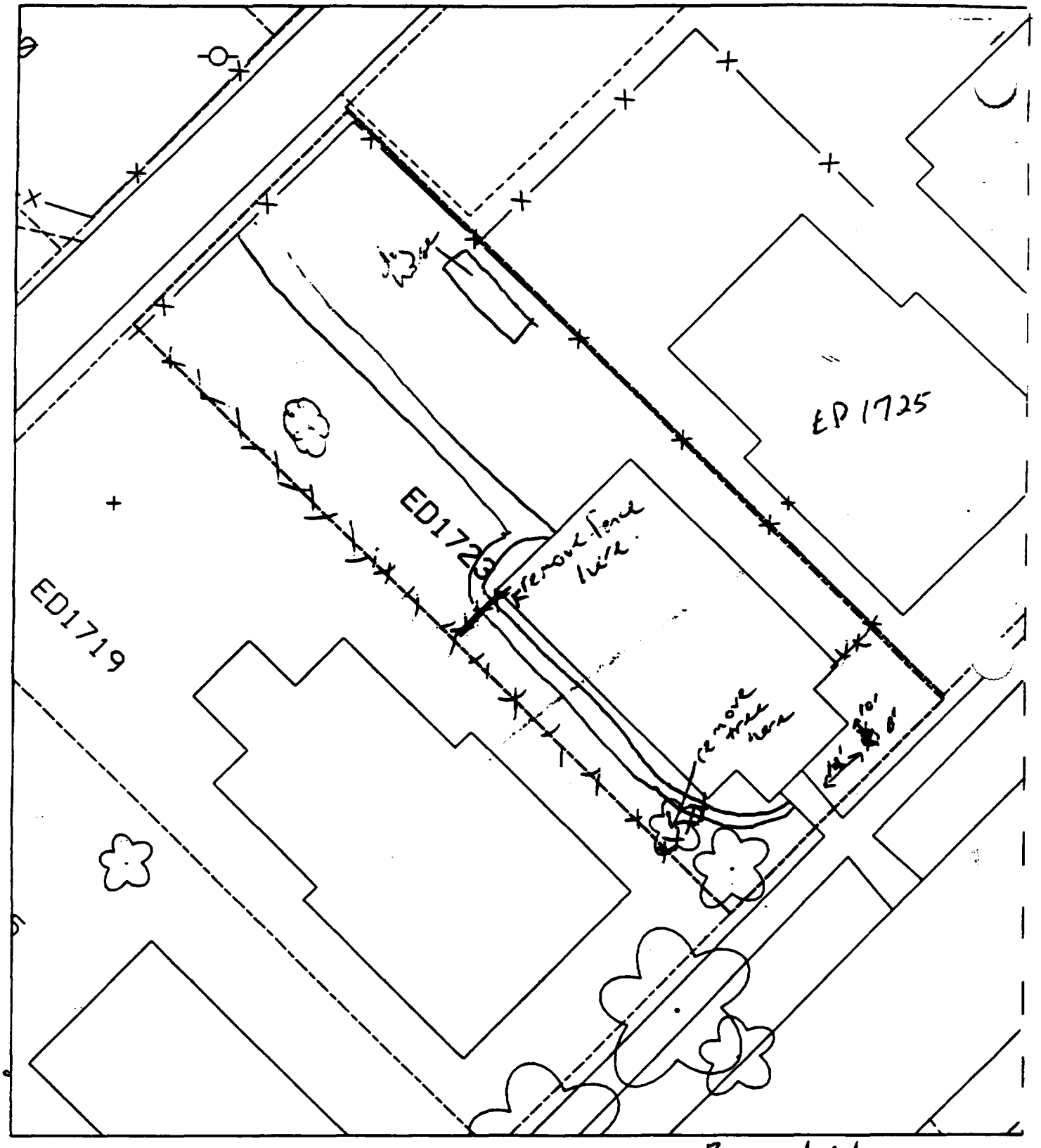

% paved of house – 50%

B1 – 12' northeast of sidewalk & 10' southeast of front of house.

B2 – Unable to sample backyard – dogs there & resident had no way to leash.

(4x)

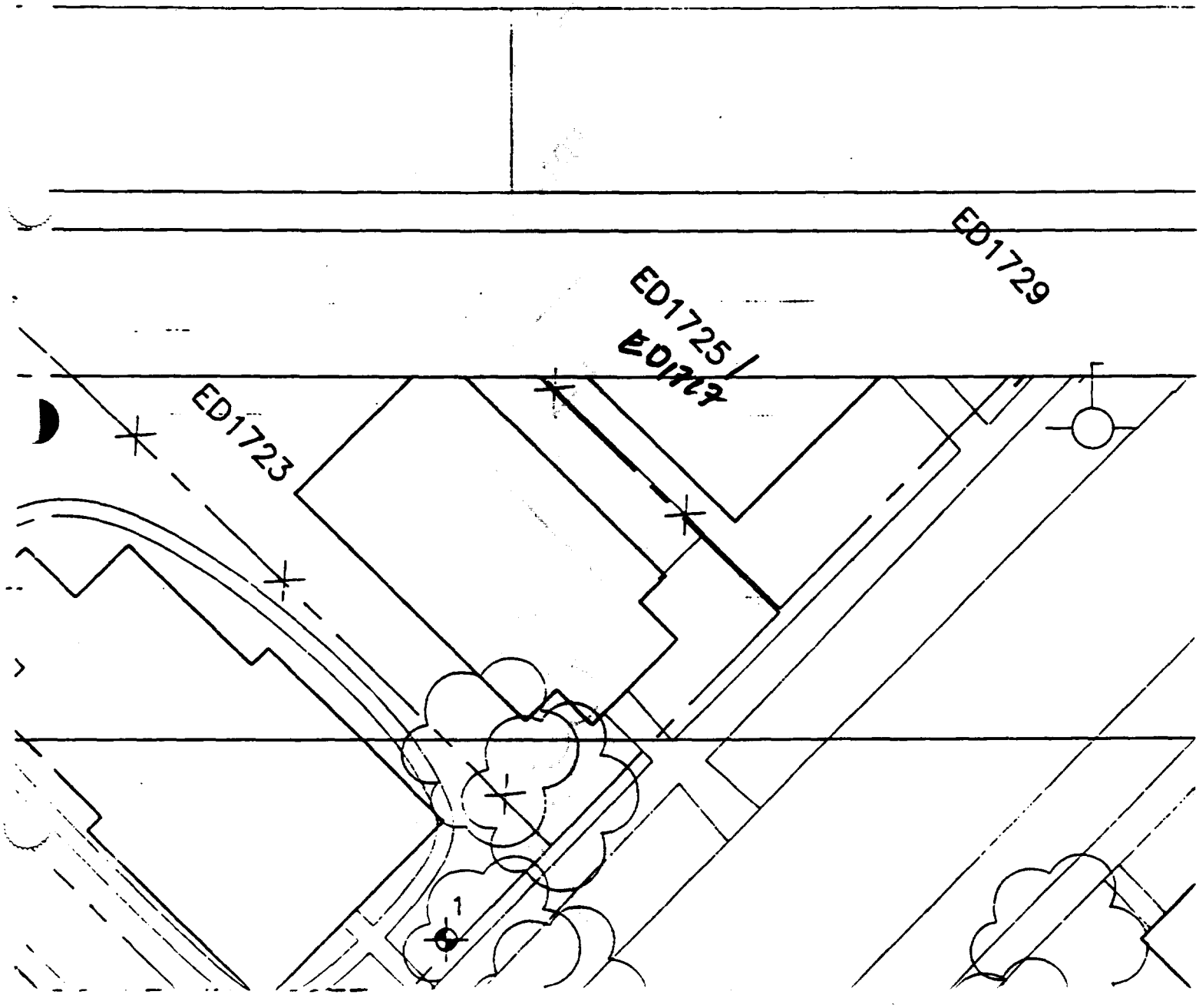
ED1729
ED1725
ED1727
ED1723
1

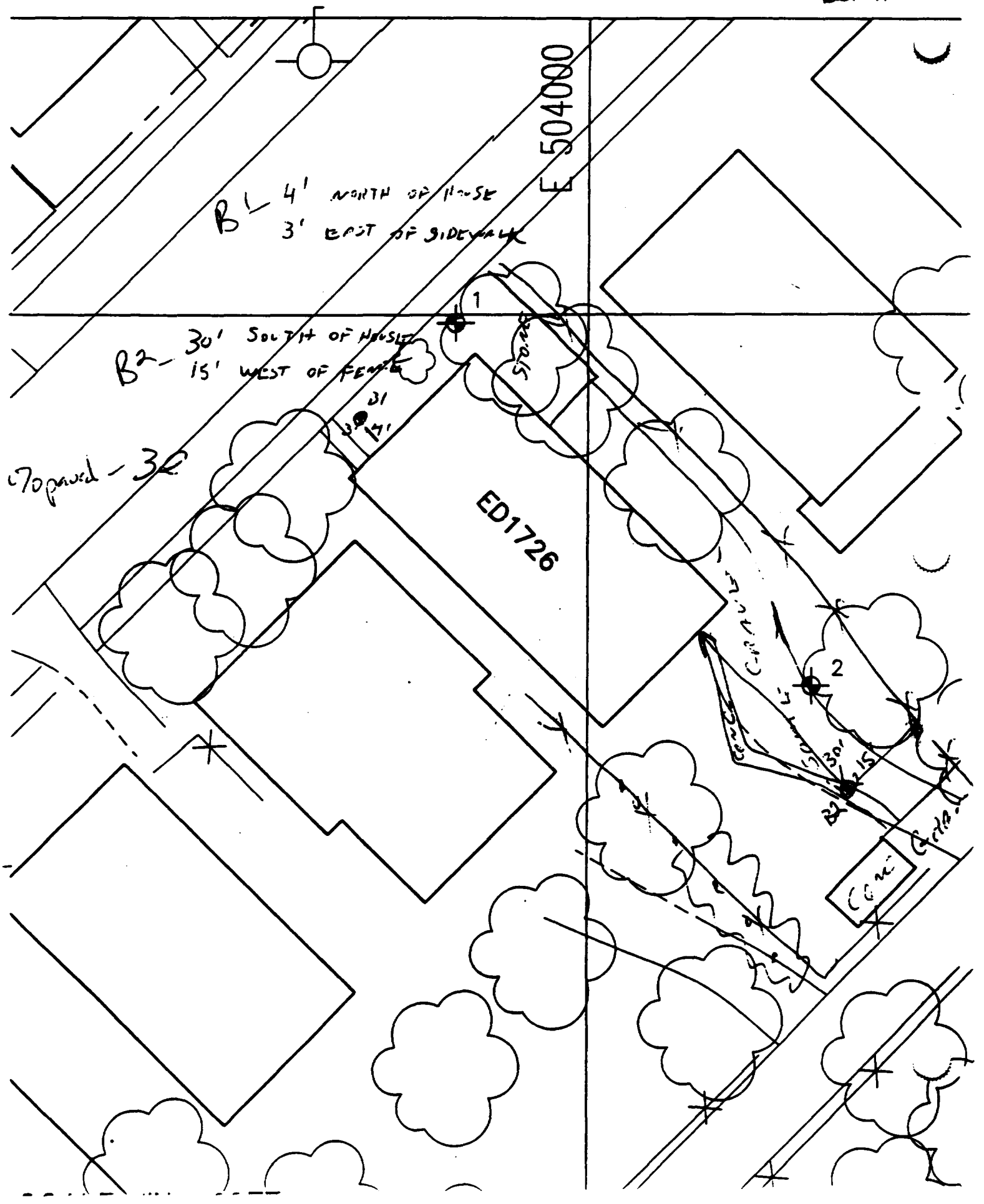

E 504000
B1 - 4' NORTH OF HOUSE
3' EAST OF SIDEWALK
B2 - 30' SOUTH OF HOUSE
15' WEST OF FENCE
1
2
ED1726
STONE
CONC

Sht 7

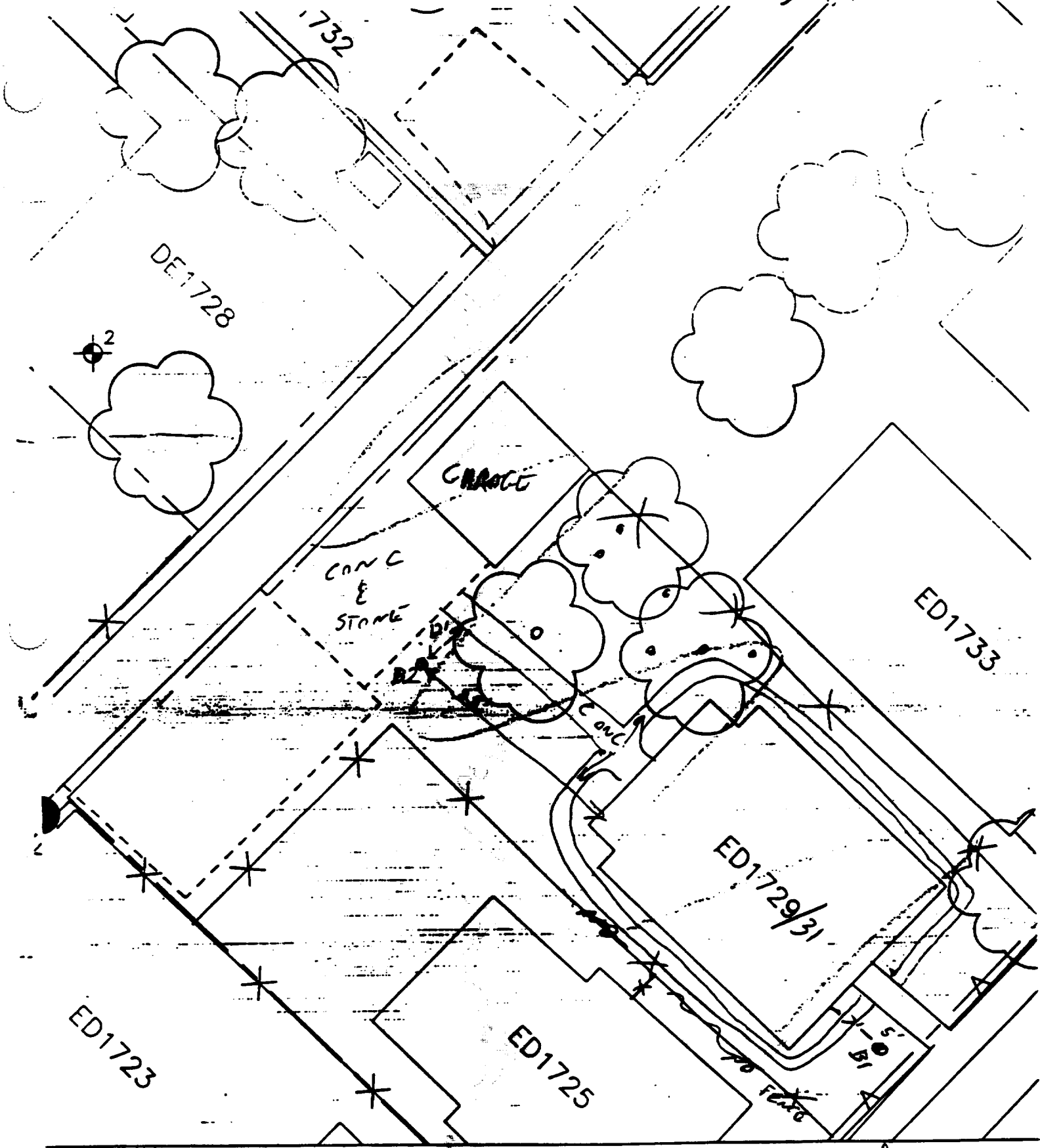

B1 — 7' SOUTH OF HOUSE
5' WEST OF SIDE WALK

40 % paved

B2 — 28' NORTH OF HOUSE
12' WEST OF SIDEWALK

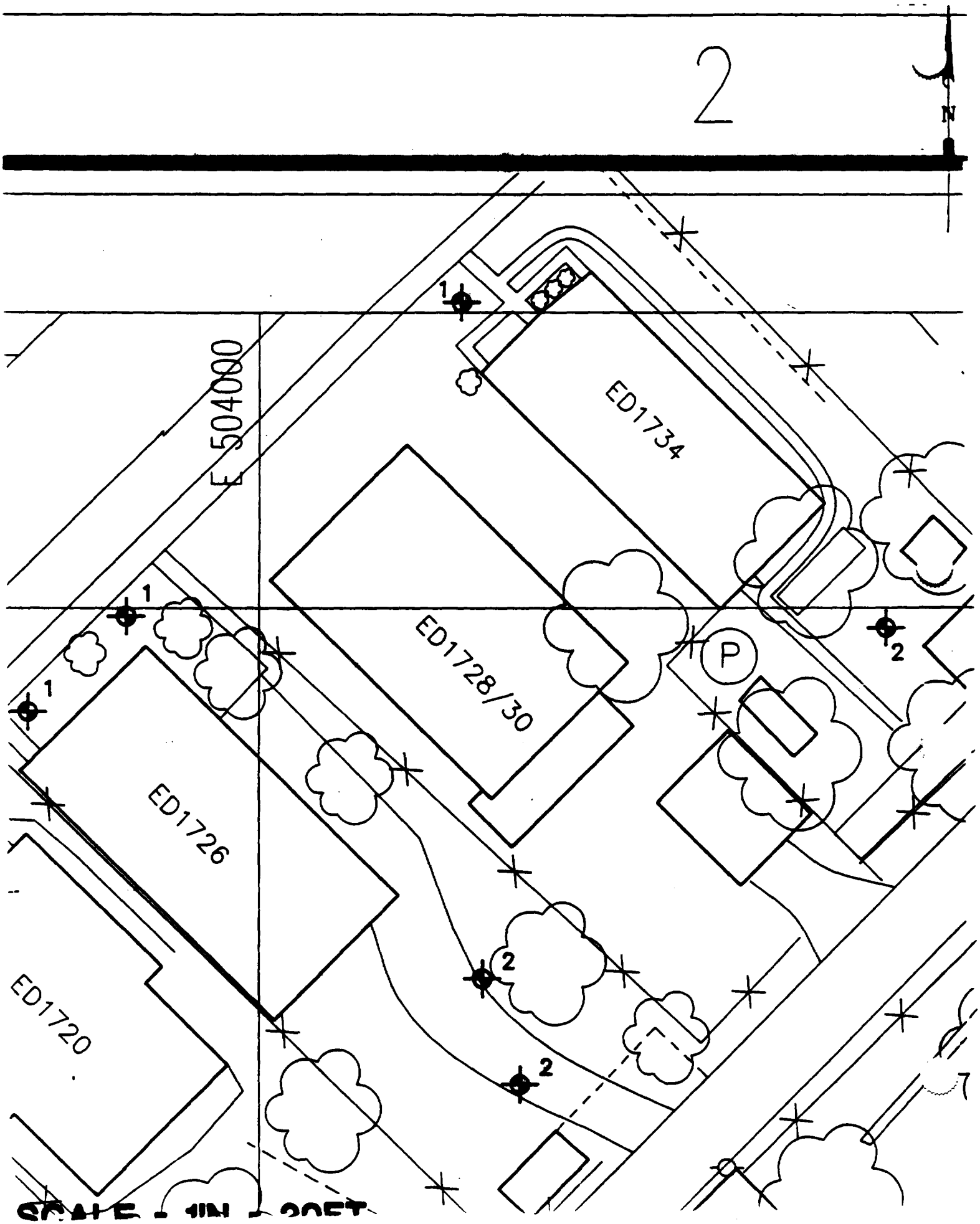
2
N
E 504000
ED1734
ED1728/30
ED1726
ED1720
P
1
1
1
2
2
2

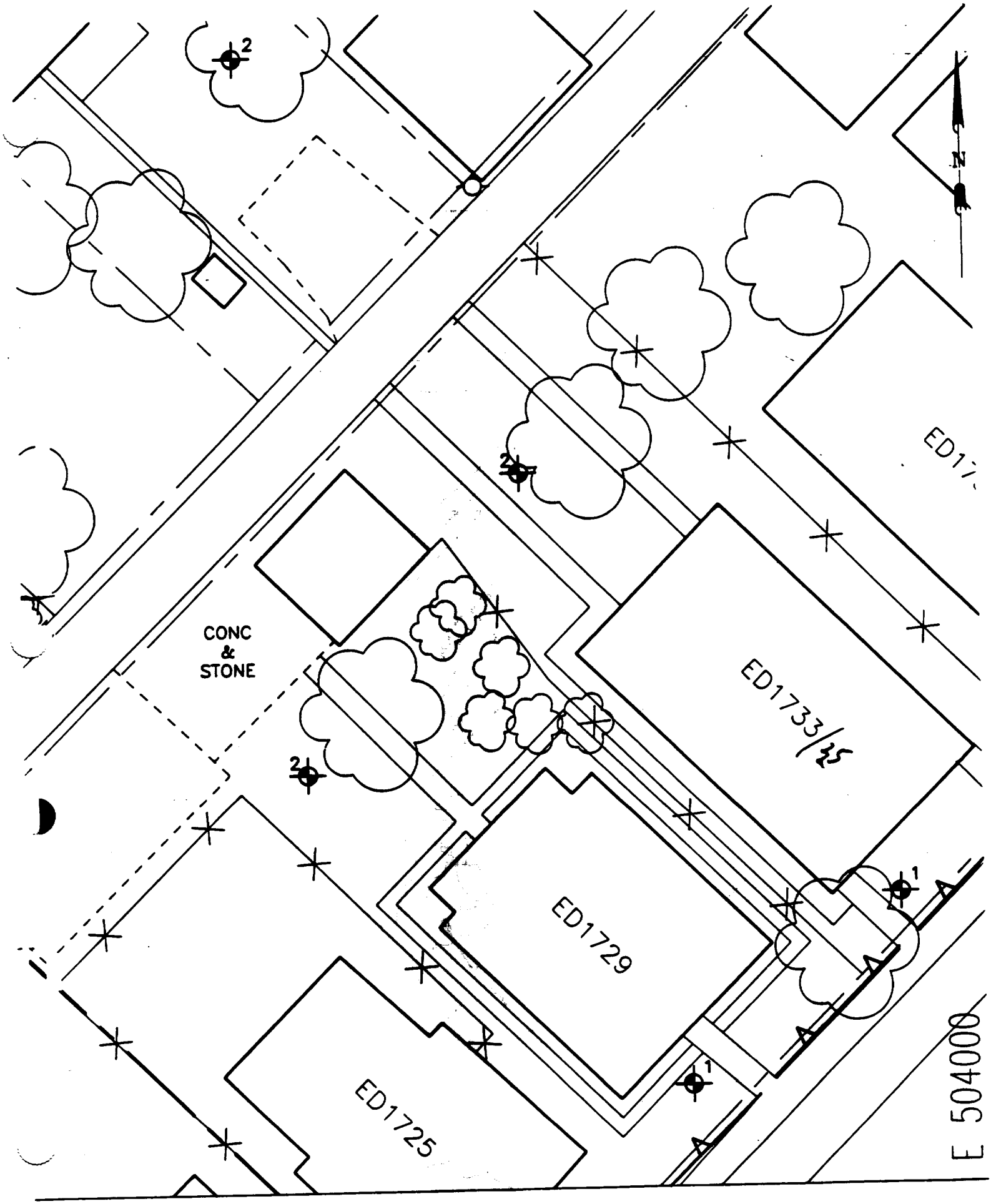

SCALE - 1IN - 20FT

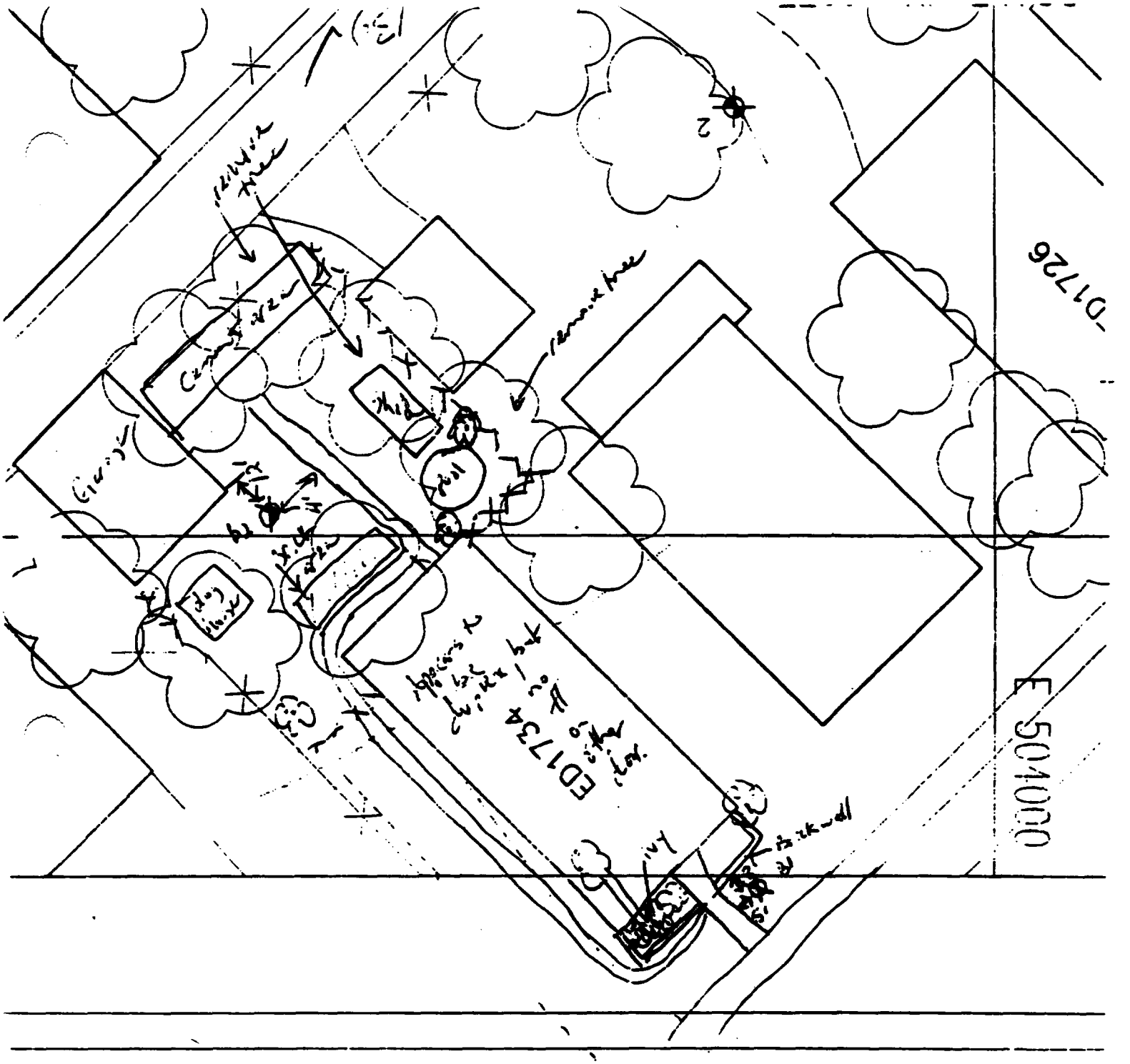

13' - 8' northwest of front of house & 5' southwest of sidewalk that leads to house.

12 - 12' northwest of garage, 4' northeast of sidewalk.

- paved & house - 60%

11+45

139

ED1807

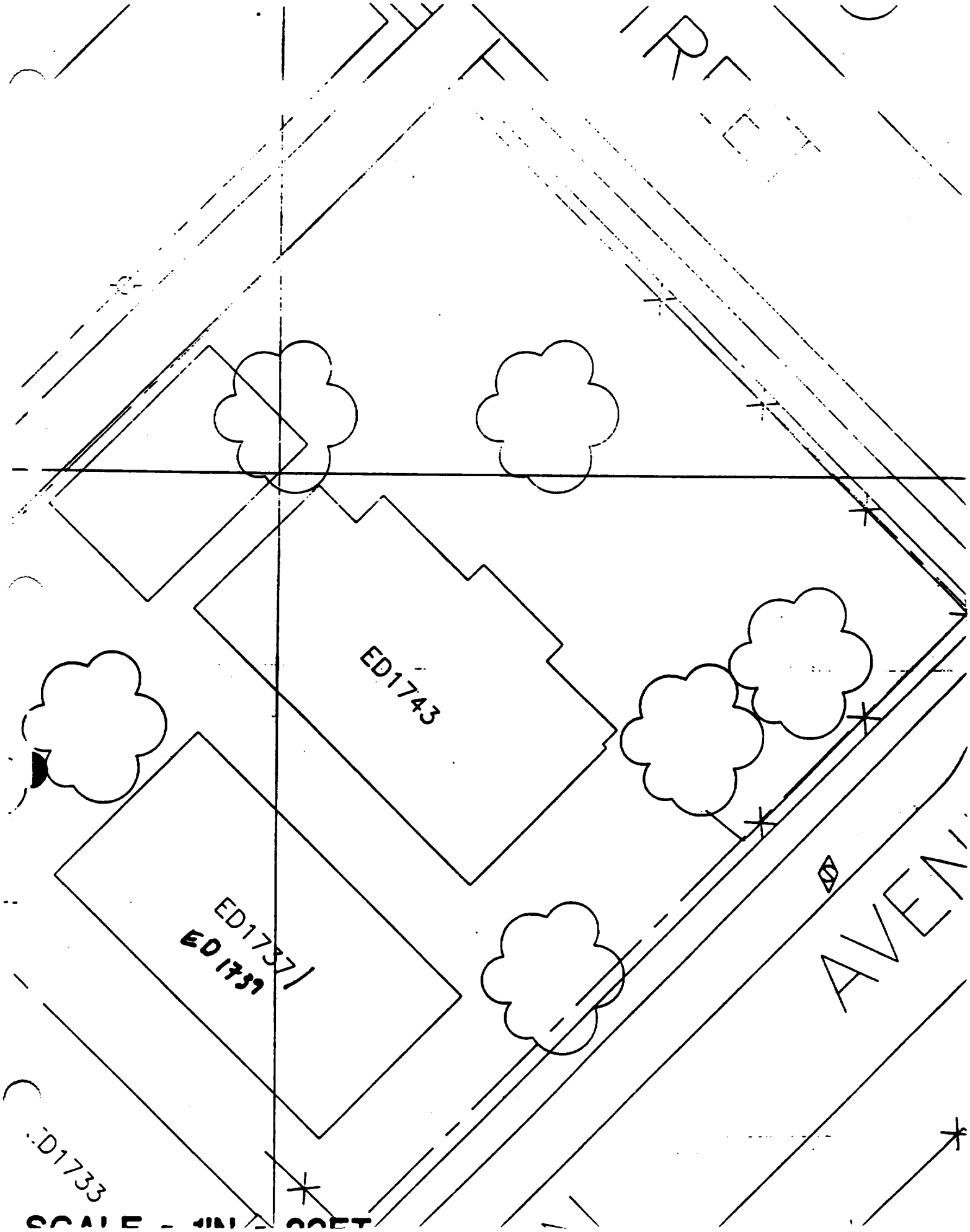
ED1743
ED1737
ED1739
AVEN
D1733

Sht 8

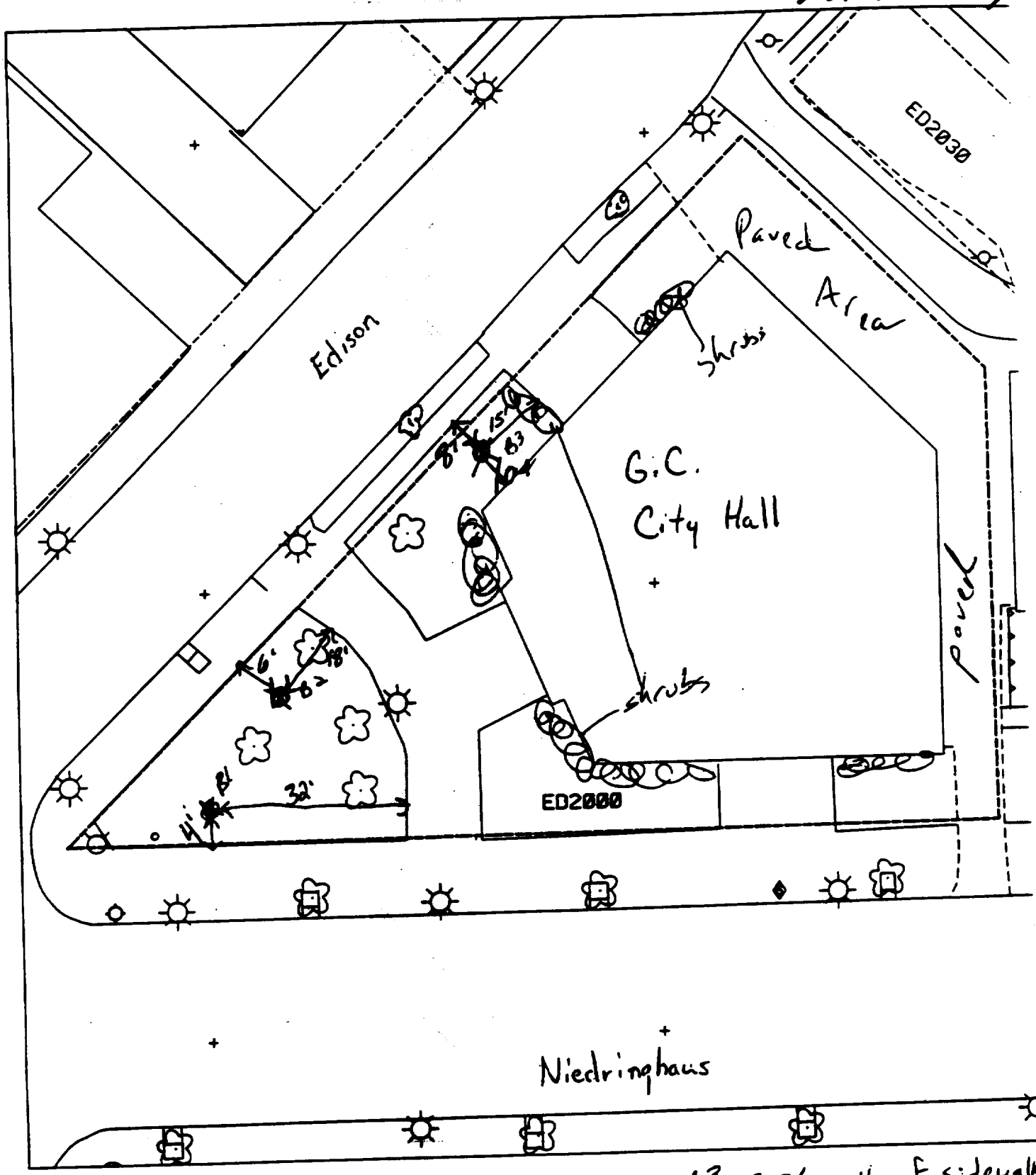

B1 – 4' north of sidewalk & 32' west of sidewalk

B3 – 8' south of sidewalk 15' west of steps.

B2 – 6' south of sidewalk & 18' (west) of [illegible]

% paved – 70%

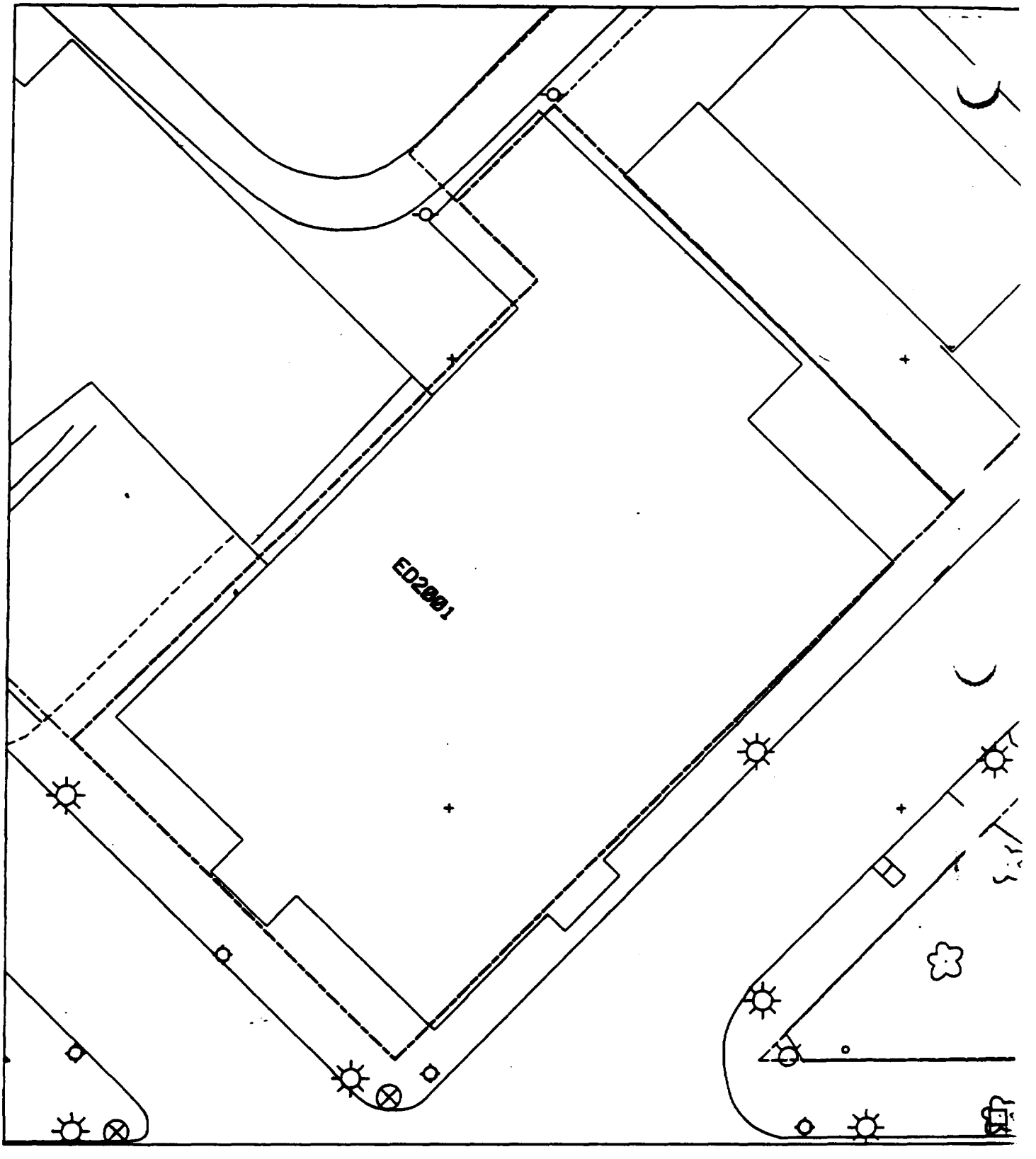
ED2001

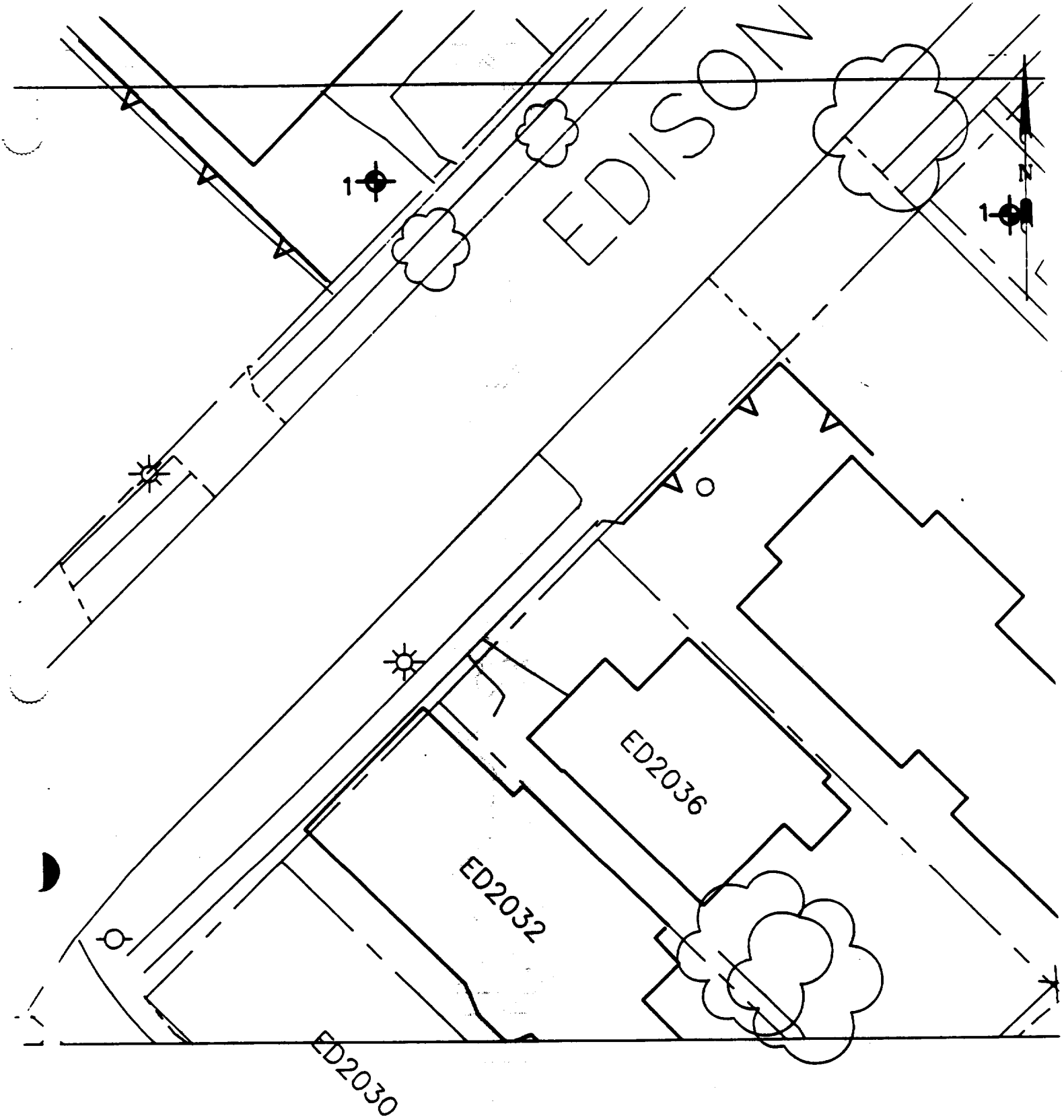

SCALE - 1IN - 20FT

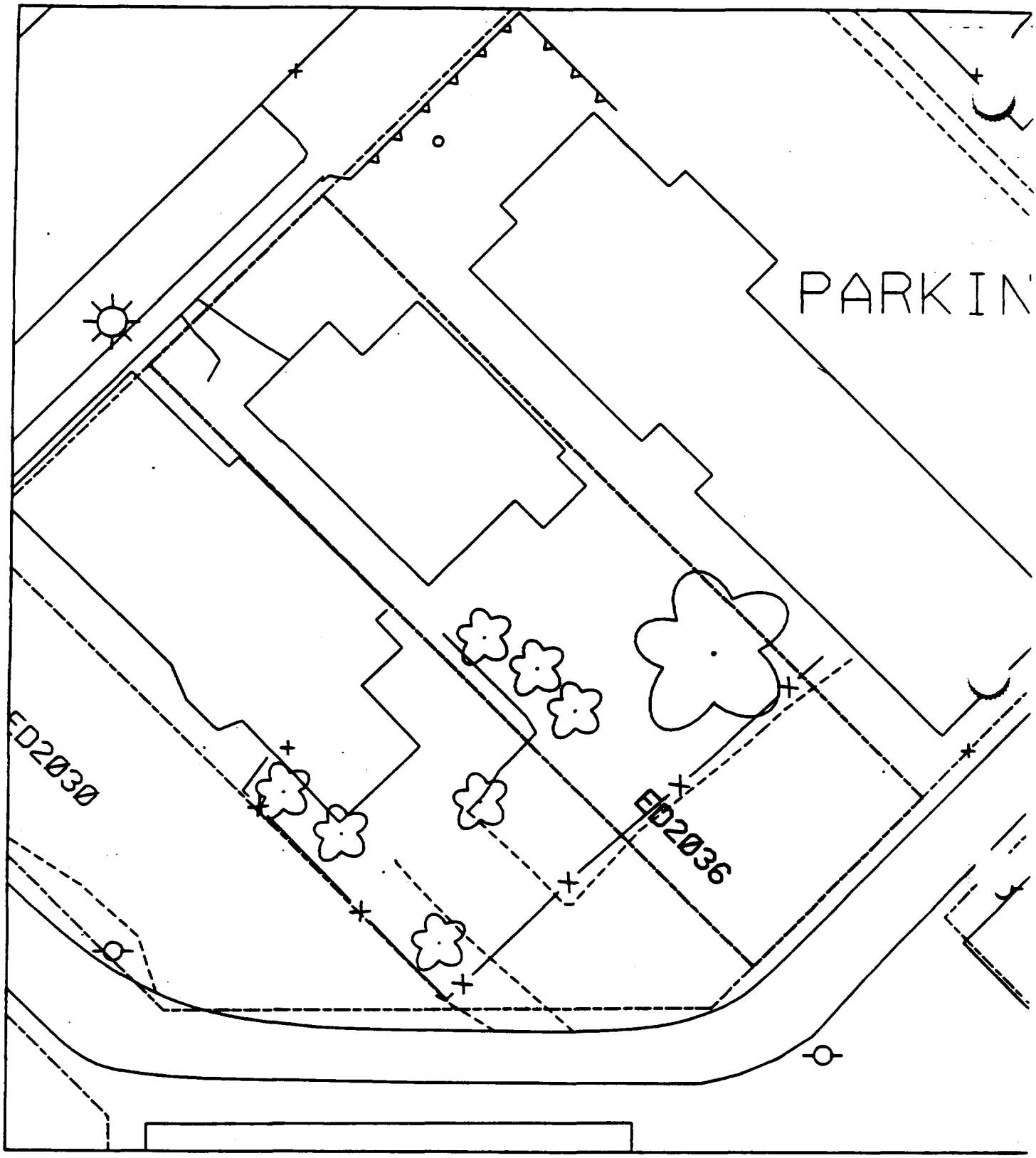
PARKIN
ED2030
ED2036

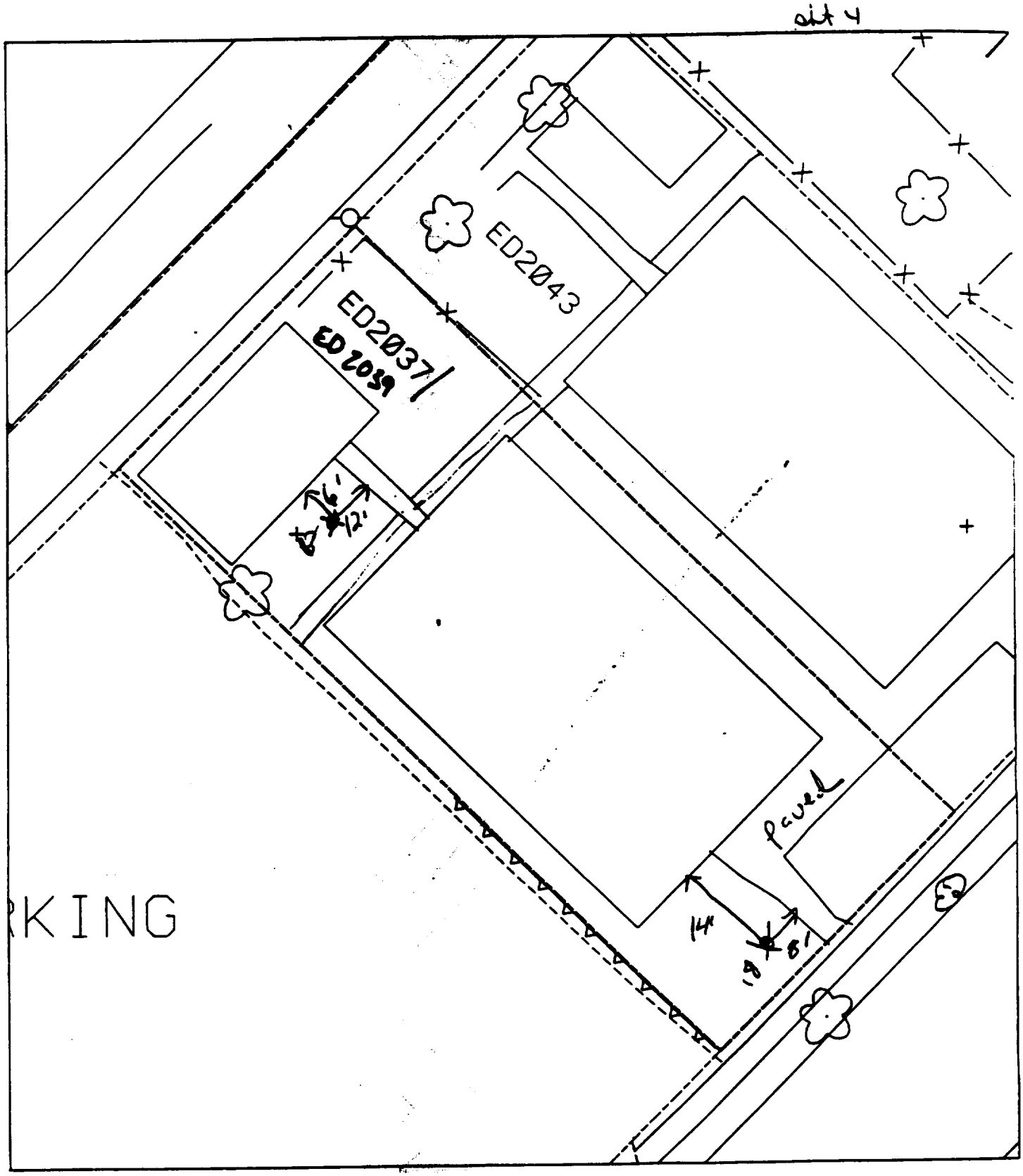

B¹ — 14' south of house & 8' west of sidewalk.

% paved — 50%

B² — 12' west of sidewalk & 6' south of house.

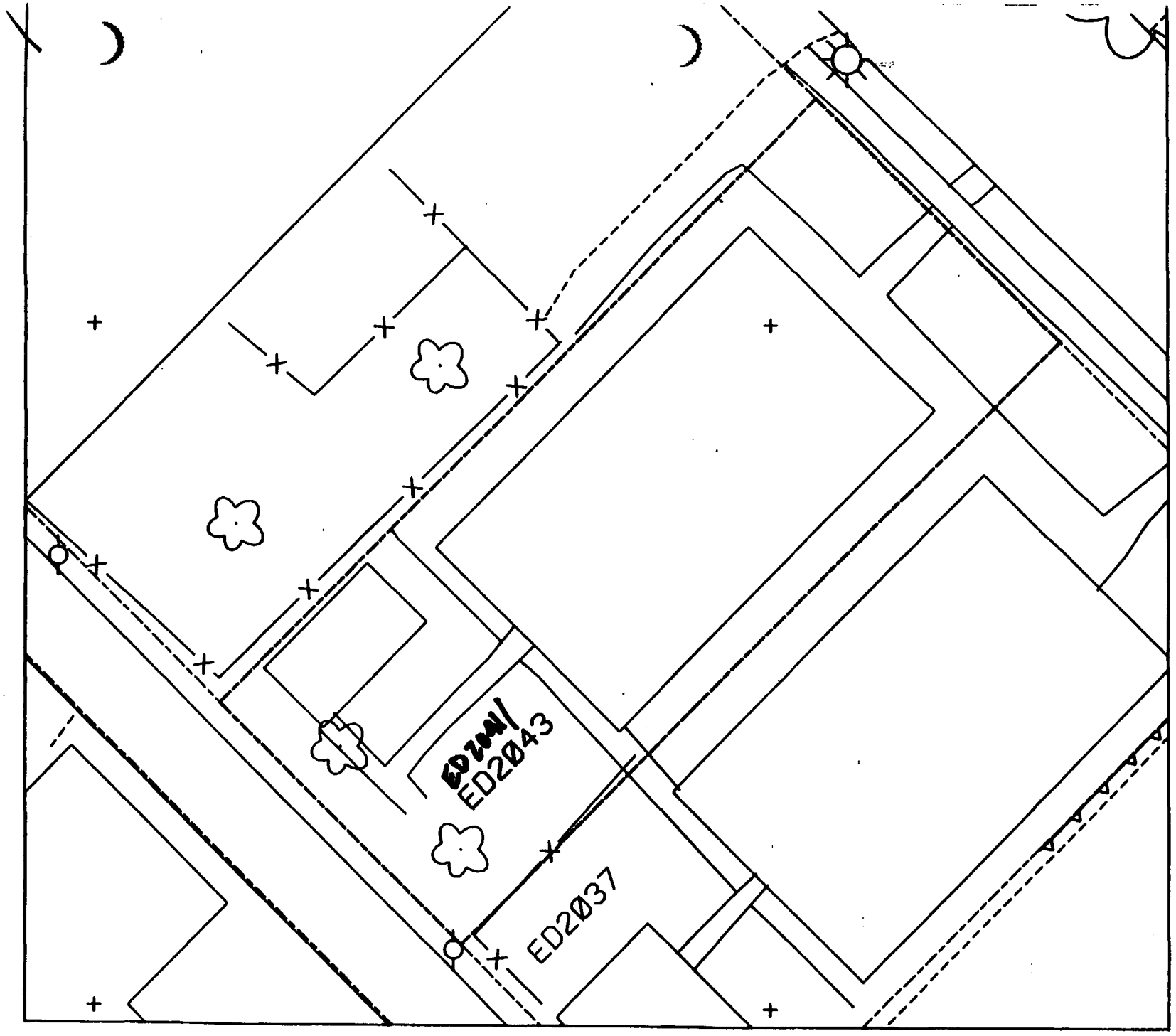
ED2041
ED2043
ED2037

Att 4

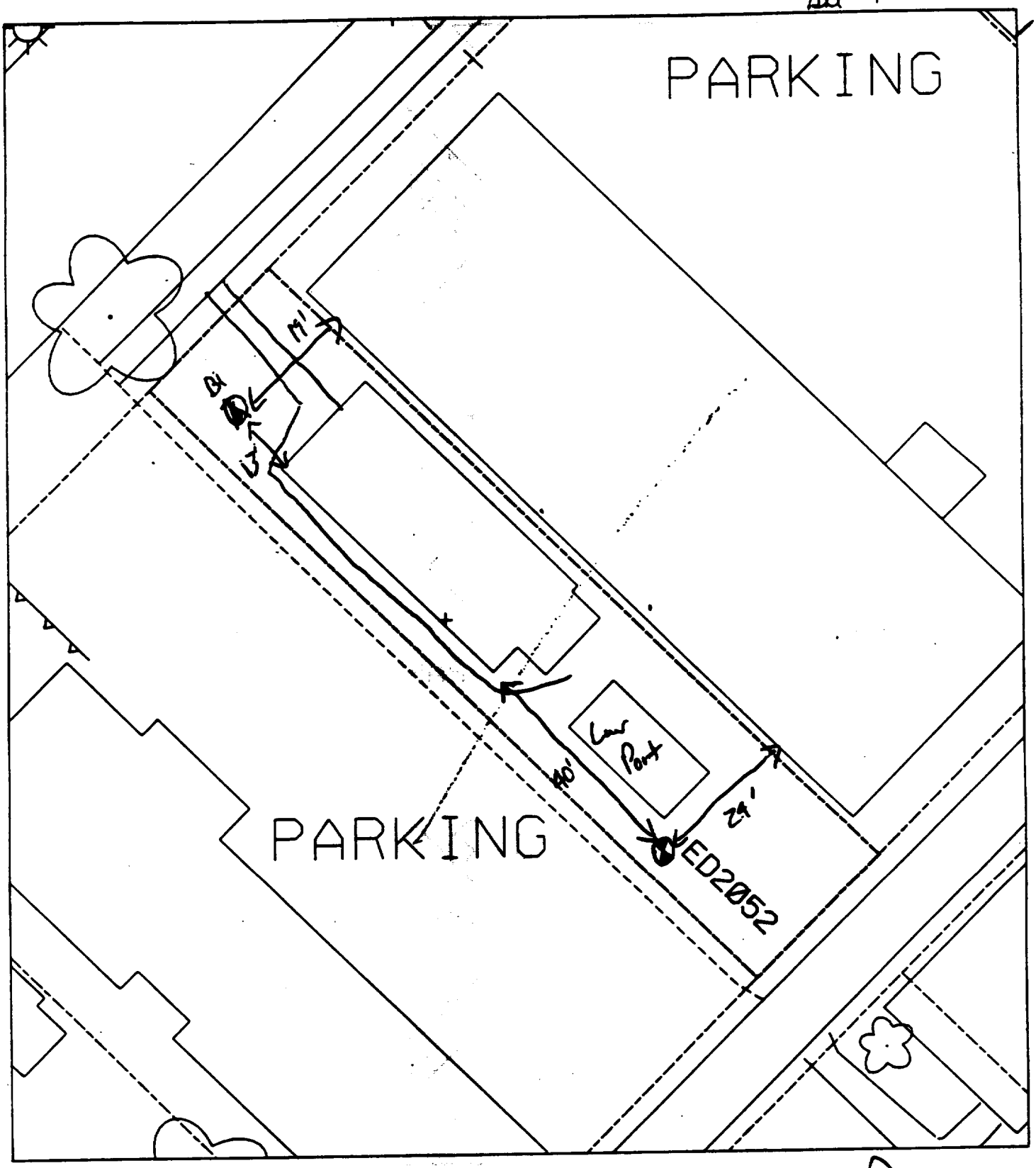

60% Paved

B1 13' W of bldg
19' S of bldg
B2 40' E of bldg
29' S of bldg

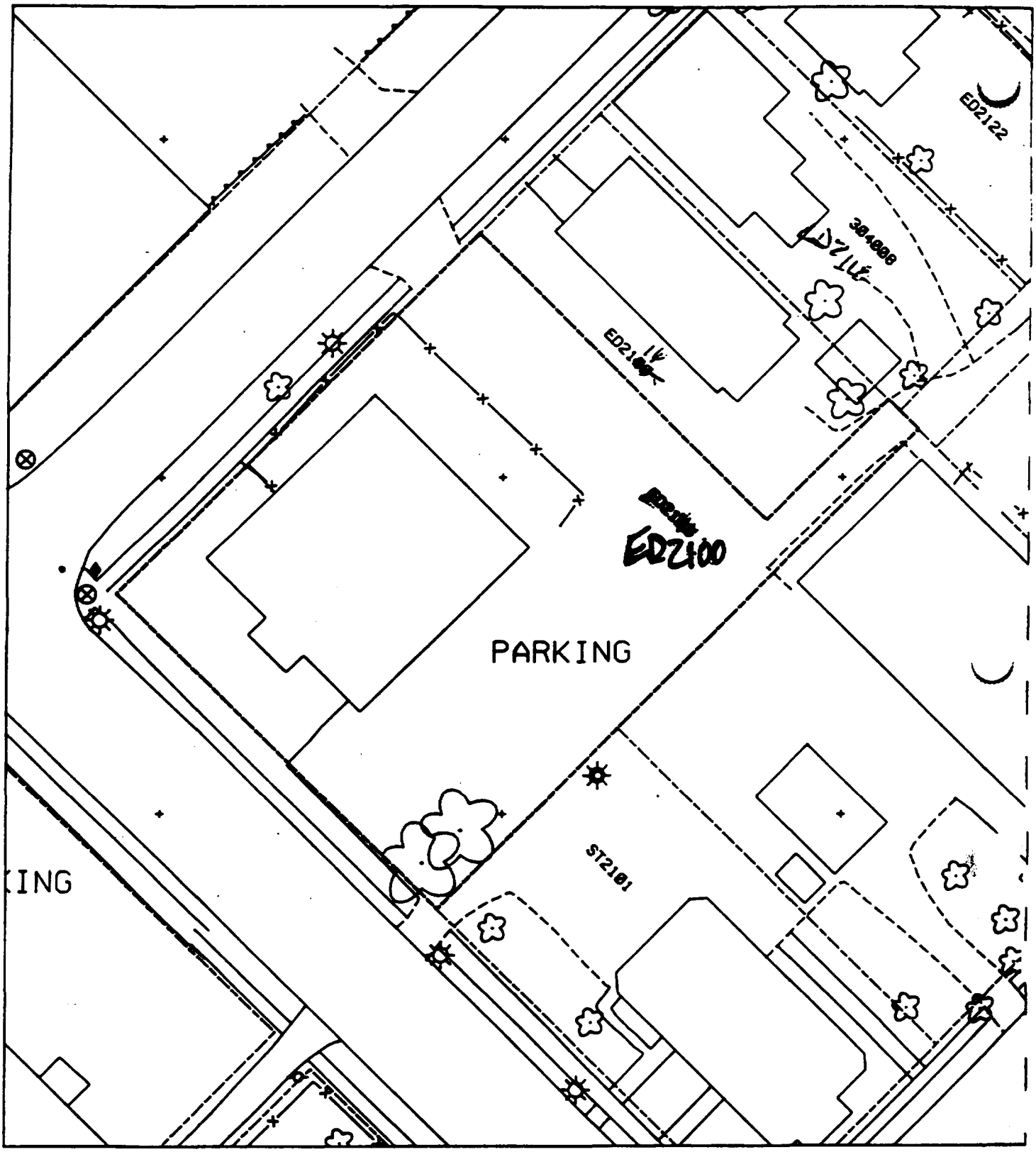
ED2122
304000
ED2100
PARKING
ST2101
ING

304008
ED2114
ED2102

alt 5

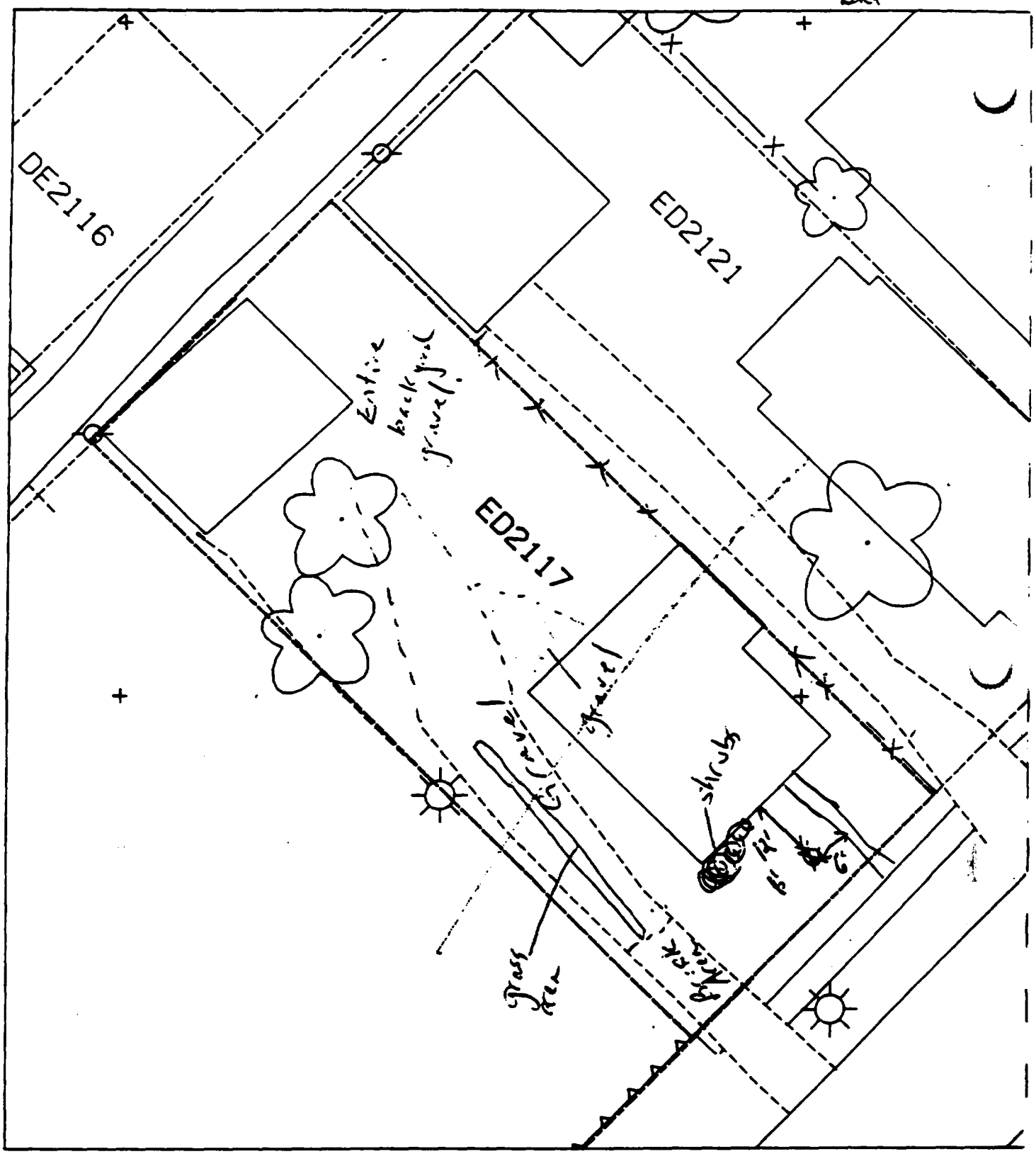

% paved + house -;

P' - 12' south of house & 6' west of sidewalk.

P^2 - Unable to sample all gravel

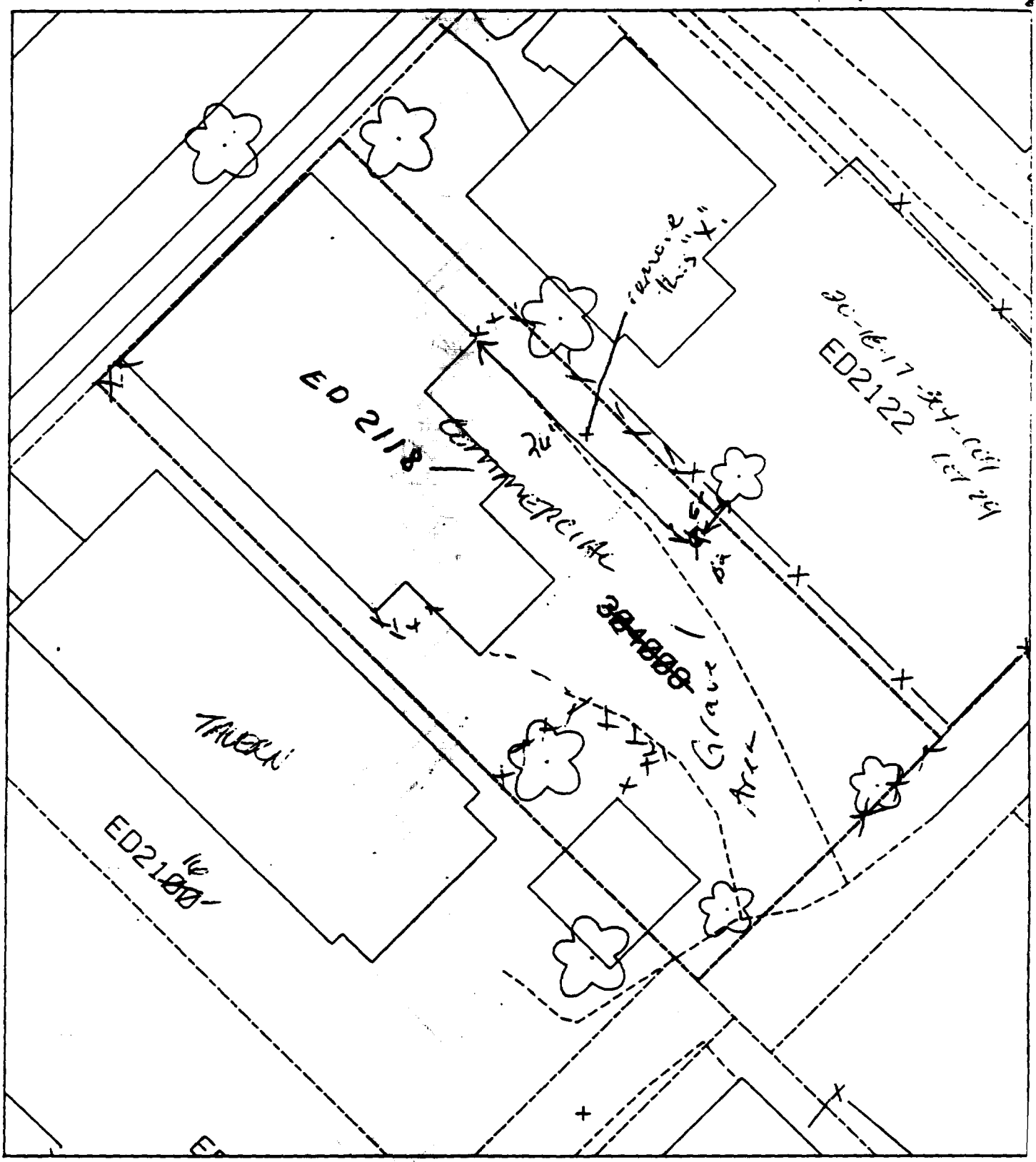

B1 - No front yard.

% paved + house - 7

B2 - 6' west of fence & 24' south of building.

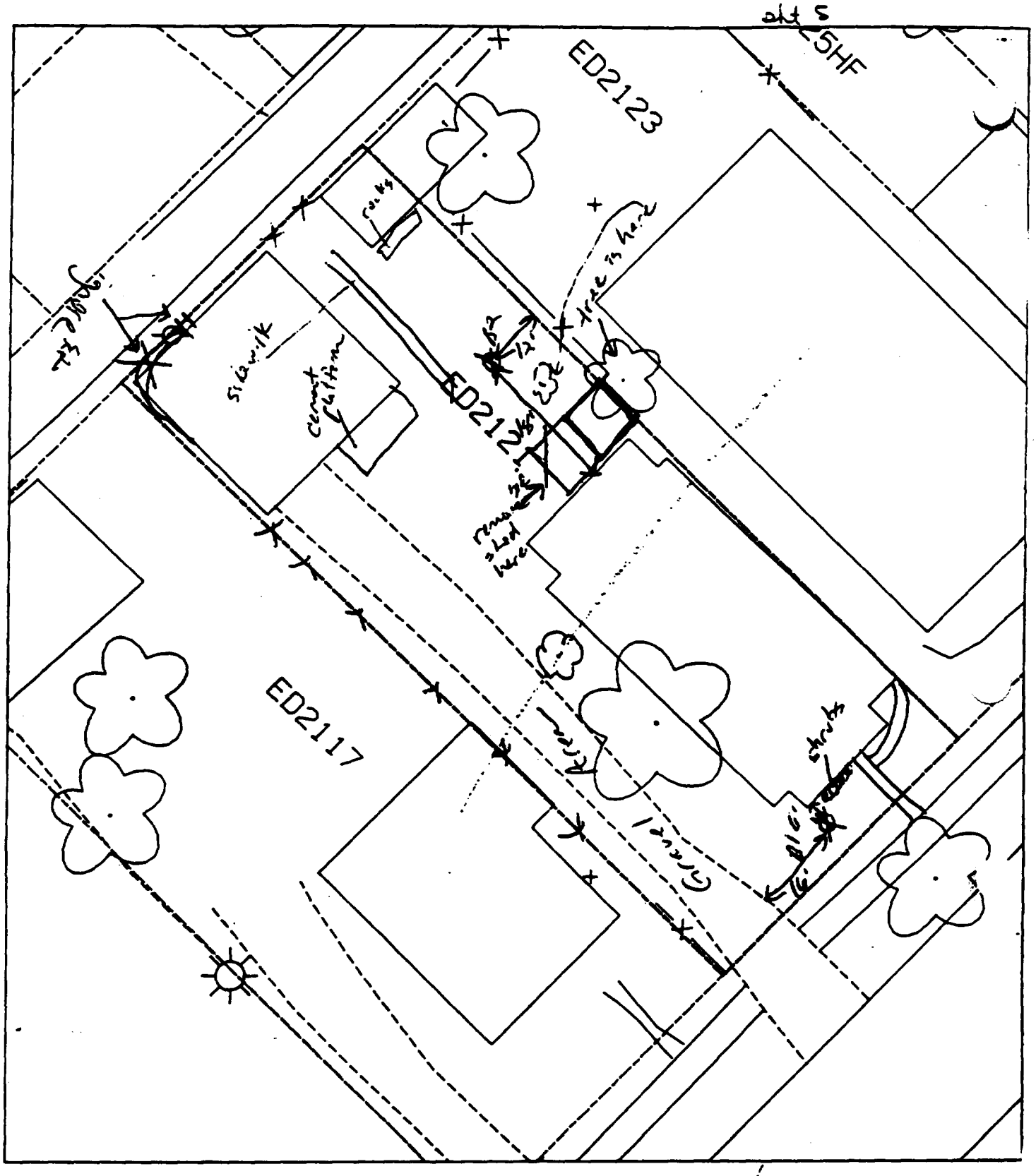

B1 - 6' south of front of house & 16' east of drive

B2 - ~~16'~~ 18' north of house & 12' west of fence.

% paved + house 60%

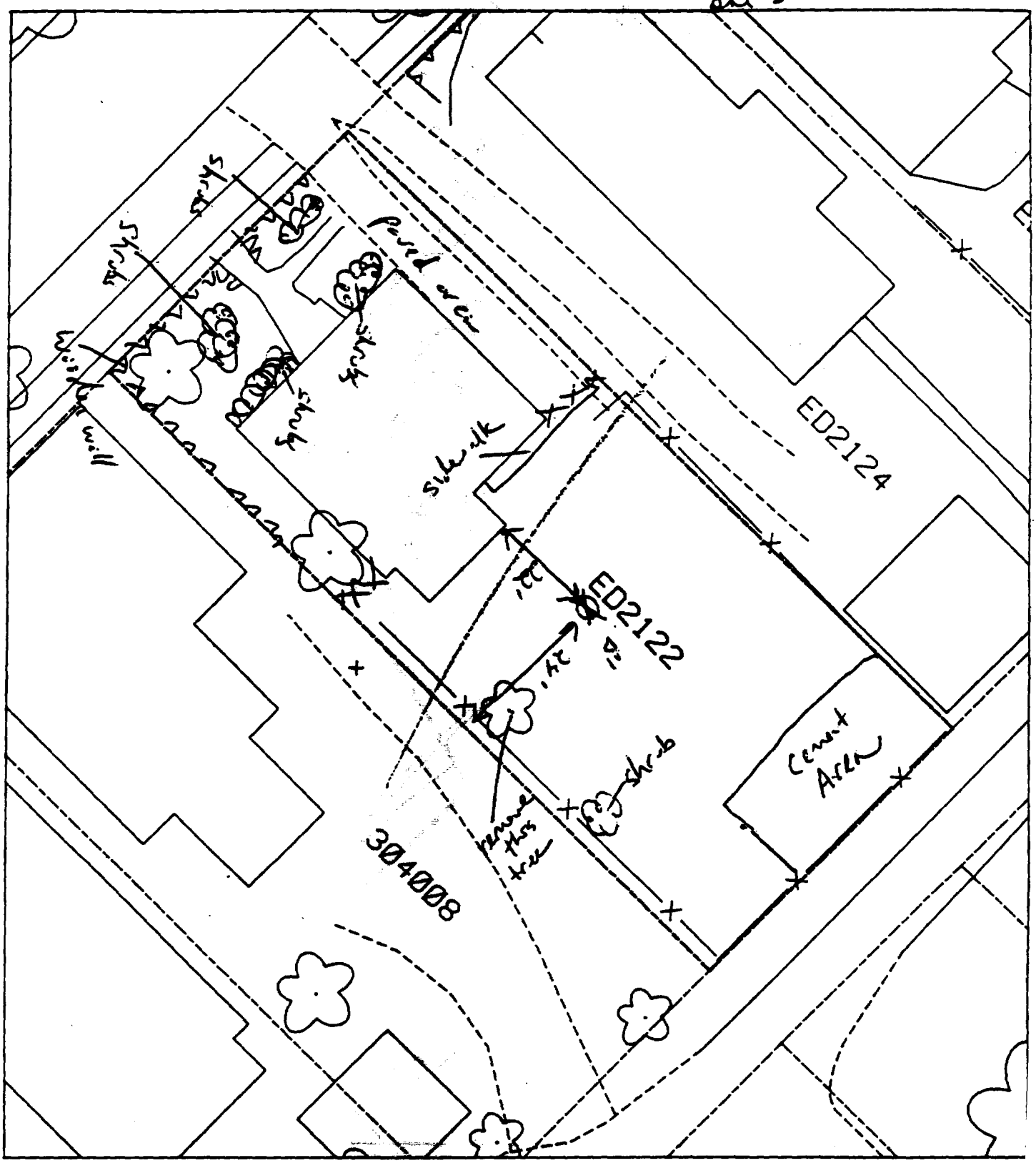

% paved + house 55%

B1 - 22' south of house & 24' east of fence

B2 - Unable to take B2 - all gravel & shrubs in front yard.

alt 5

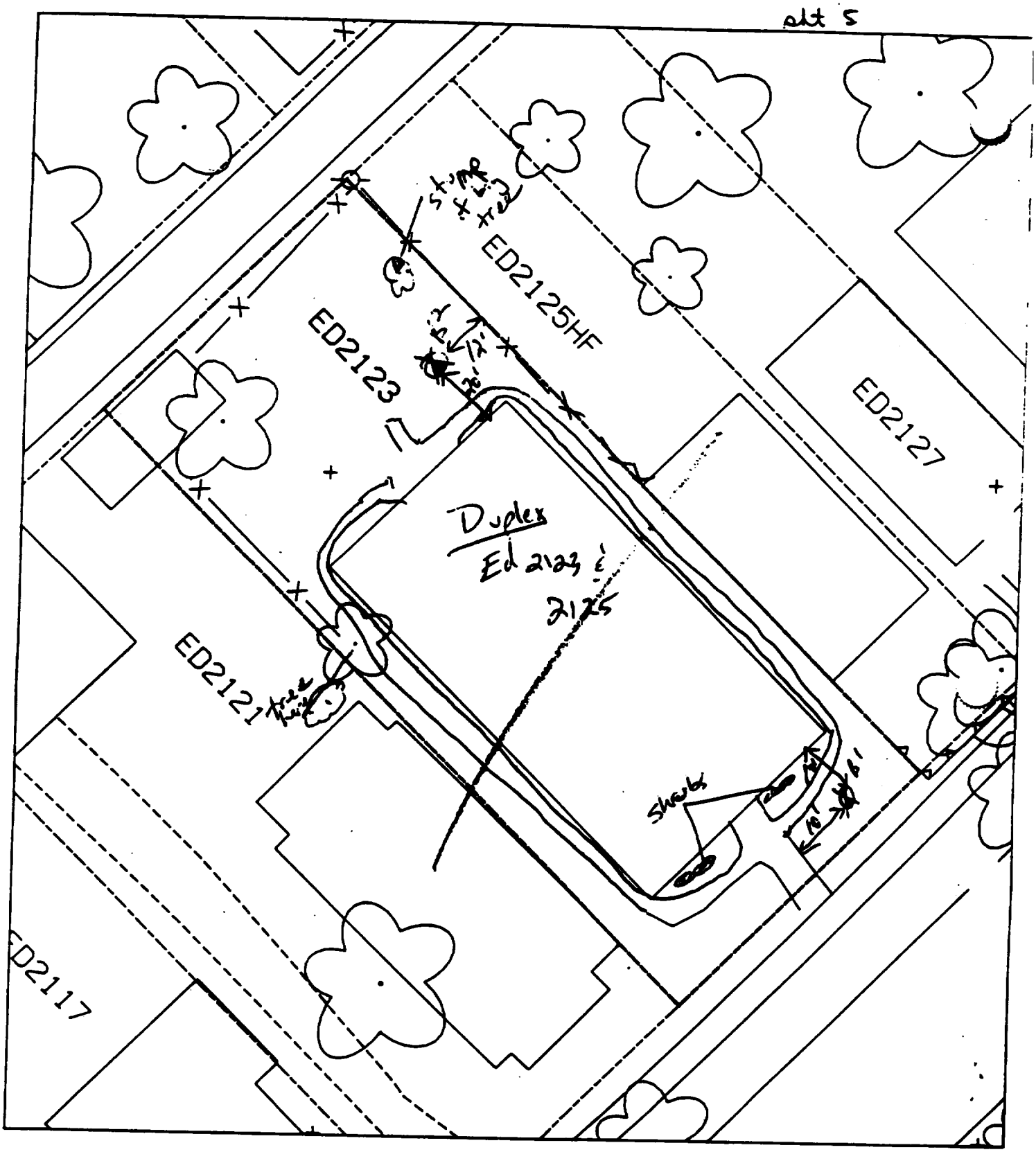

% paved + house 60%

B1 - 10' east of sidewalk & 10' south of house.

B2 - 20' north of house & 12' west of fence

alt 5

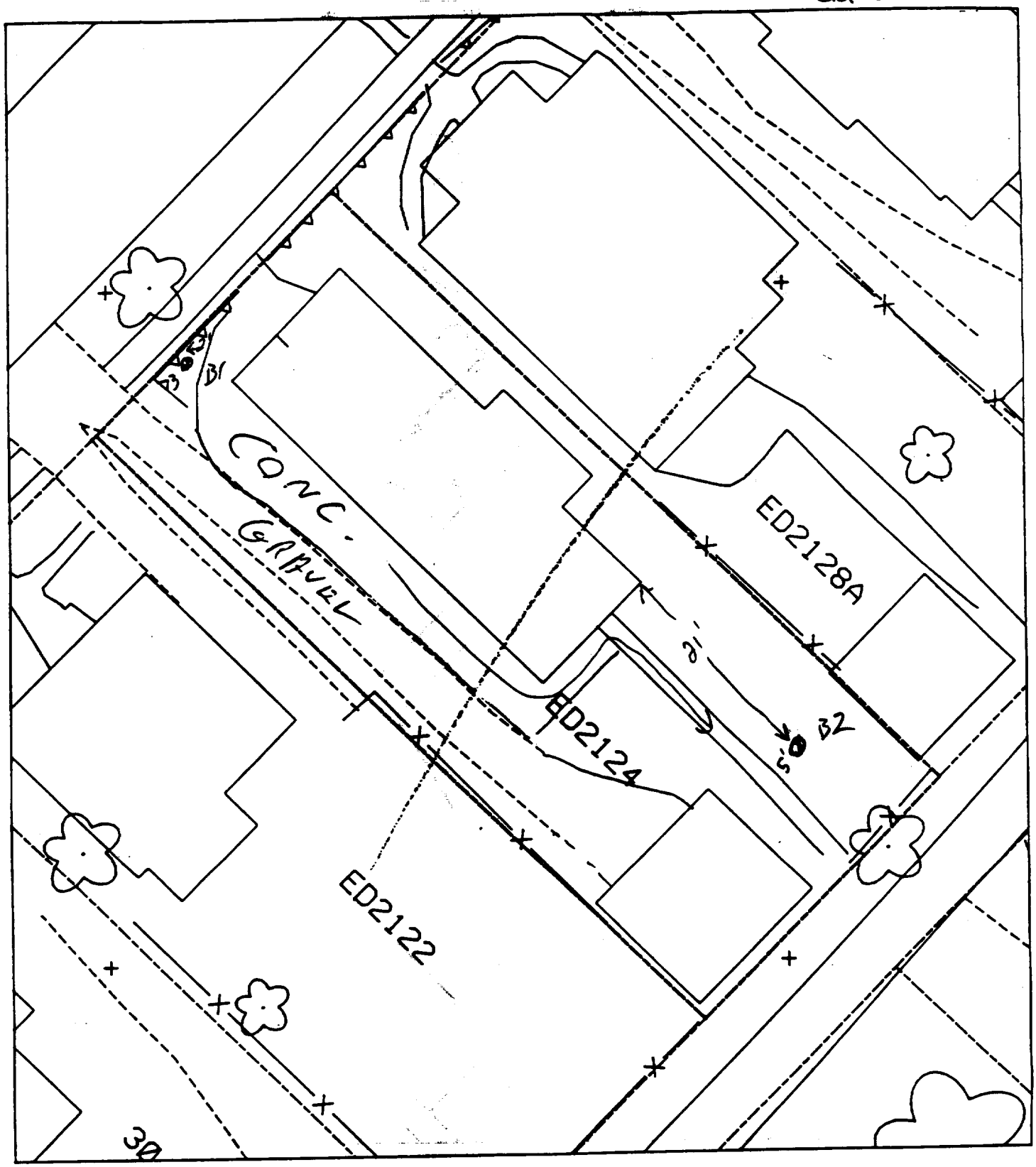

B1 - 2' S. of FRONT WALL
3' E. of SIDE WALL

65% paved

alt 5'

B2 - 21' S. of HOUSE
5' E. of SIDEWALK

alt 5

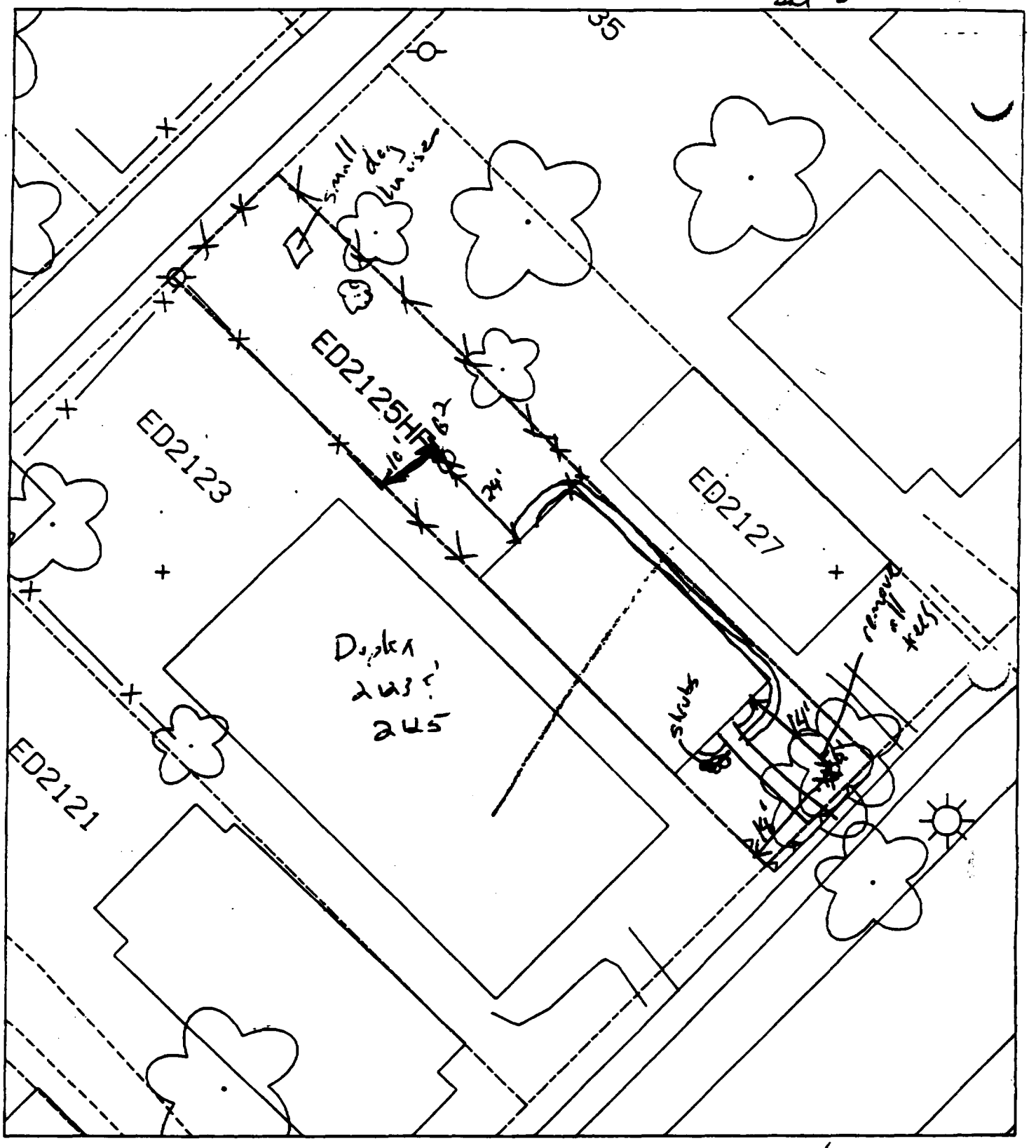

% paved - house - 46-4

B1 - 14' south of house & 18' east of wall.

B2 - 24' north of house & 10' east of fence.

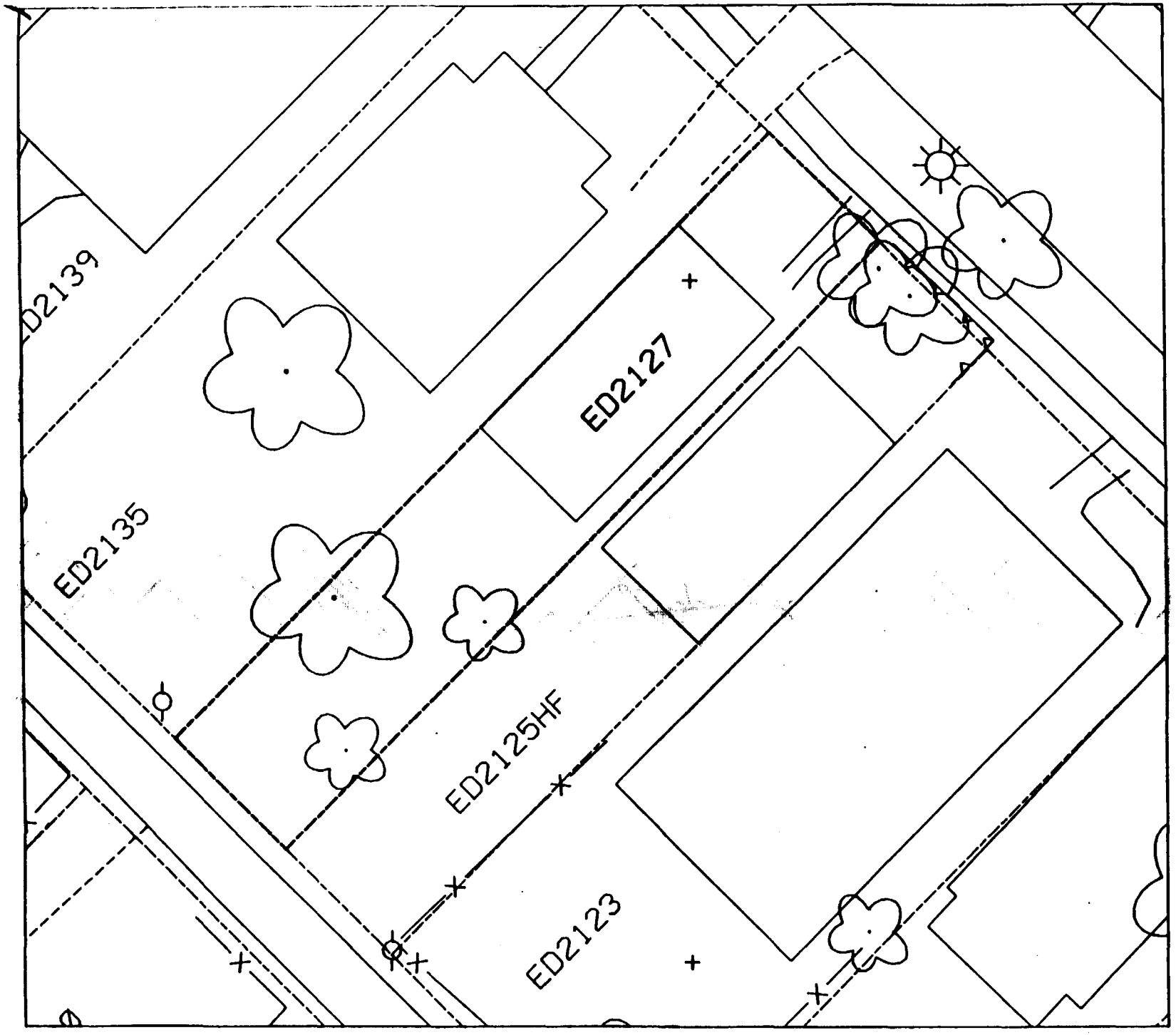
D2139
ED2127
ED2135
ED2125HF
ED2123

plt 5

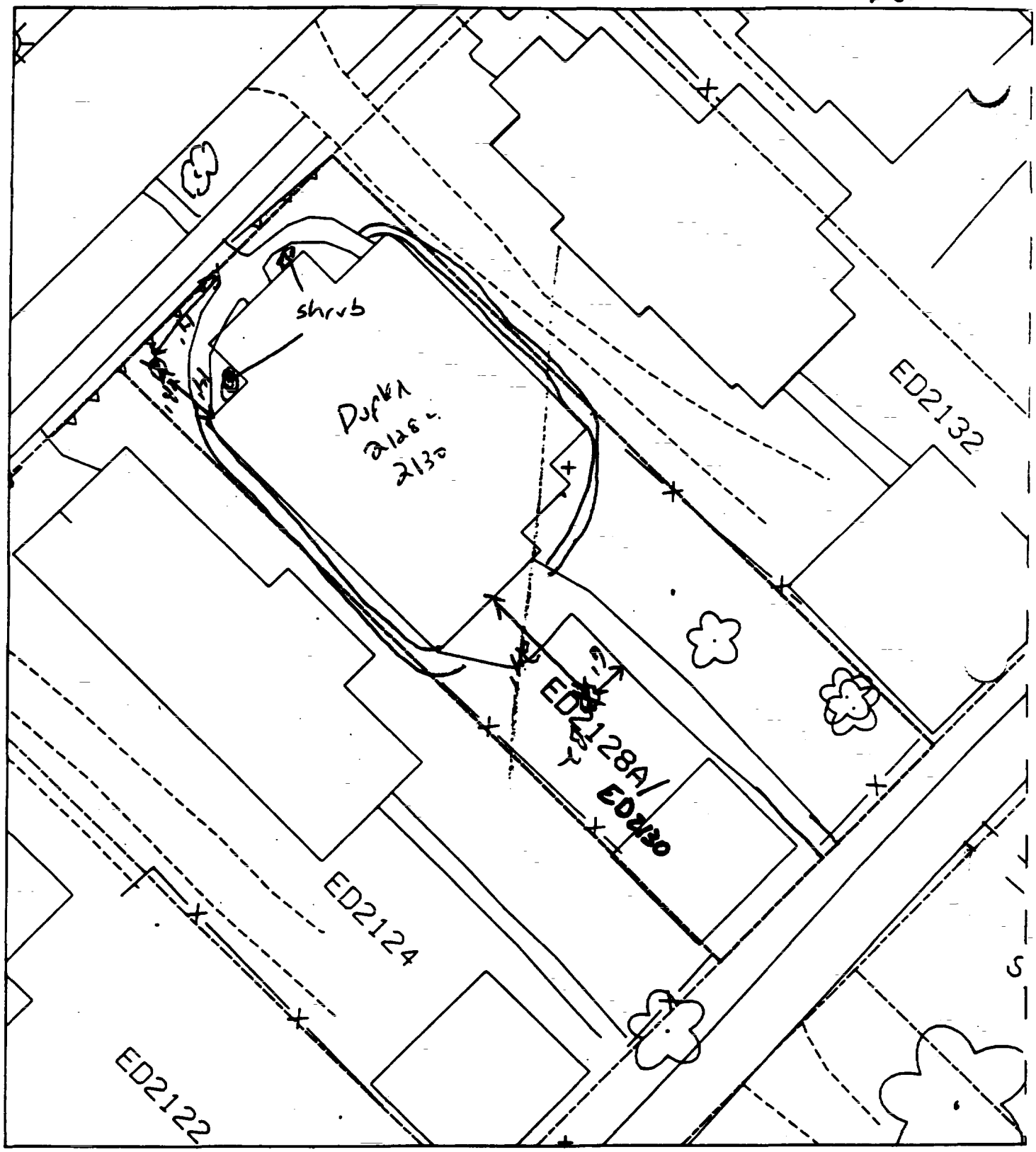

B1 - 14' west of sidewalk & 14' north of house.

% paved + house 60%

B2 - 24' south of house & 6' west of sidewalk.

C-1

ED2138
ED2132/
ED2134
ED2128A
ED2
ST21

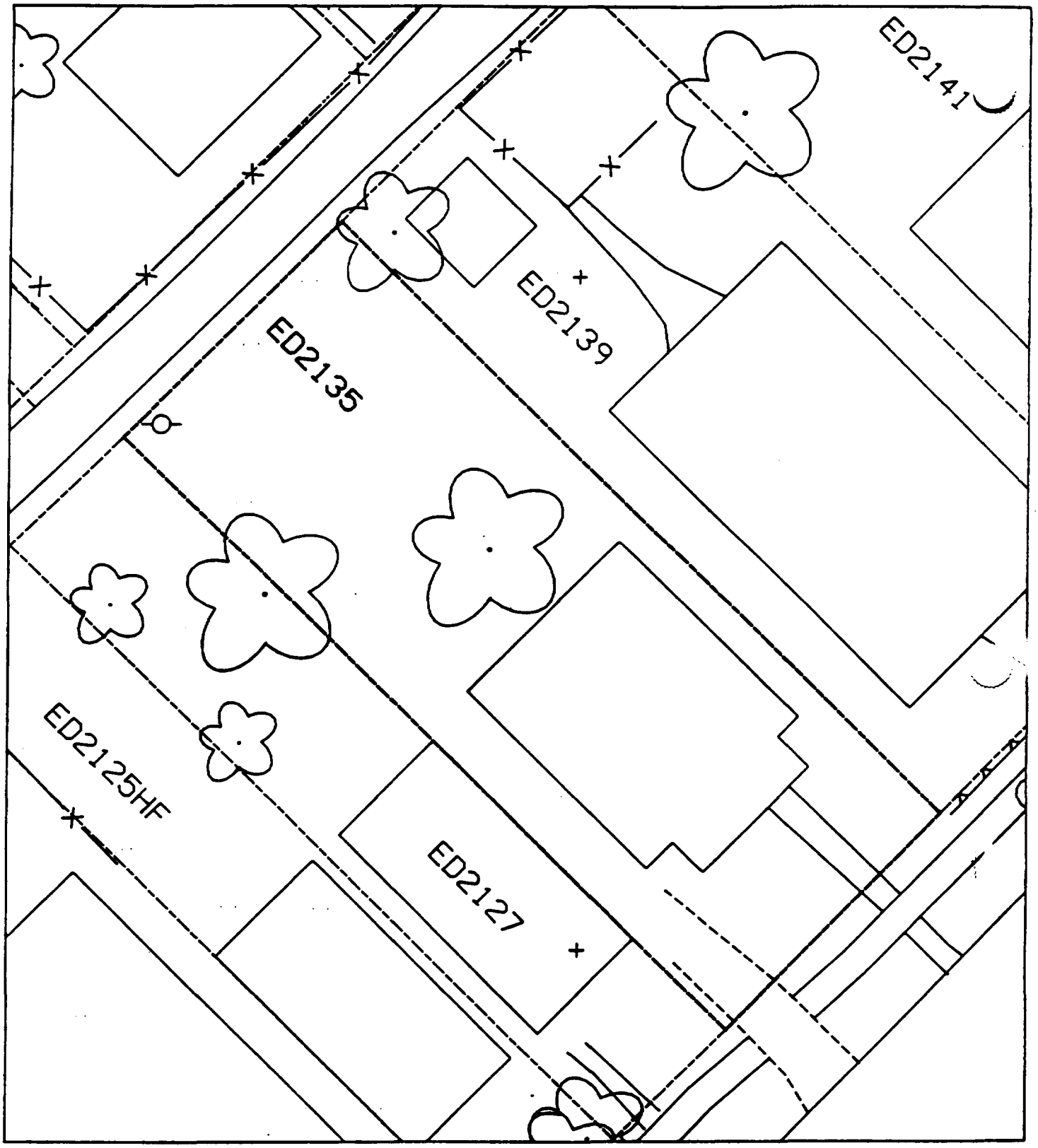
ED2141
ED2139
ED2135
ED2125HF
ED2127

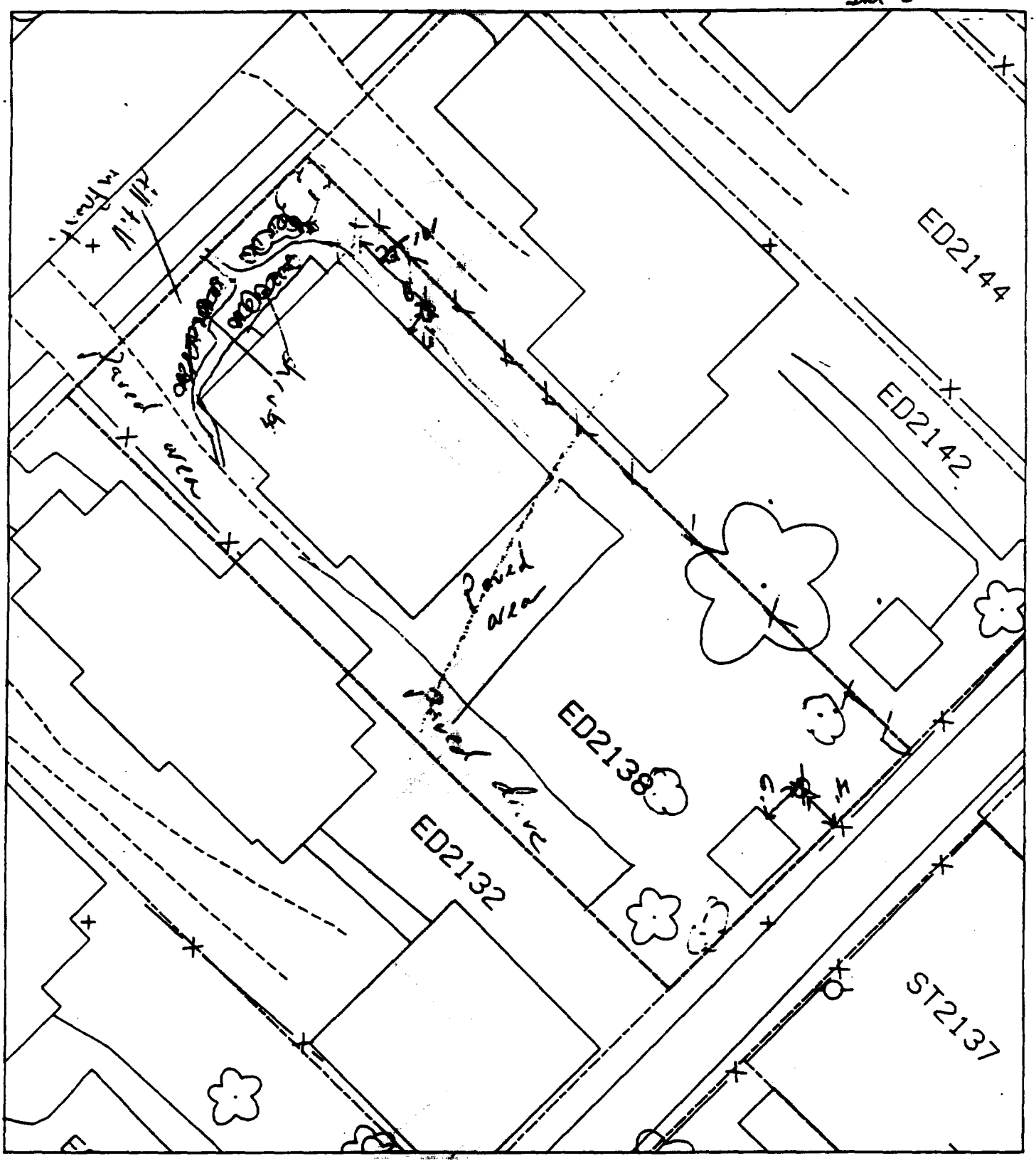

B1 - (Taken on side yard front all fill) % paved + house - 5
6' east of house & ~~22'~~ 10' south of corner of house.

B2 - 4' north of fence & 6' east of shed.

SLT 5

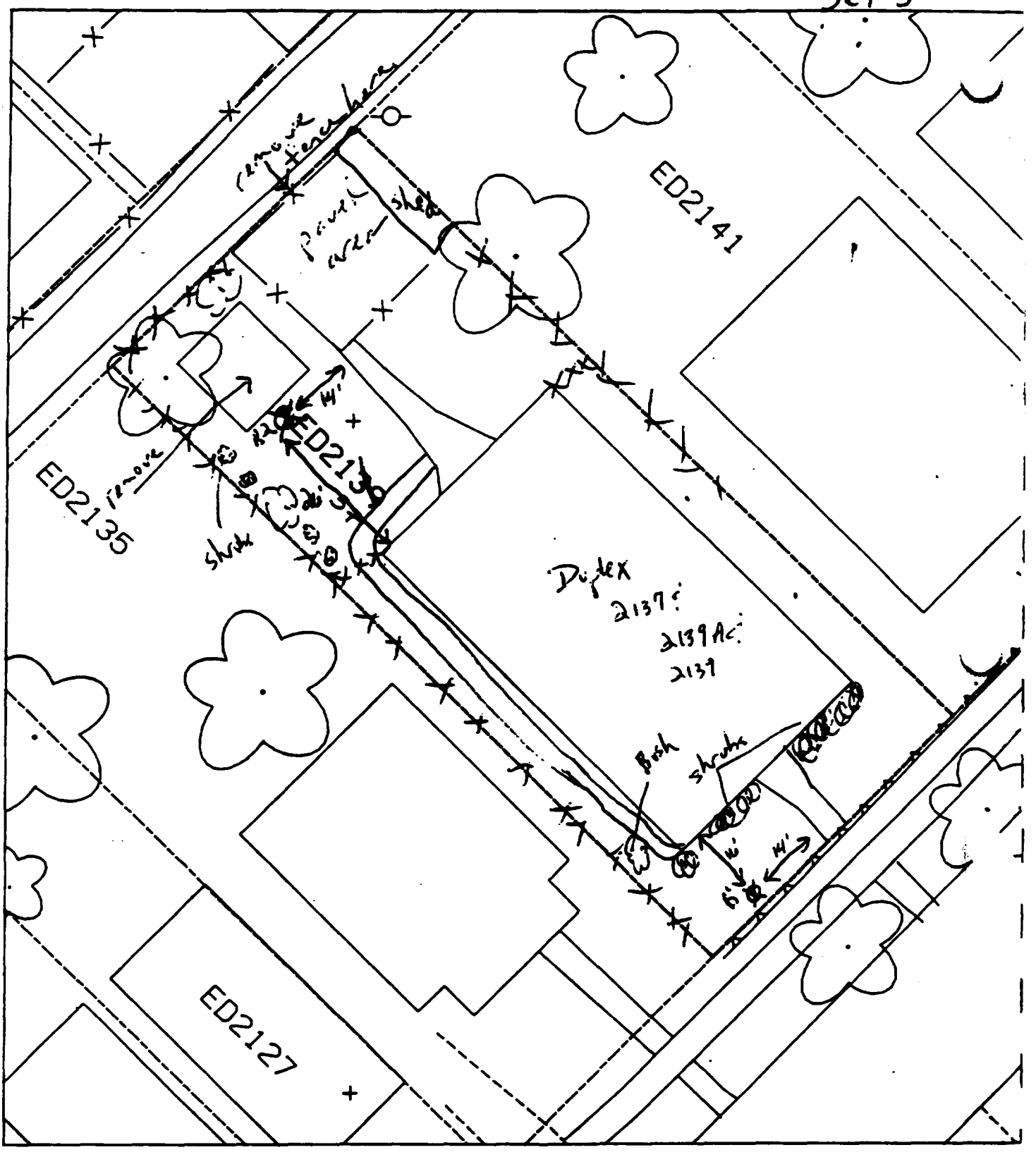

B' - 14' ~~southwest~~ of sidewalk & 16' south ~~east~~ of front of house. % paved & house - 6.

B² - 14' ~~south~~ east of sidewalk & 26' north ~~east~~ of back of house.

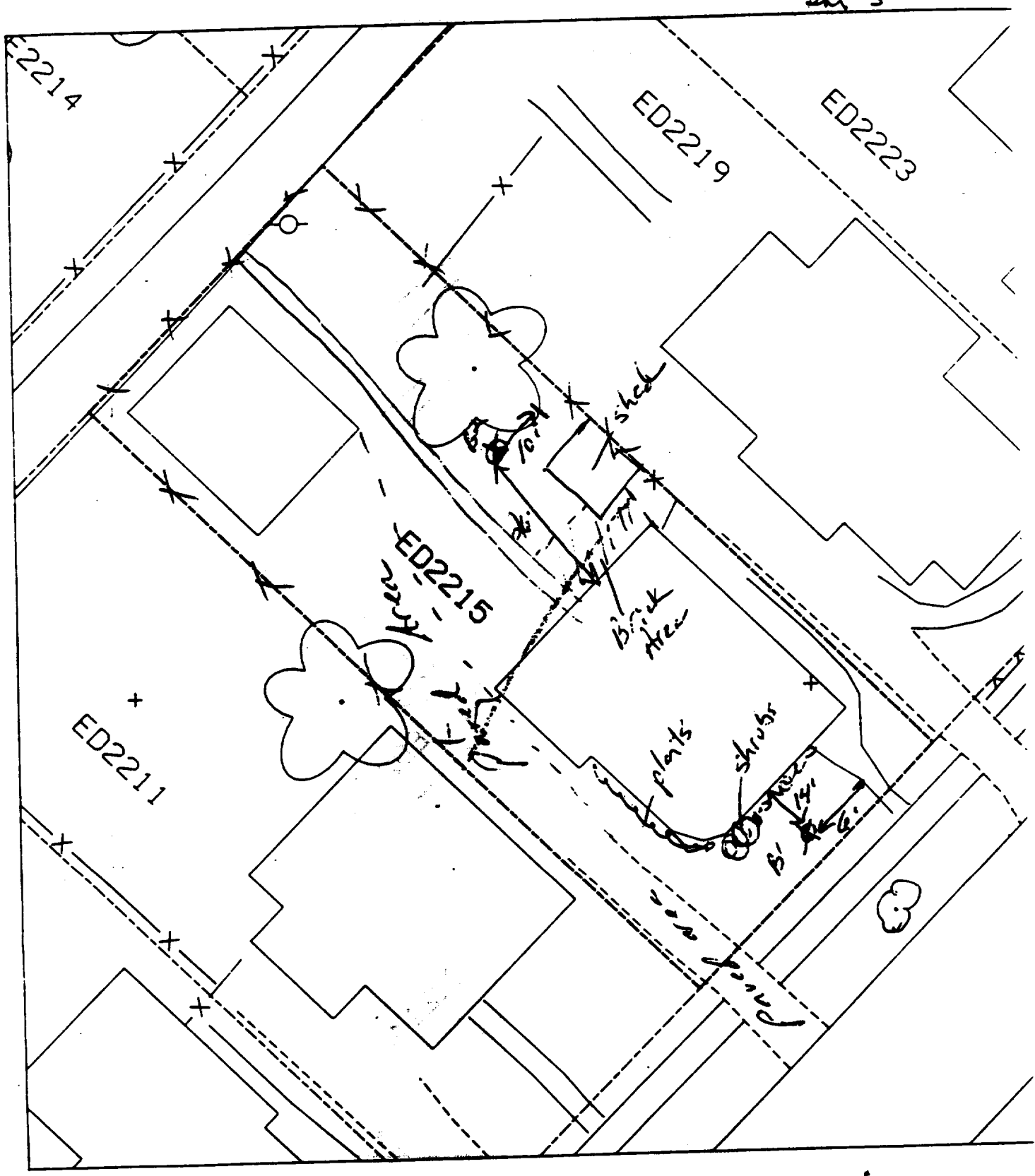

% paved house - 60

B' 14' south of house & 6' west of sidewalk.

B2 - 26' north of house & 10' west of corner of house. 100 ✓

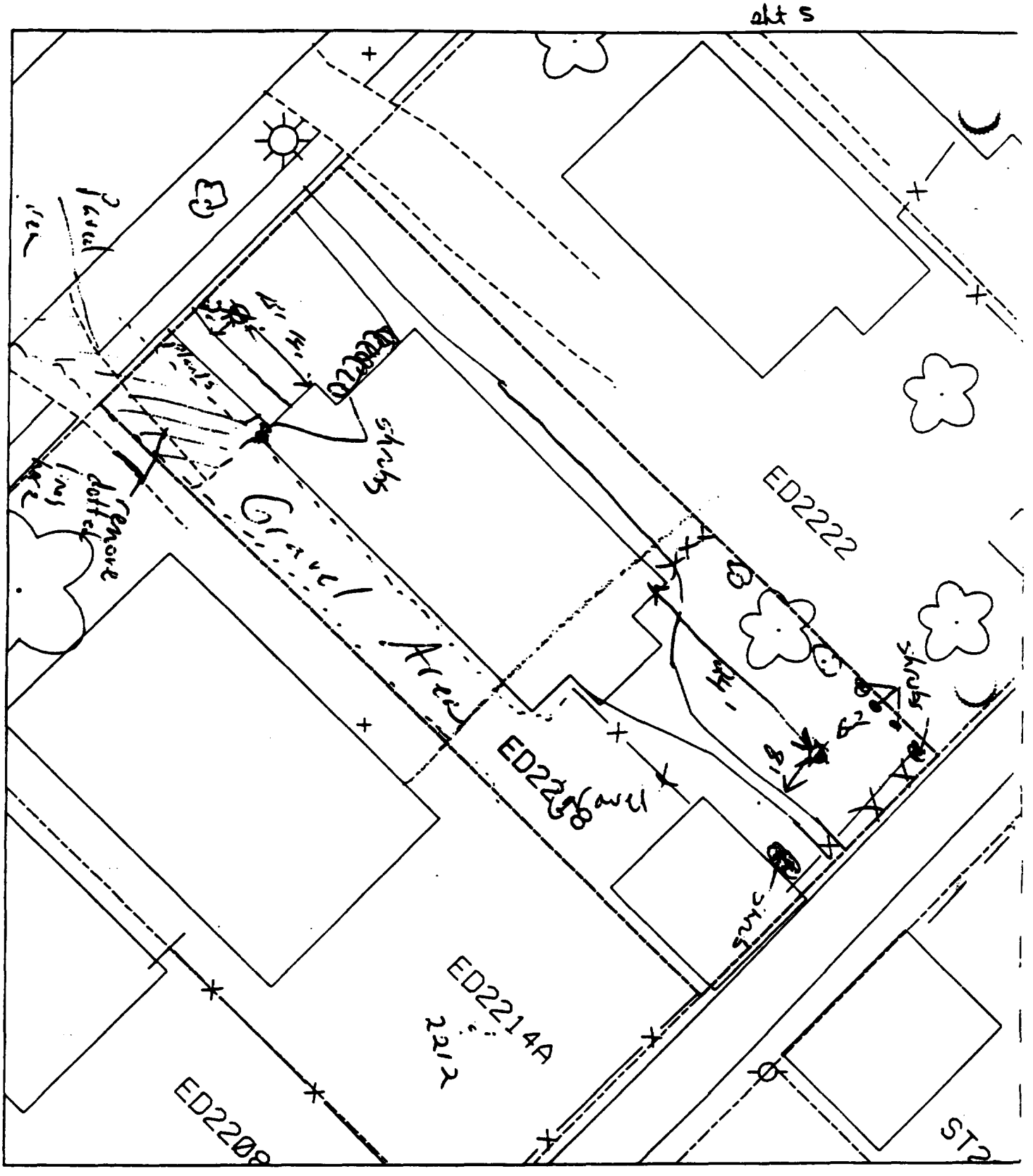

B1 - 14' north of house & 2' east of sidewalk

B2 - 24' south of house & 8' east of sidewalk

% paved + house Gs

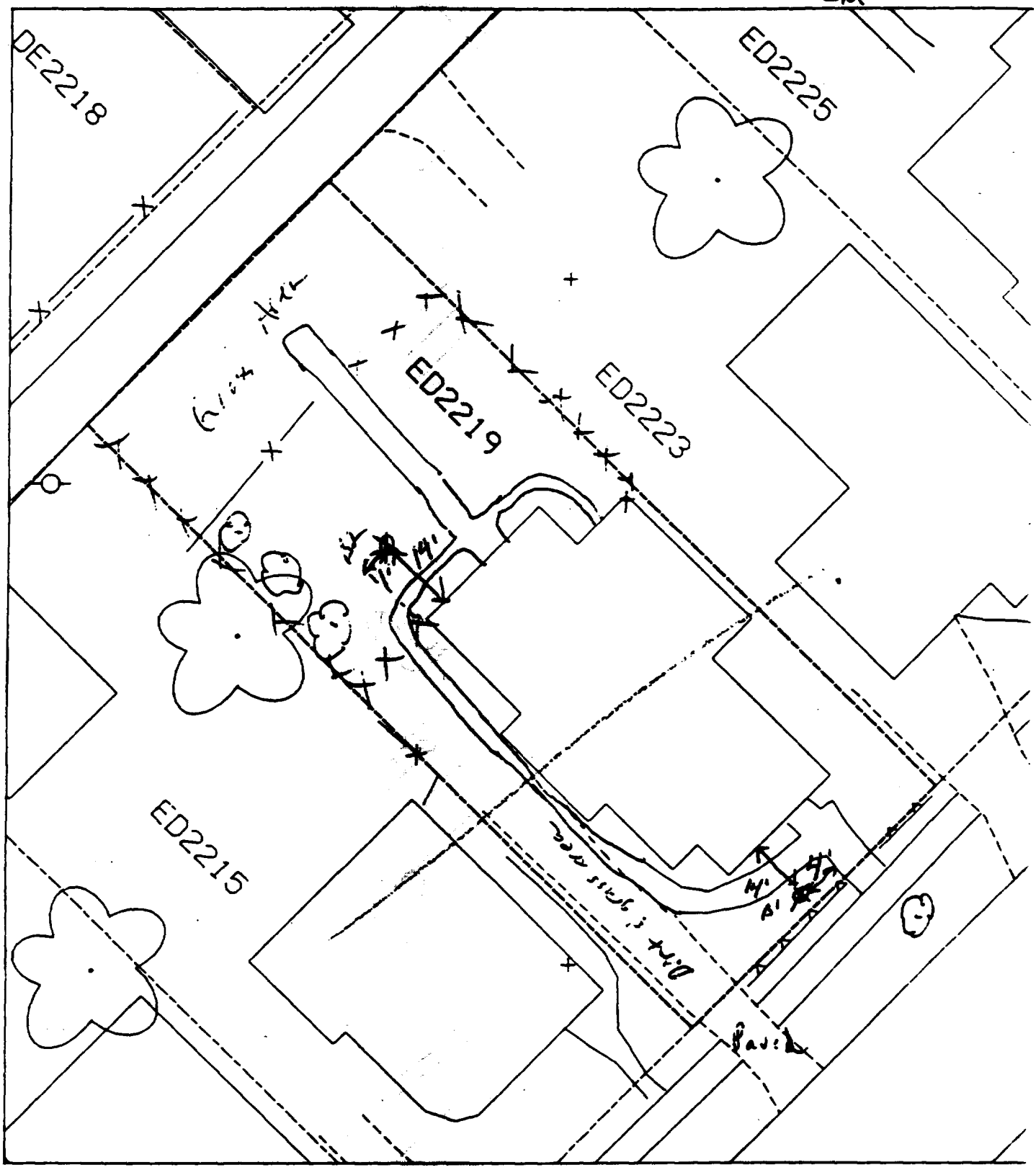

% paved house 40

B1 - 14' south of house & 4' west of sidewalk.

B2 - 14' north of house & 1' out from corner of house.

alt 5

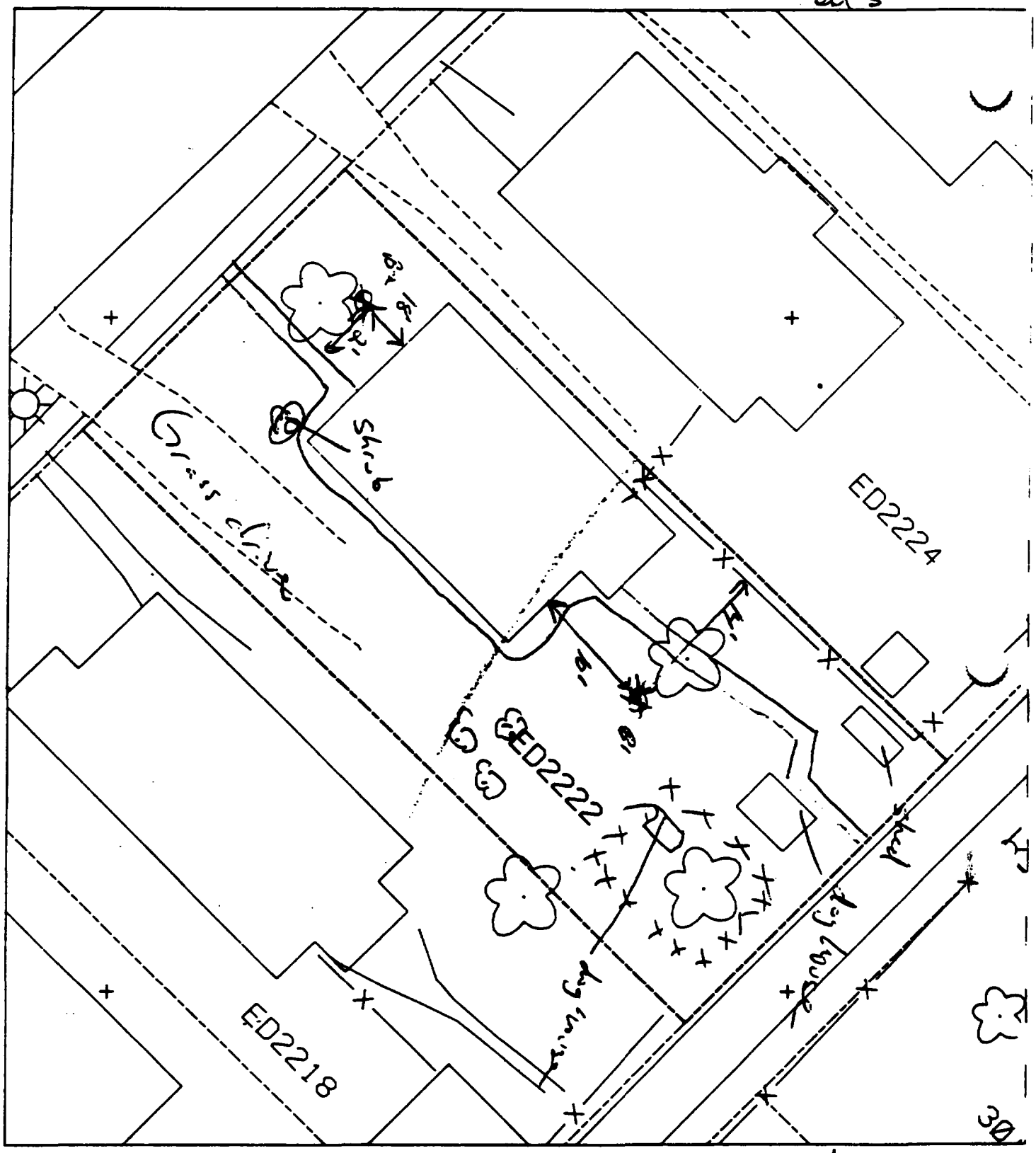

To paved + house.

B1 – 14' south of fence & 10' east of house.

B2 – 18' west of house & 2' north of sidewalk.

107 –

Att 5

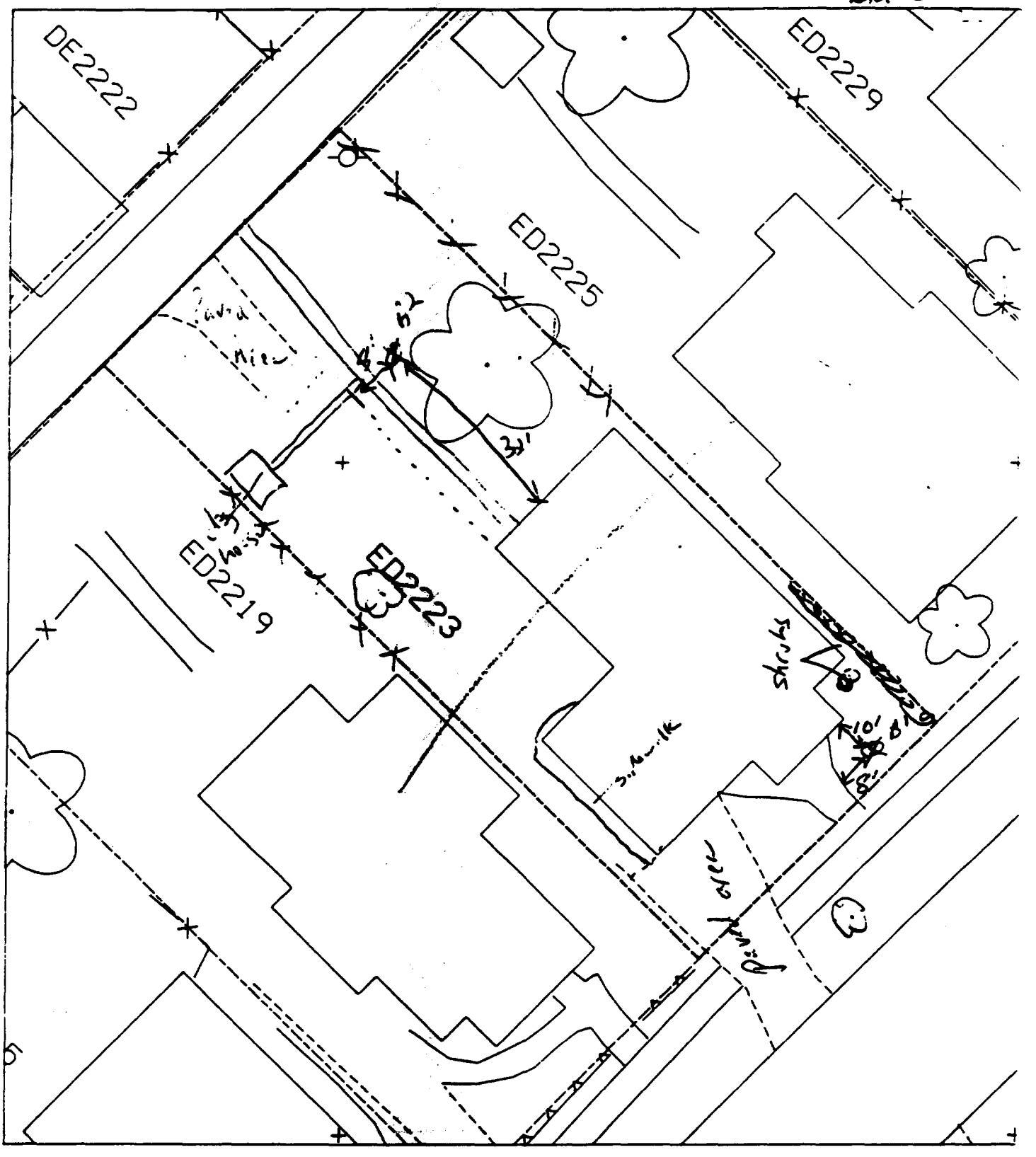

B1 - 10' south of house & 8' east of s. walk.

Paved + house 45%

B2 - 32' north of house & 8' east of corner of

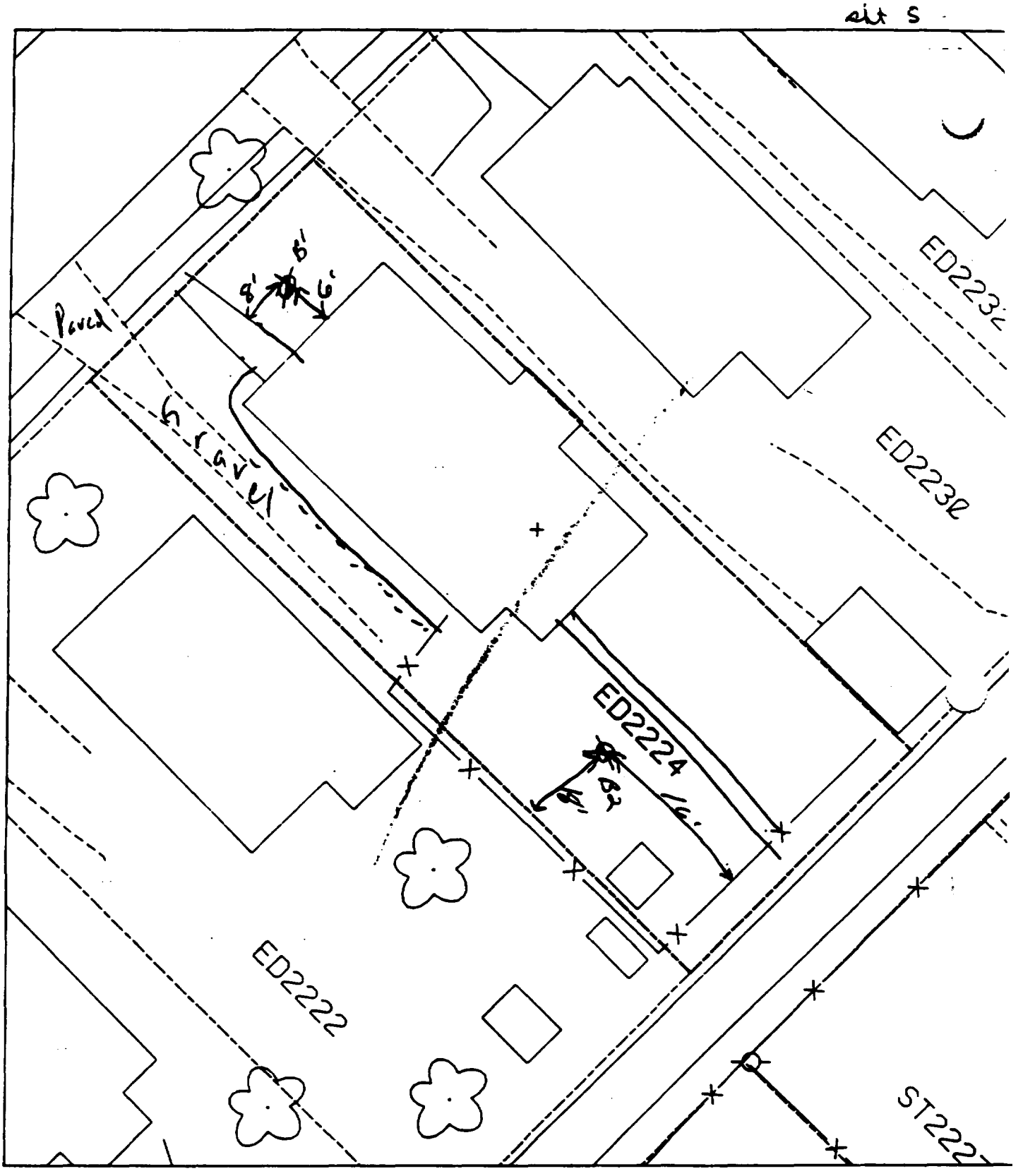

B1 - 8' east of sidewalk & 6' north of house.

% paved + house 35/42

B2 - 18' east of fence & 16' north of fence.

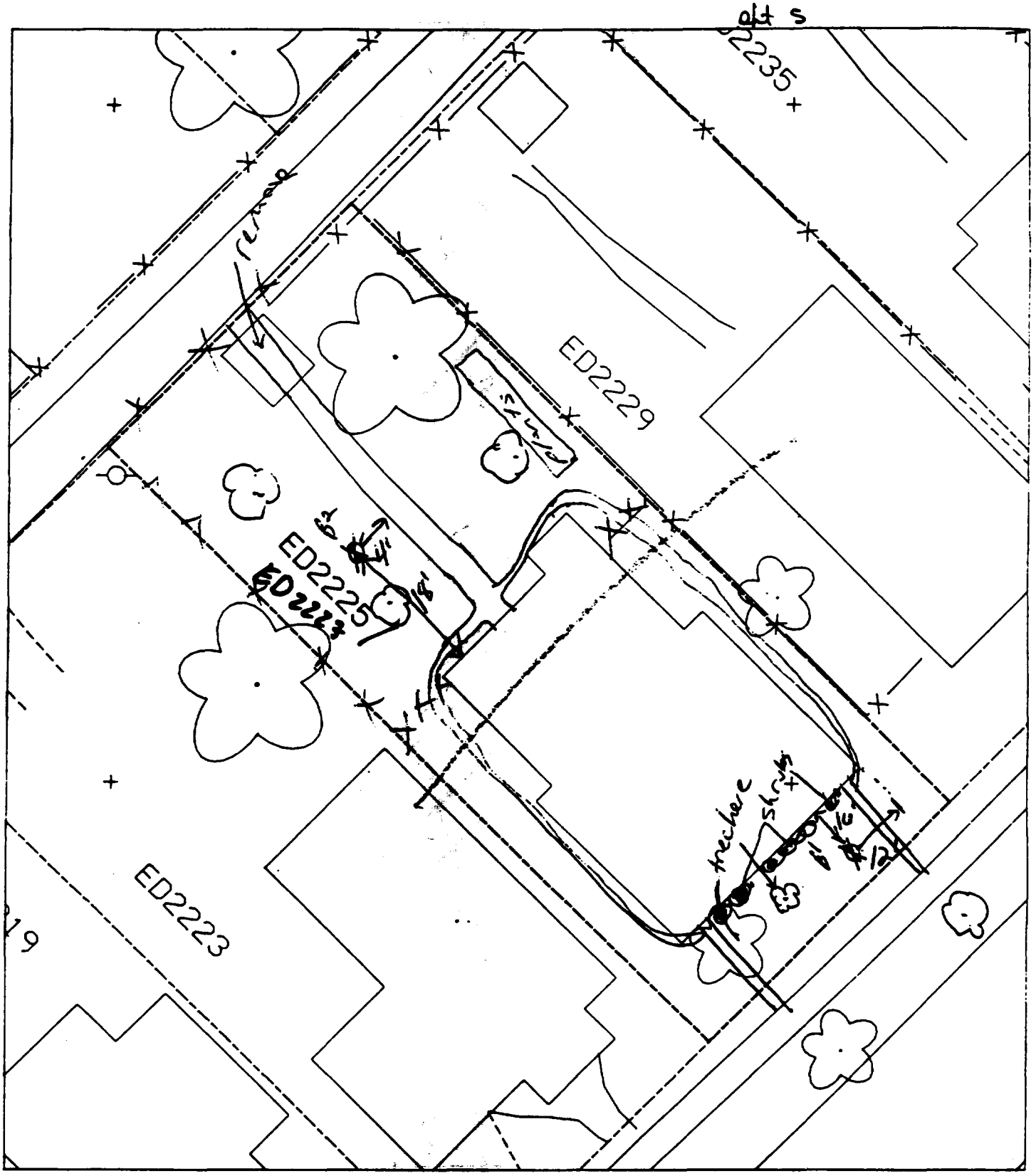

% paved + house 45%

B1 - 16' south of house & 12' west of corner of house.

B2 - 18' north of house & 4' west of sidewalk.

alt 5

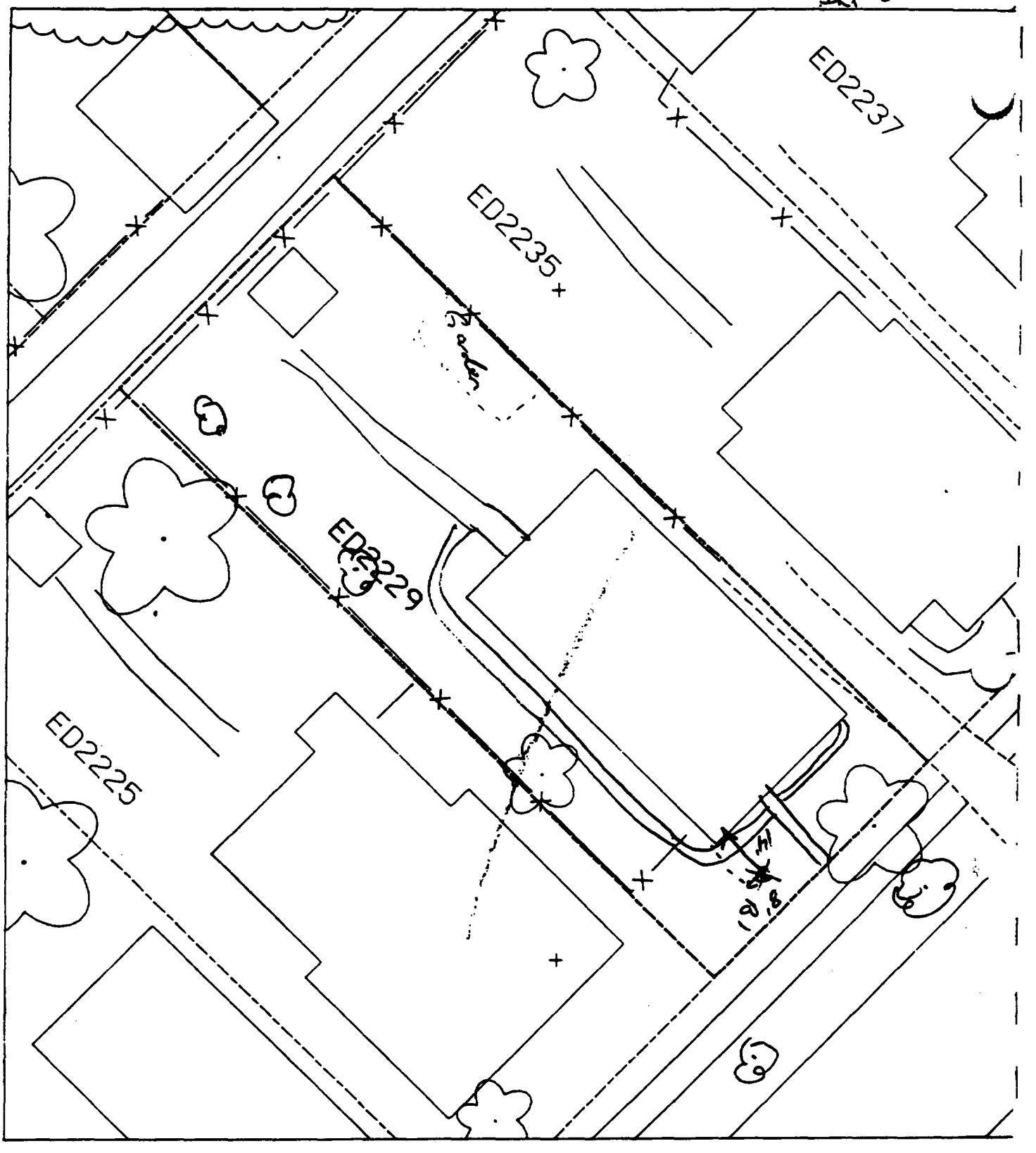

B1 - 14' south of house & 8' east of corner of house.

% paved 40%

B2 - Front yard only.

alt 5

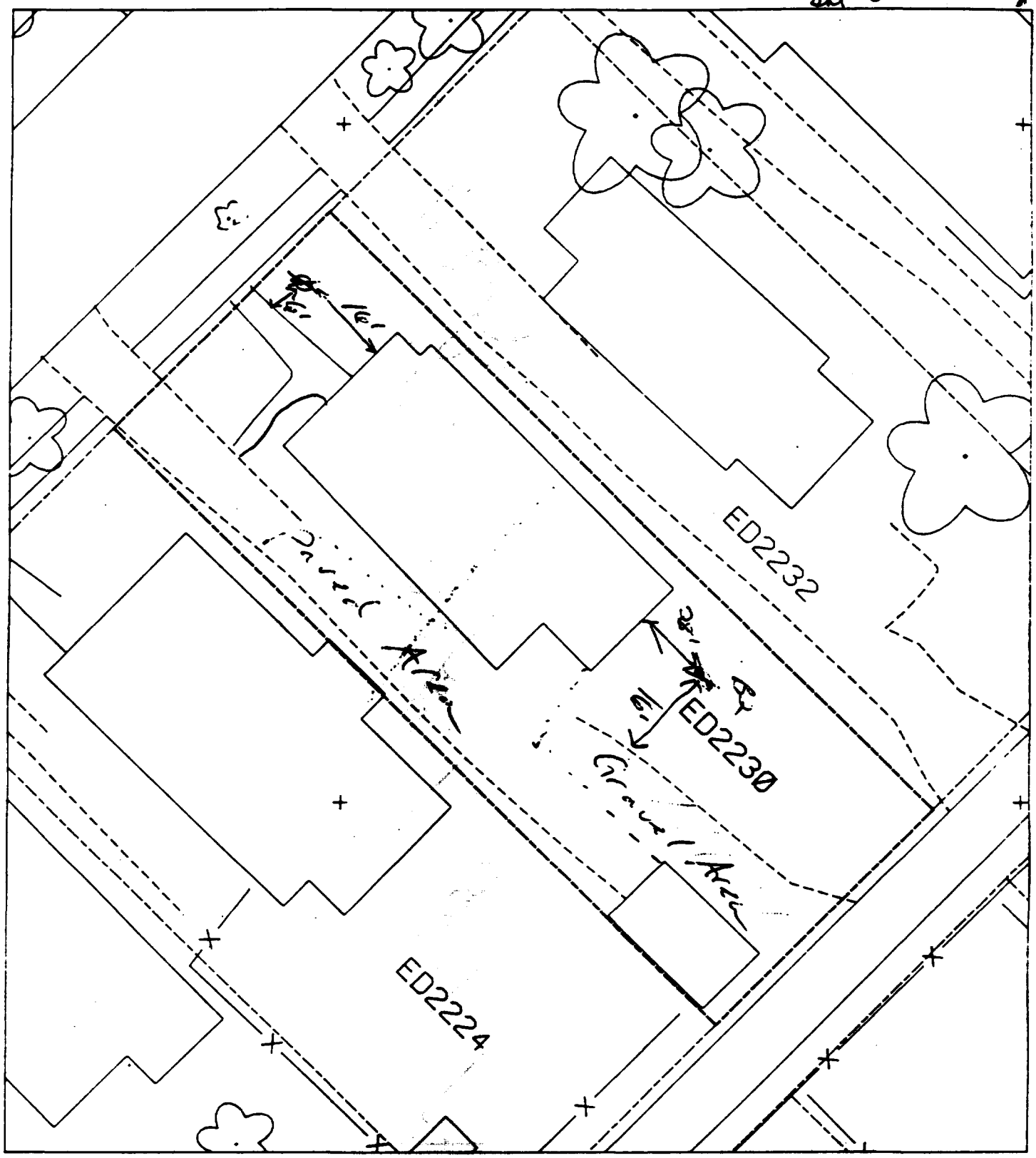

% paved + house 65%

B1 - 16' north of house & 6' east of sidewalk.

B2 - 28' south of house & 16' west of gravel.

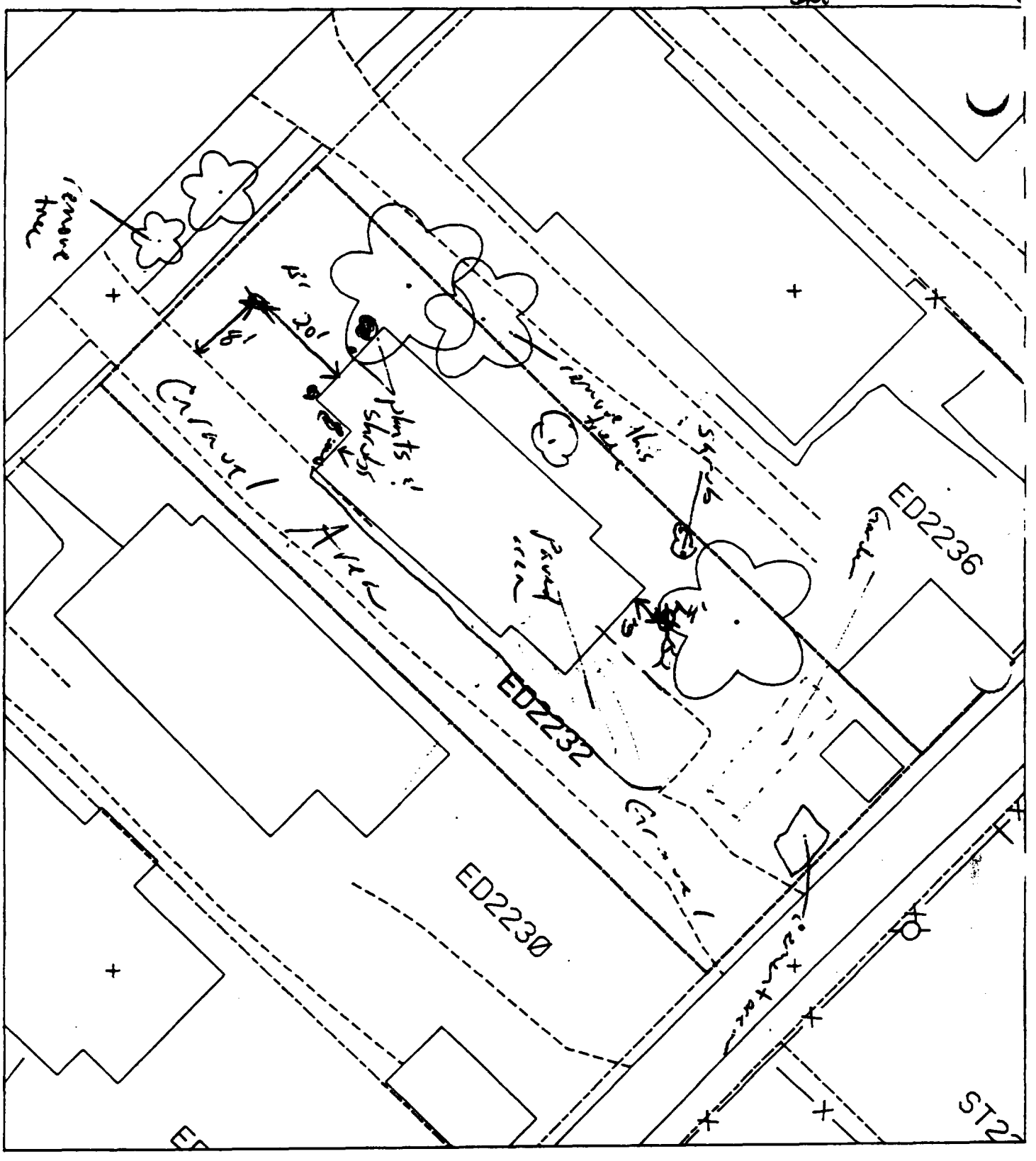

Paved house 66 6.

B1. 20' north of house & 8' east of sidewalk.

B2 - 6' south of house & 4' west of corner of house.

alt 5

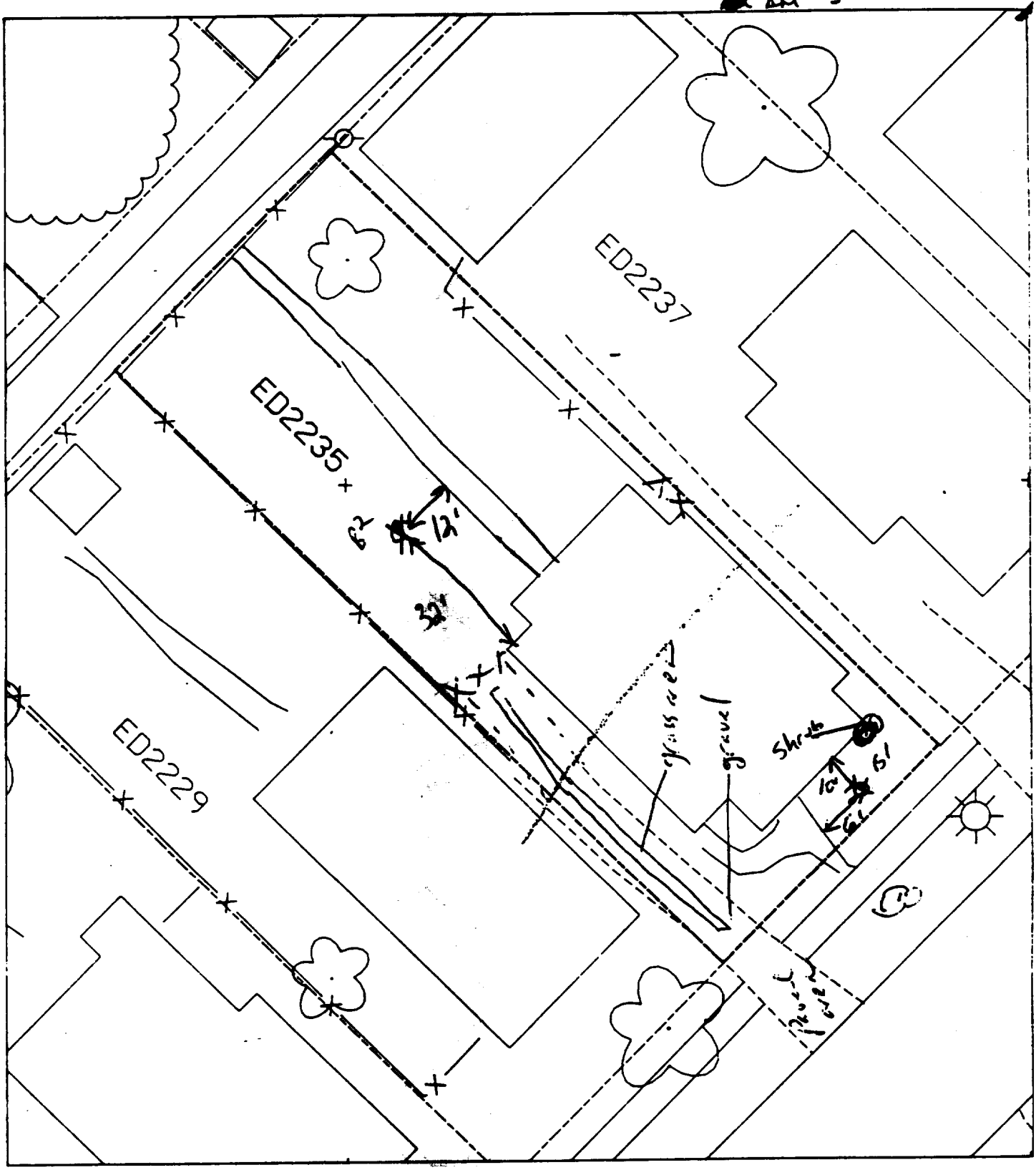

% paved + house 50%

B' - 10' south of house & 6' east of sidewalk.

B2 - 32' north of house & 12' west of sidewalk.

1111

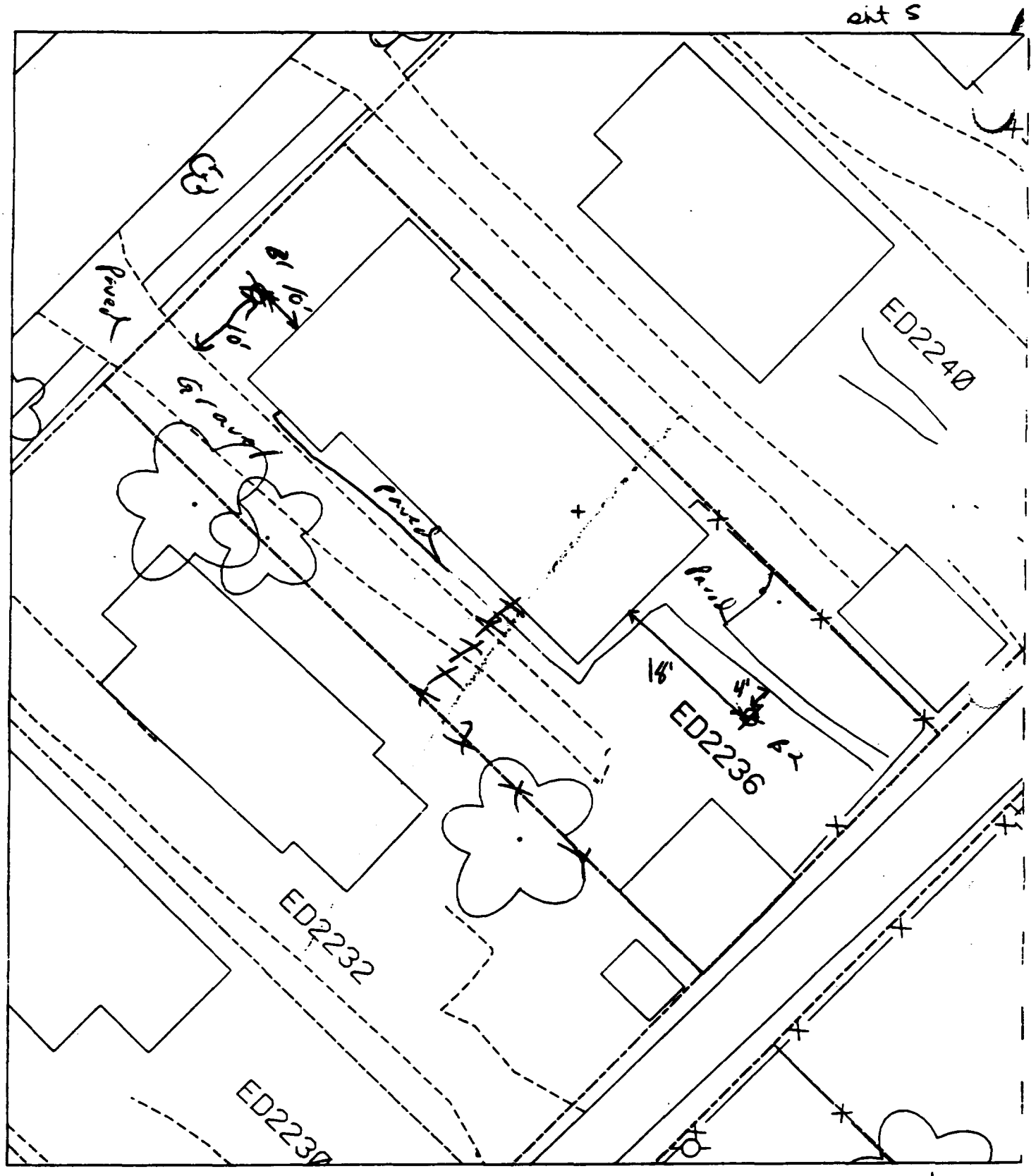

B1 — 10' north of house & 10' east of drive.

% paved + house (in %

B2 — 18' south of house & 4' west of sidewalk.

alt 2

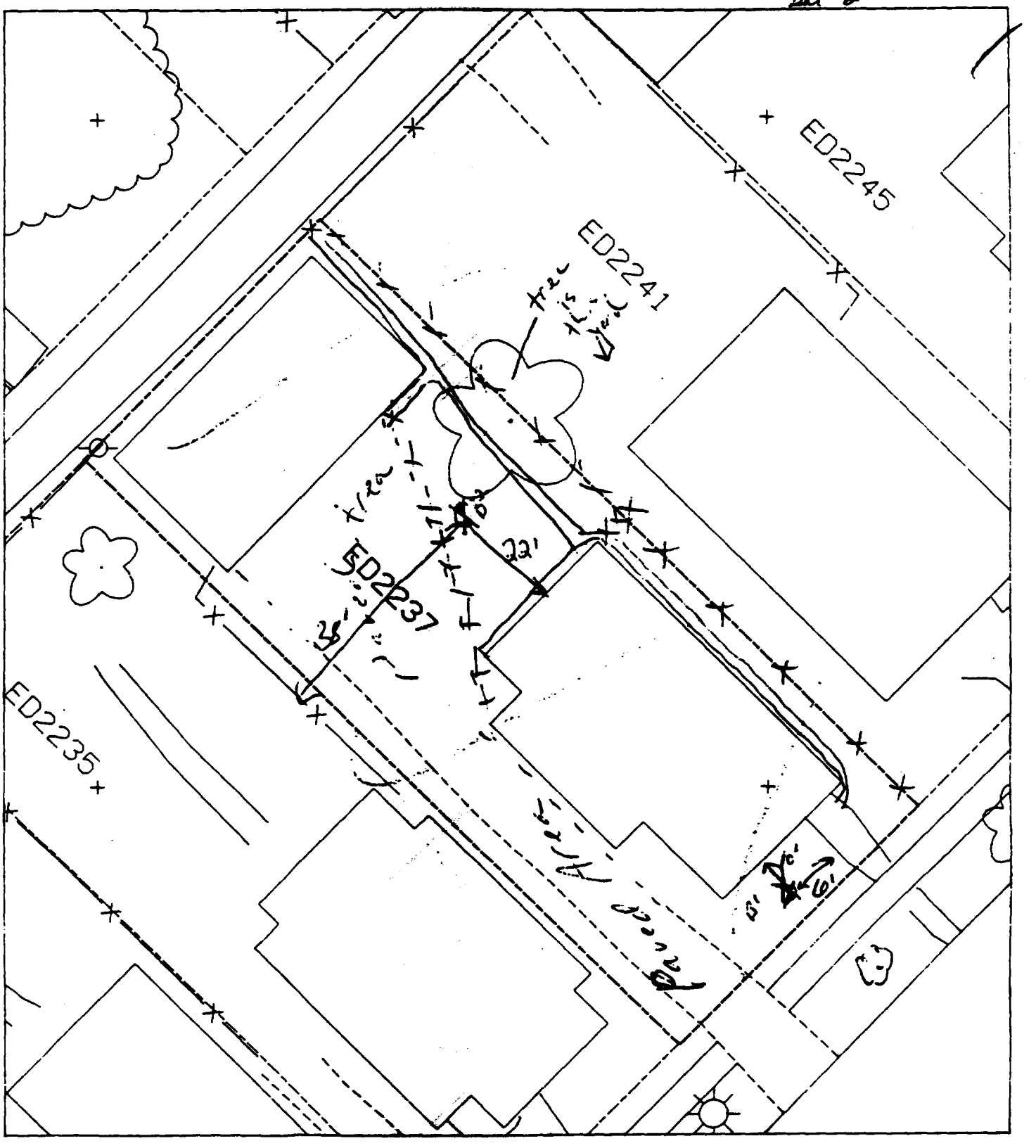

% paved house 85-90%

B1 - 10' south of house & 6' west of sidewalk.

B2 - 38' east of fence & 22' north of house

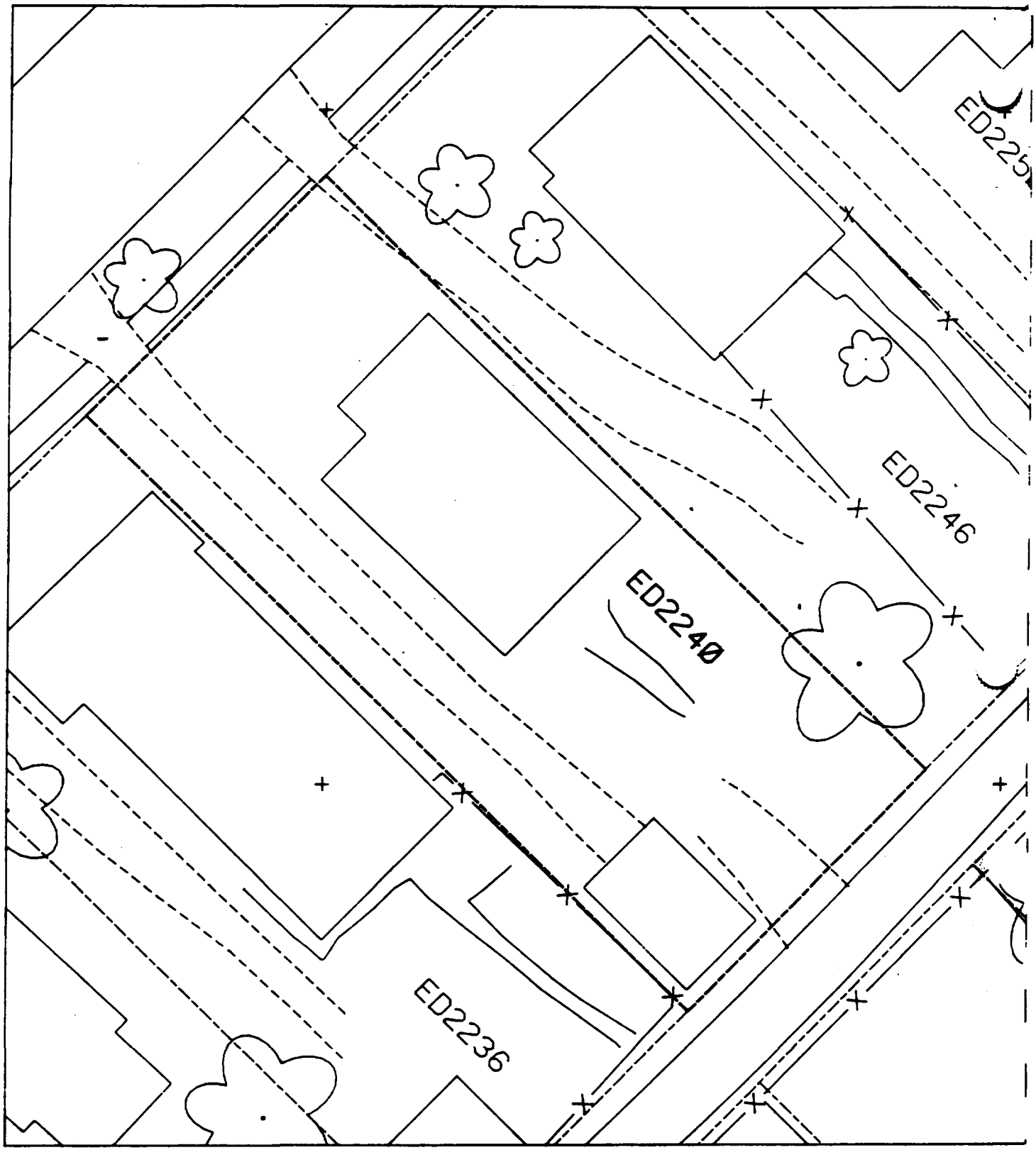
ED2225
ED2246
ED2240
ED2236

Sht 2

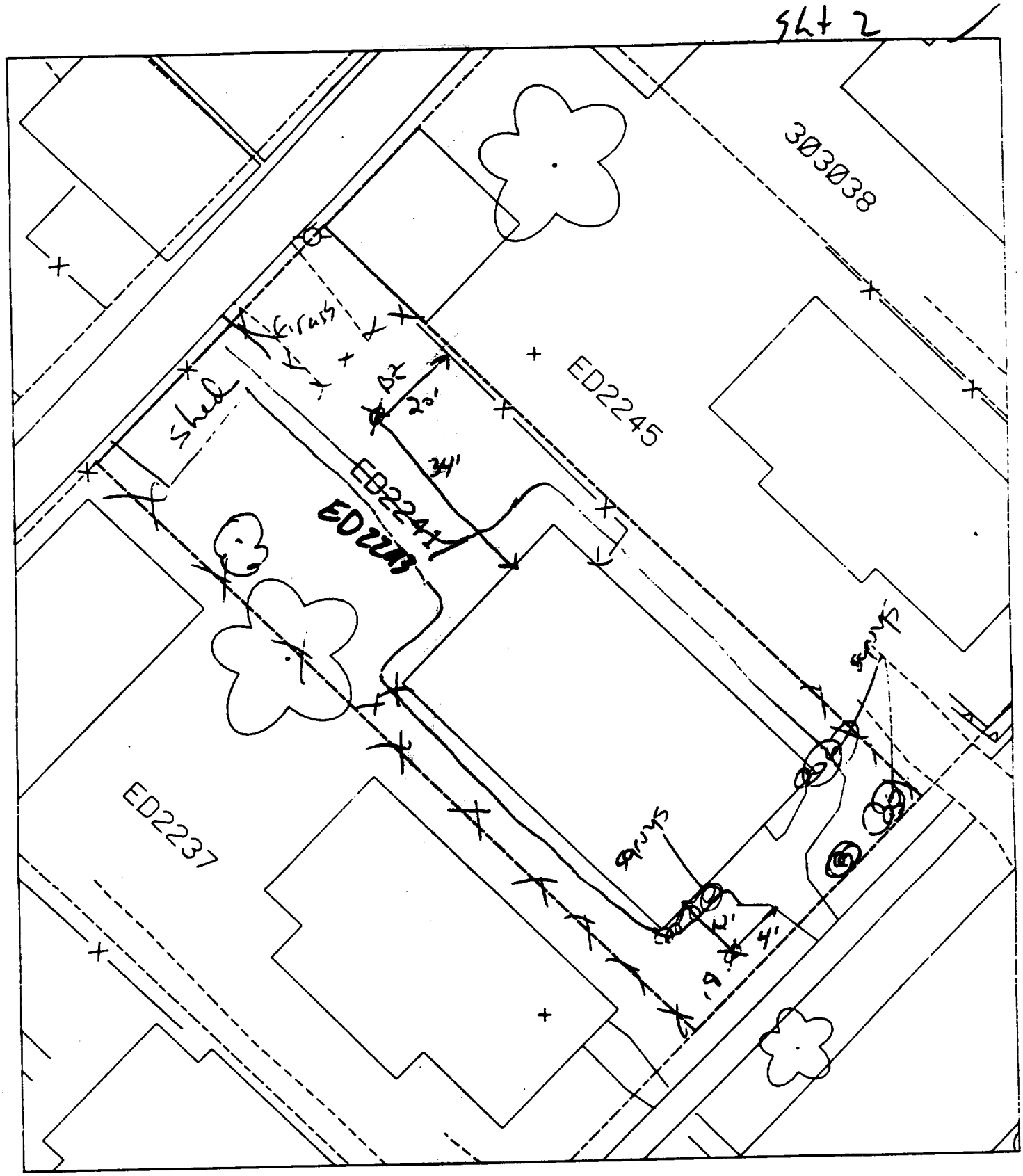

B1 — 12' south of house & 4' west of sidewalk.

% paved — 45%

B2 — 20' west of fence & 34' north of house.

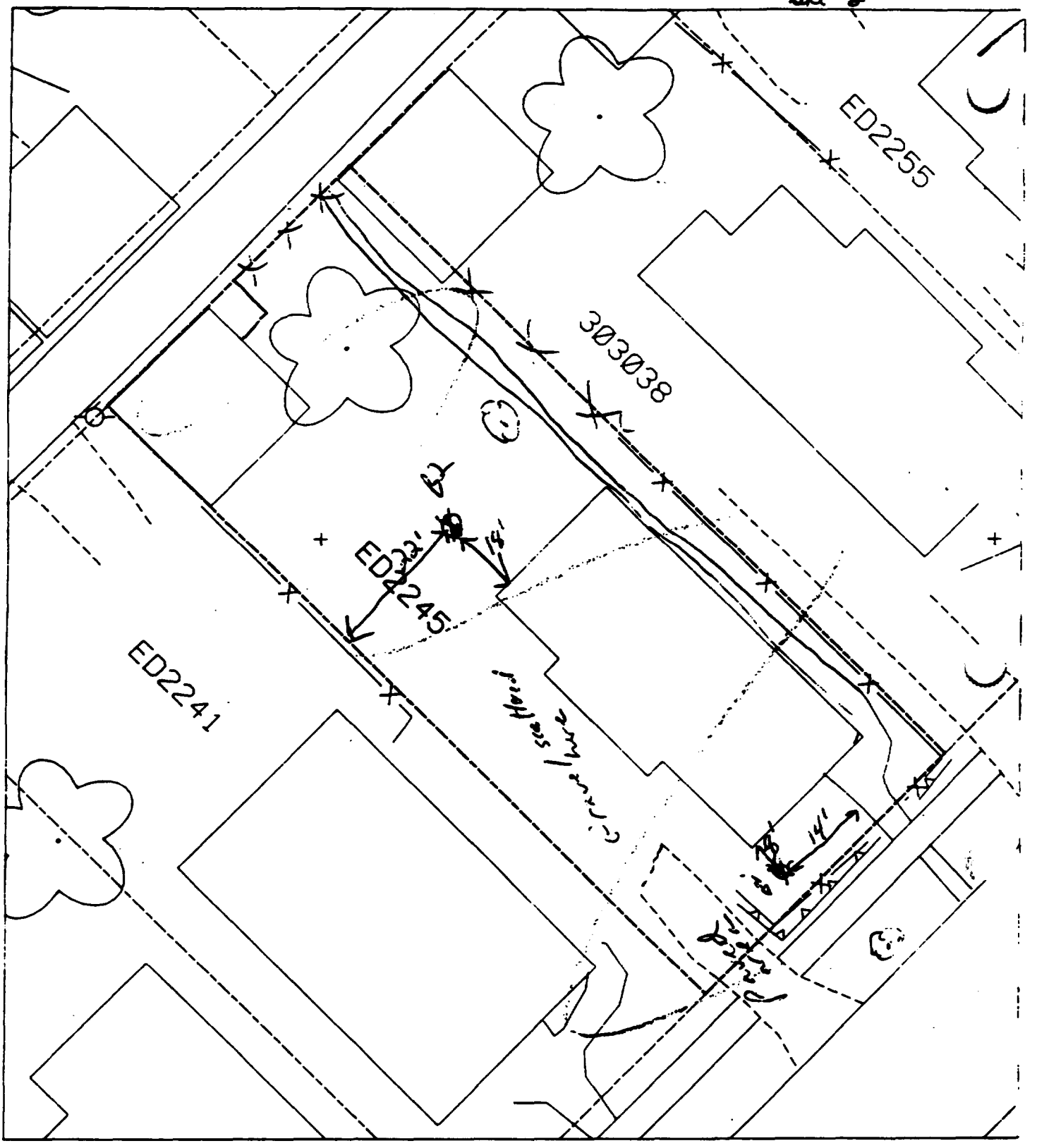

B1 - 8' south of house & 14' west of side walk.

% paved thouse 40%

B2 - 22' east of fence & 18' north of house.

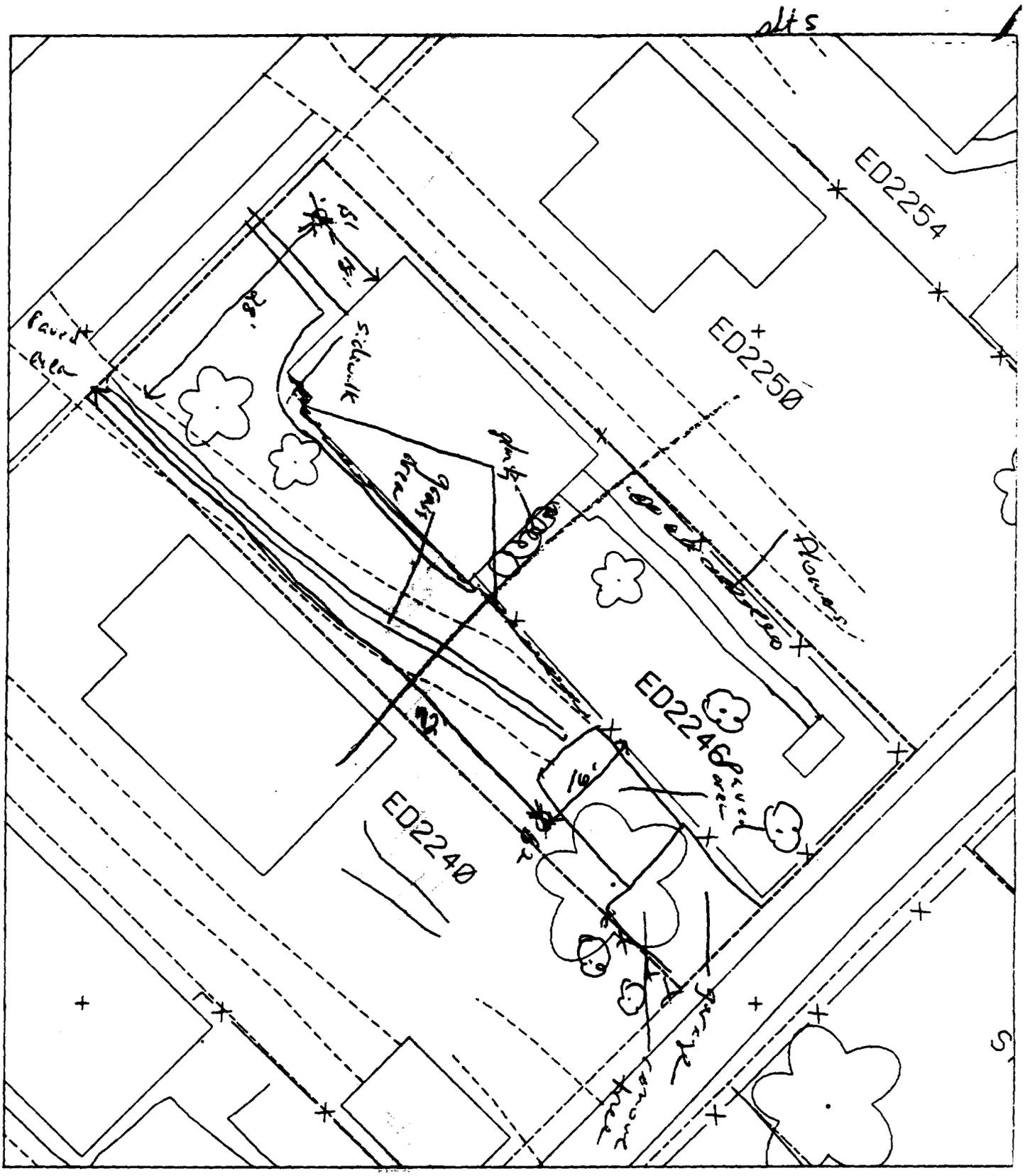

B1 - 18' north of house & 28' east of drive.

To paved + house - 60'

B2 - 72' south of paved area of drive & 16' west of fence.

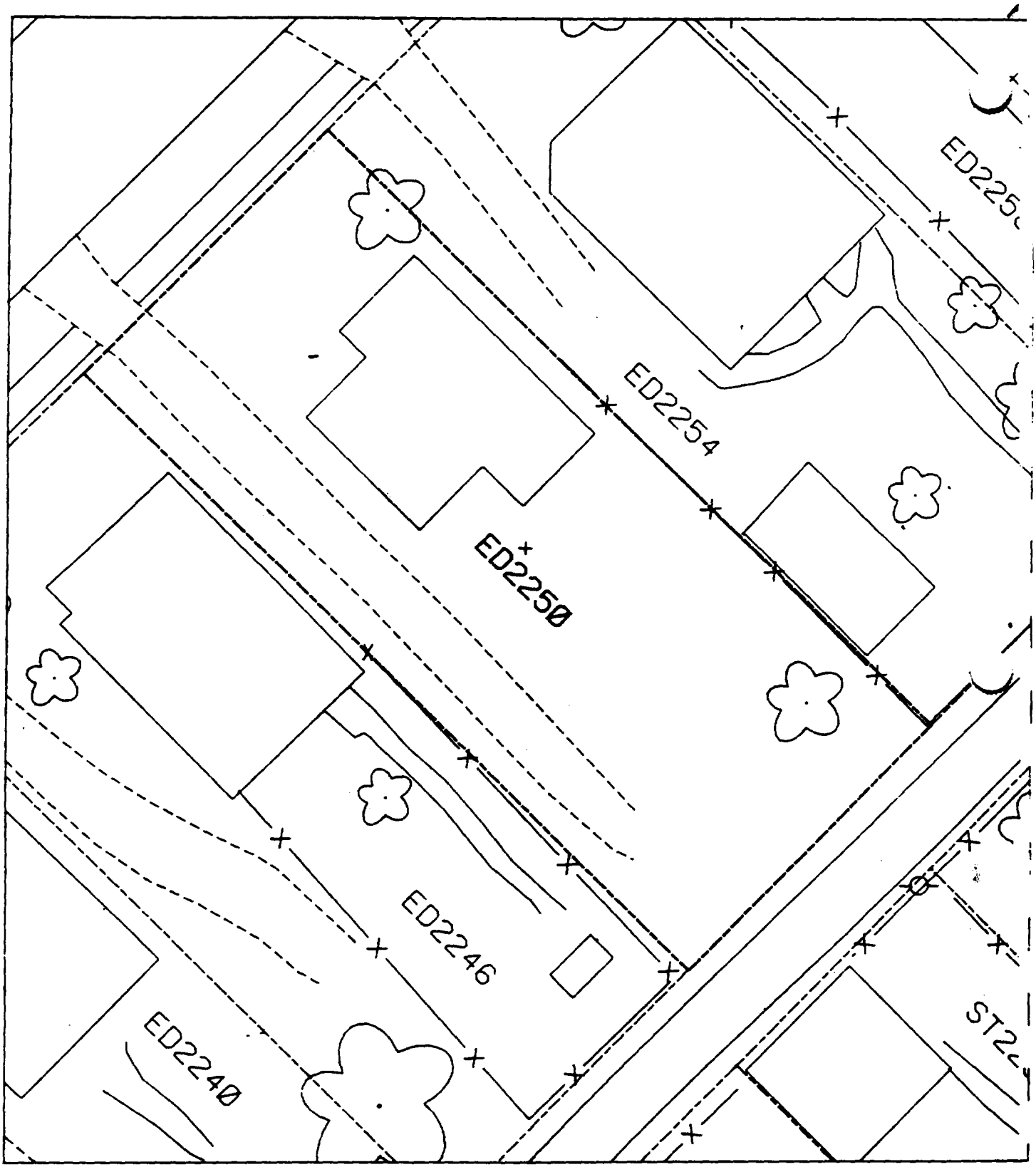
ED2250
ED2254
ED2246
ED2240

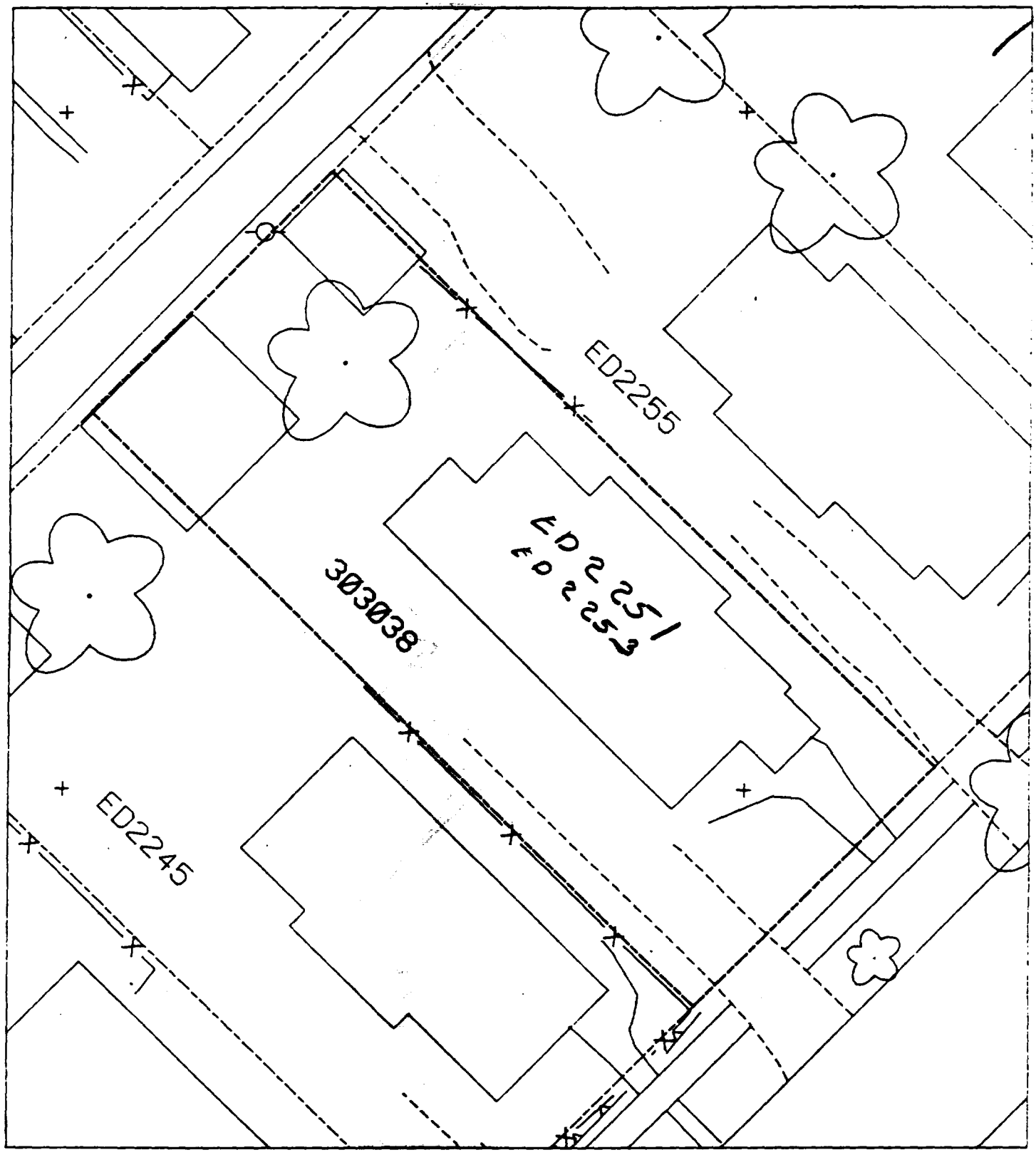
ED2255
ED2251
ED2253
303038
ED2245

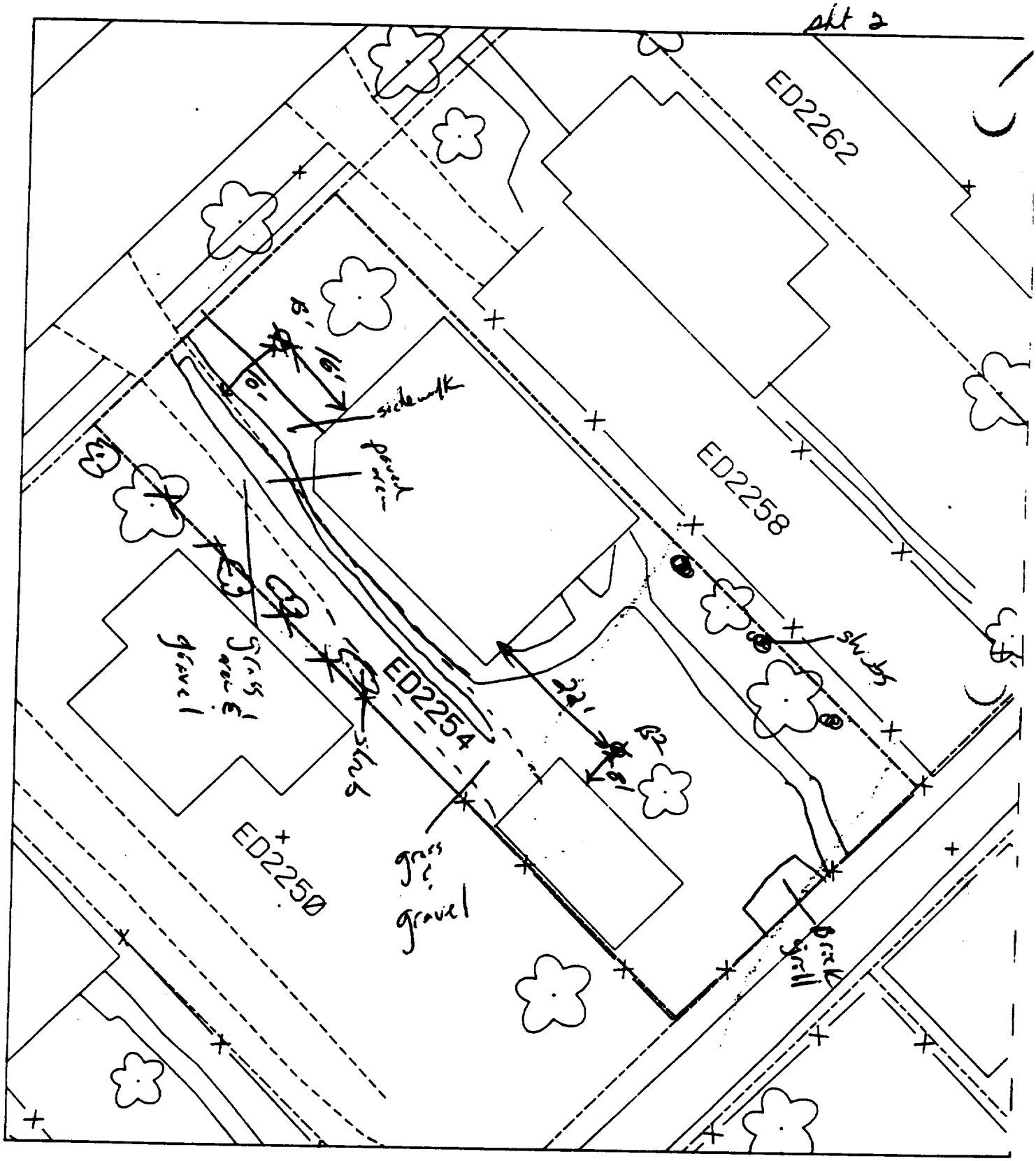

B1 - 16' north of house & 10' east of drive.

% paved + house 50%

B2 - 22' south of house & 8' east of garage.

Att 2

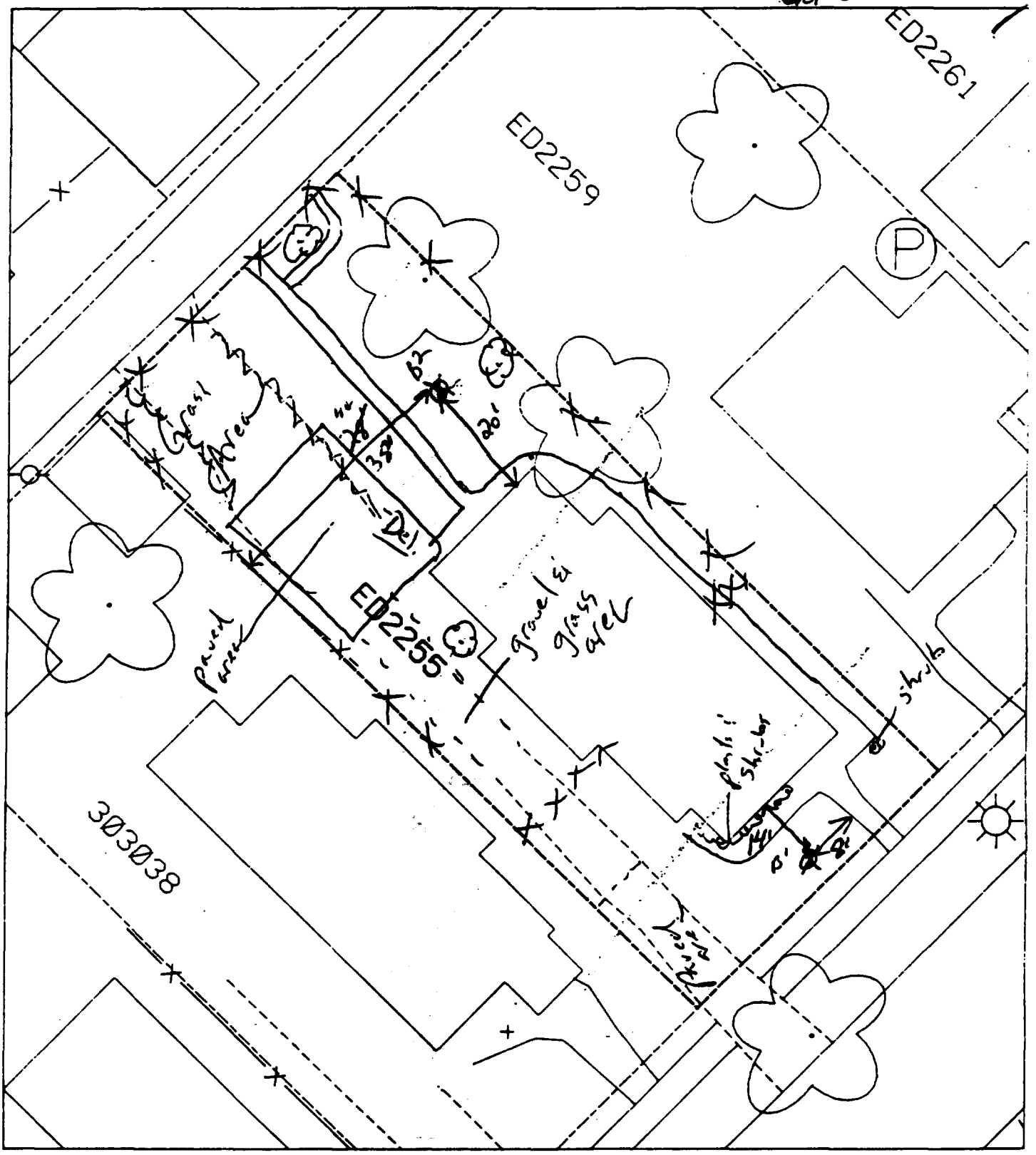

% paved + house 60%

B' – 14' south of house & 8' west of sidewalk.

B2 – 20' north of house & 38' east of fence.

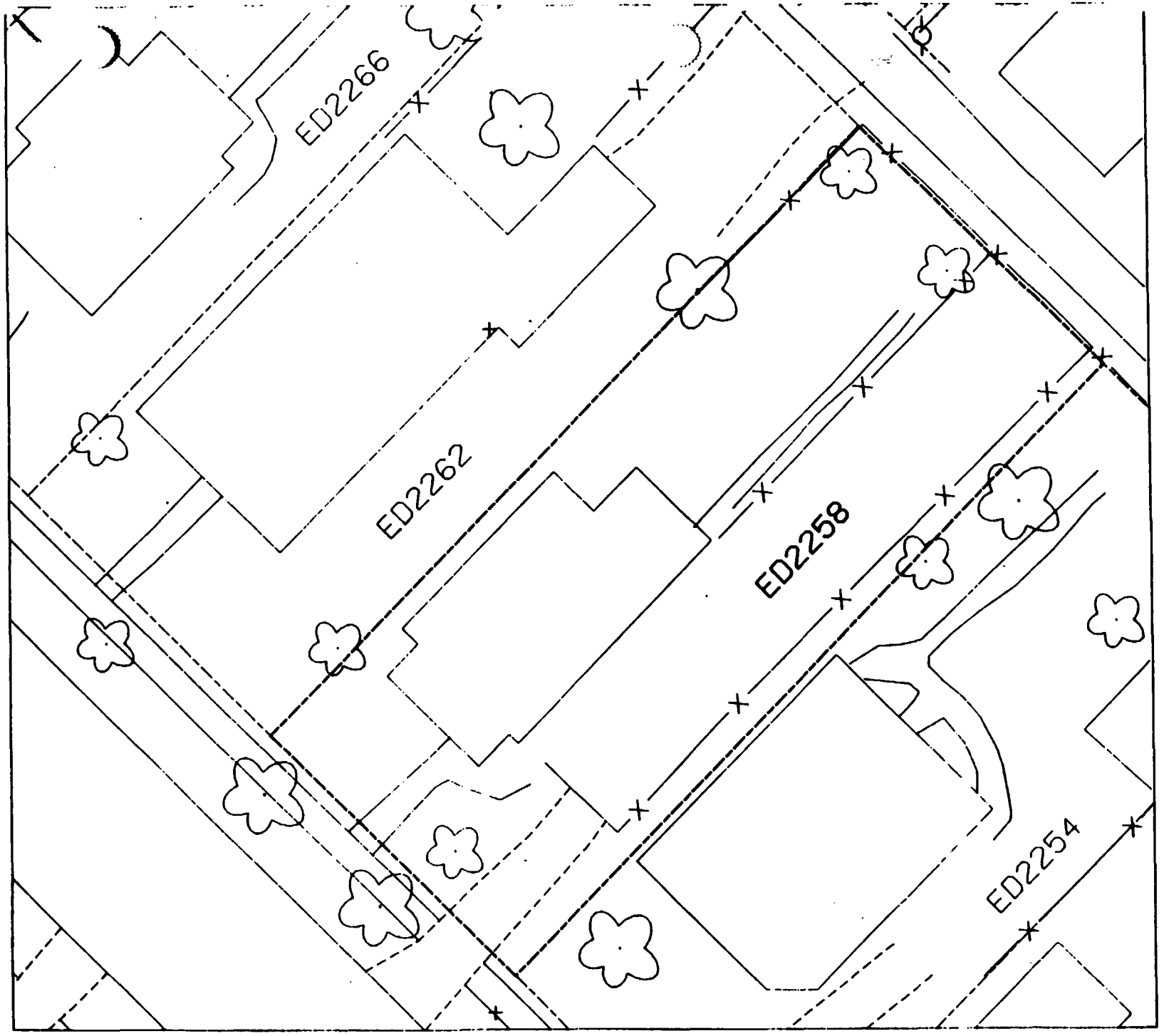
ED2266
ED2262
ED2258
ED2254

Sht 7

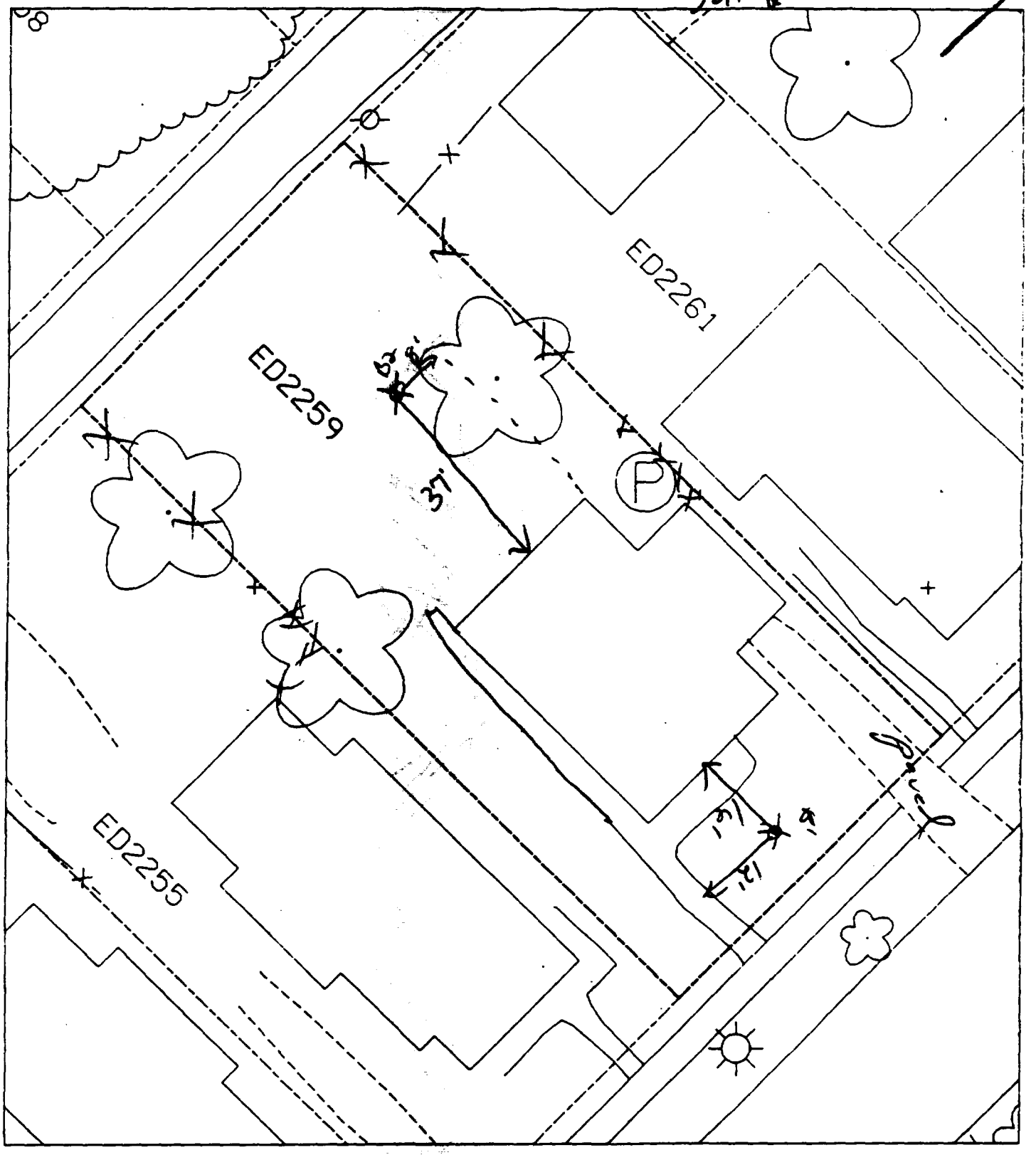

% paved - 35%

B1 - 16' south of house &
12' east of sidewalk.

B2 - 37' north of house & 8' west of

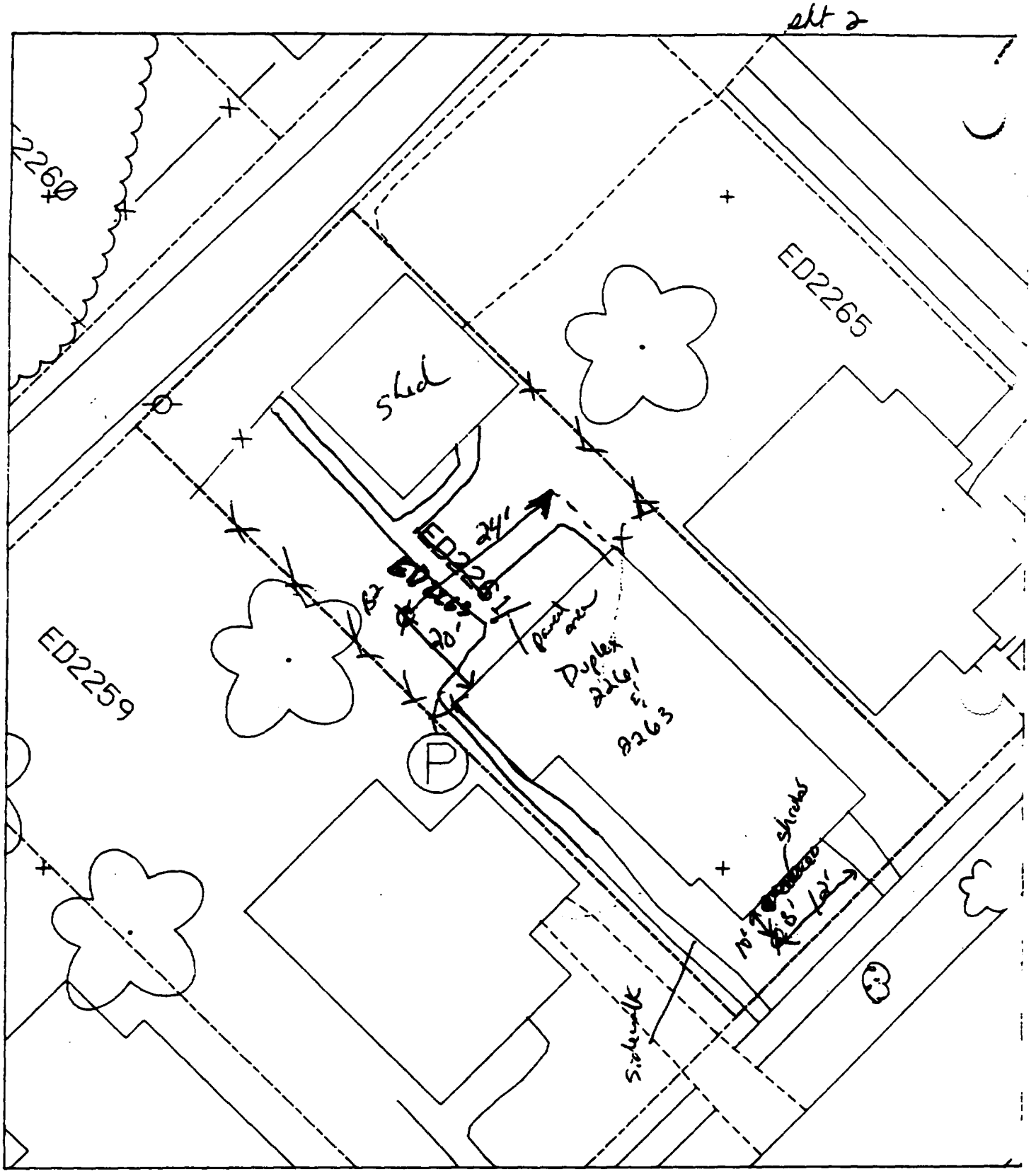

% paved thorse 65%

B1 – 10' south of house & 12' west of sidewalk.

B2 – 24' west of corner of house & 20' north of house.

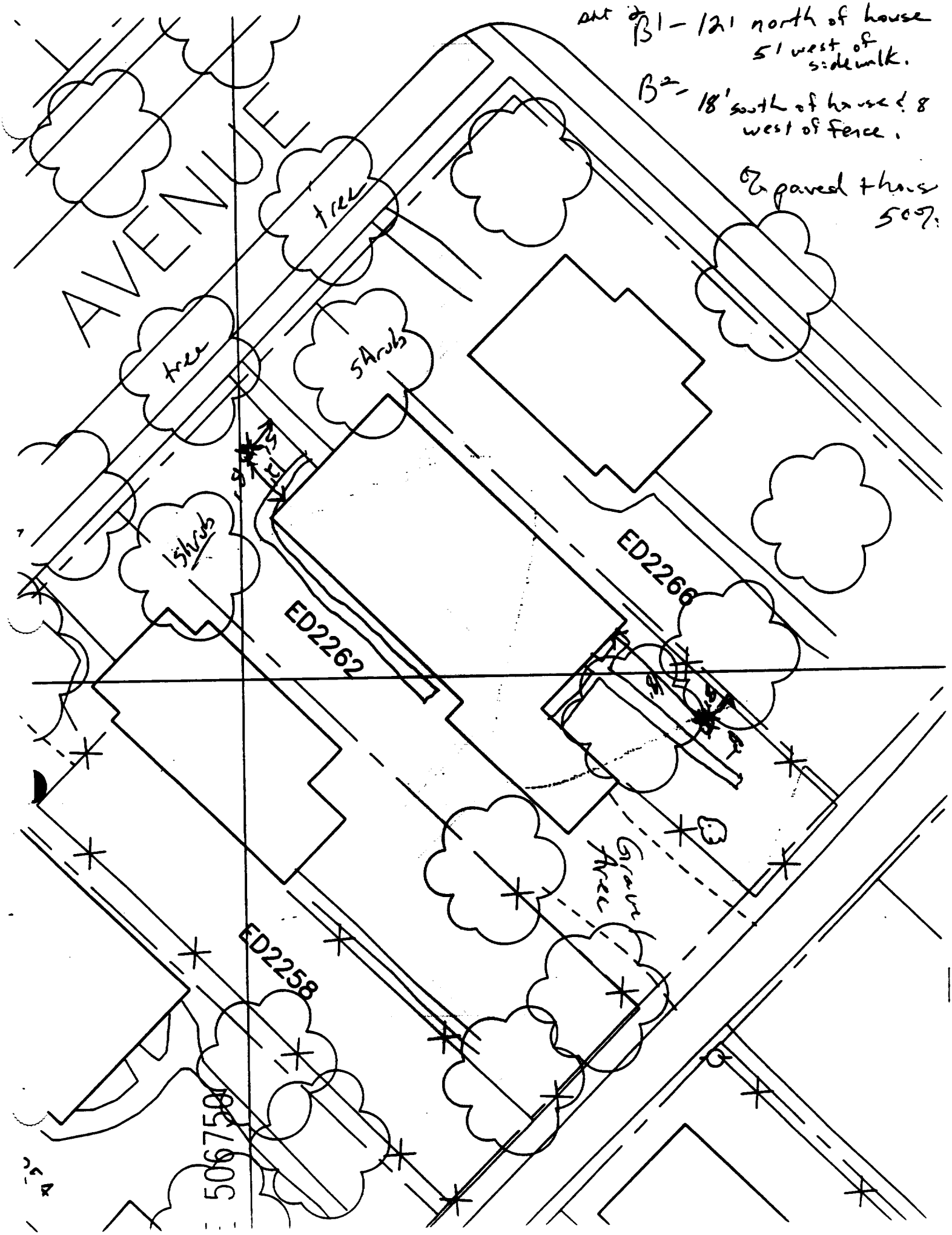
AVENUE
tree
tree
shrubs
shrubs
ED2262
ED2266
ED2258
Grass Area
B1 - 12' north of house 5' west of sidewalk.
B2 - 18' south of house & 8 west of fence.
% paved thru 50%

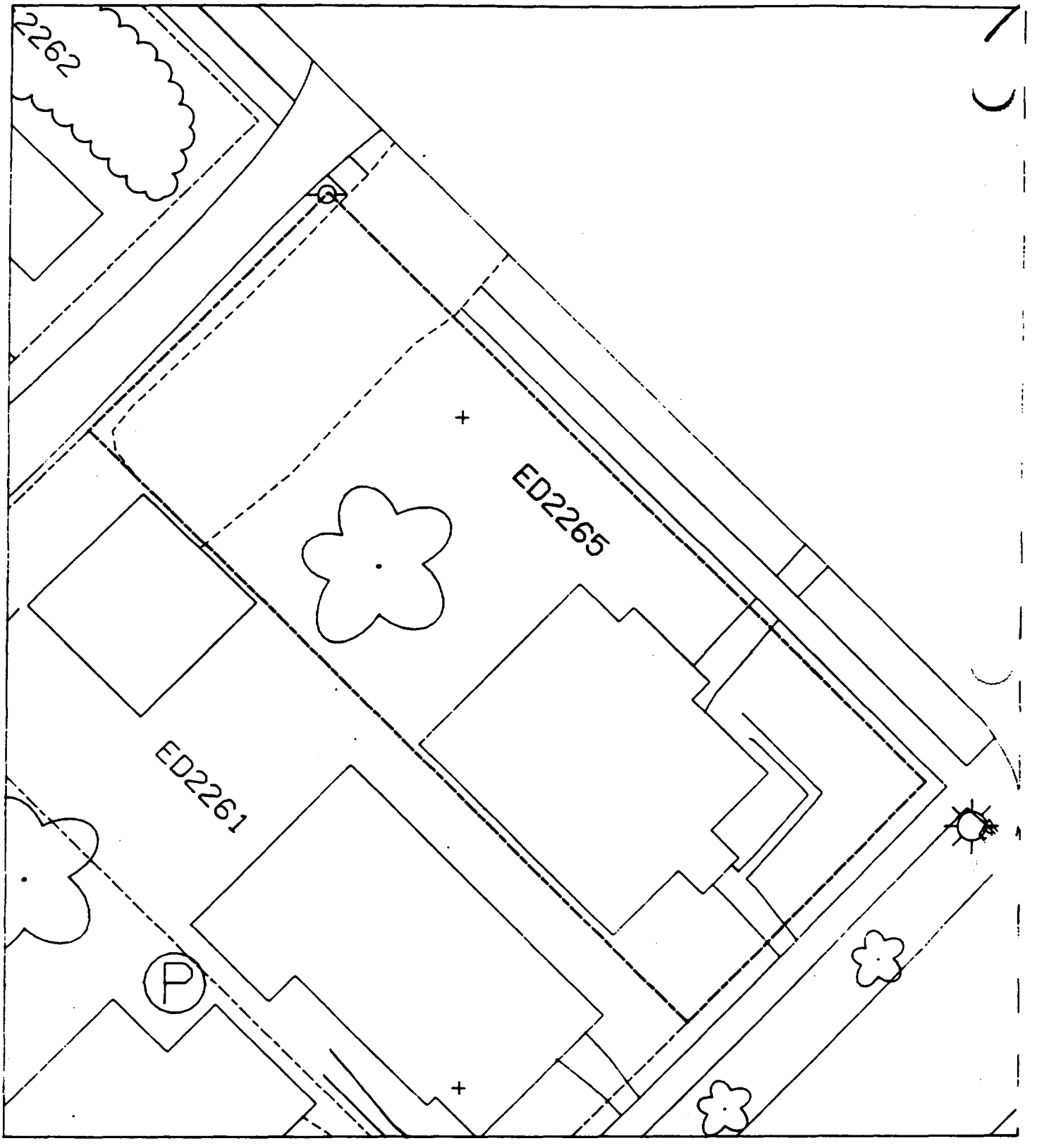
2262
ED2265
ED2261
P

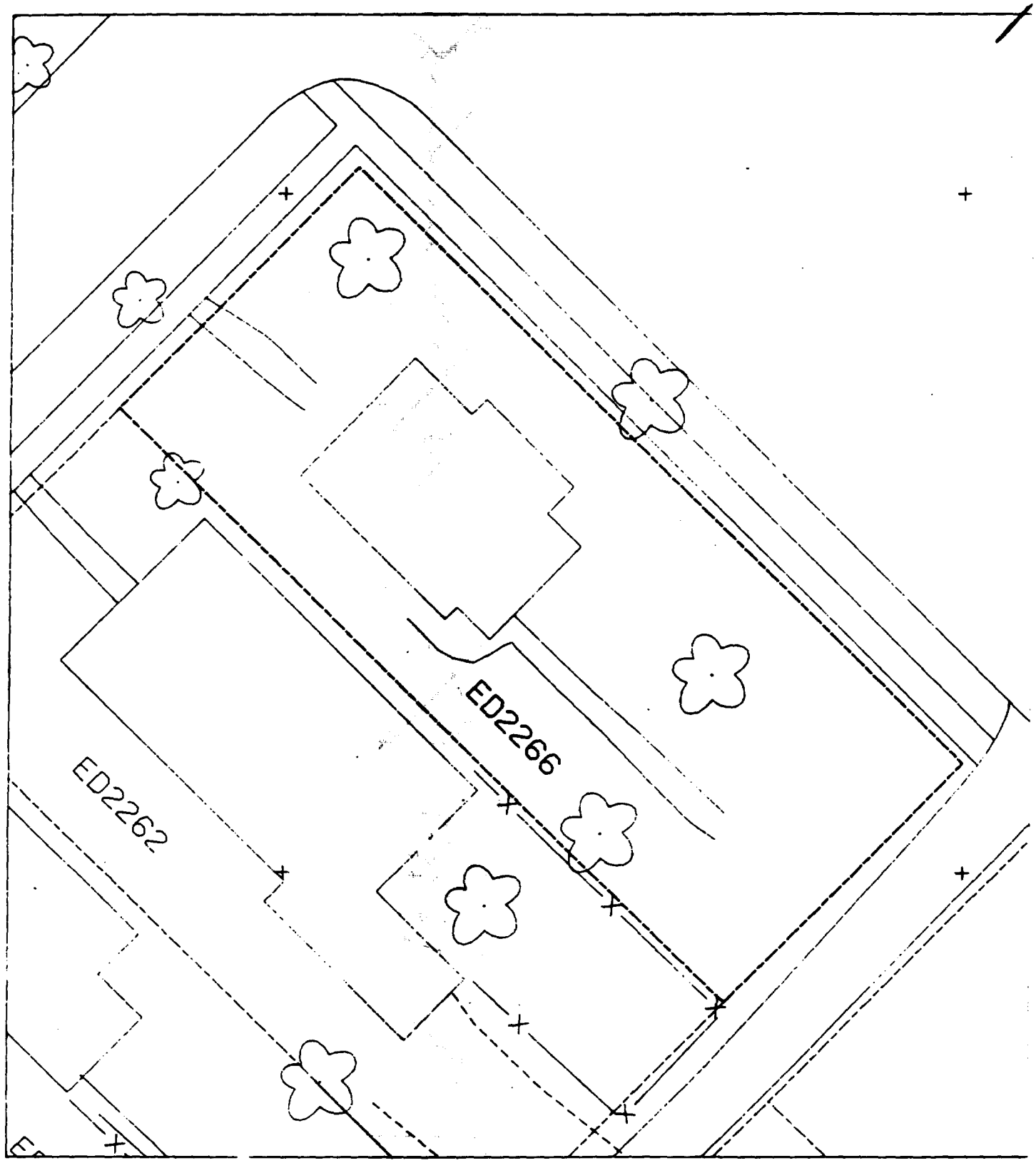
ED2266
ED2262

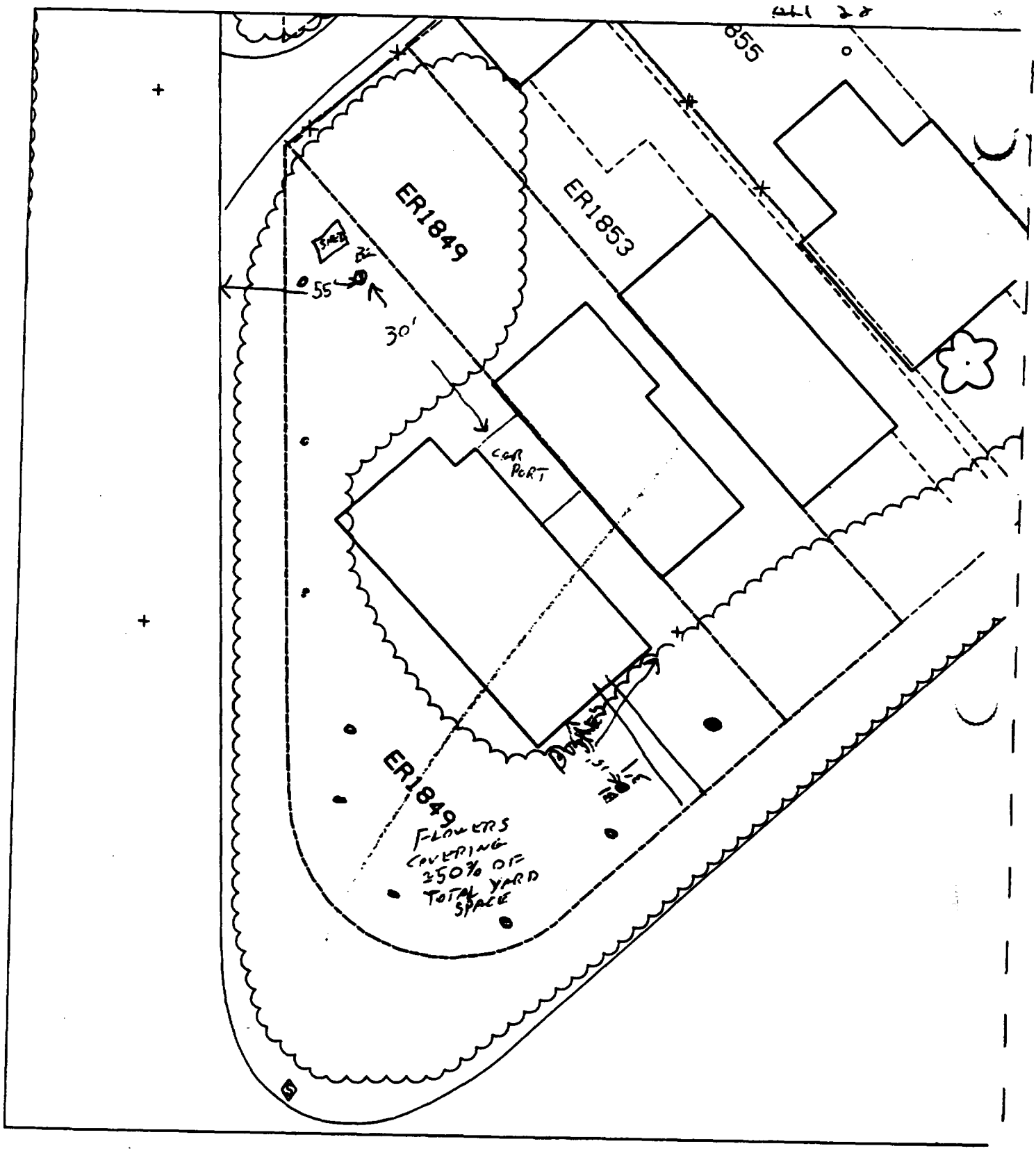

B1 - 15' SOUTH OF HOUSE
3' WEST OF SIDEWALK

20 % paved + house

B2 - 30' NORTH OF HOUSE
55' EAST OF ROAD

ER1849
ER1849
ER1853
ER1855
ER1855

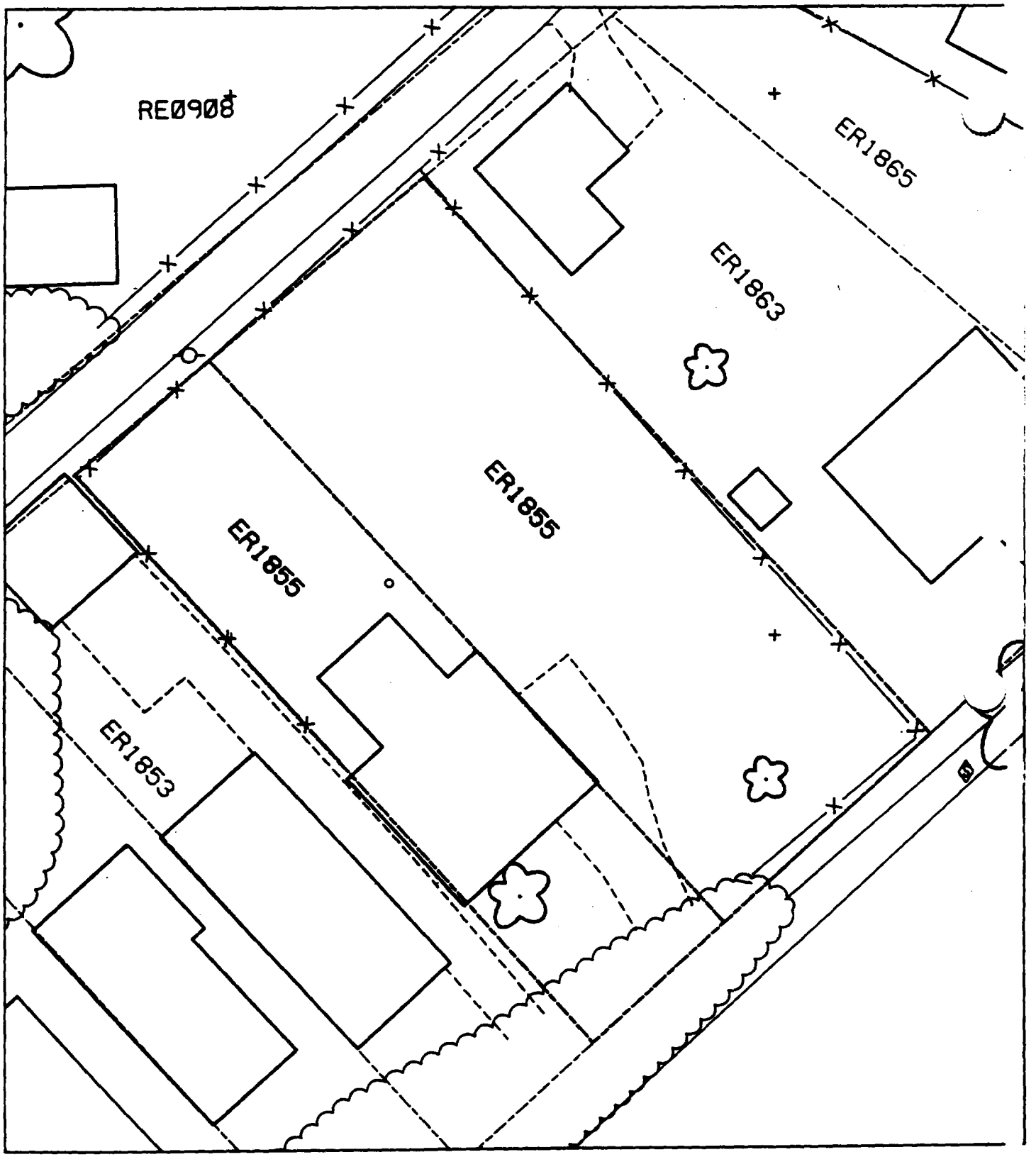
RE0908
ER1865
ER1863
ER1855
ER1855
ER1853

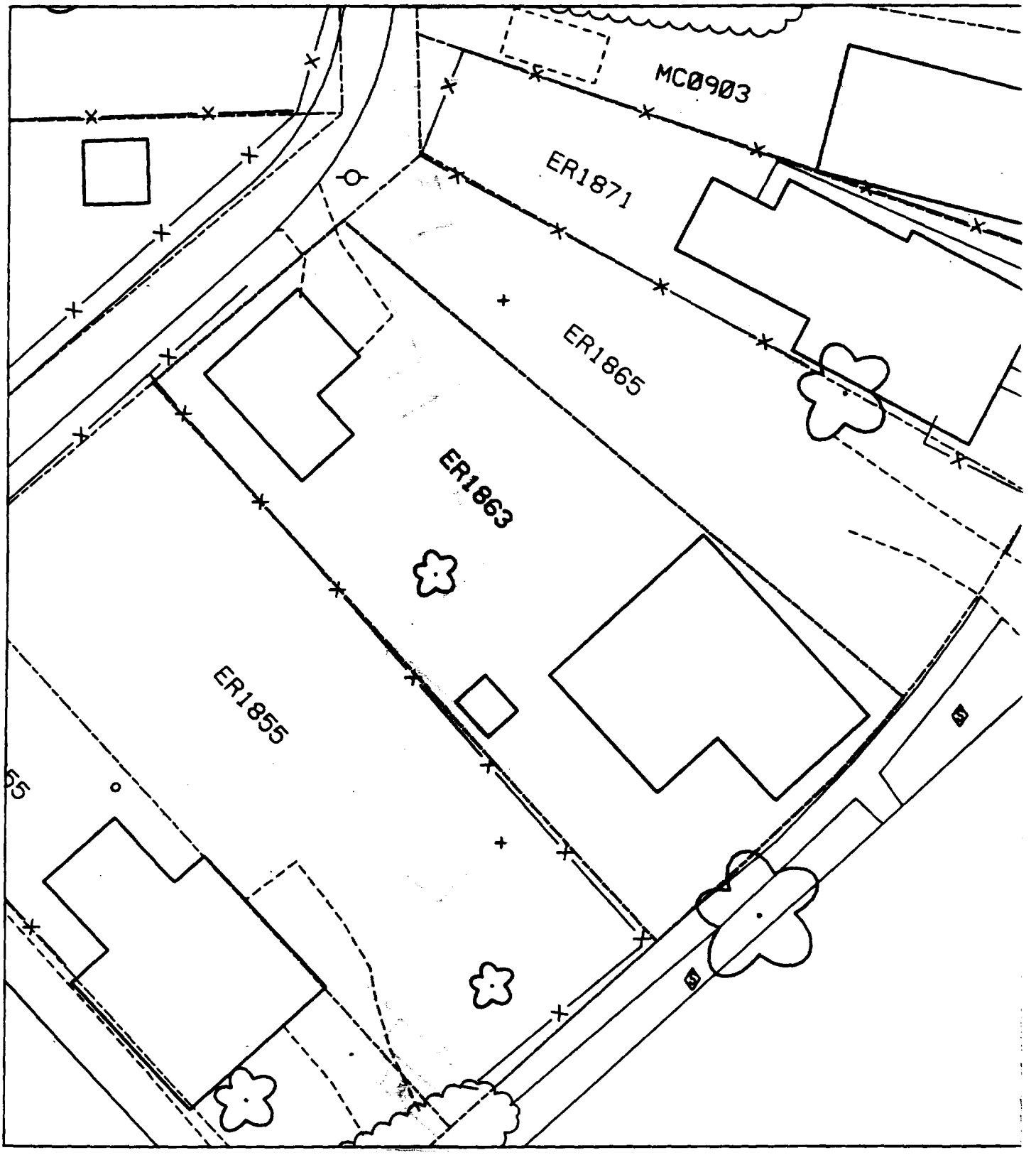
MC0903
ER1871
ER1865
ER1863
ER1855

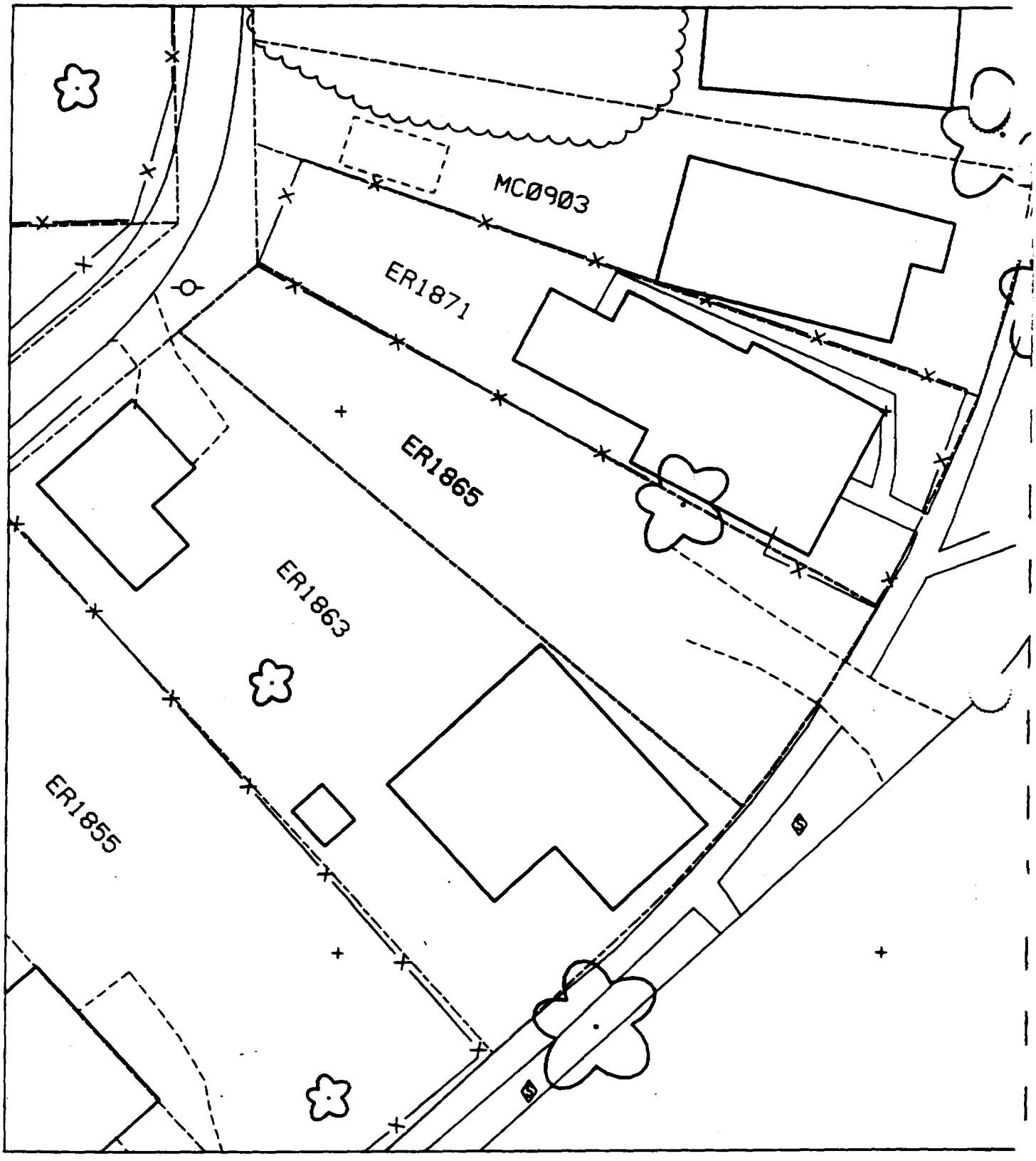
MC0903
ER1871
ER1865
ER1863
ER1855

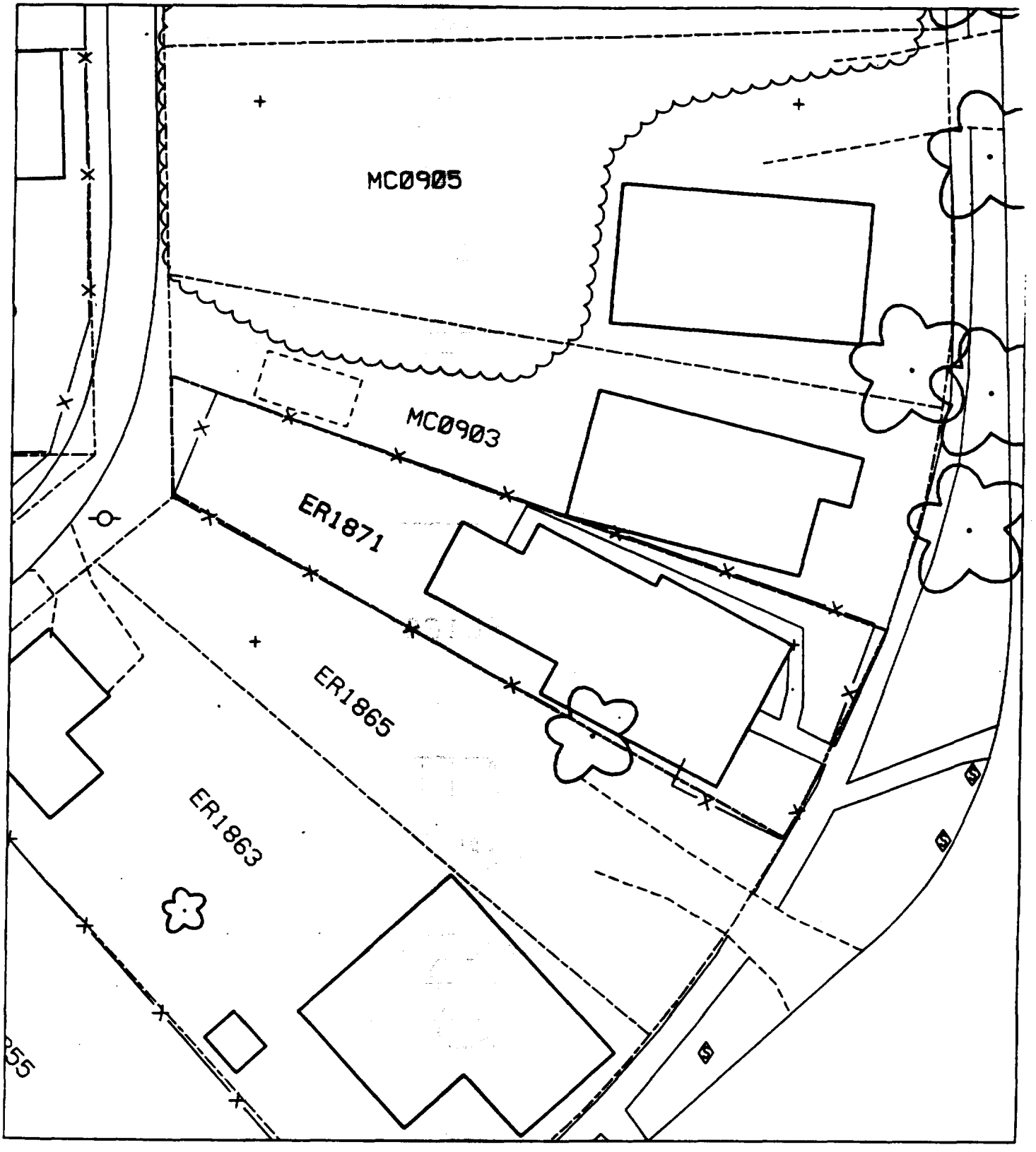
MC0905
MC0903
ER1871
ER1865
ER1863

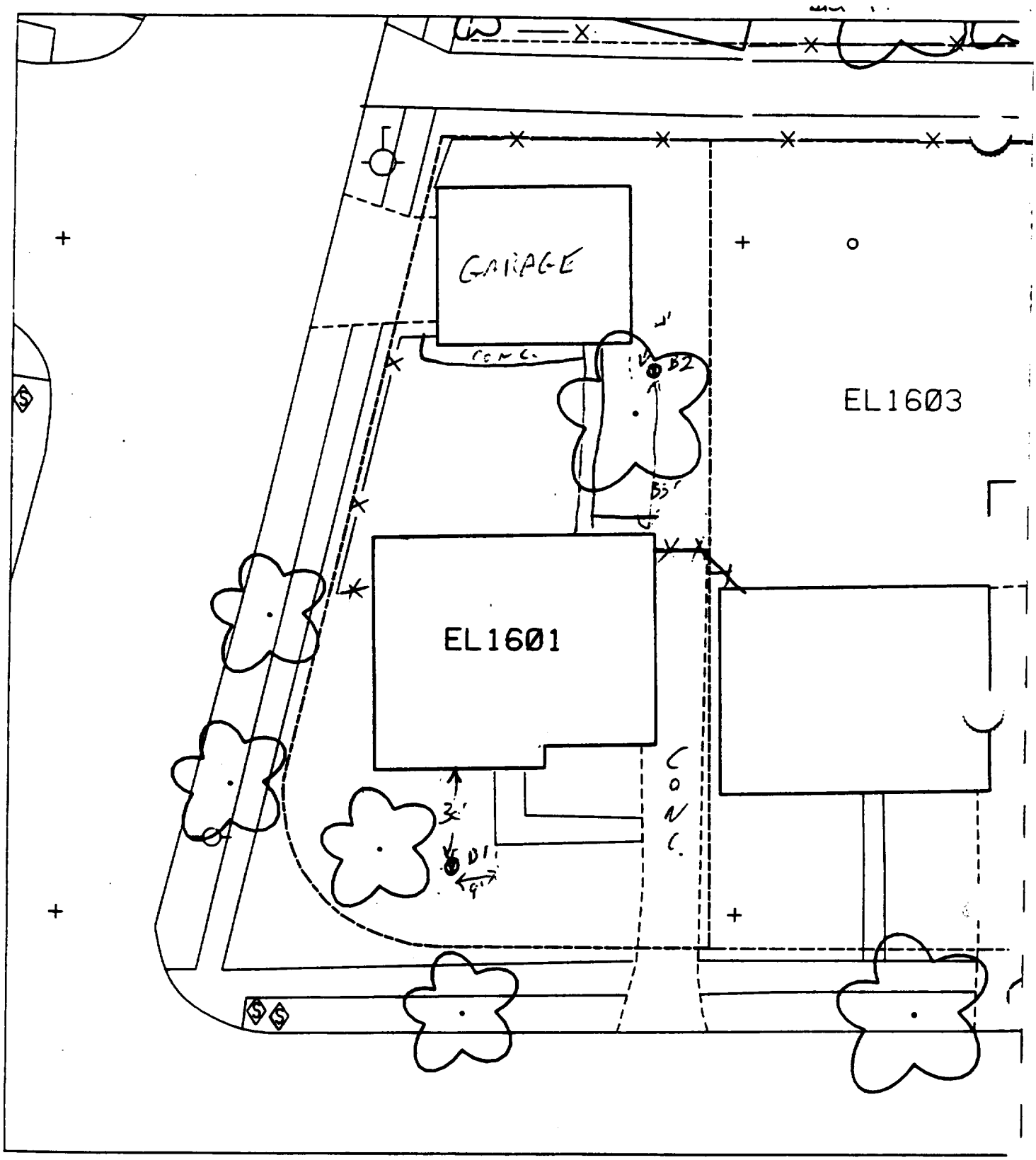

50 % paved + house

B1 - 30' SOUTH OF HOUSE
9' WEST OF SIDEWALK

B2 - 33' NORTH OF HOUSE
4' EAST OF ~~EAST~~ CFP Garage

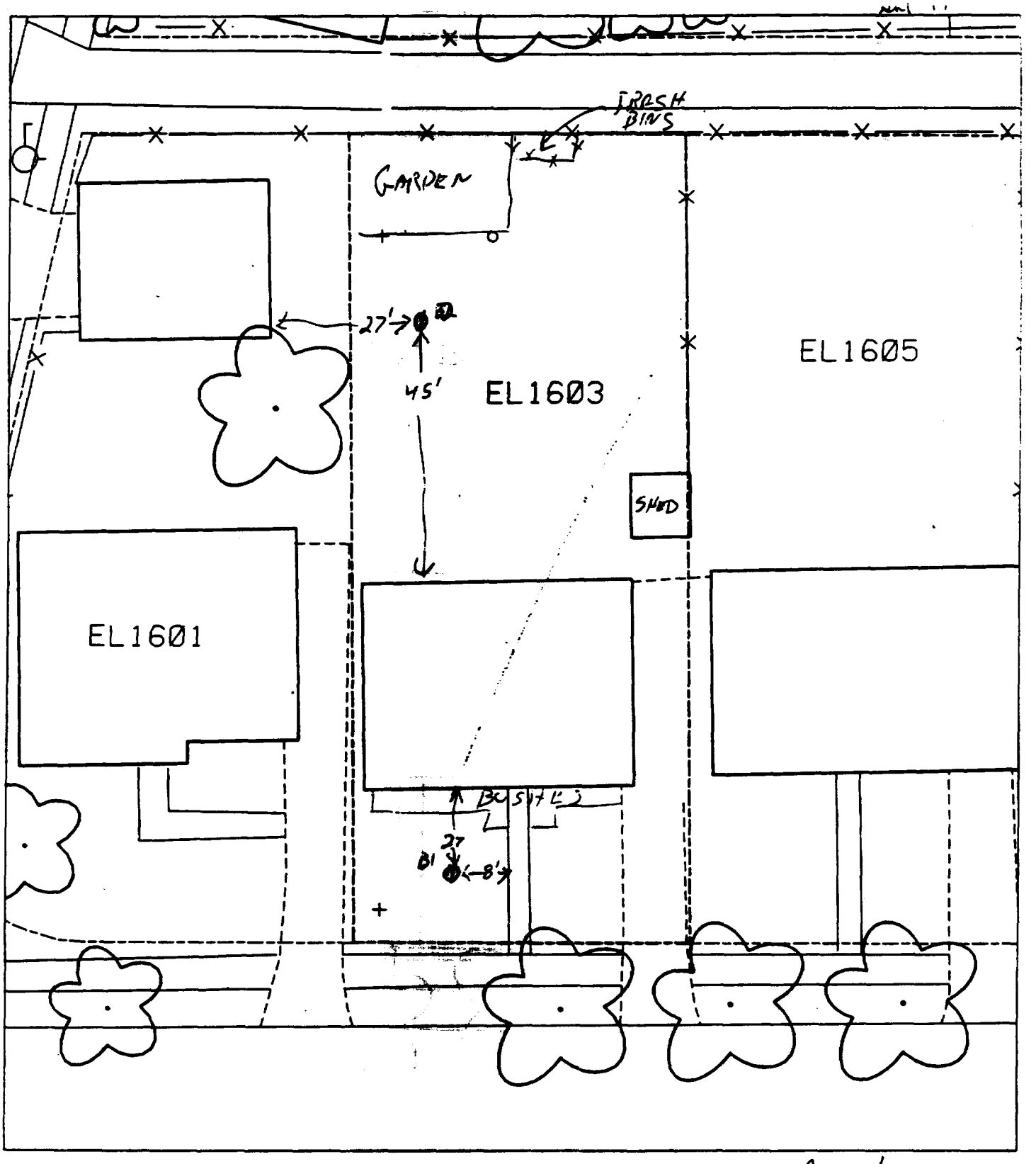

27' SOUTH OF HOUSE
8' WEST OF SIDEWALK

35 % paved + house

B1 –

45' NORTH OF HOUSE
27' EAST OF NEIGHBOR'S GARAGE

B2 –

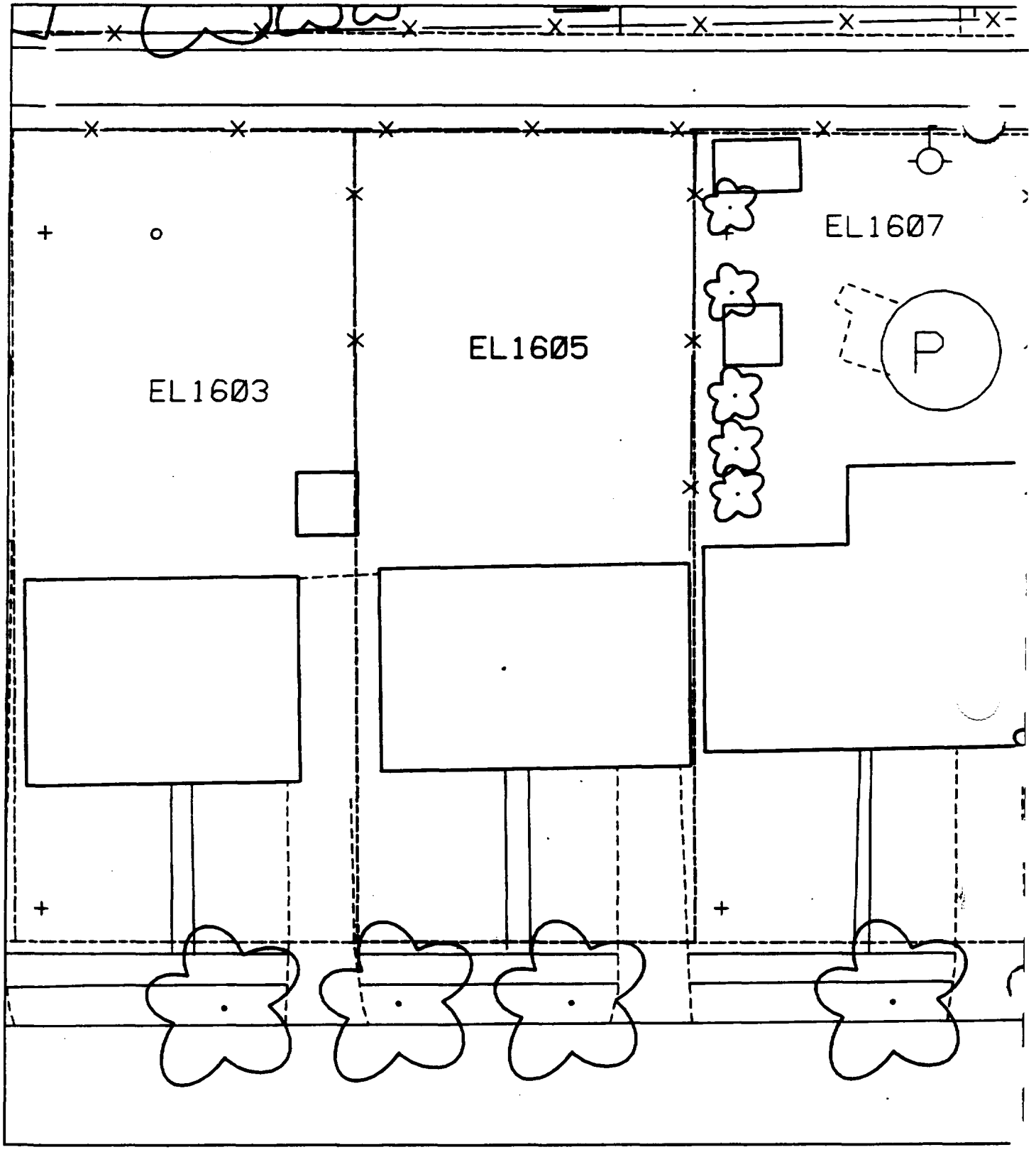

120

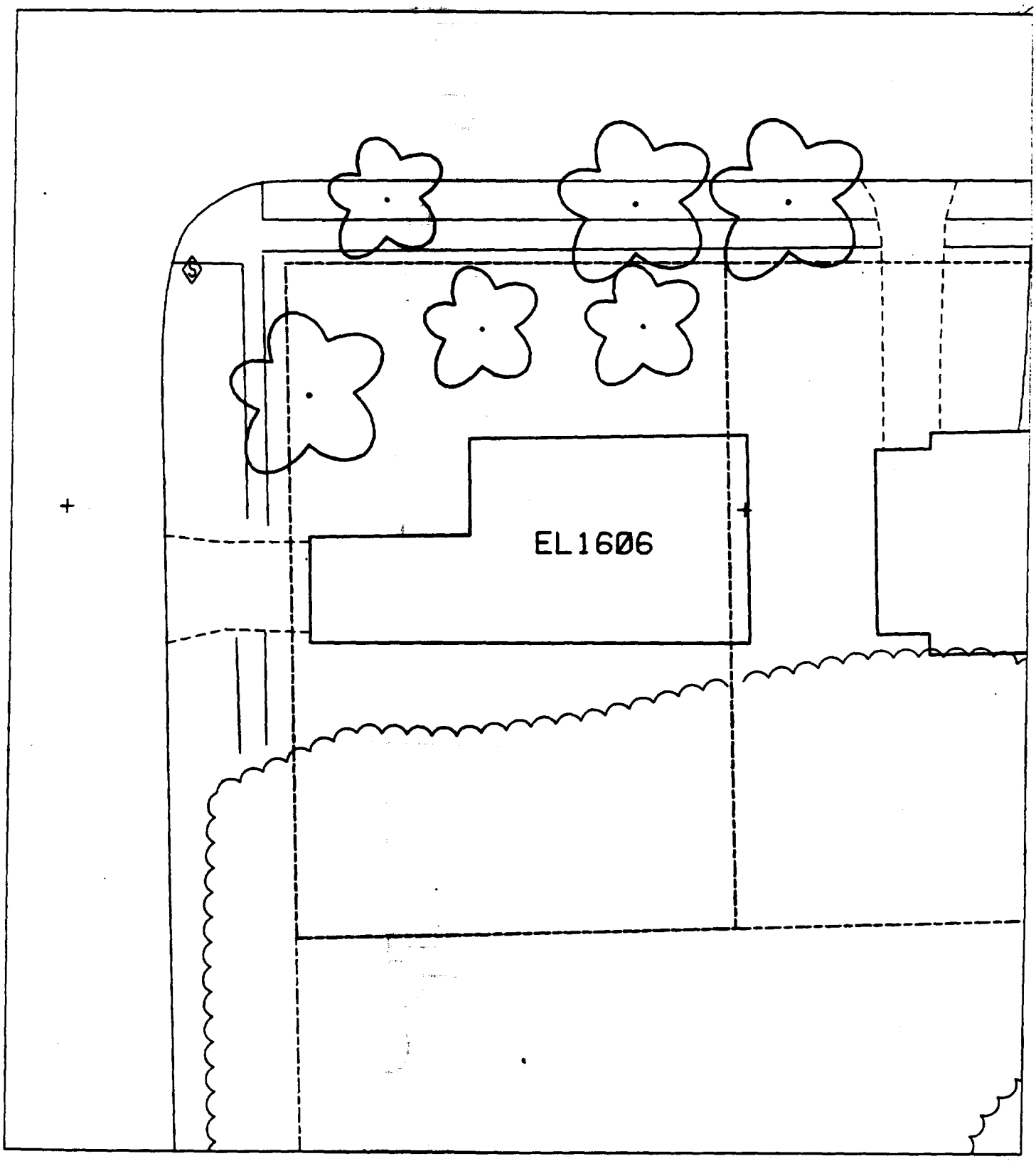
EL1606

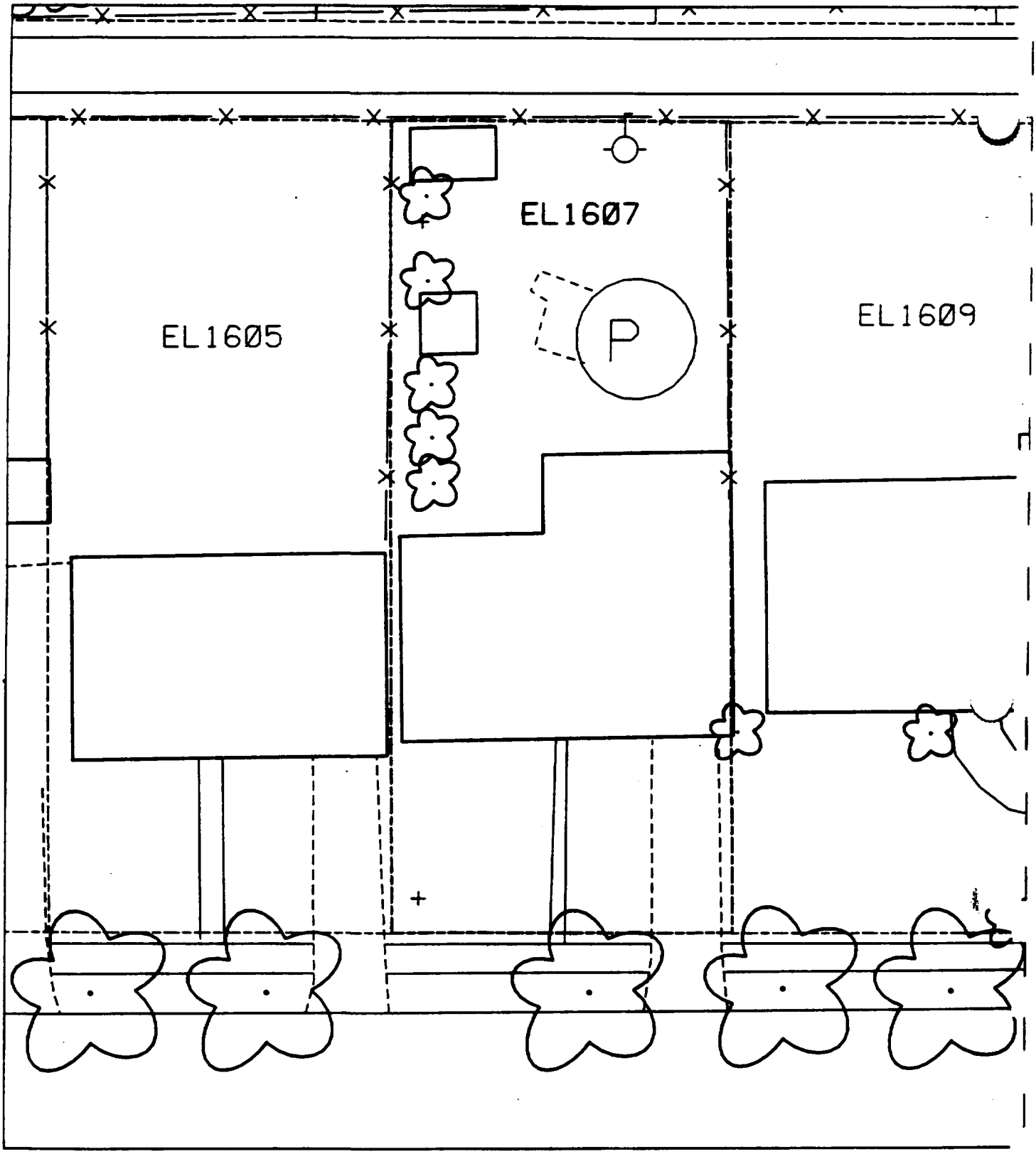
EL1605
EL1607
P
EL1609

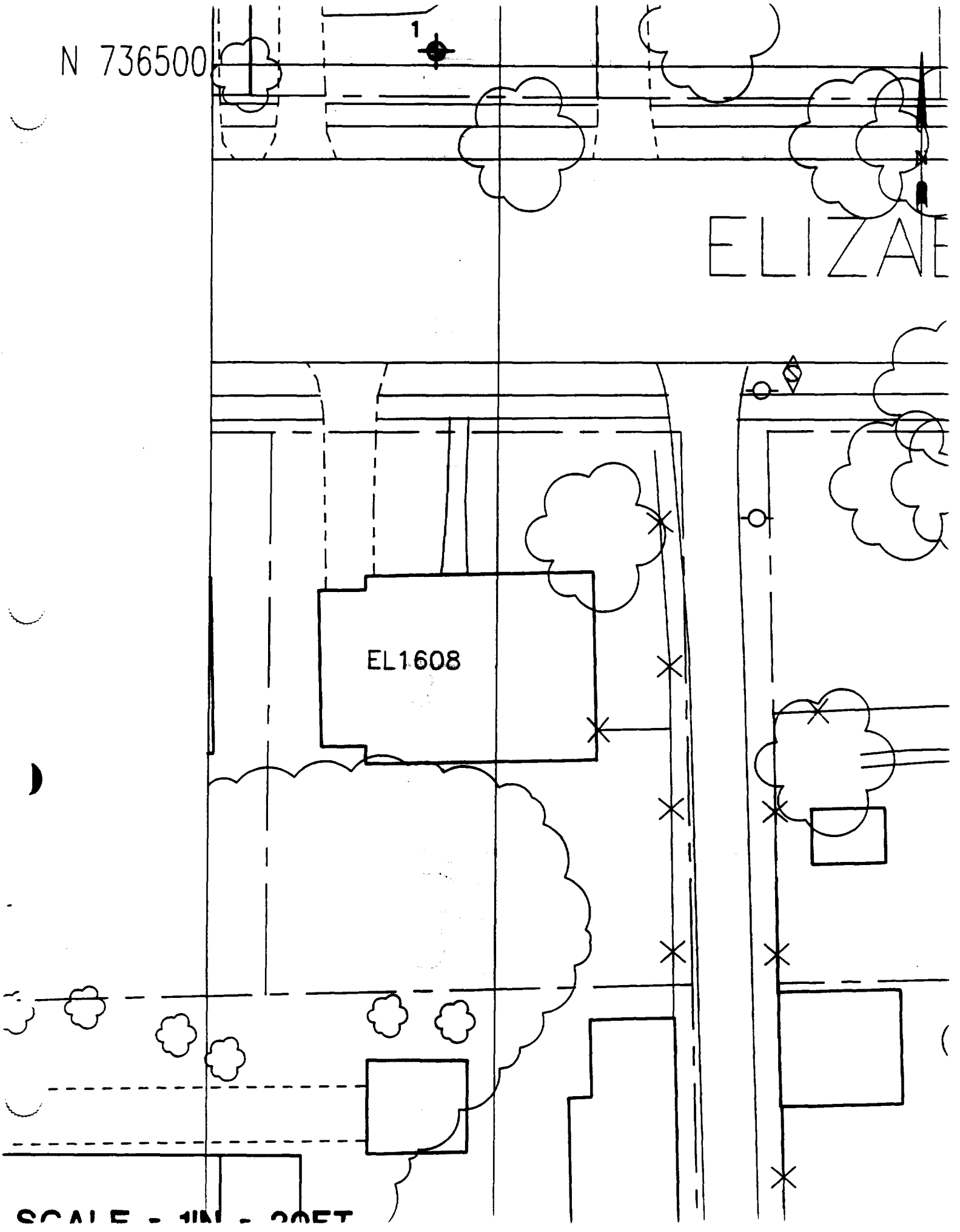
N 736500
1
ELIZAE
EL1608

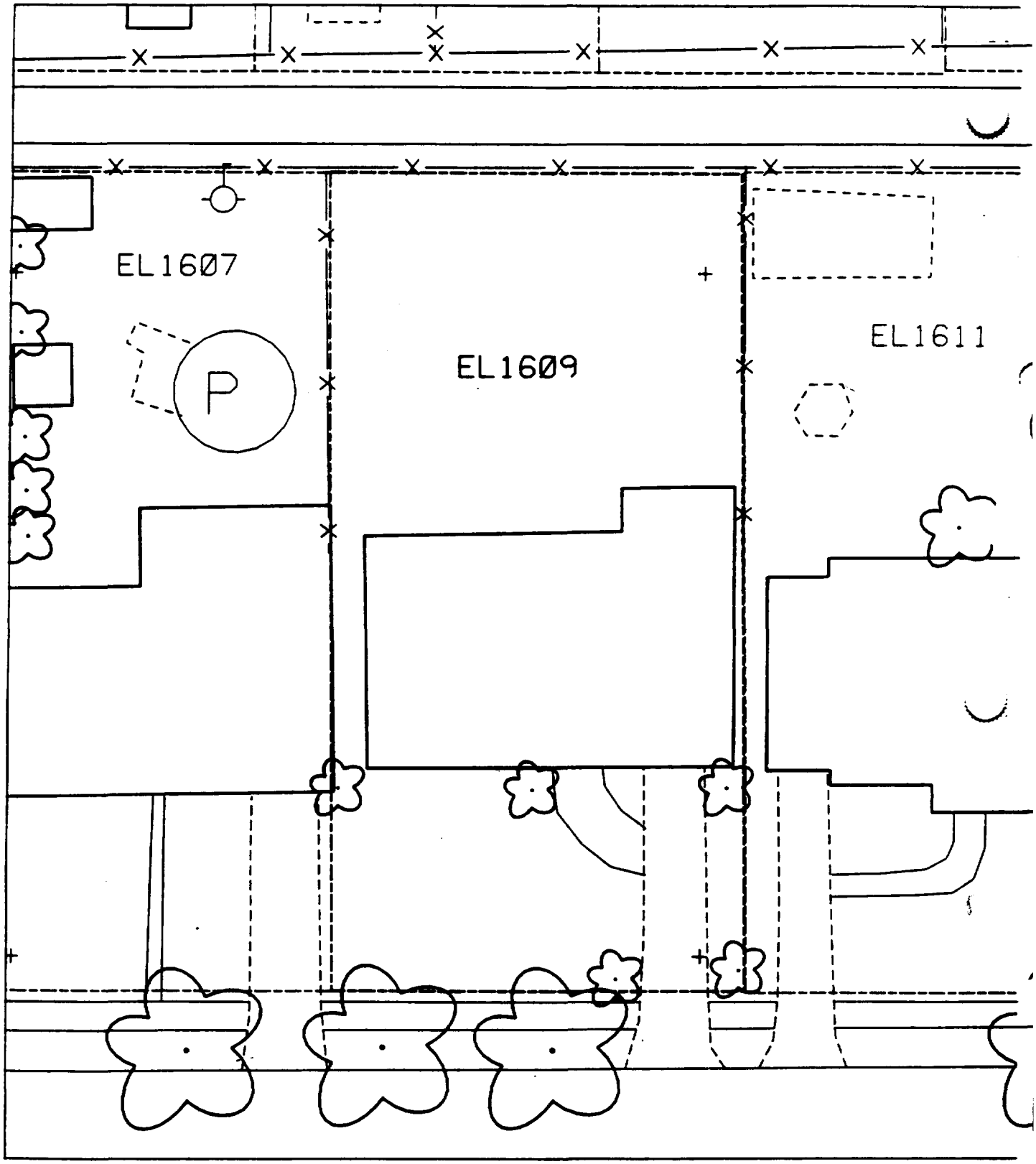
EL1607
P
EL1609
EL1611

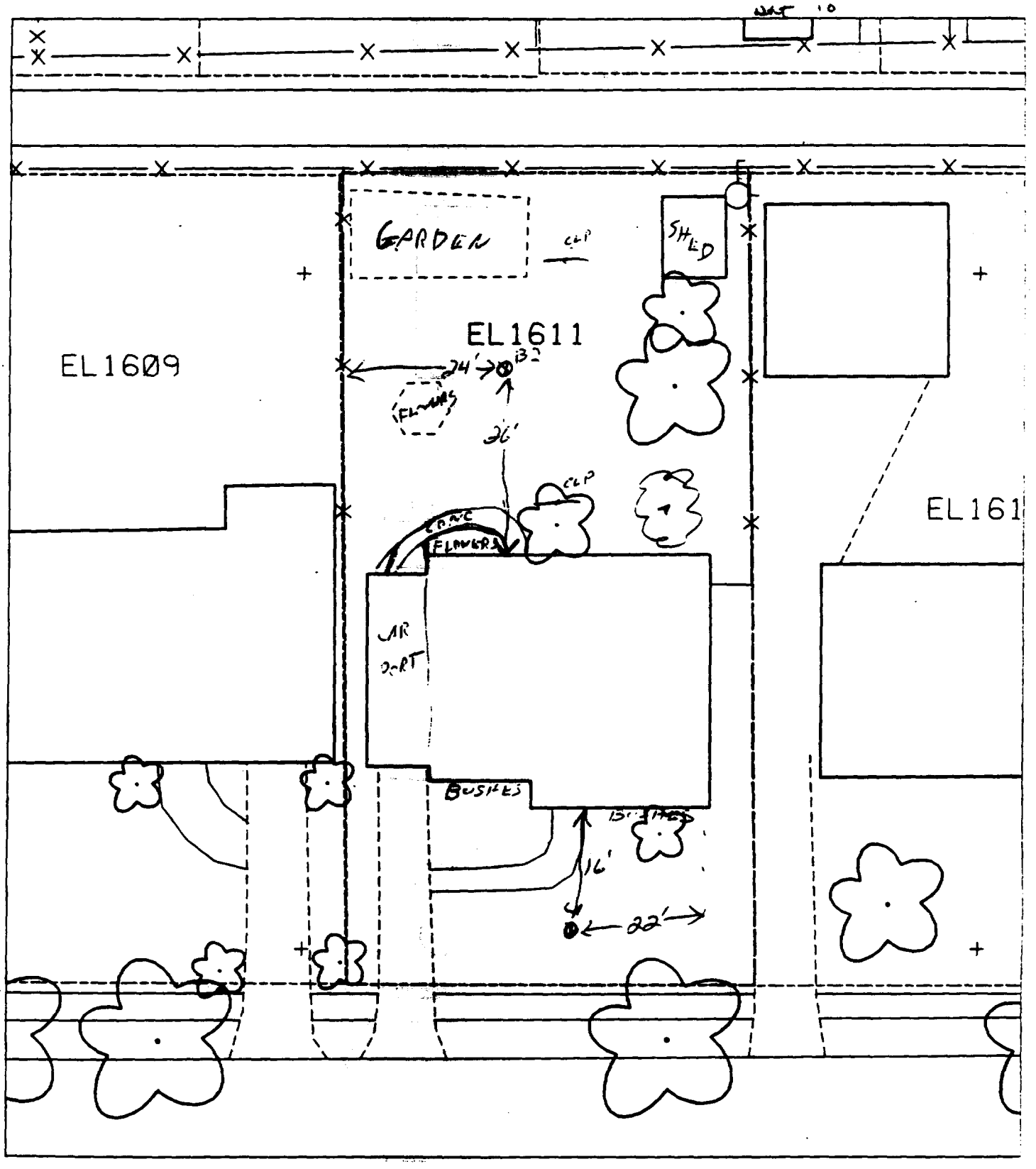

B1 – 16' SOUTH OF HOUSE
22' WEST OF HOUSE

B2 – 26' NORTH OF HOUSE
24' EAST OF FENCE

30 % paved House

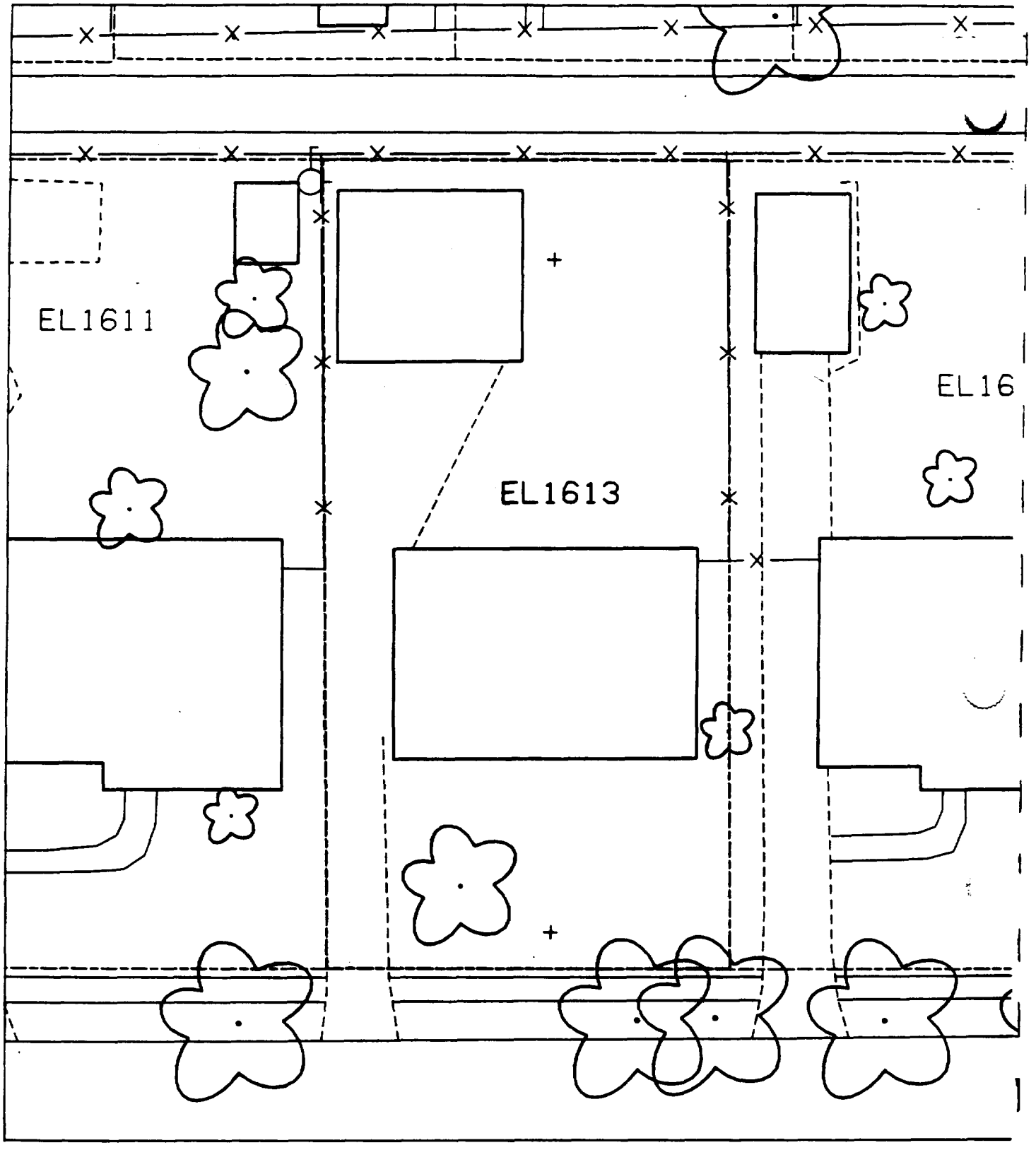
EL1611
EL1613
EL16

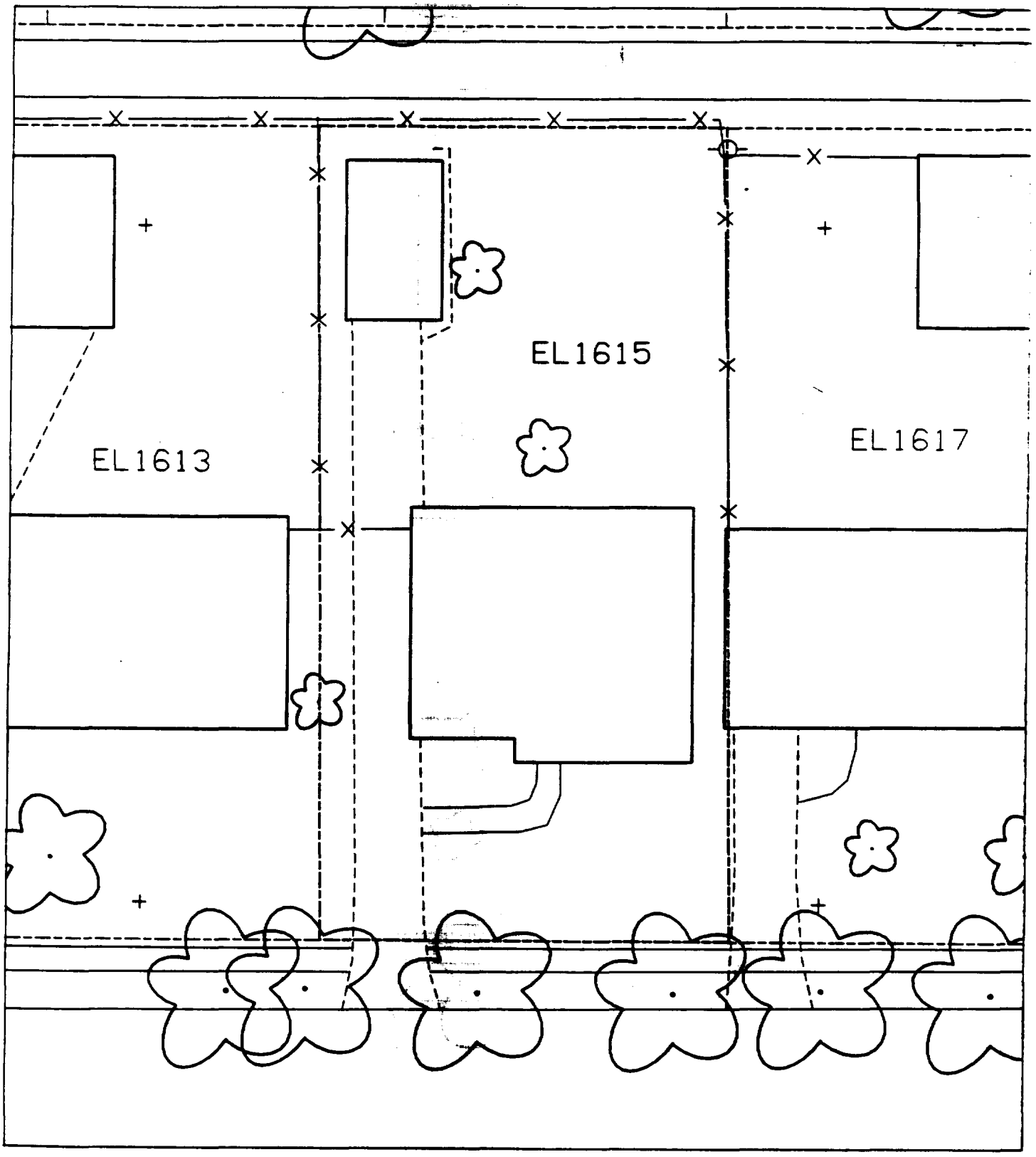
EL1613
EL1615
EL1617

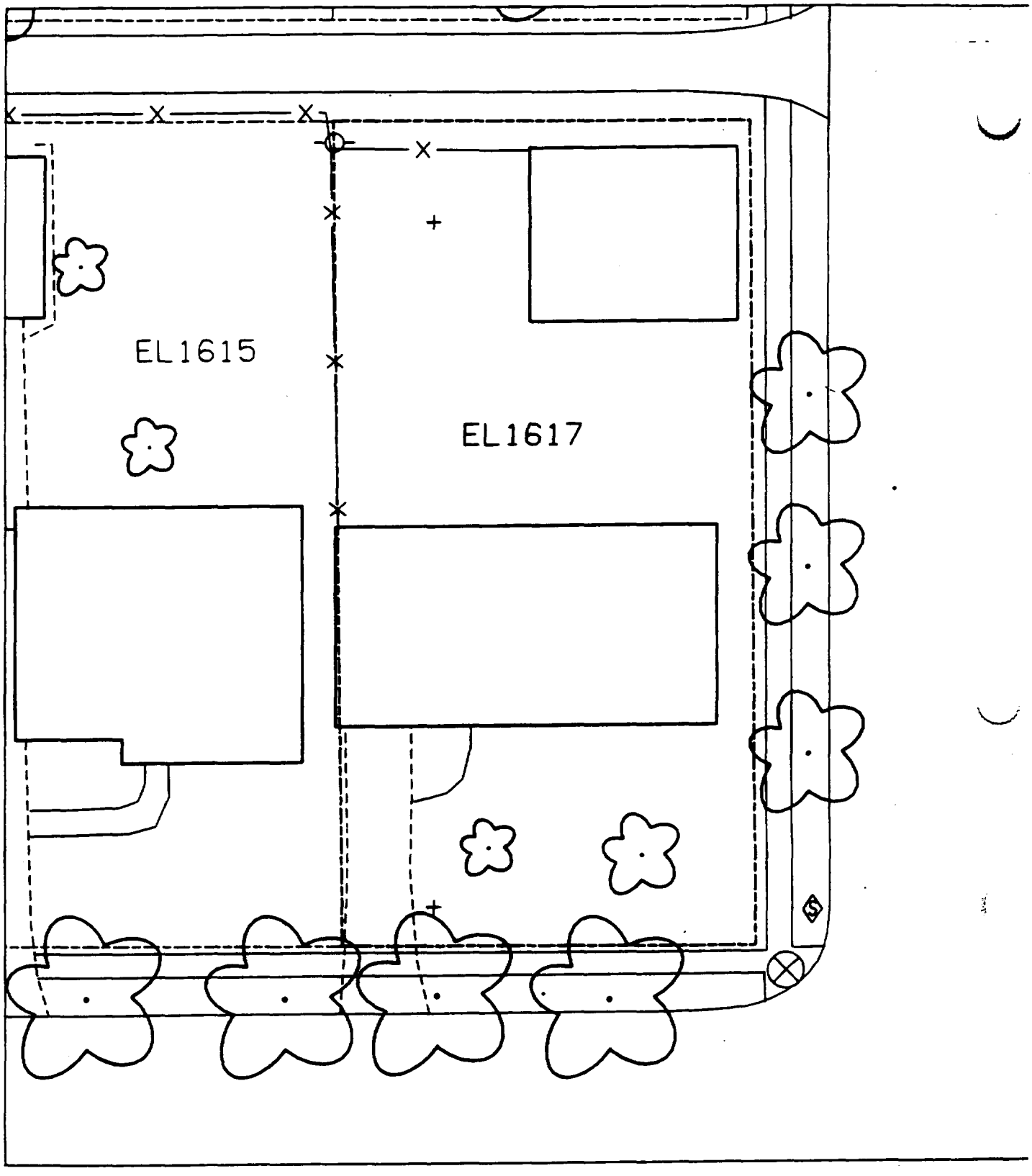
EL1615
EL1617

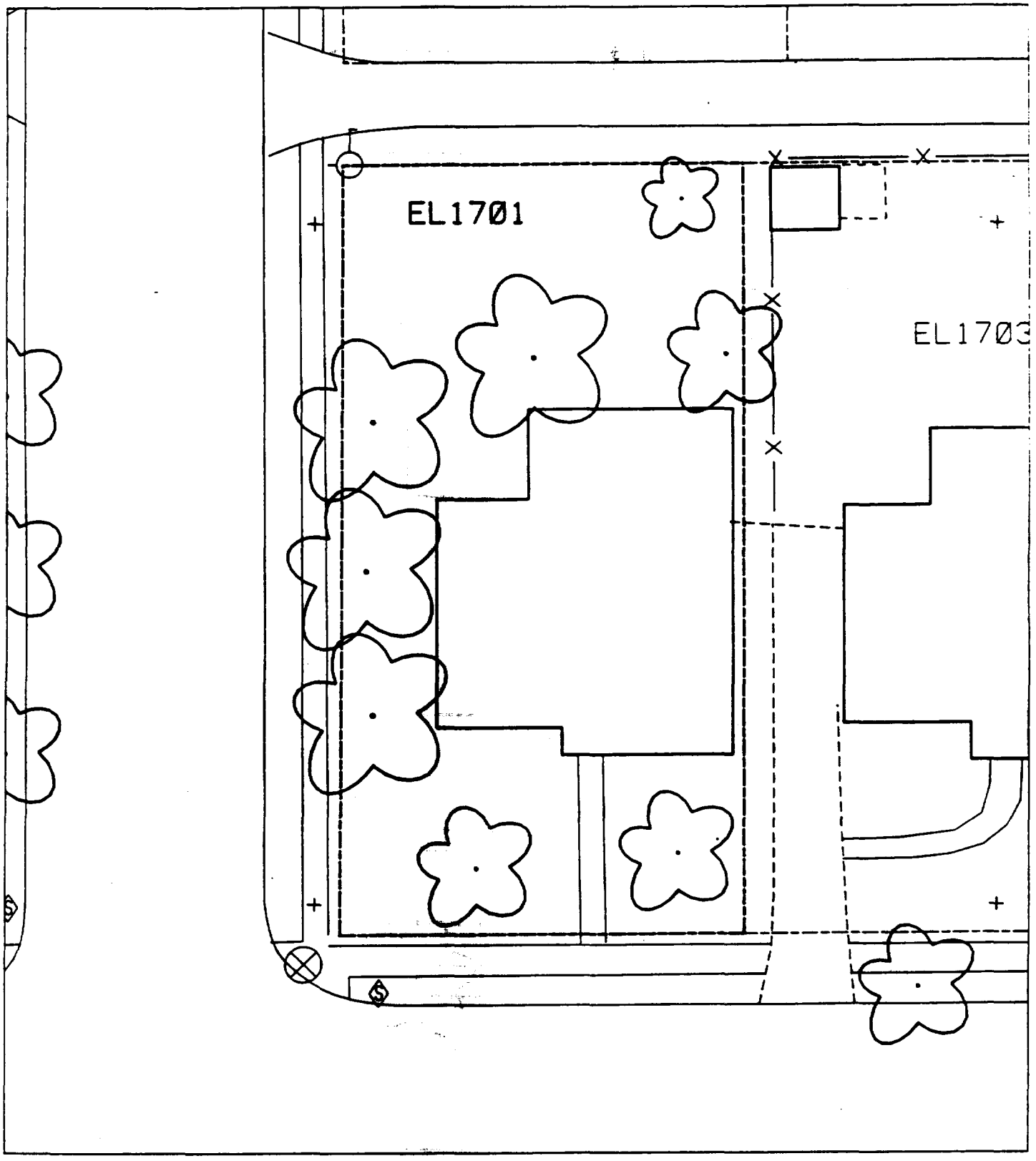
EL1701
EL1703

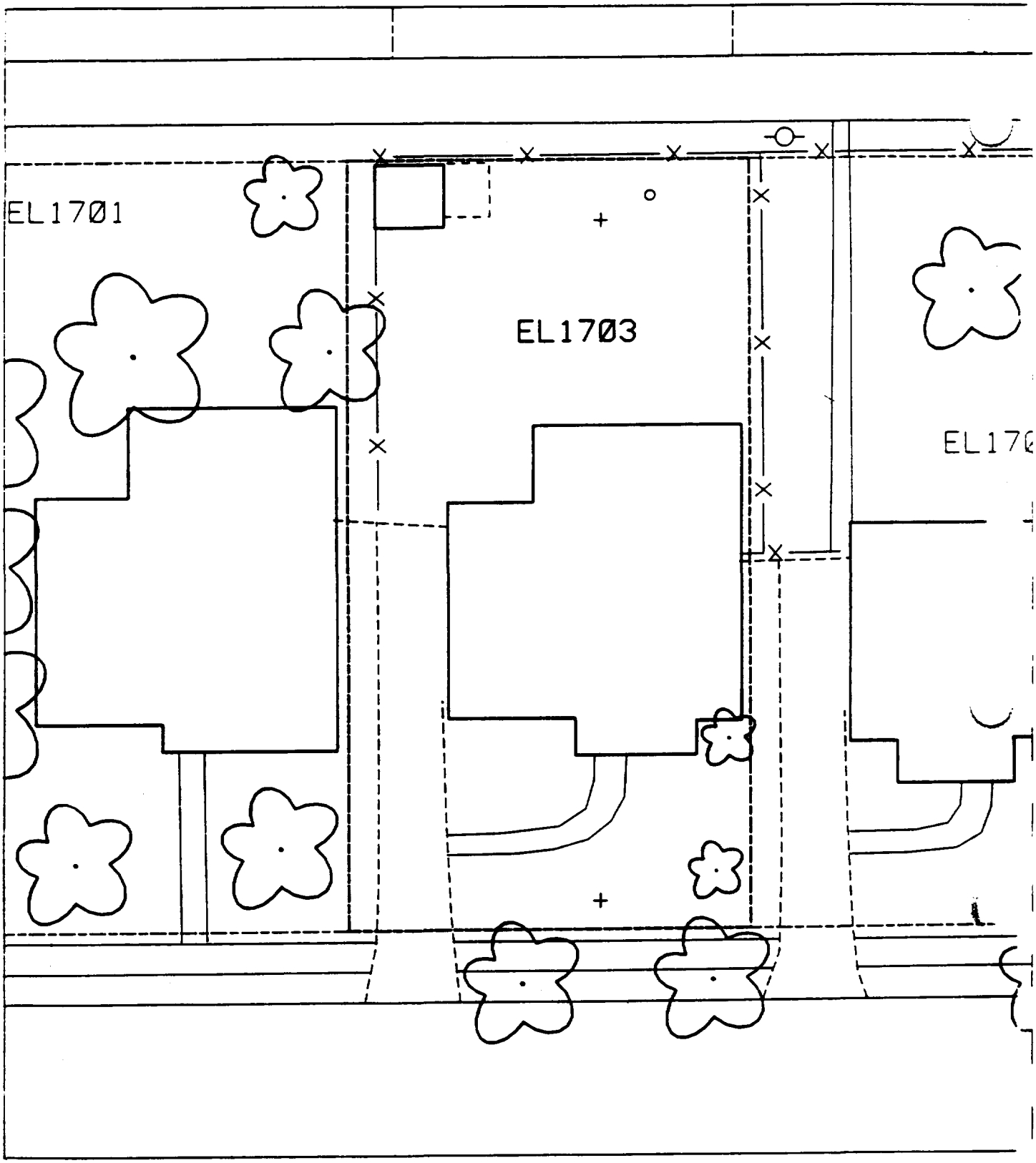
EL1701
EL1703
EL170

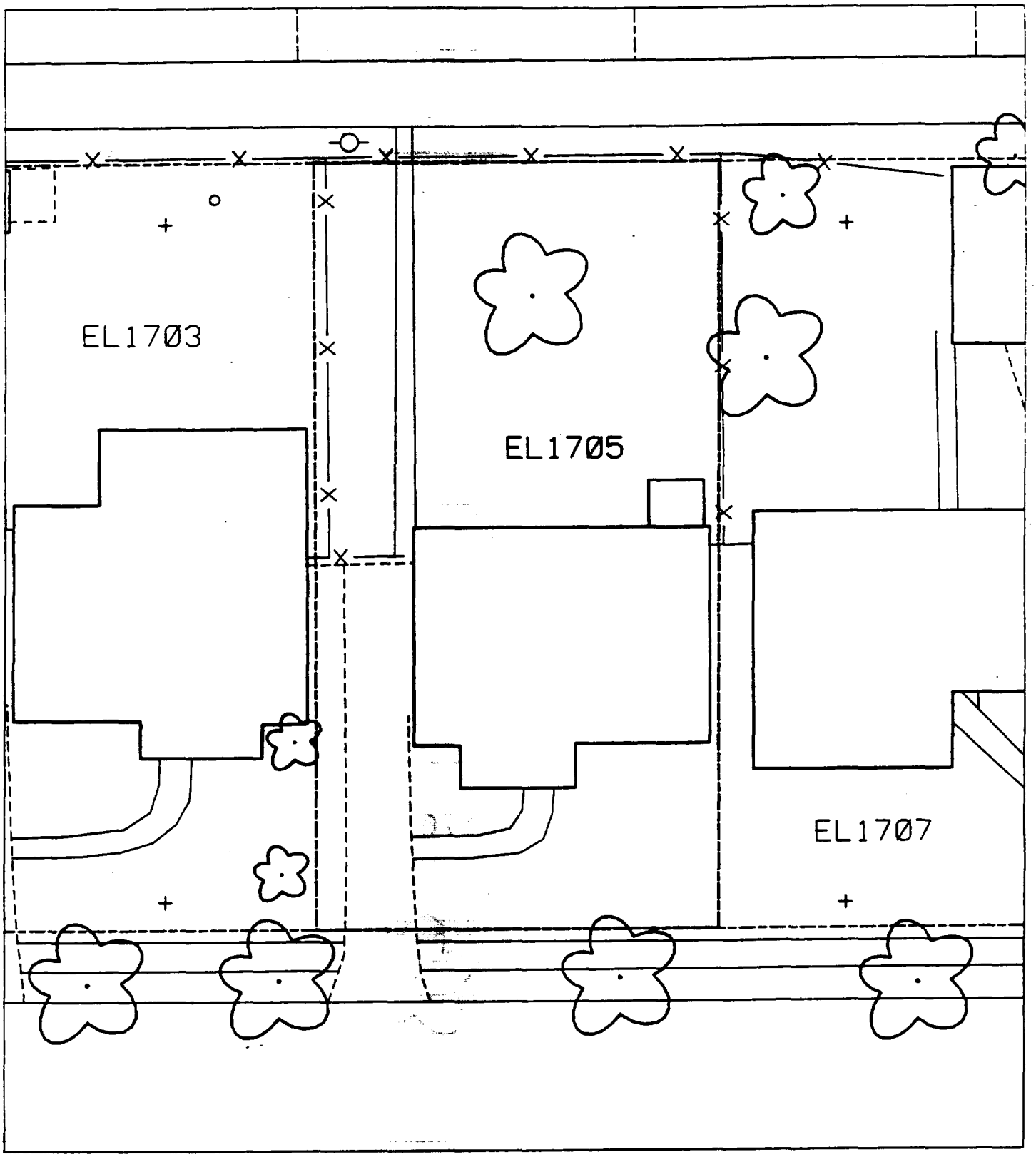

126

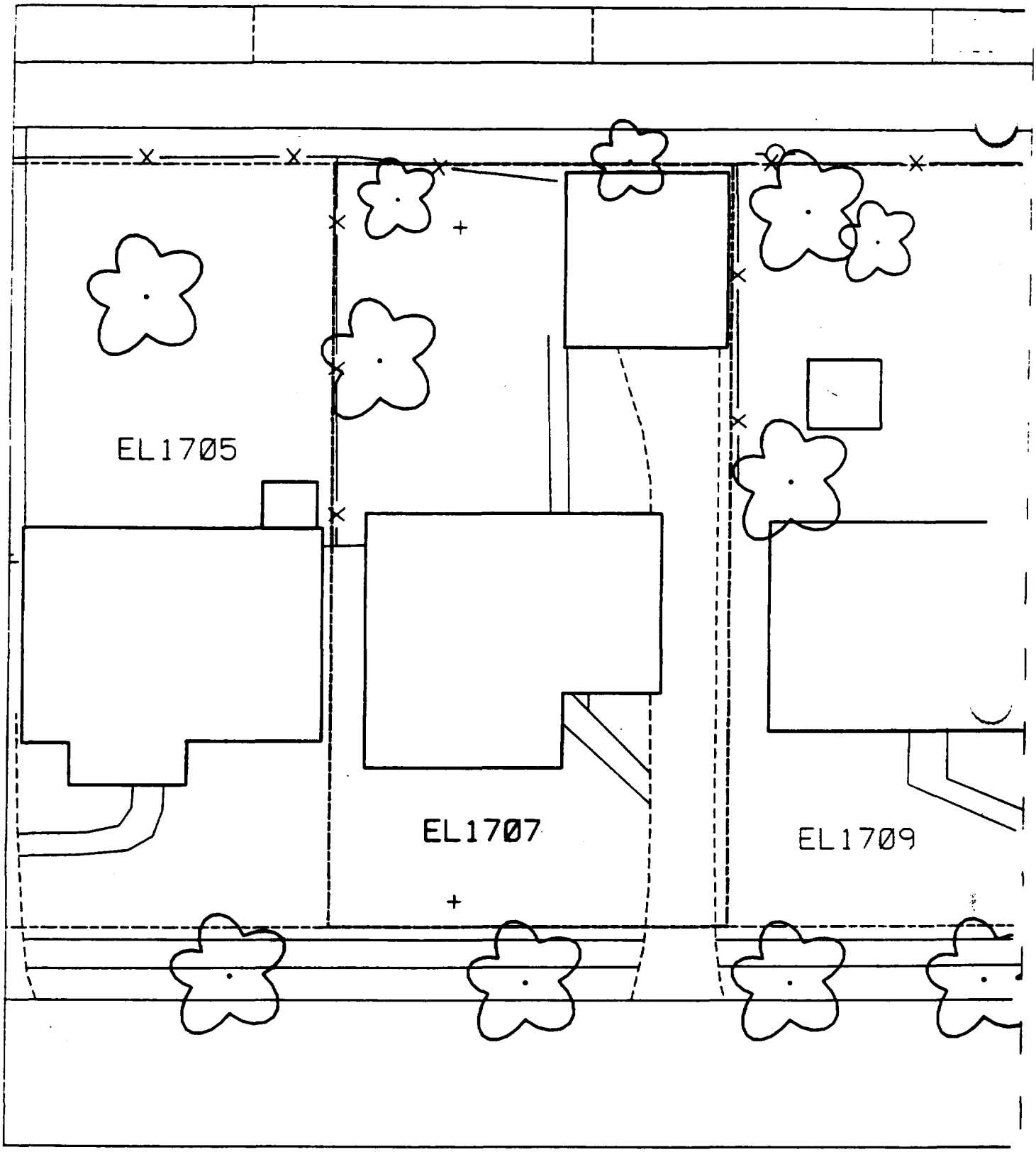
EL1705
EL1707
EL1709

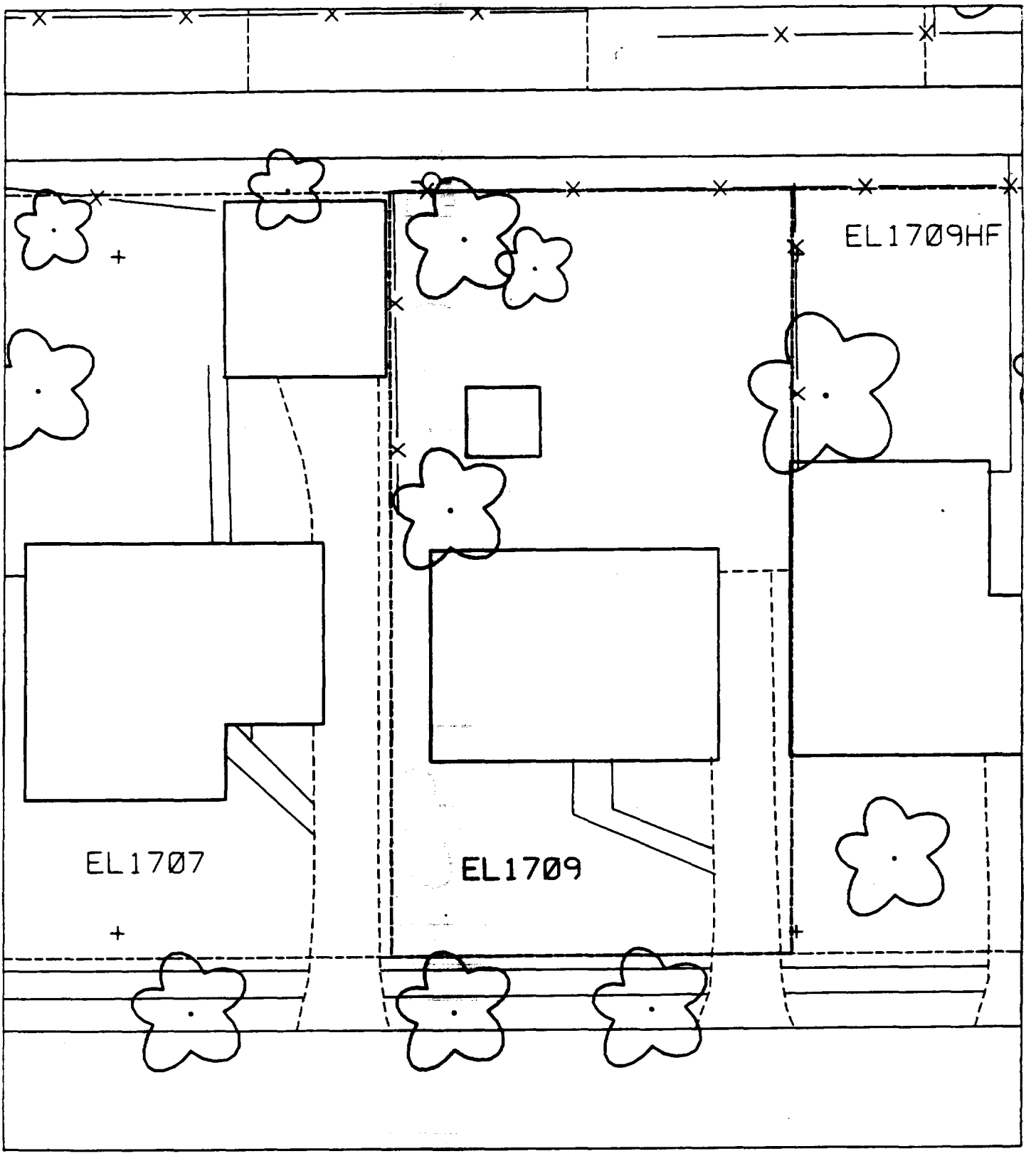
EL1709HF
EL1707
EL1709

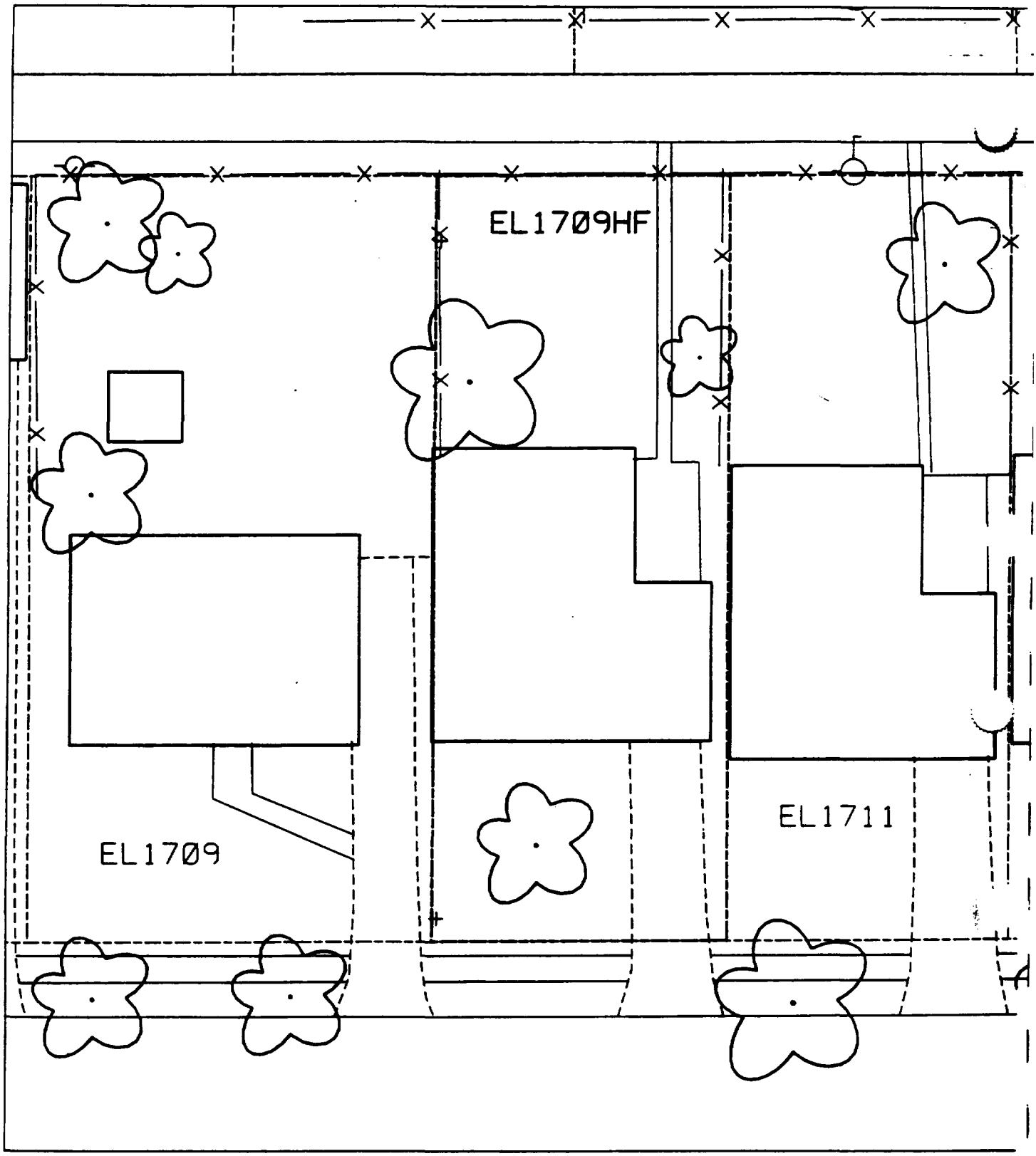

√ 0/c
cannot
put into
SIS

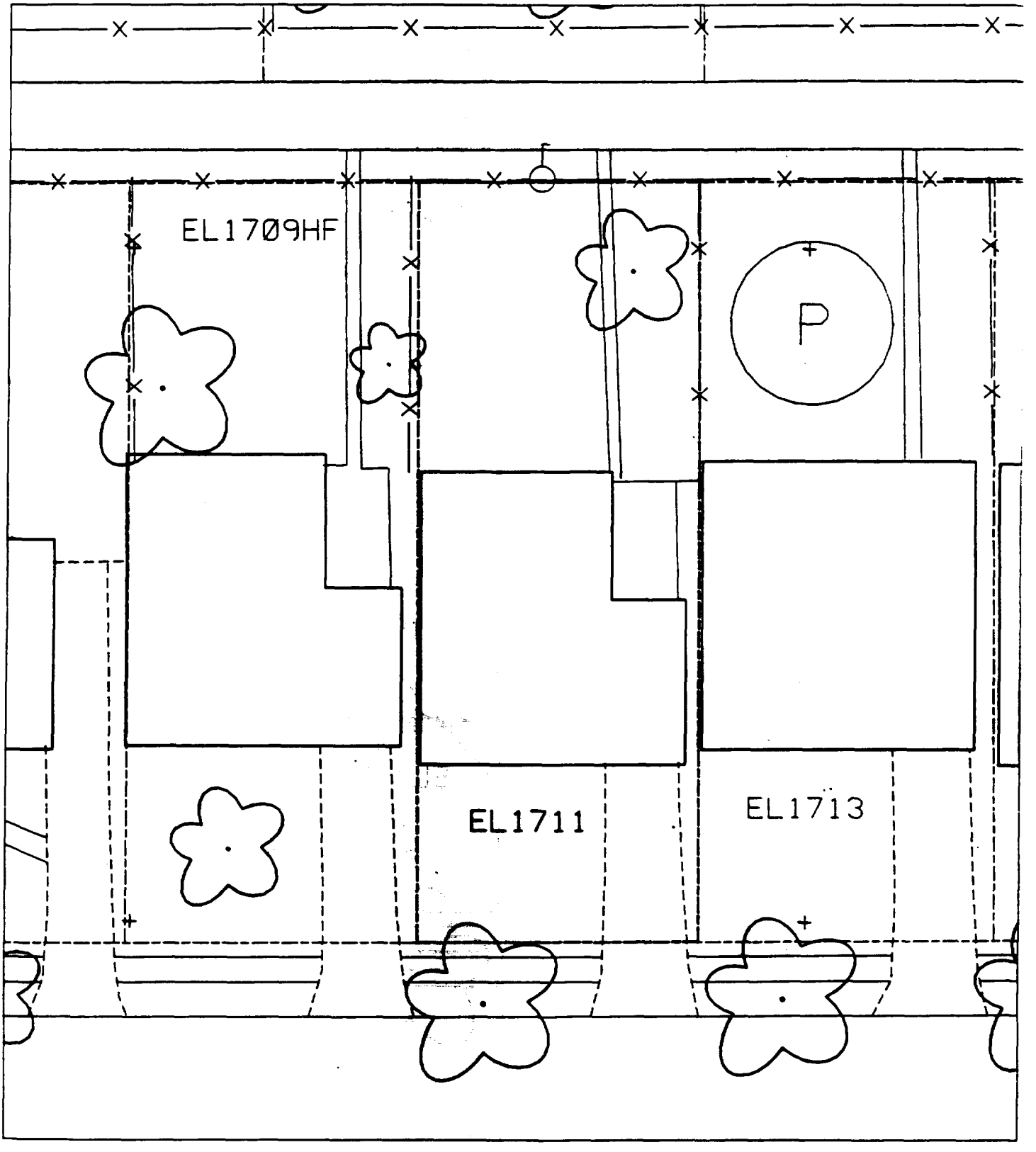
EL1709HF
P
EL1711
EL1713

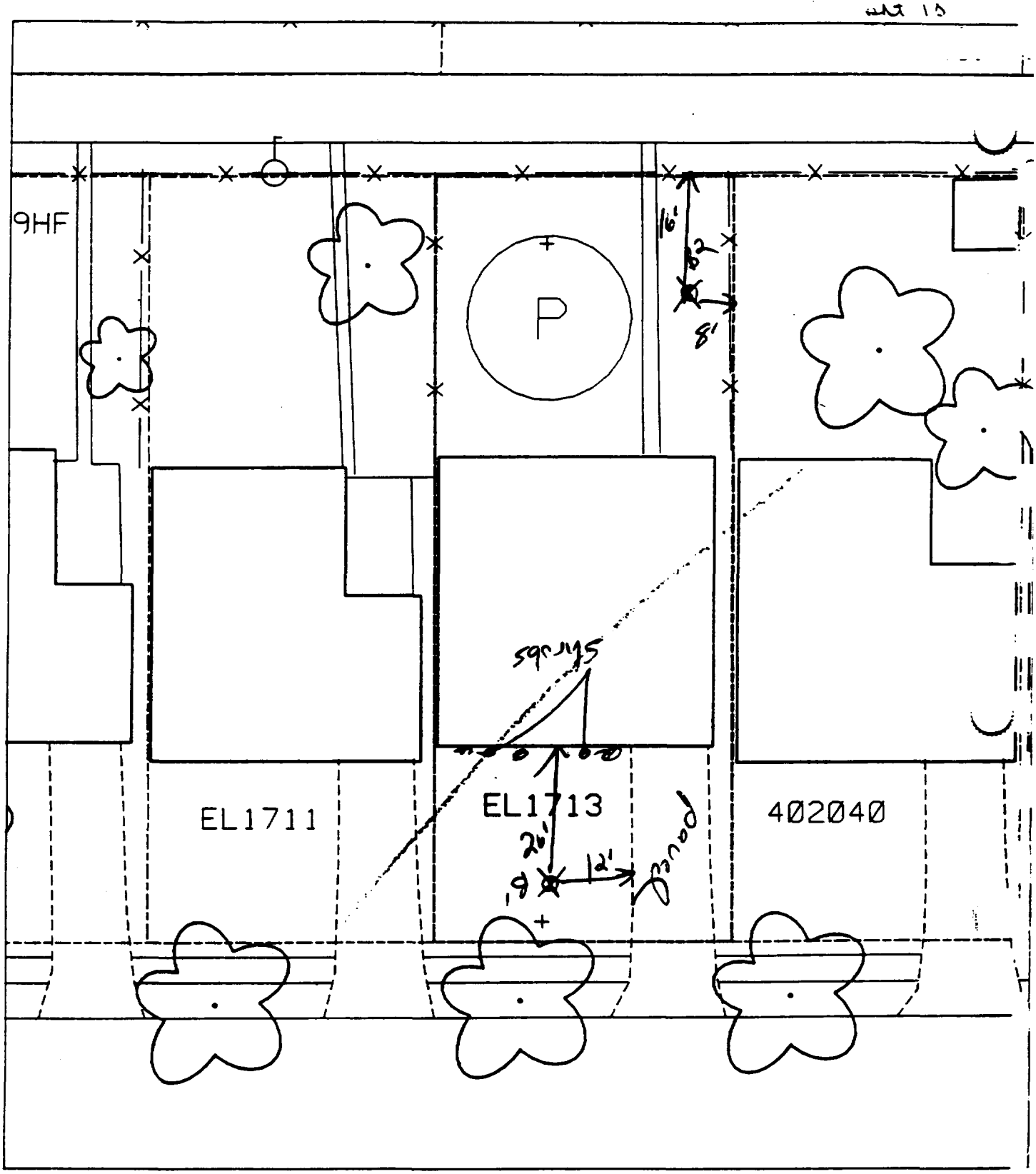

B1 26' south of house & 12' west of paved drive.

% paved 50%

B2 - 16' south of fence & 8' west of fence.

Att 5

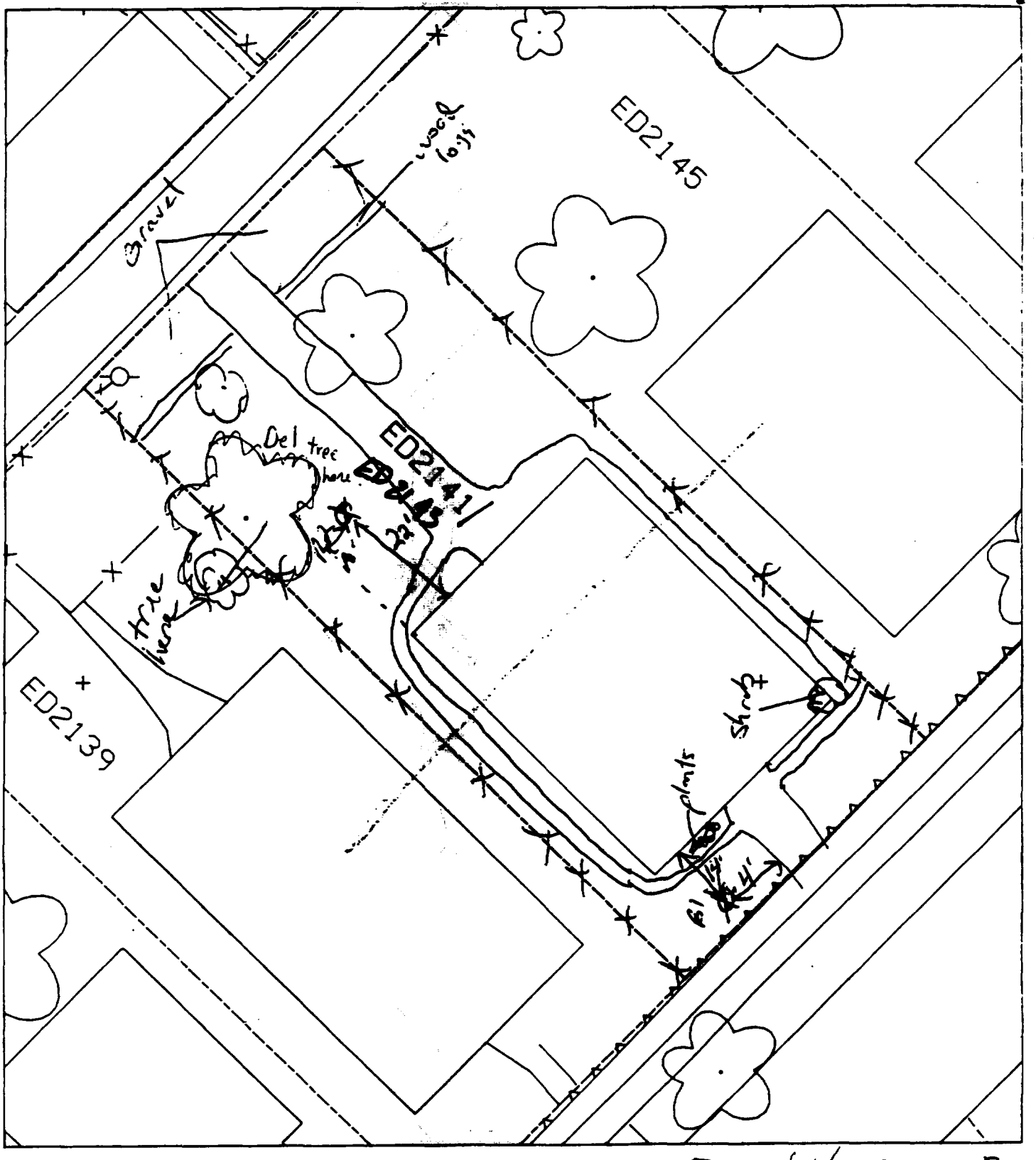

% paved + house - 50%

B1 - 14' south of house & 4' west of sidewalk.

B2 - 10' east of corner of house & 22' north of house.

31'

alt s

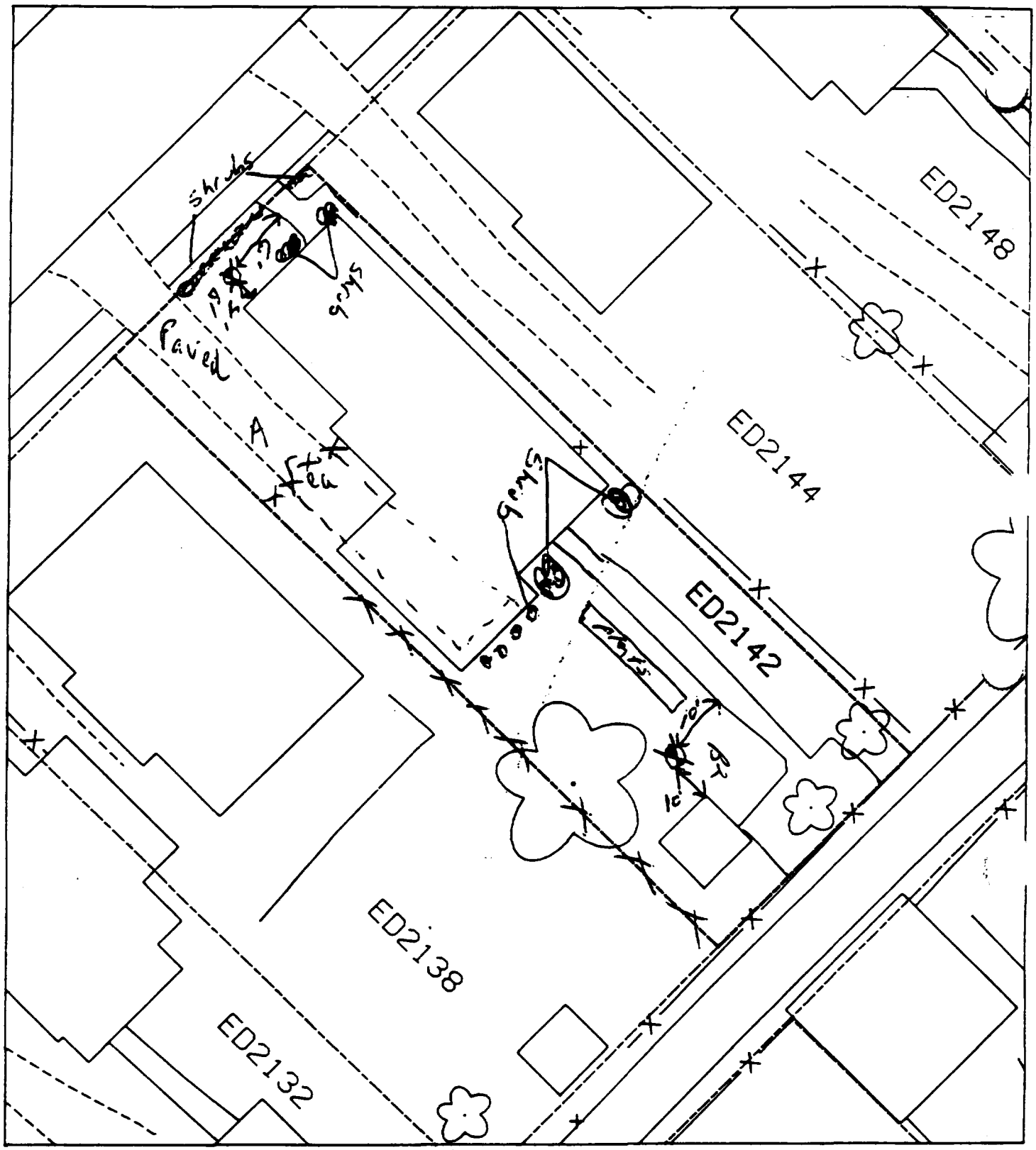

B1 – 6' west of sidewalk & 4' north of house.

To paved + house – 6

B2 – 10' west of sidewalk & 10' north of shed.

Sht 5

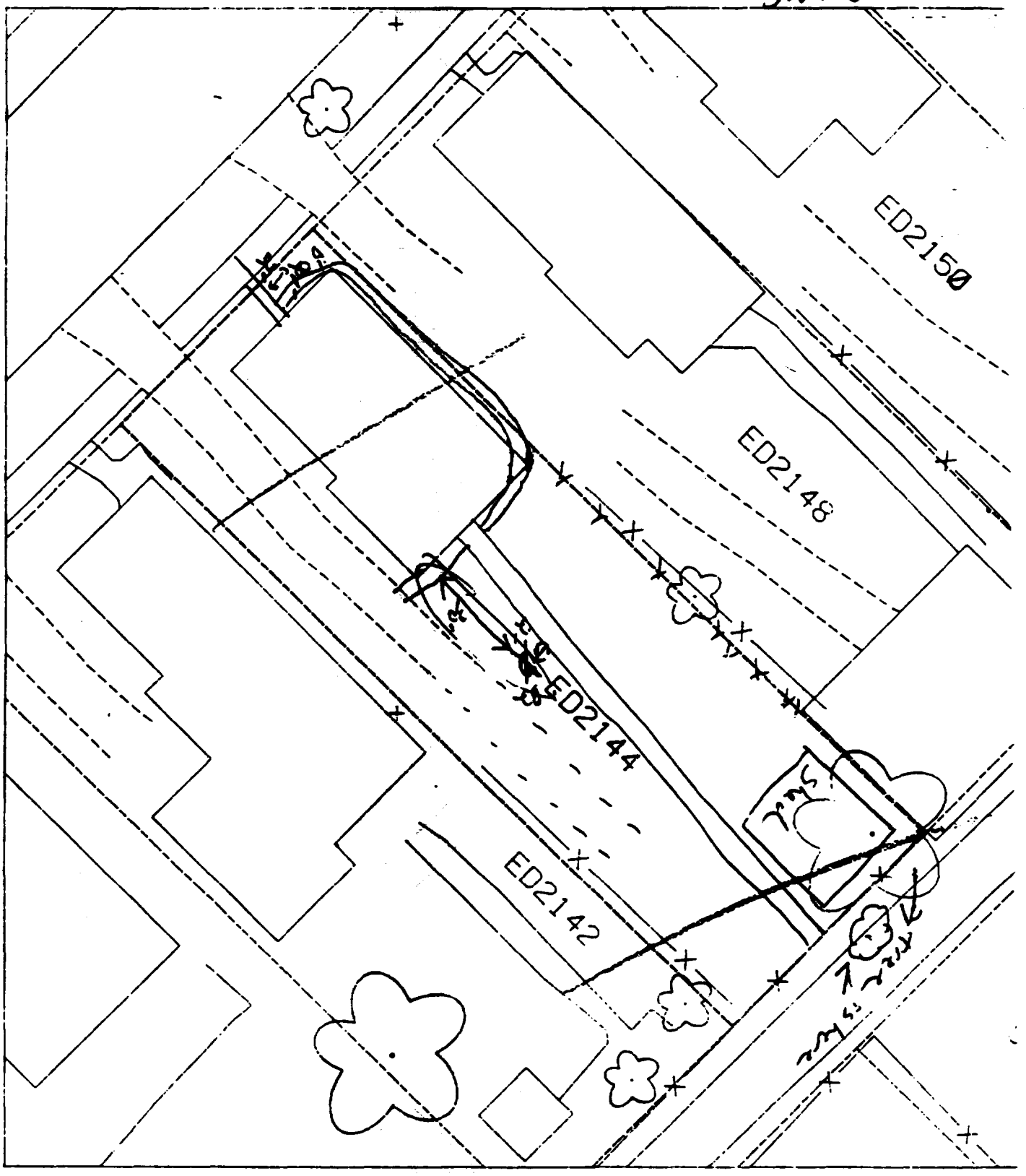

To panel & house – 70'

B' – 2' northeast of sidewalk leading to house & 1' ~~southeast~~ north of sidewalk going around house.

B² – 2' ~~east~~ west of sidewalk & 30' south ~~east~~ of back of house.

EE OK

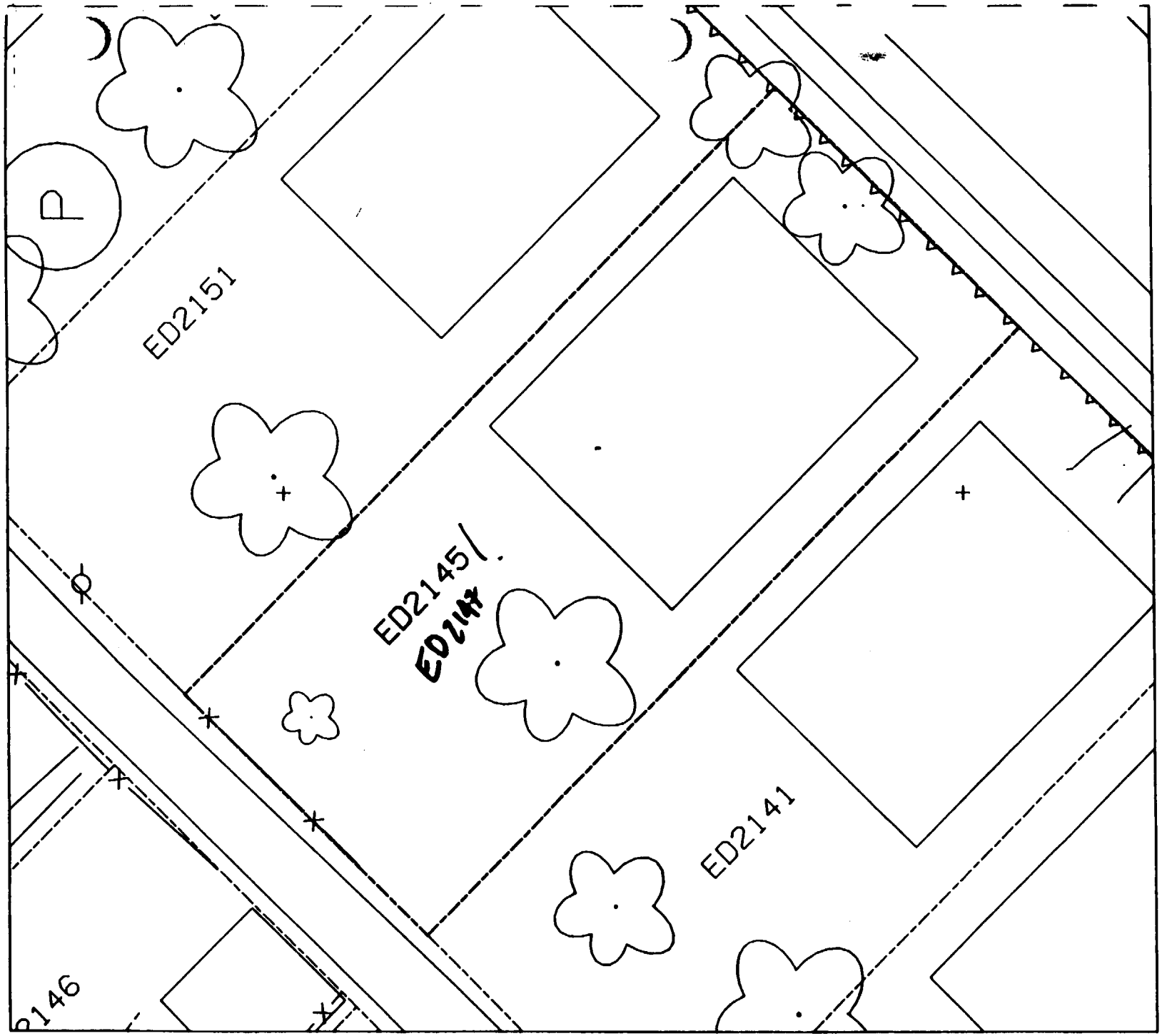
P
ED2151
ED2145
ED2141
146

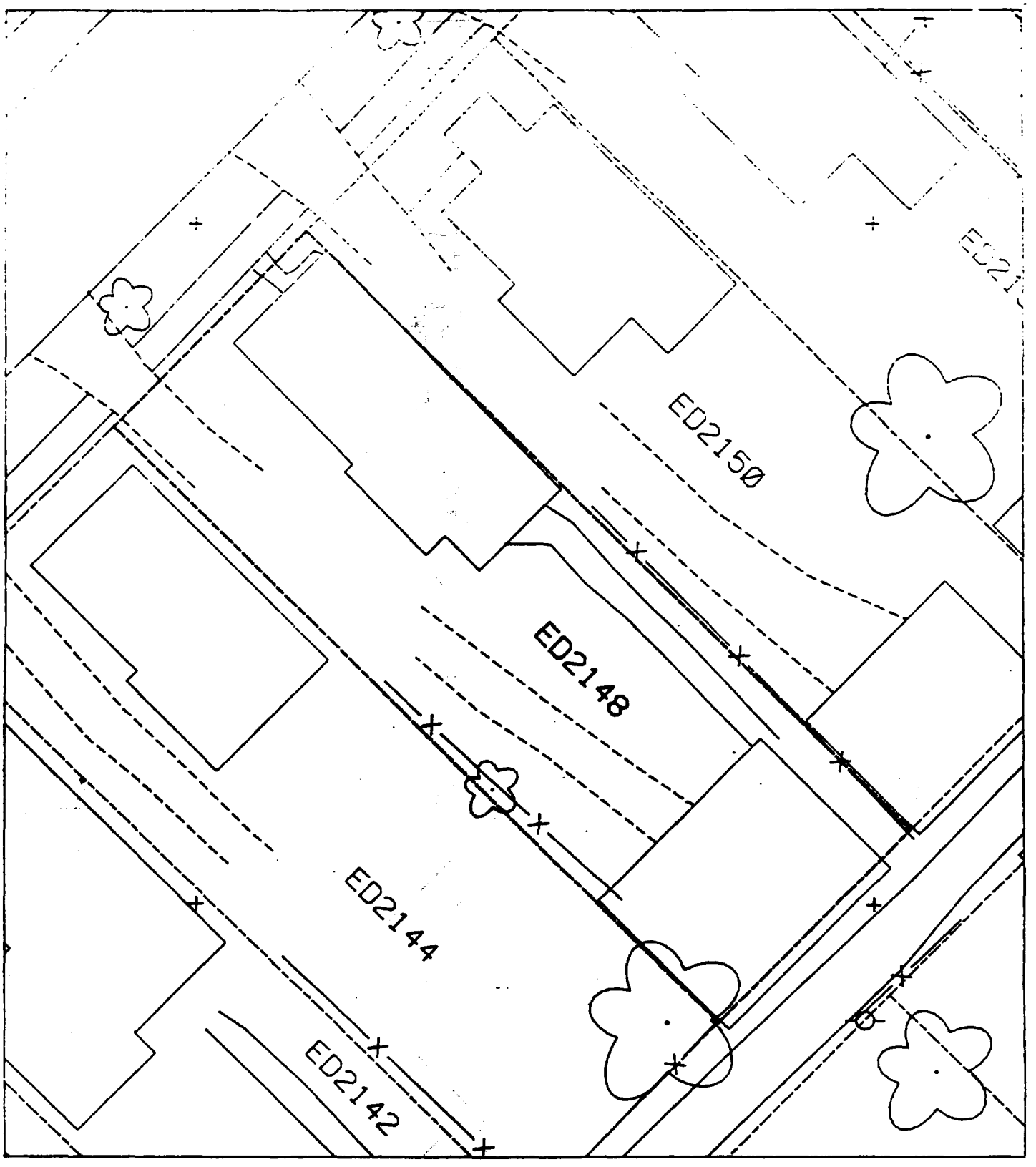
ED2150
ED2148
ED2144
ED2142

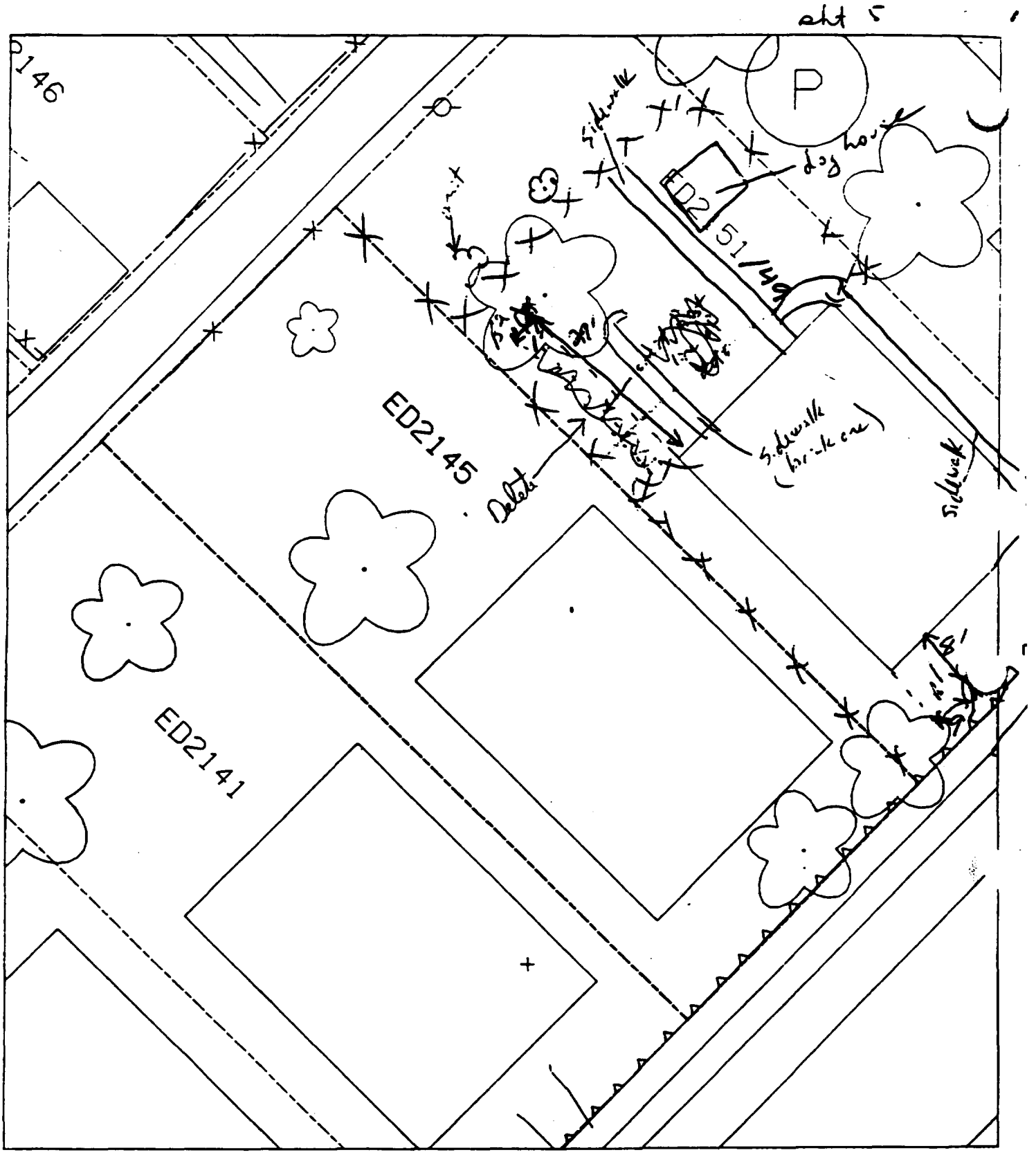

Paved House 40%

B1 - 7' south of house & 9' east of corner of house.

B2 - 29' north of house & 1' east of corner of house.

741

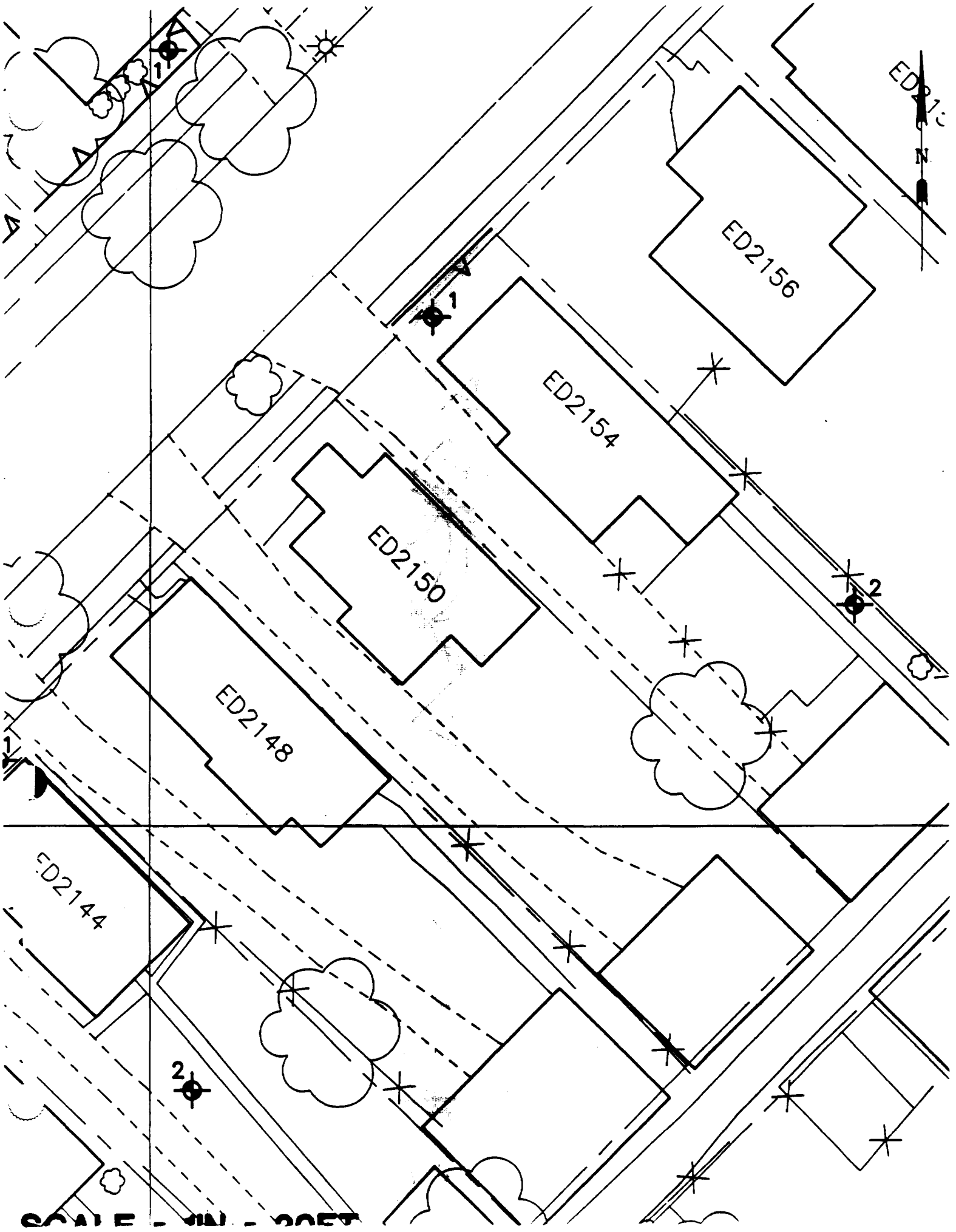
ED2156
ED2154
ED2150
ED2148
ED2144
N
1
2

Si+5

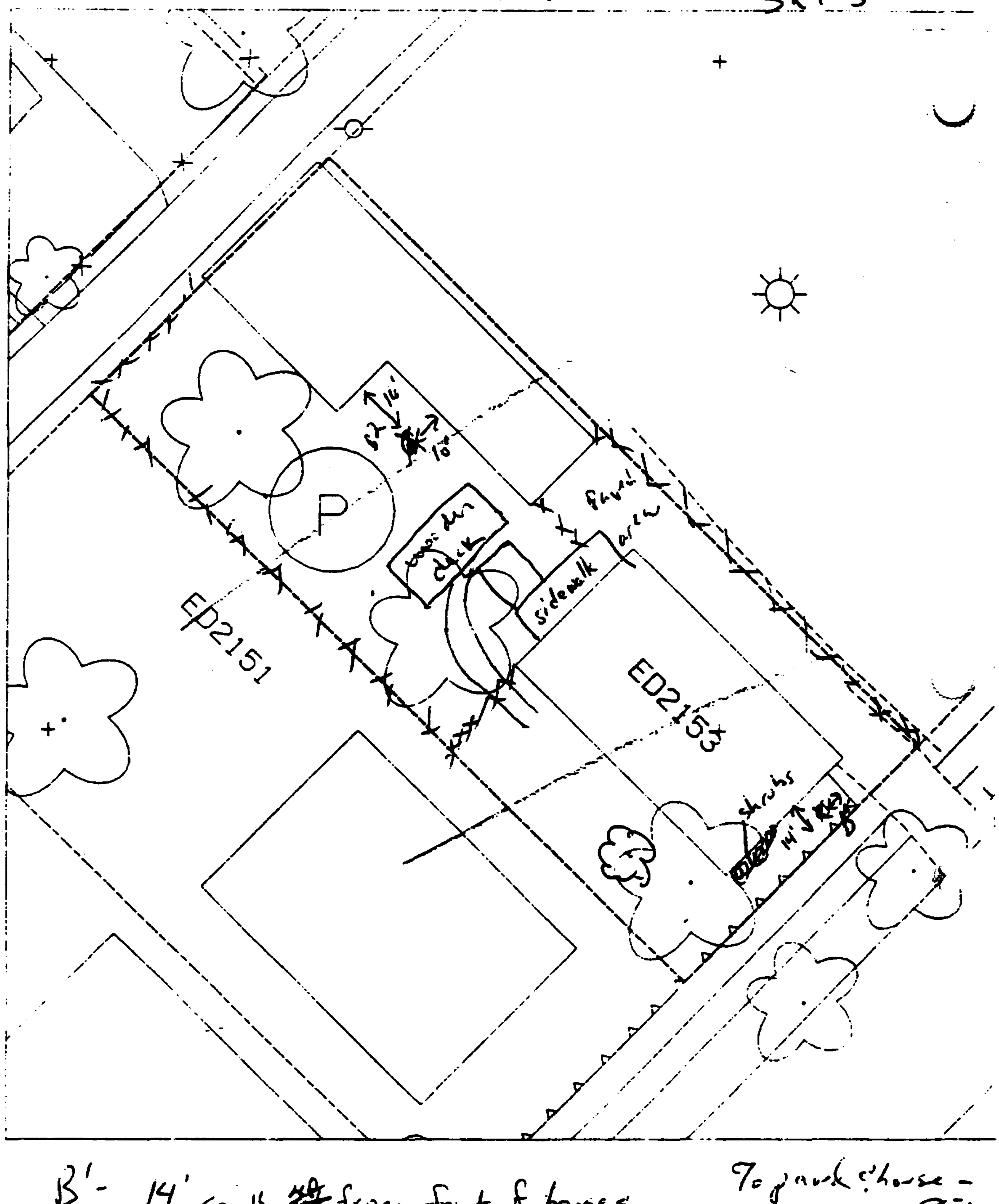

B¹- 14' south ~~[illegible]~~ from front of house & 5' ~~south~~ ~~[illegible]~~ west of driveway.

To park & house - 85%

B² - 10' ~~[illegible]~~ west of garage & 16' south ~~[illegible]~~ of corner of garage.

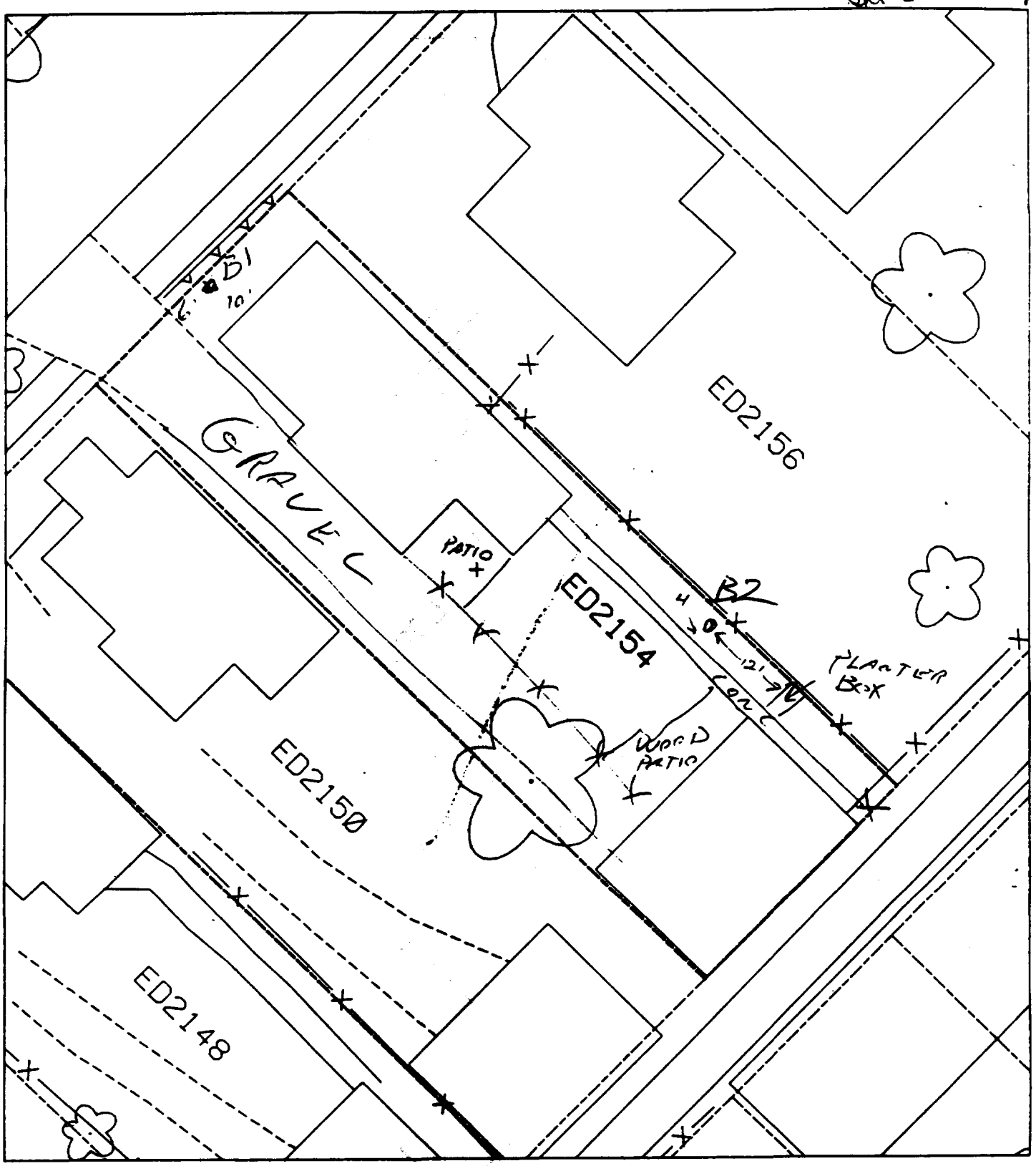

45% paved

B1 — 10' NORTH OF HOUSE
6' EAST OF DRIVEWAY

B2 — 12' N. PLANTER BOX
1' E OF SIDEWALK

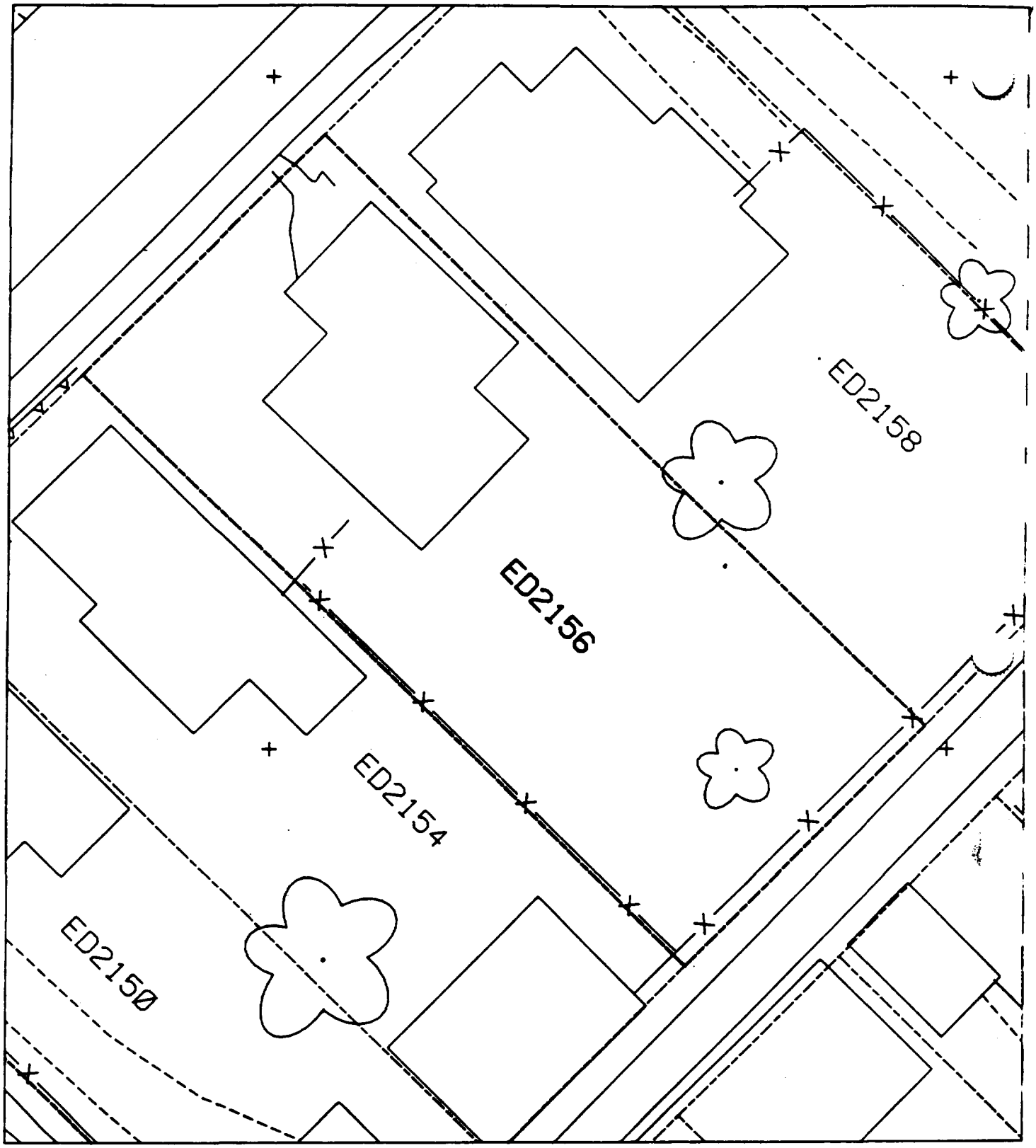
ED2158
ED2156
ED2154
ED2150

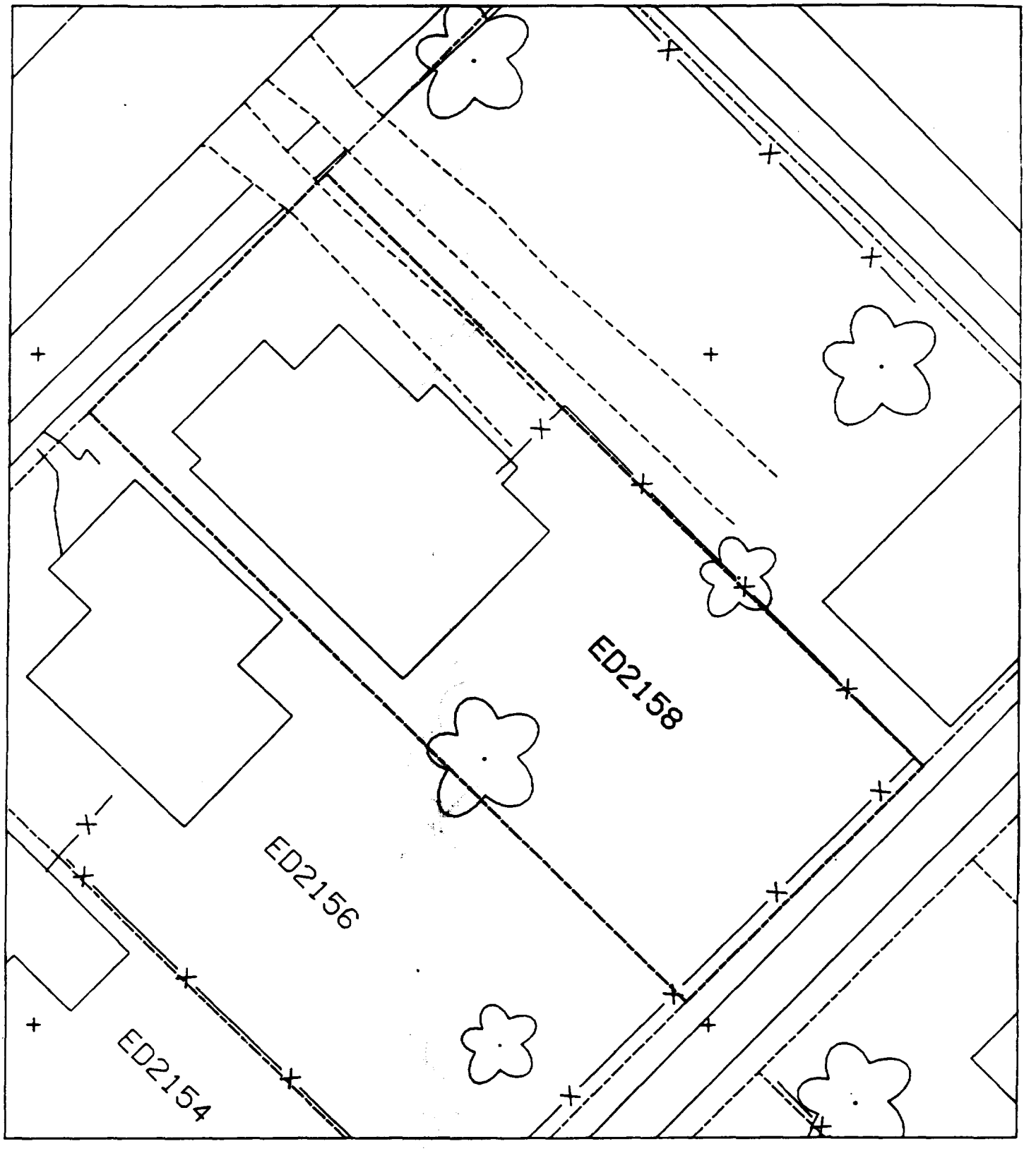

alt 55

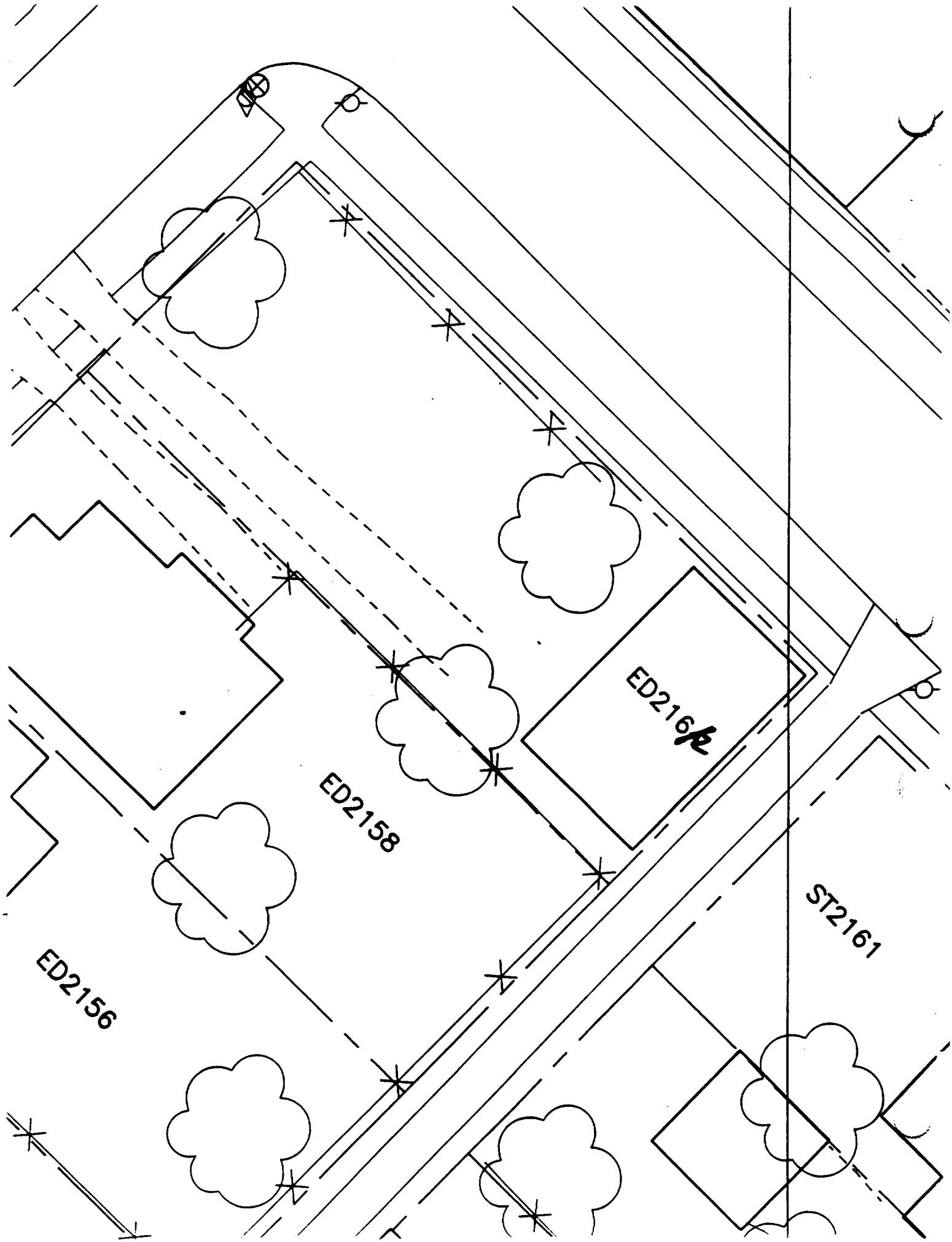
ED2156
ED2158
ED2162
ST2161

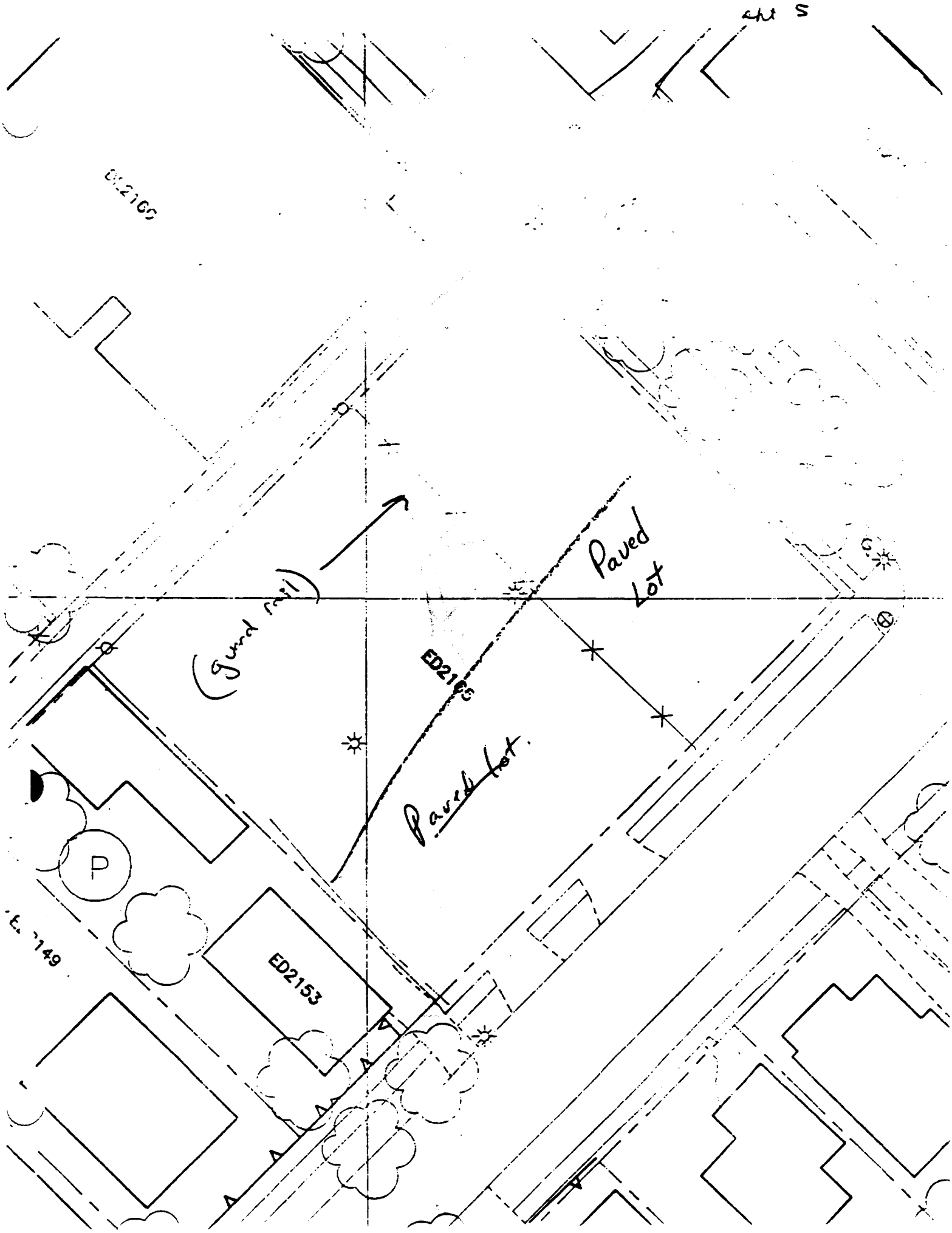
Paved Lot
(Guard rail)
ED2166
Paved lot.
P
ED2153

alt 5

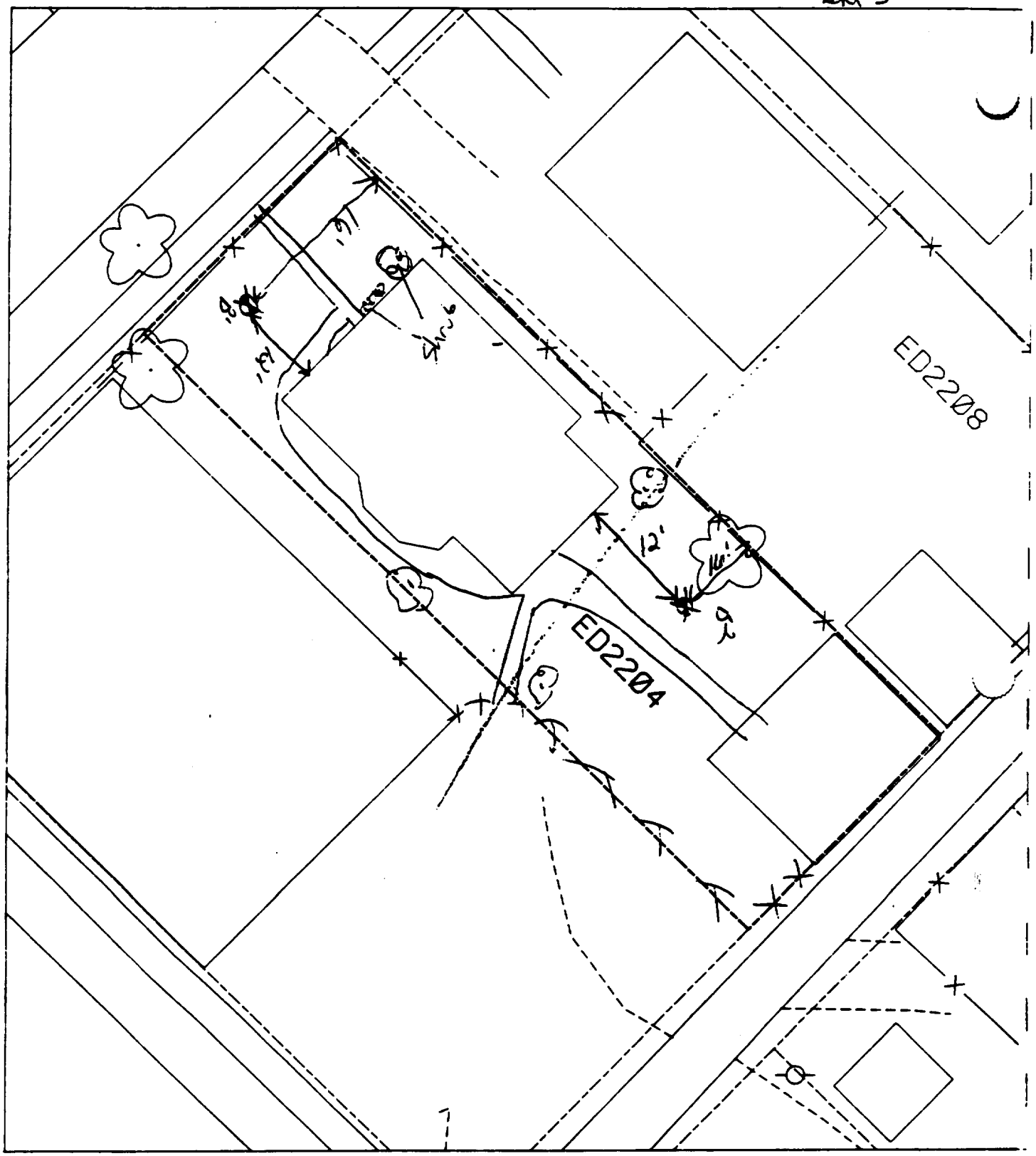

B' – 16' west of fence & 12' north of house.

% parcel + house 45%

B² – 12' south of house & 16' west of fence.

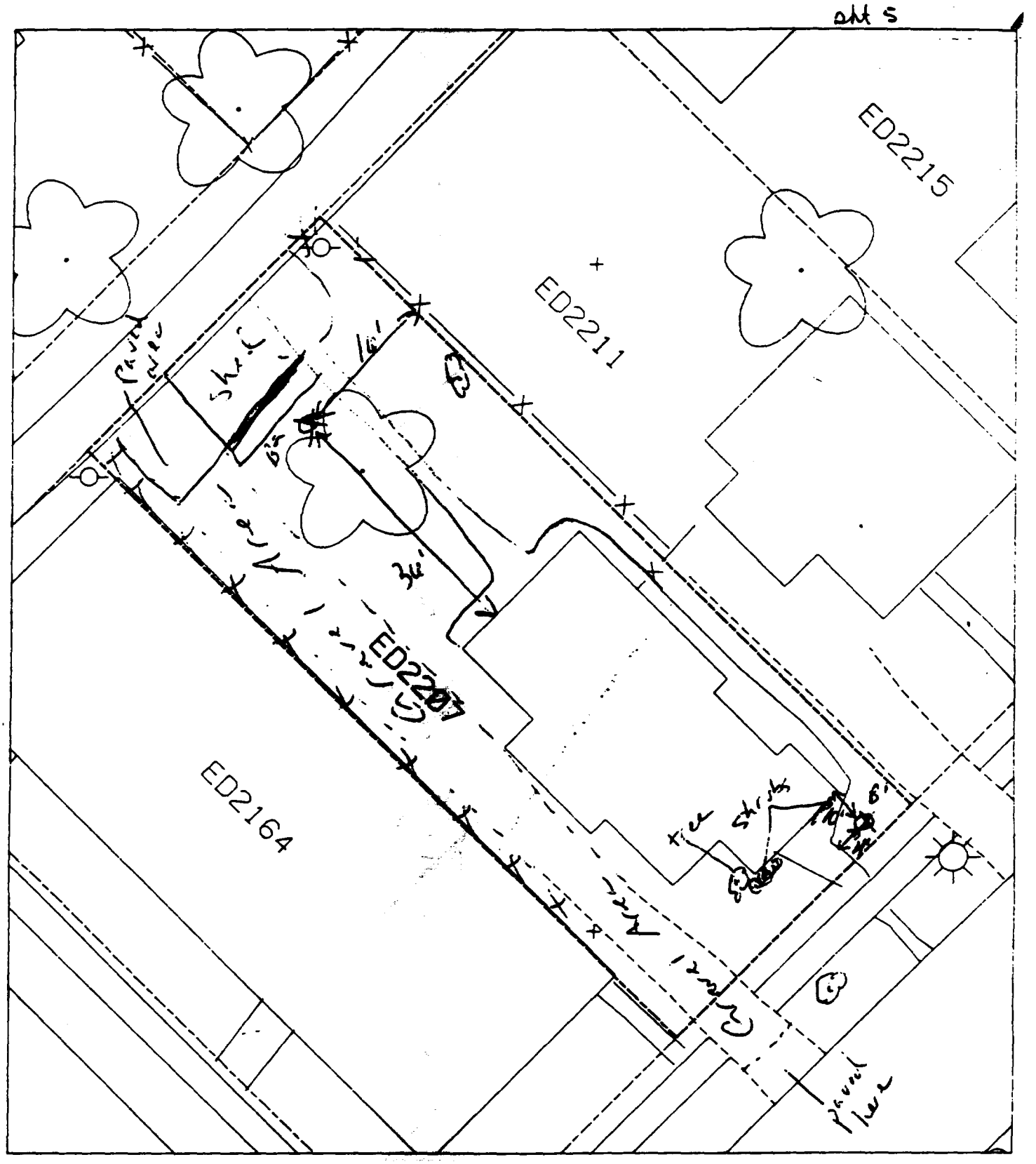

To paved house 65%

- 10' south of house & 4' east of sidewalk.

- 36' north of house & 16' west of fence.

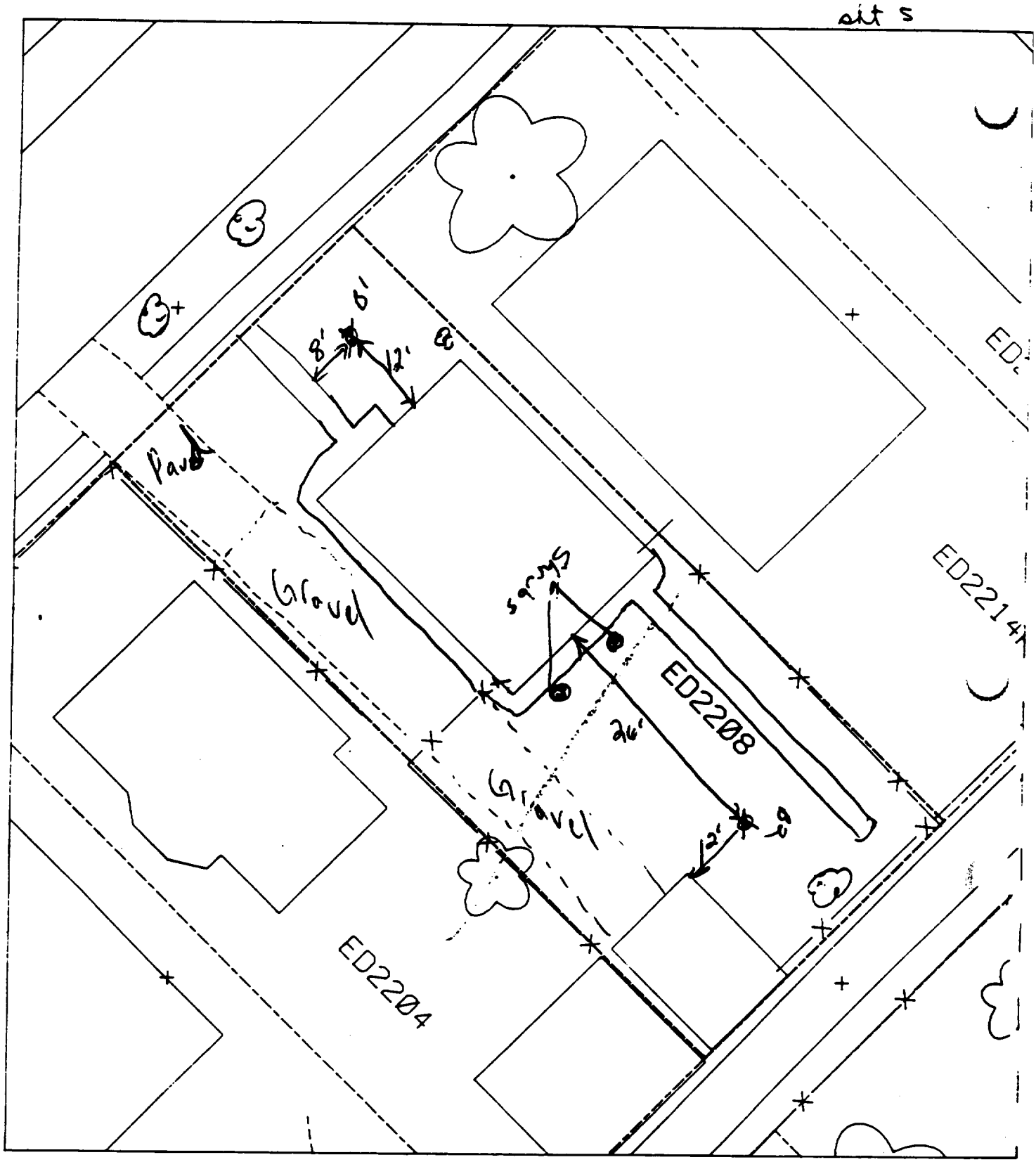

B1 - 8' east of sidewalk & 12' north of house. % paved + house - 55 ci

B2 - 26' south of house & 12' east of garage.

ckt 5

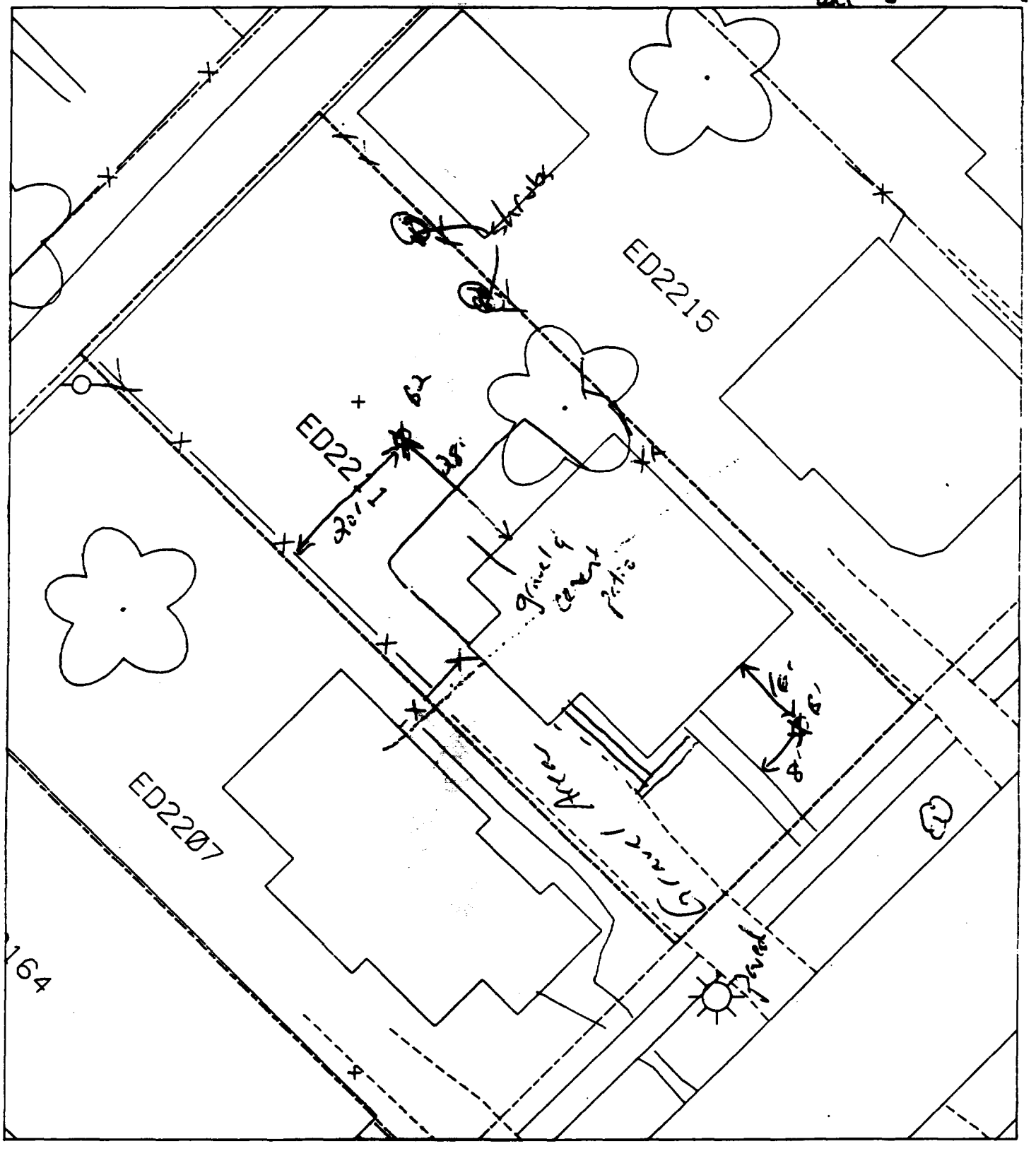

b1 - 16' south of house & 8' east of sidewalk.

b2 - 28' north of house & 20' east of fence.

To paved thouse 40%

ckt 37

103

ant 5

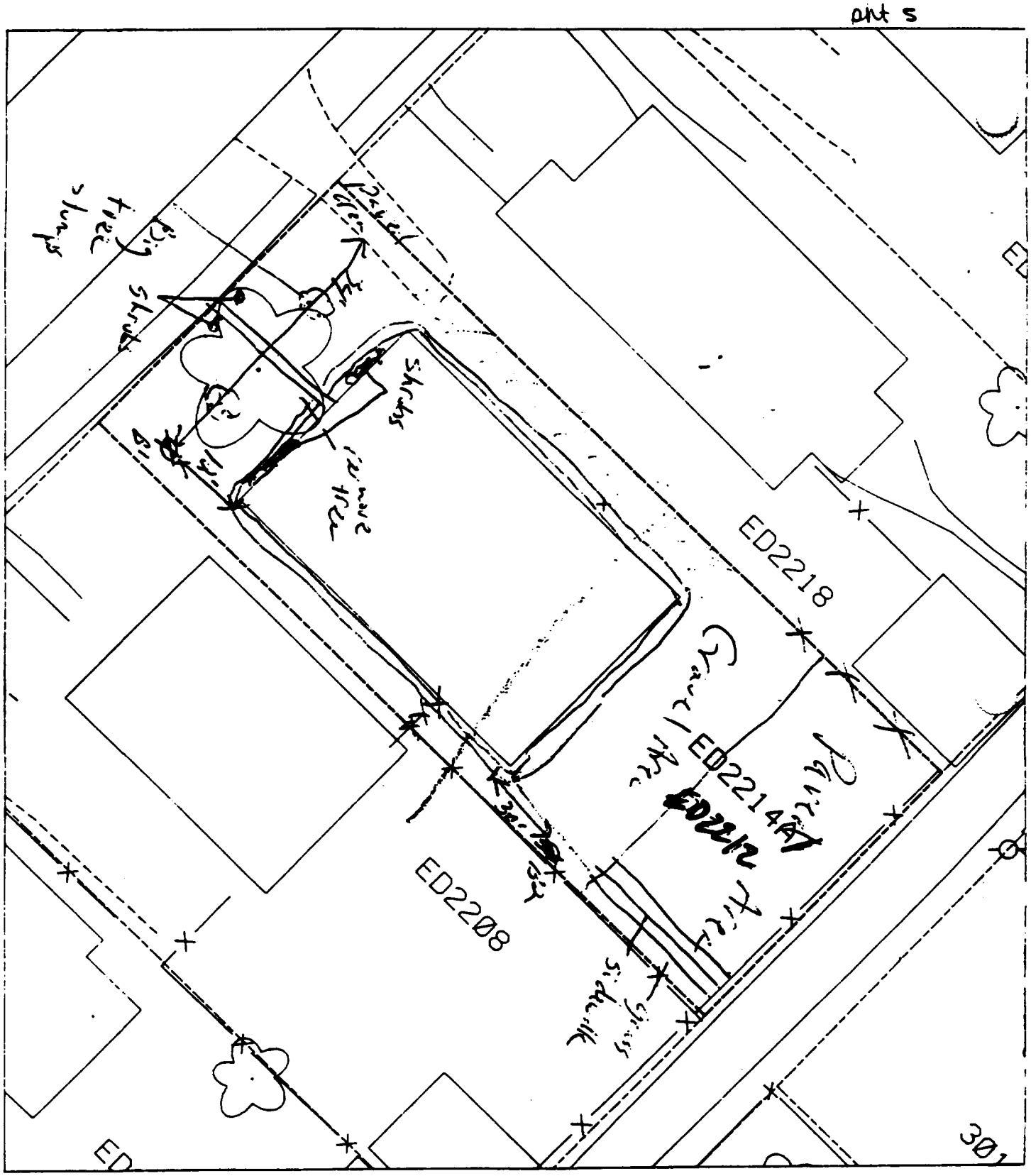

% paved + house 75%

B1 - 12' north of house & 34' west of drive.

B2 - 30' south of corner of house & 1' east of fence. 117 ✓

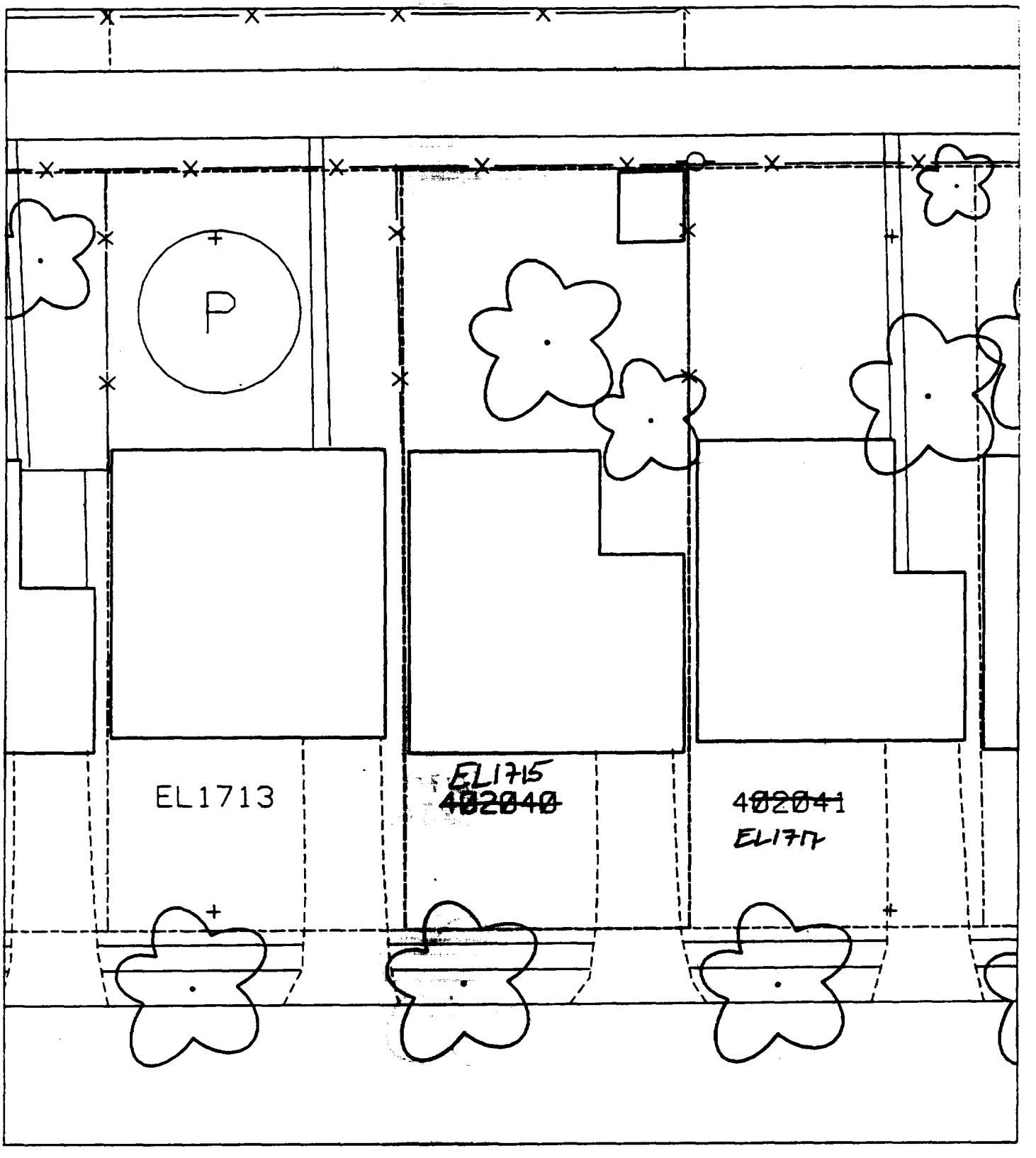
P
EL1713
EL1715
402040
402041
EL1717

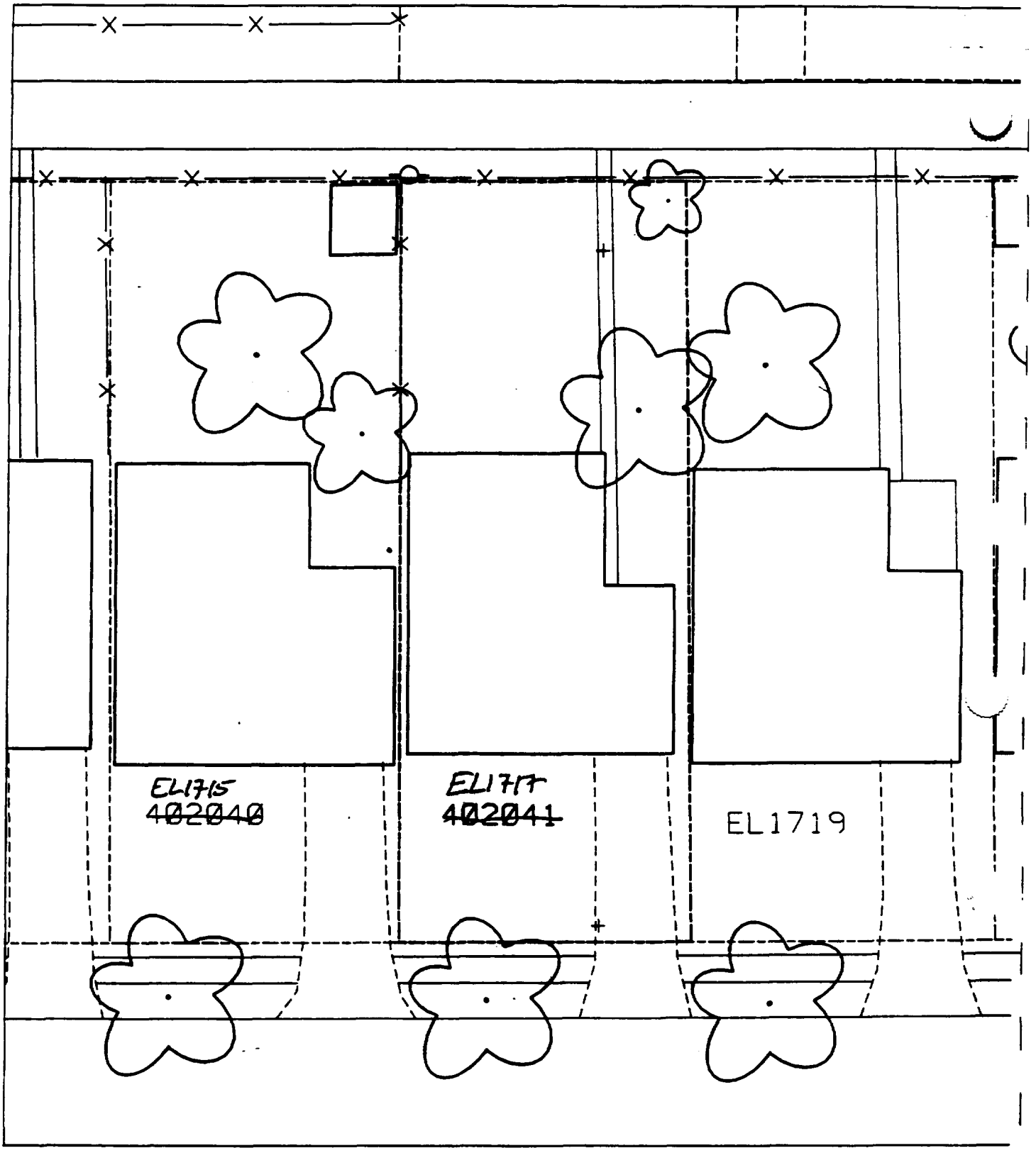
EL1715
402040
EL1717
402041
EL1719

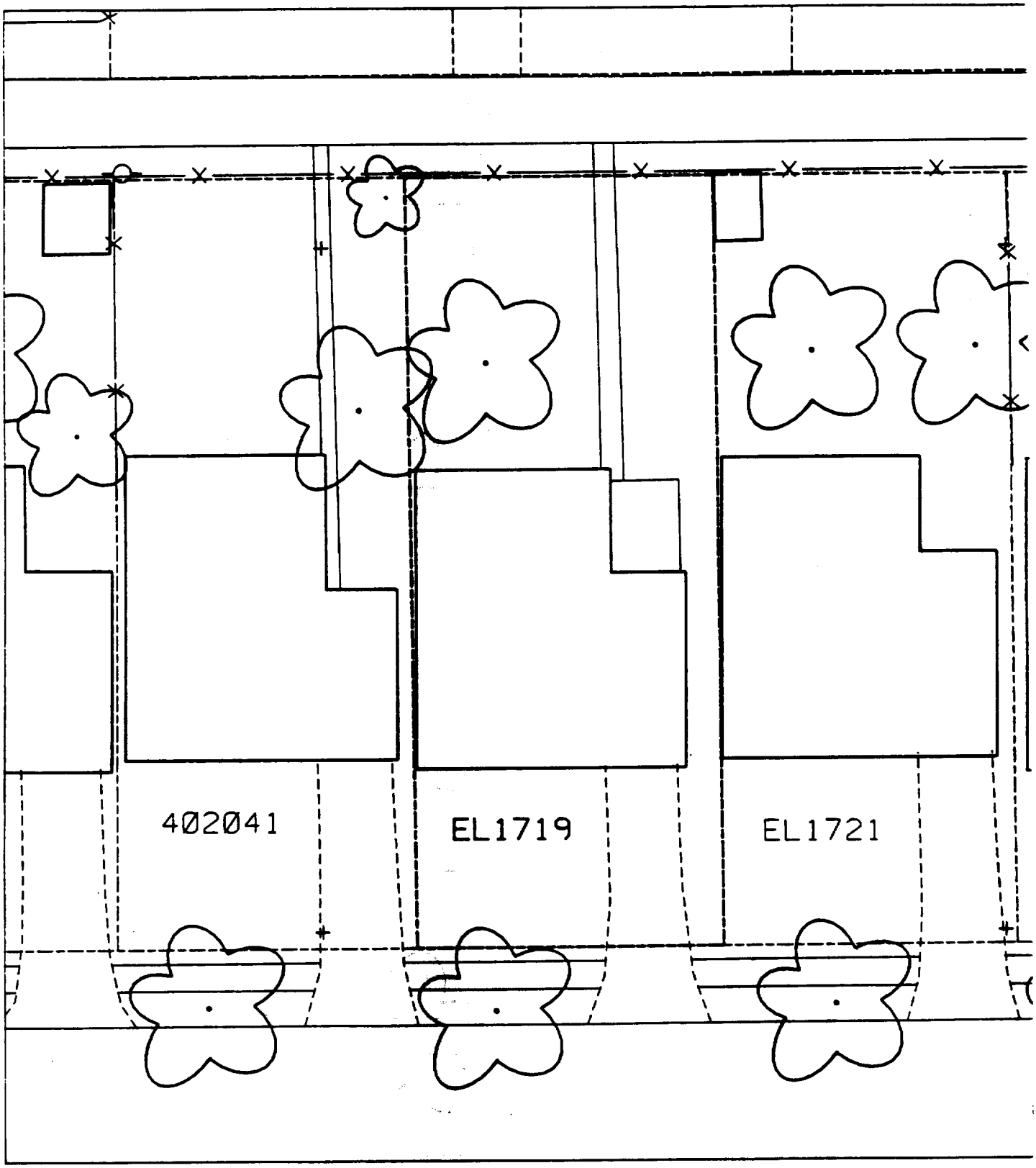
402041
EL1719
EL1721

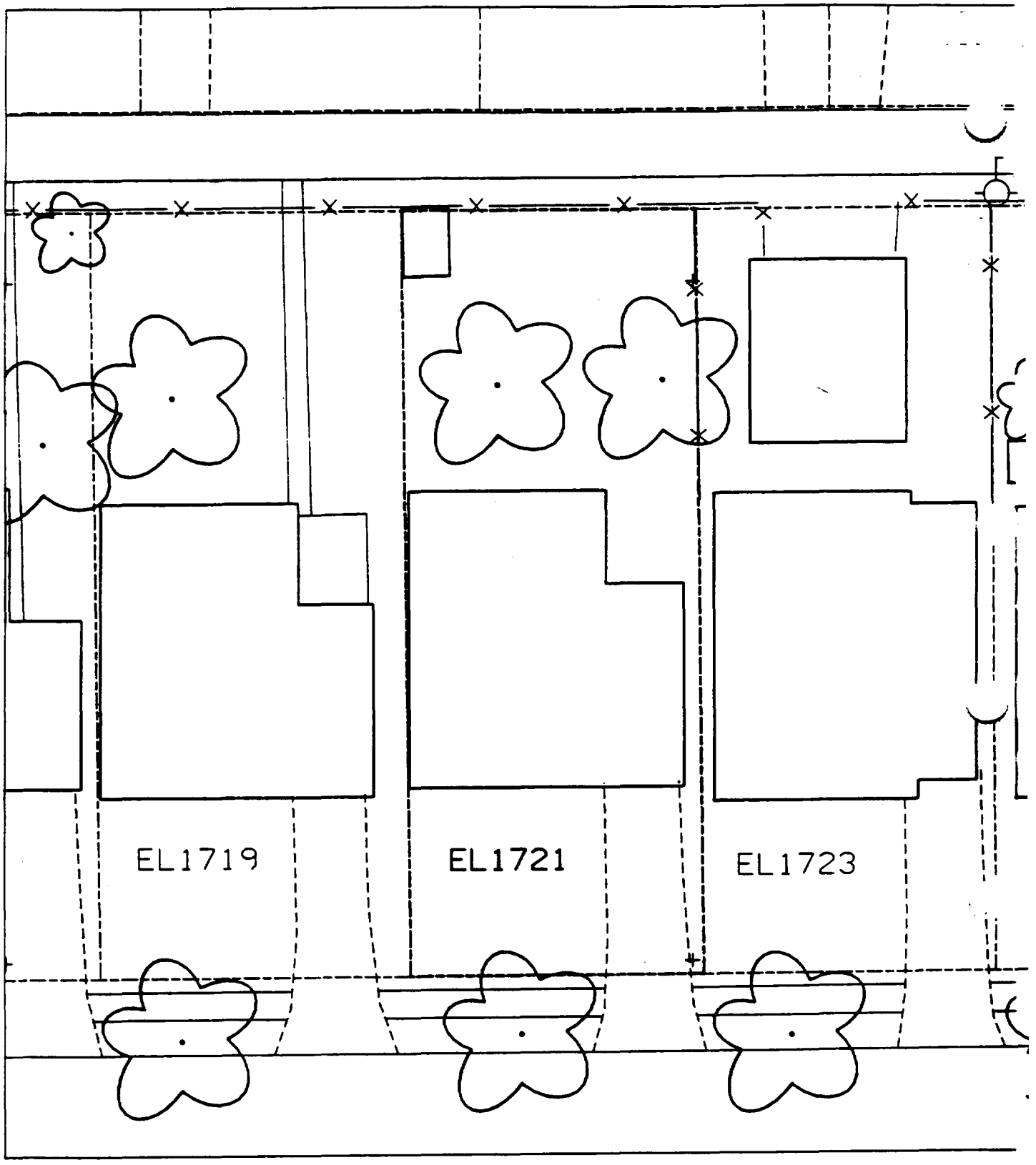
EL1719
EL1721
EL1723

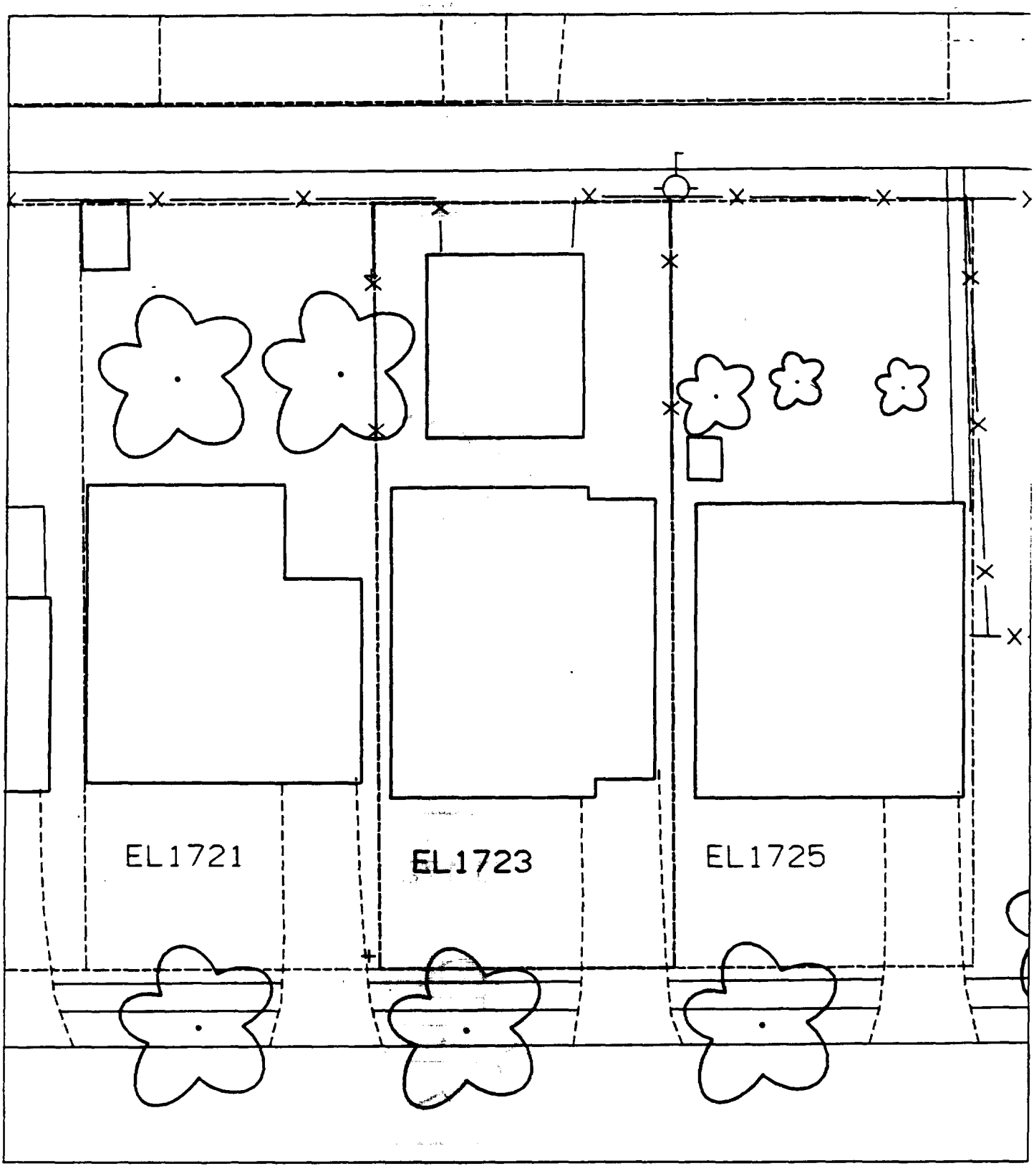
EL1721
EL1723
EL1725

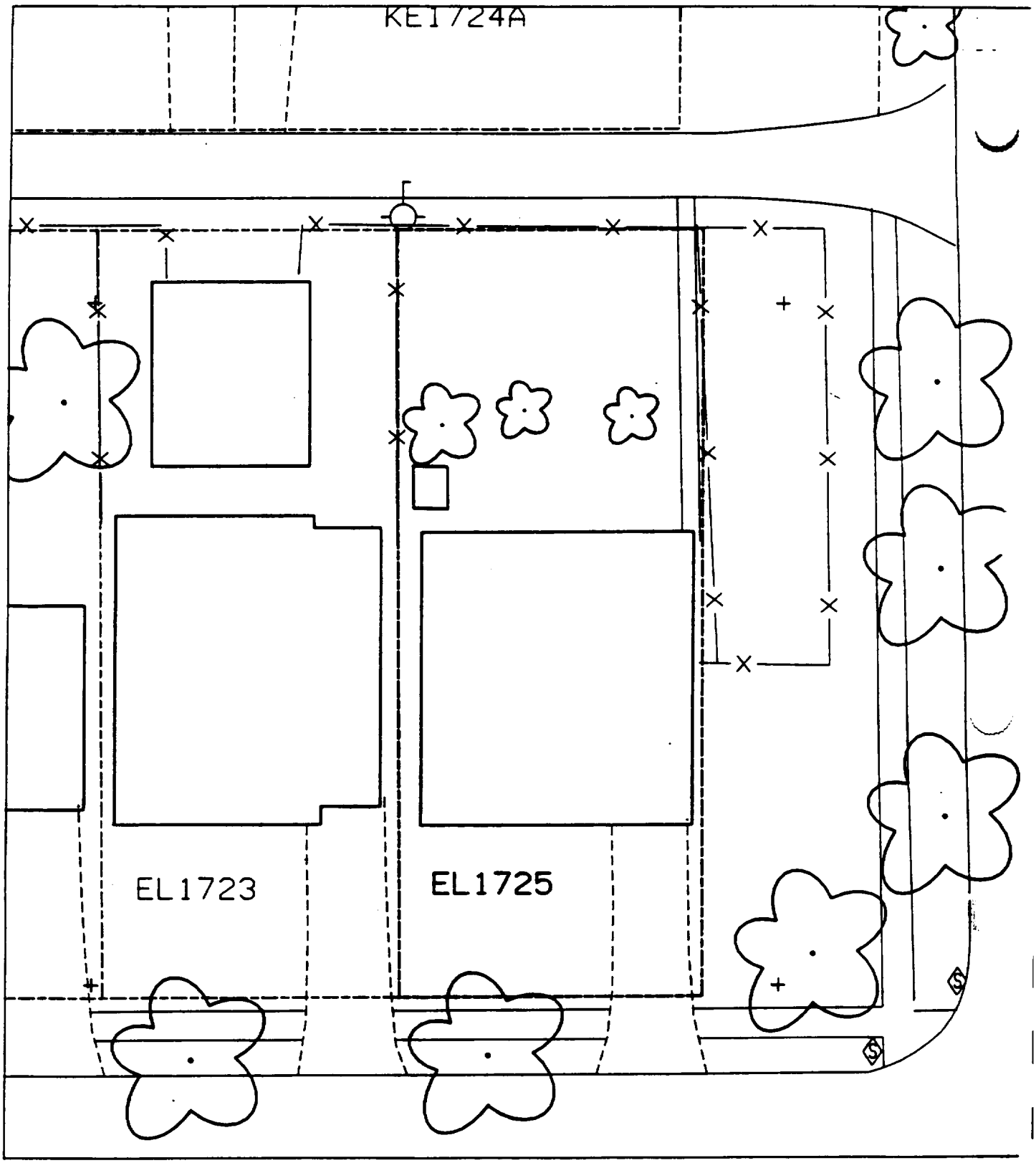
KE1724A
EL1723
EL1725

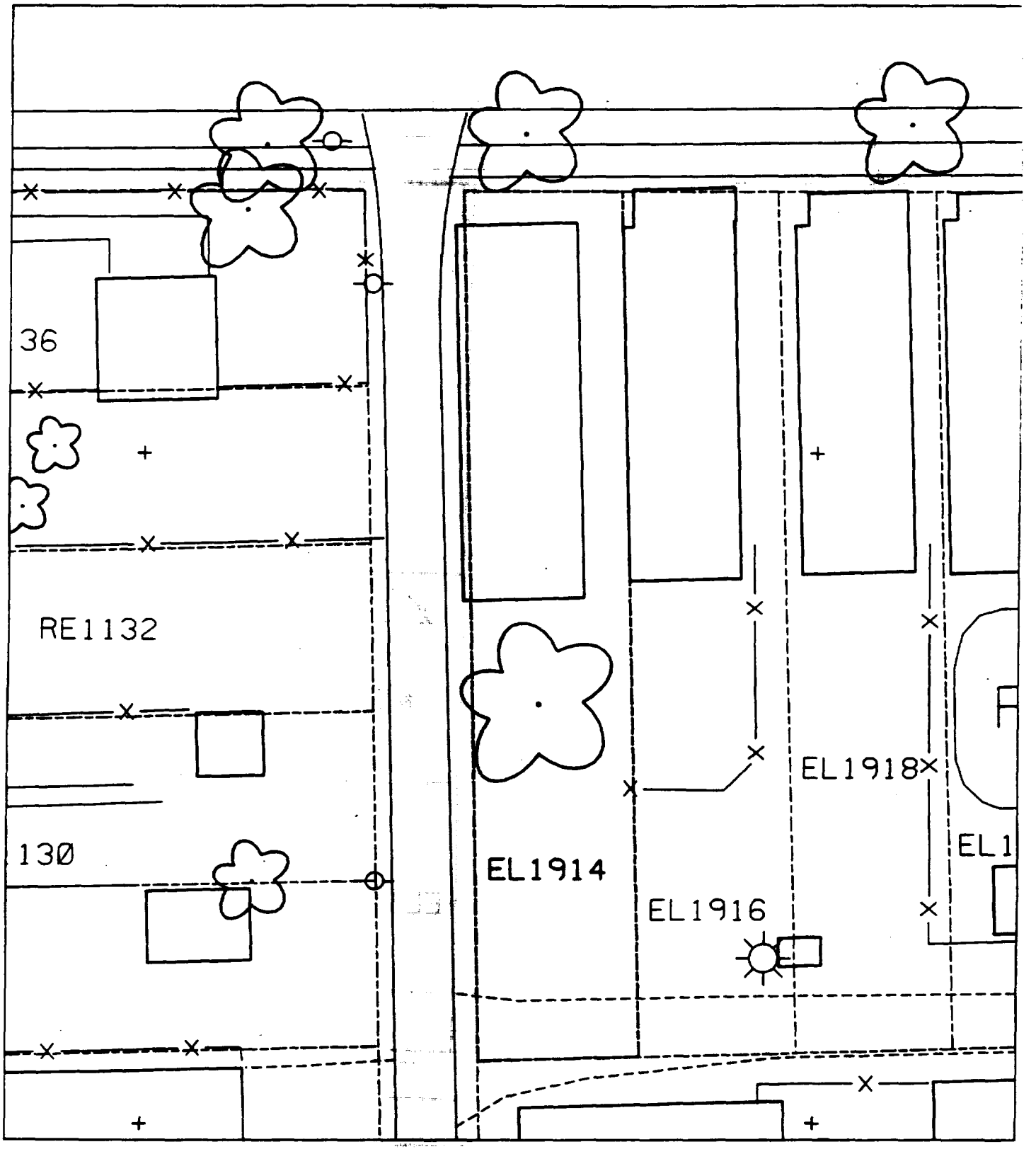
36
RE1132
130
EL1914
EL1916
EL1918
EL1

pht 18

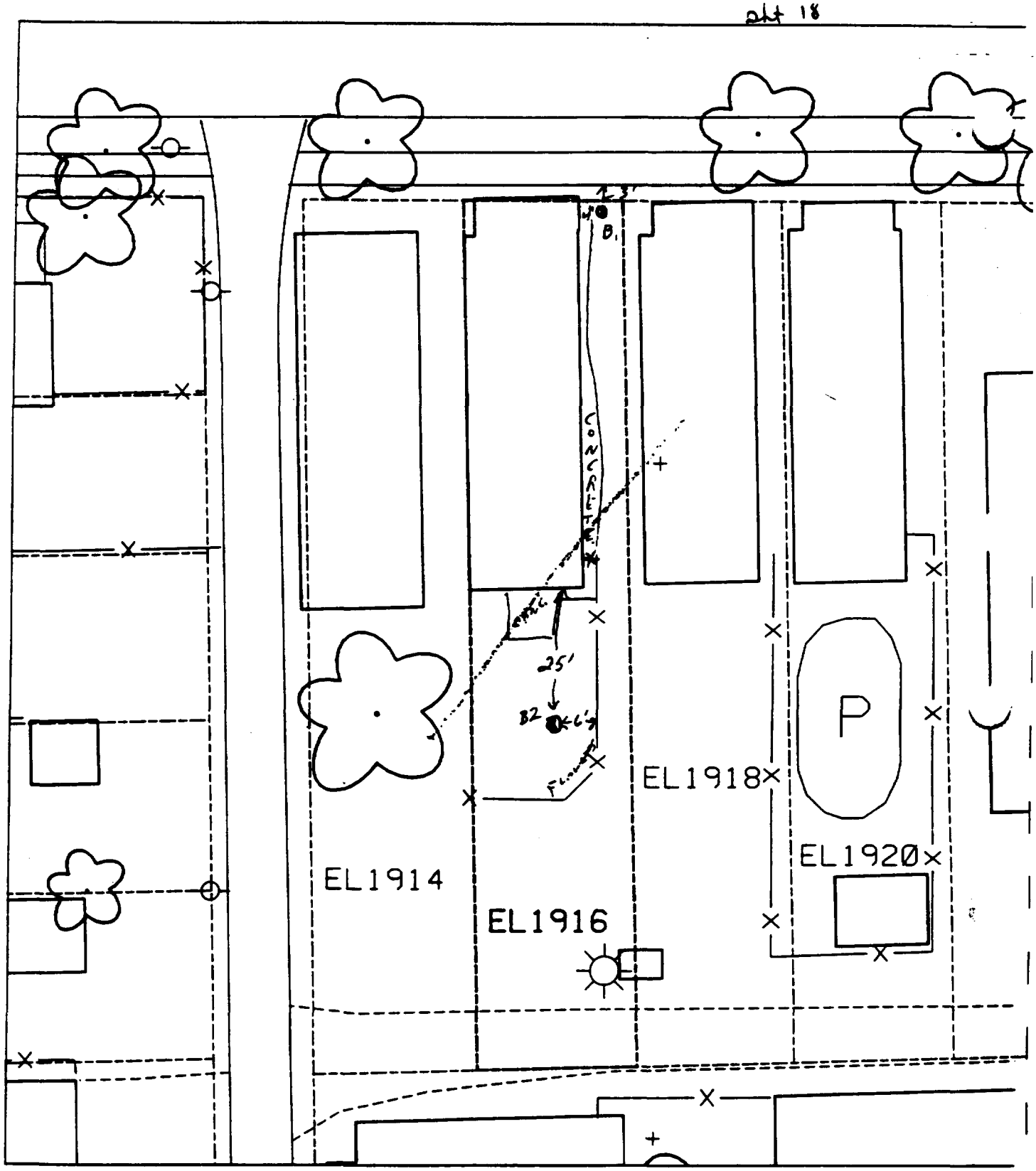

45 % paved + house

B1 – 4' EAST OF HOUSE
3' SOUTH OF SIDEWALK

B2 – 25' SOUTH OF HOUSE
6' WEST OF FENCE

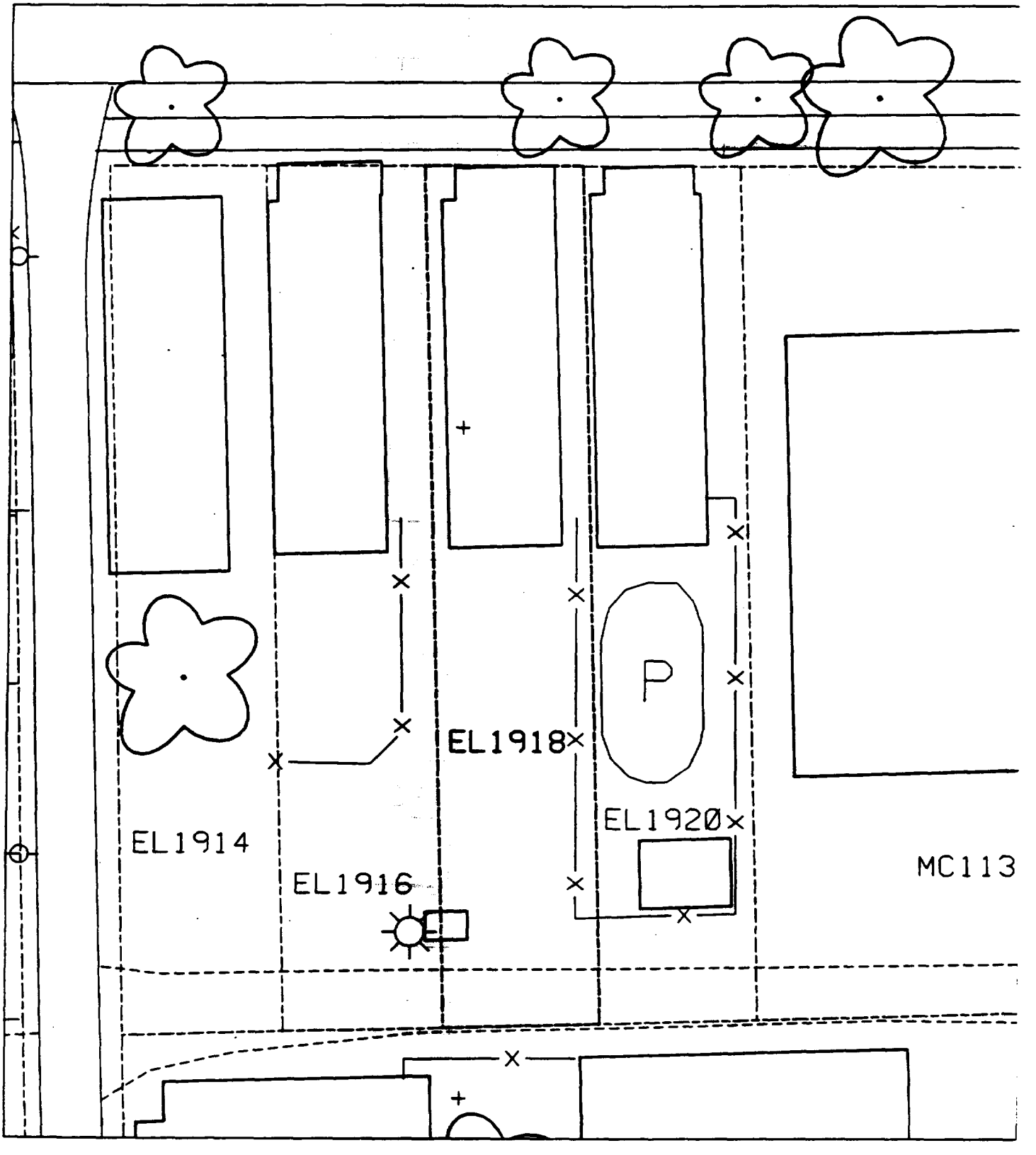
EL1914
EL1916
EL1918
EL1920
P
MC113

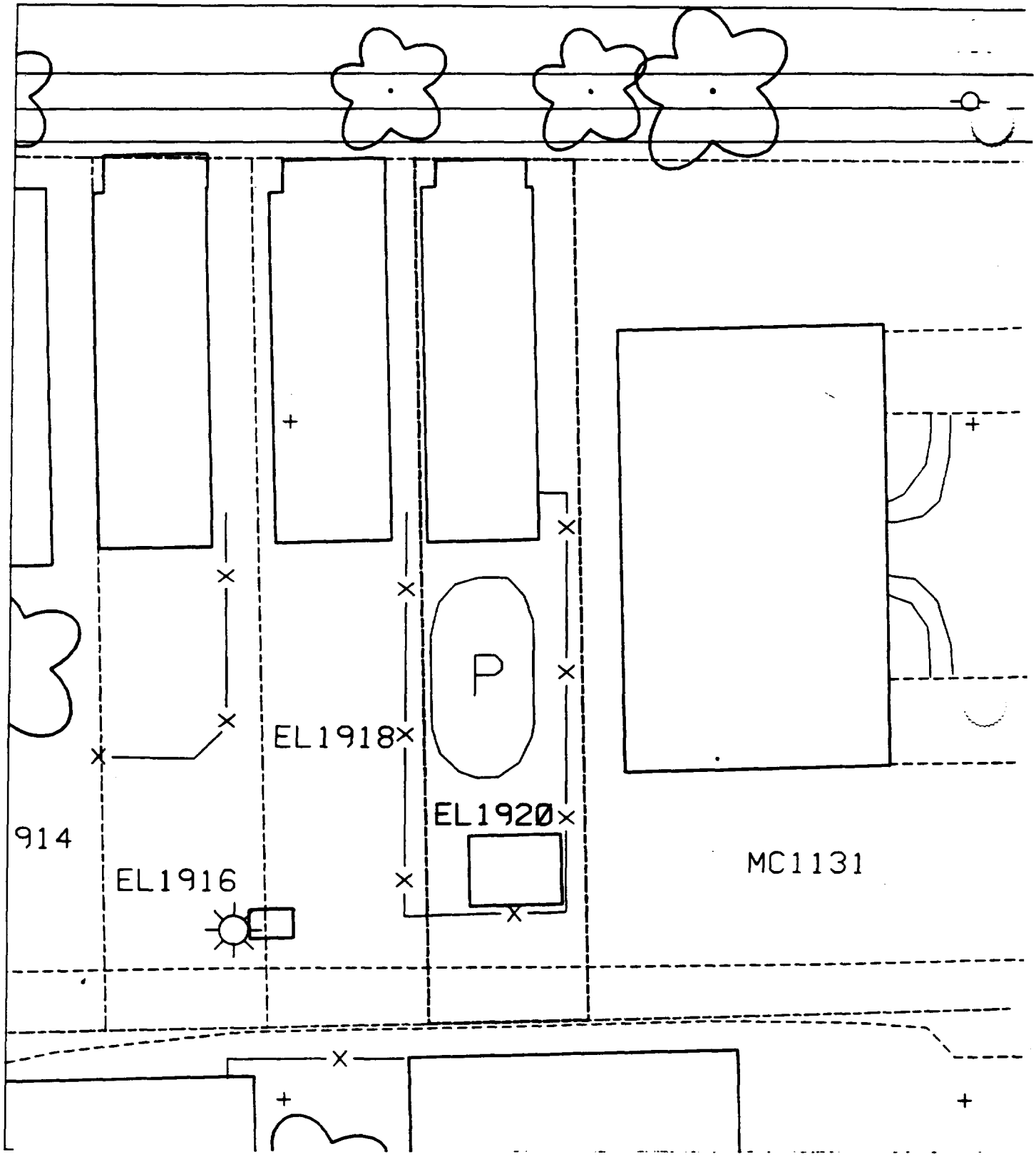
P
EL1918
EL1920
914
EL1916
MC1131

alt 20

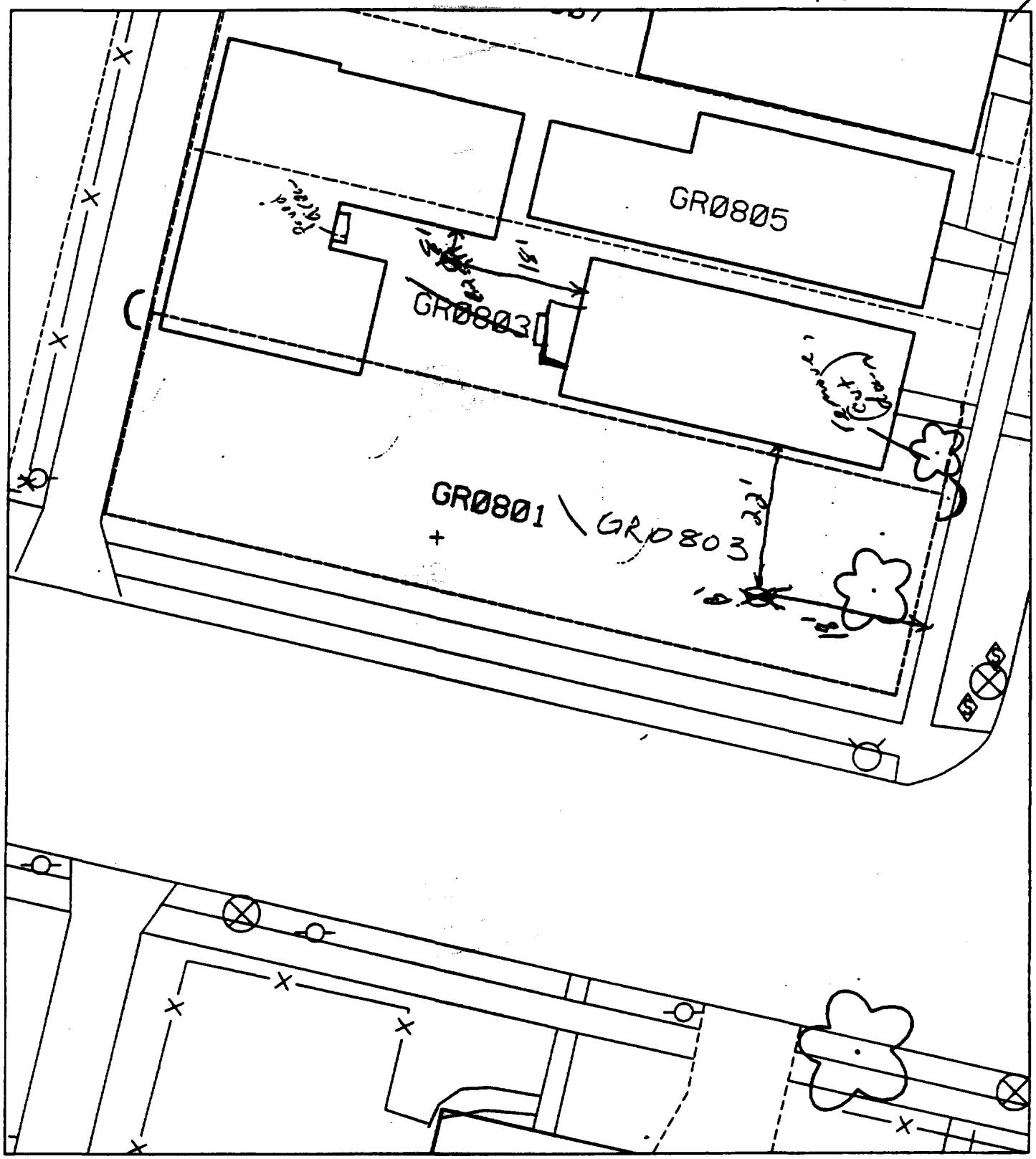

5' - 18' west of sidewalk & 22' south of house. 7% paved + house - 30%

B2. 8' south of house & 18' west of back of 801-03.

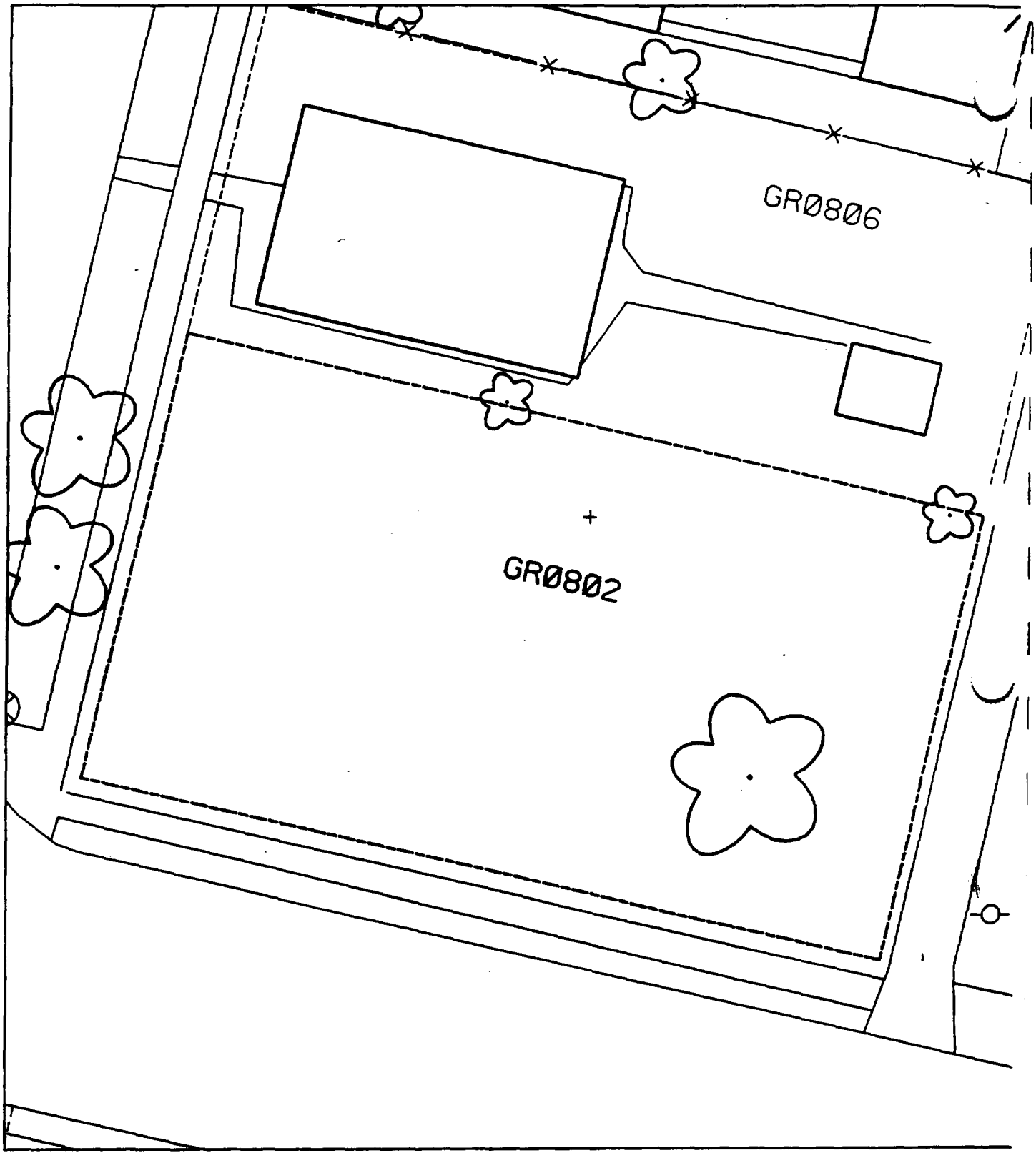
GR0806
GR0802

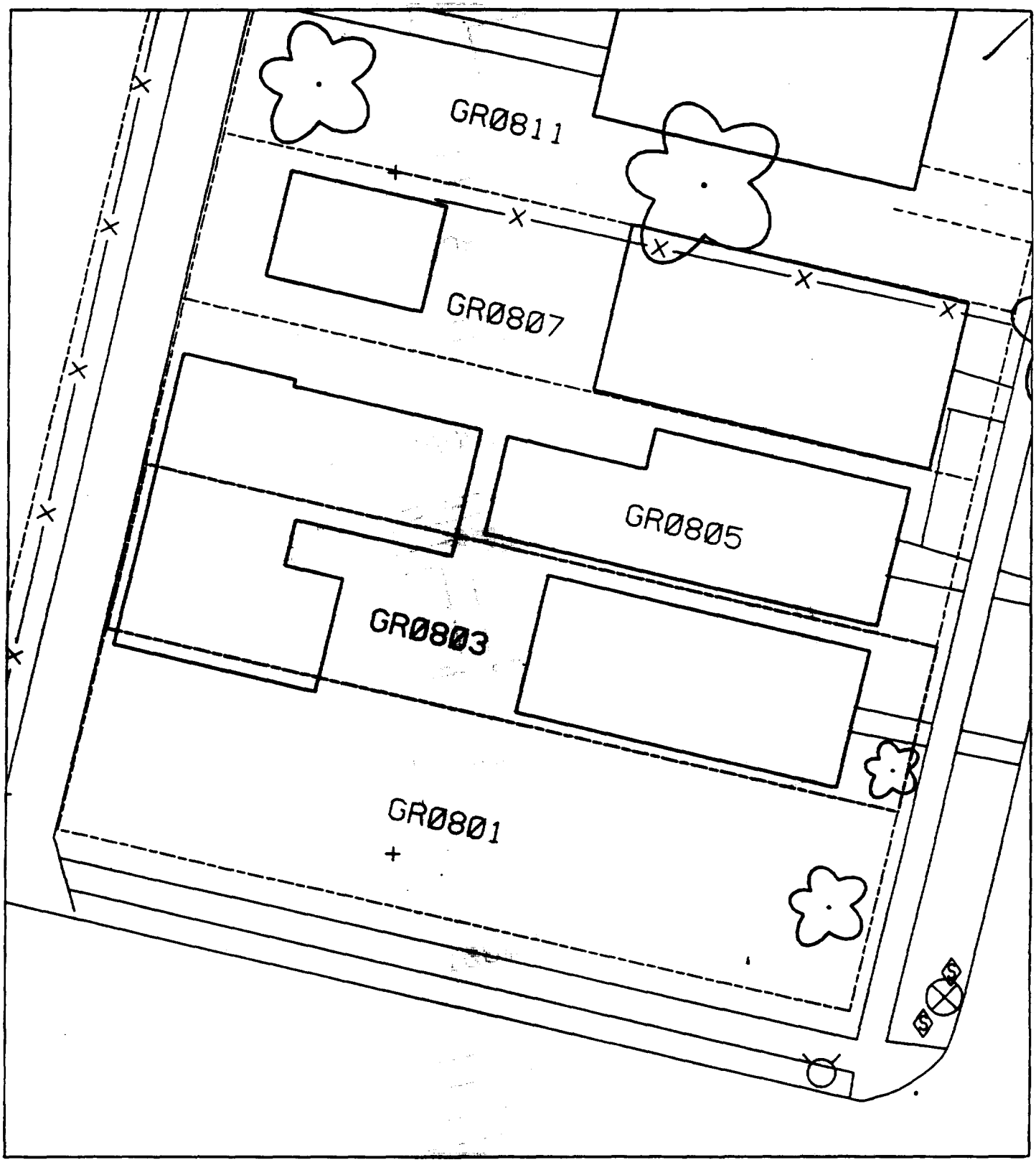
GR0811
GR0807
GR0805
GR0803
GR0801

alt 20

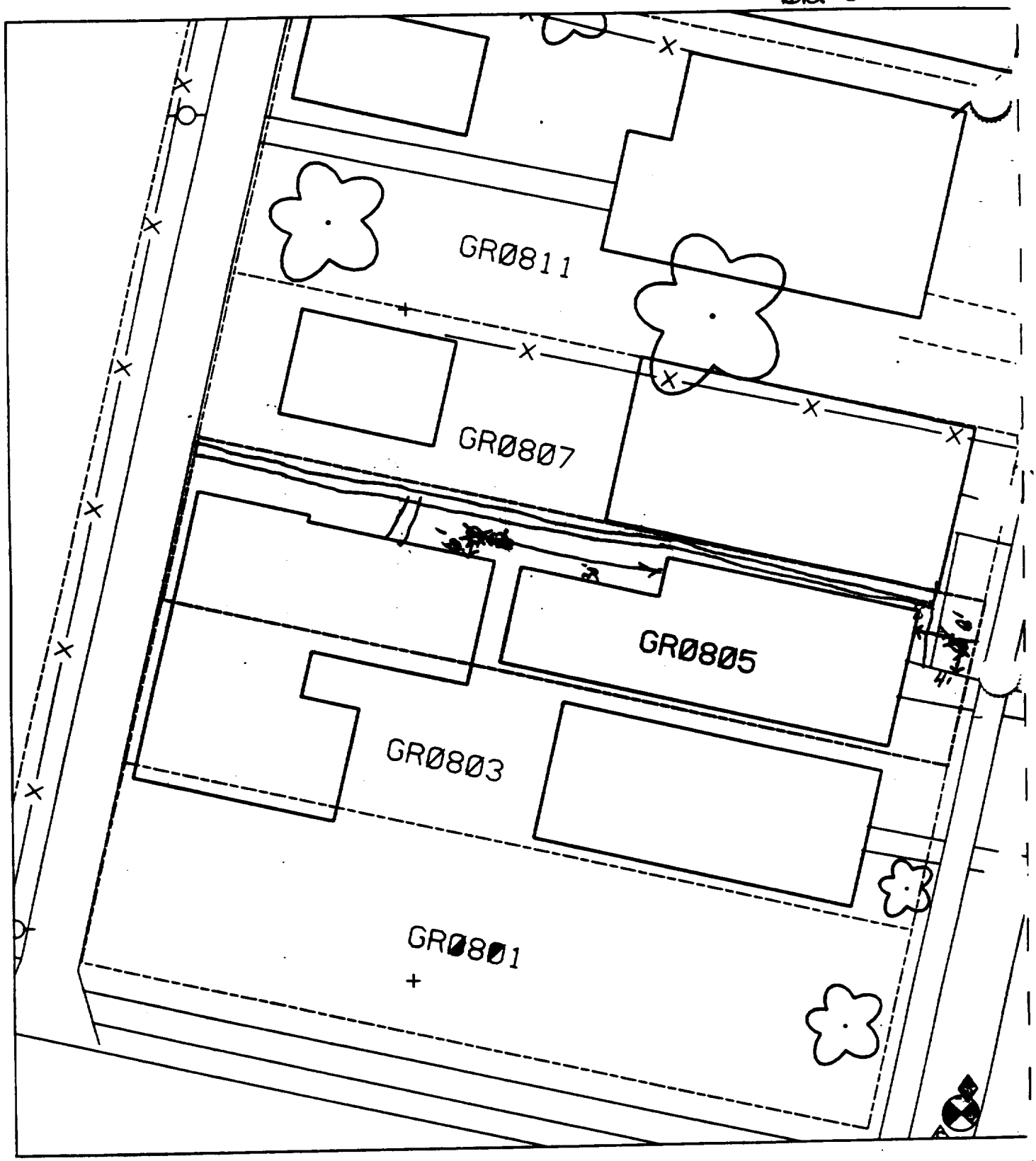

% paved + house 85

B' — 8' east of house & 4' north of sidewalk.

B² — 30' west of house & 6' north of side of house ~~of~~ in back.

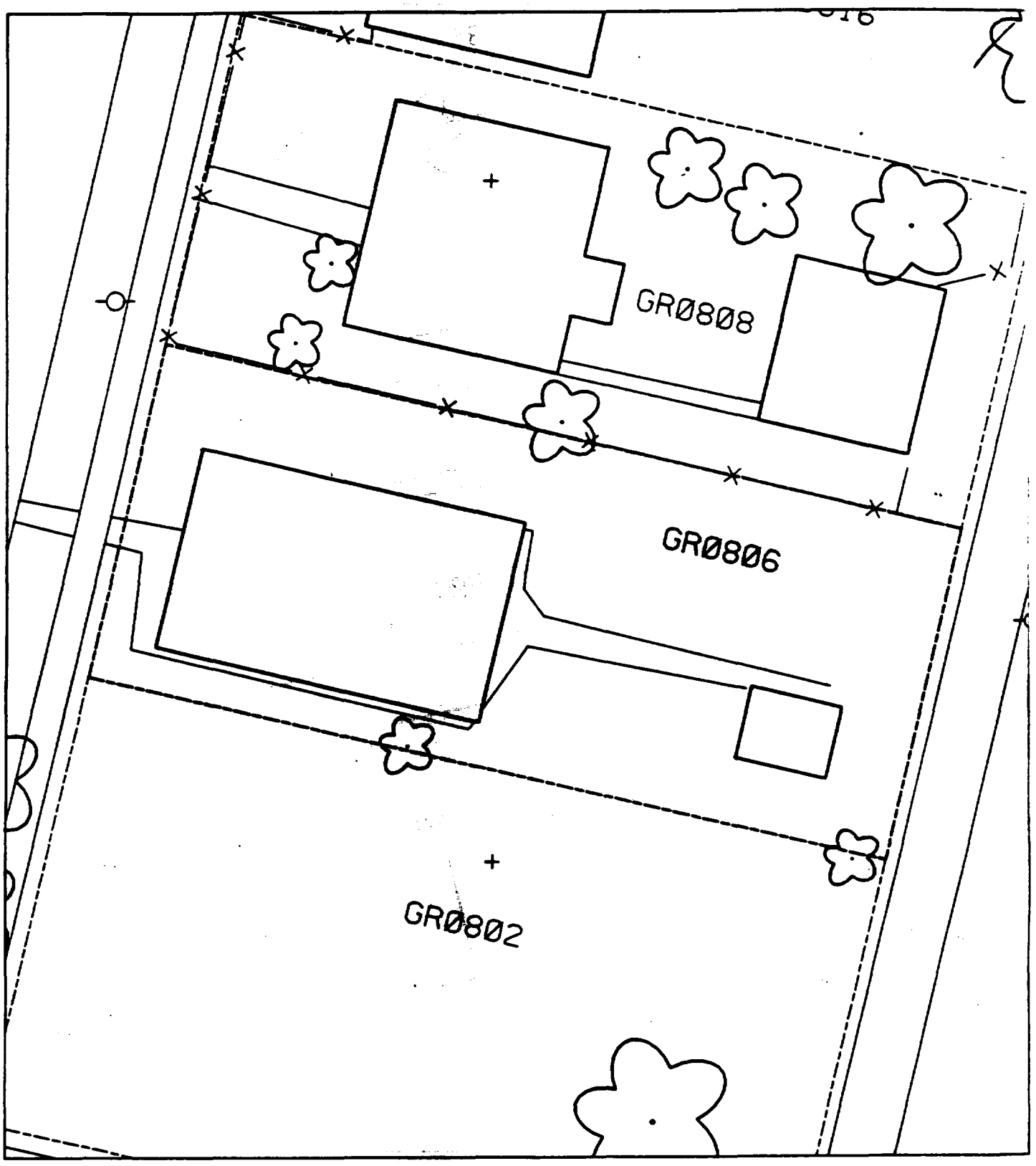
GR0808
GR0806
GR0802

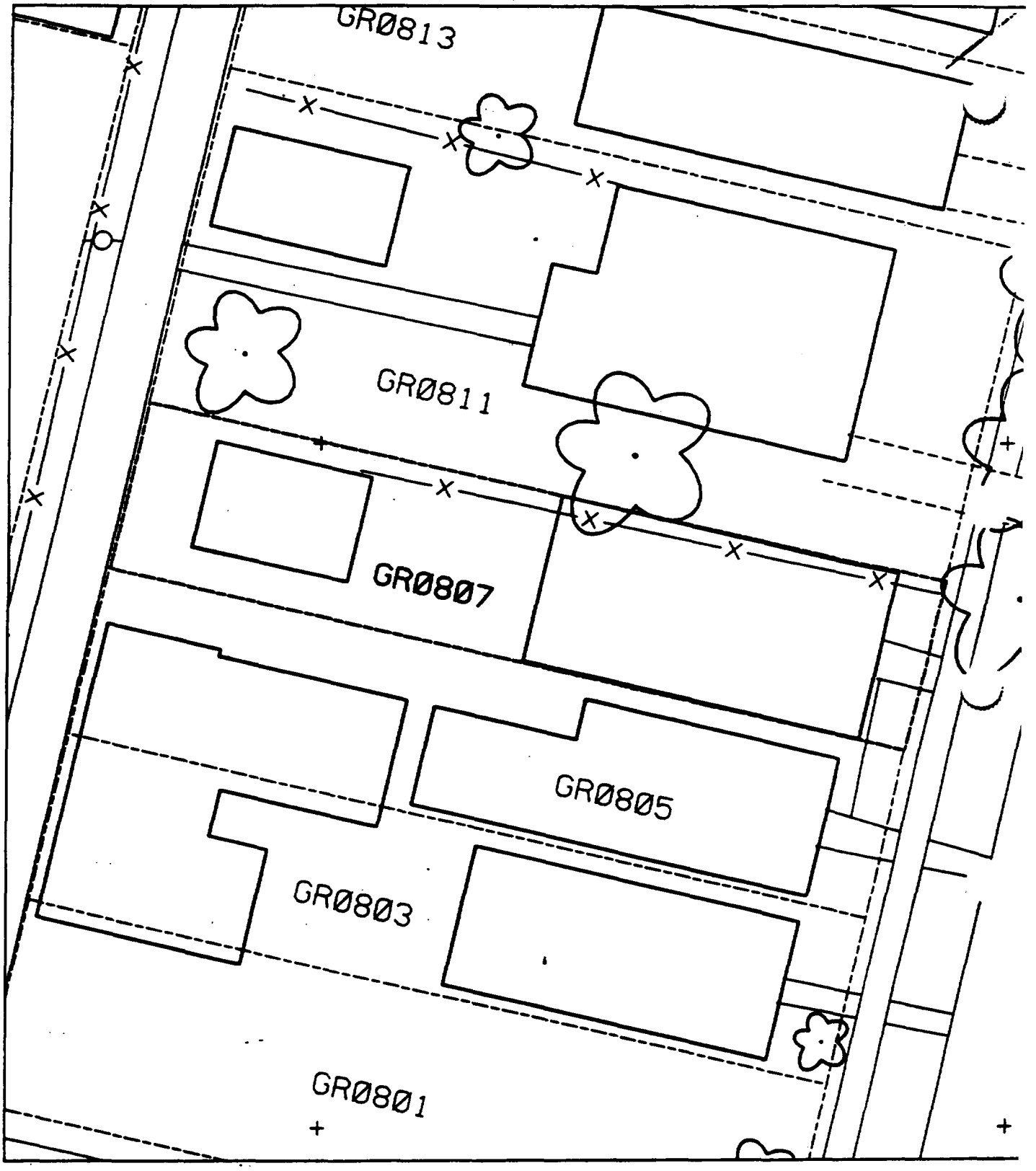
GR0813
GR0811
GR0807
GR0805
GR0803
GR0801

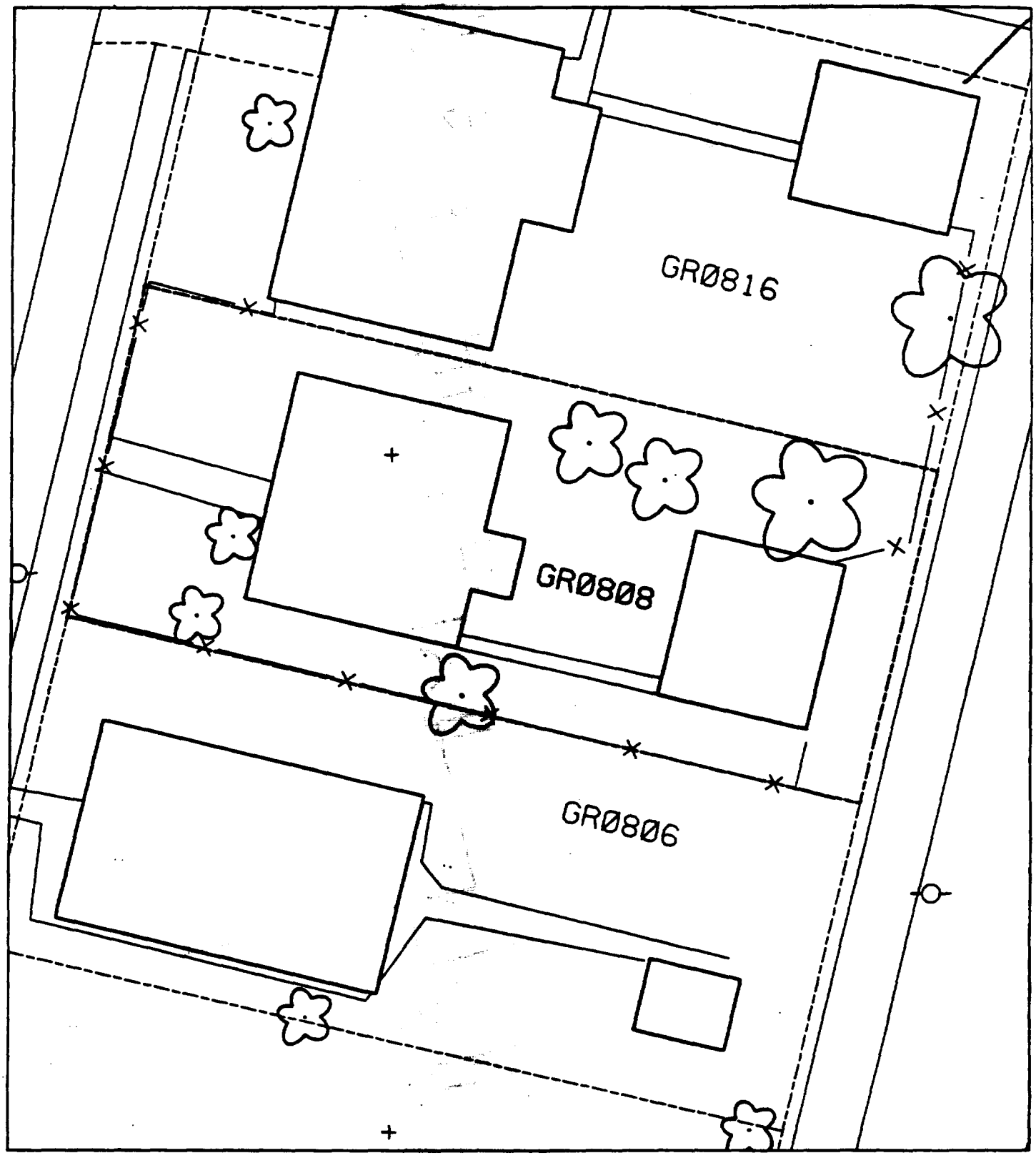
GR0816
GR0808
GR0806

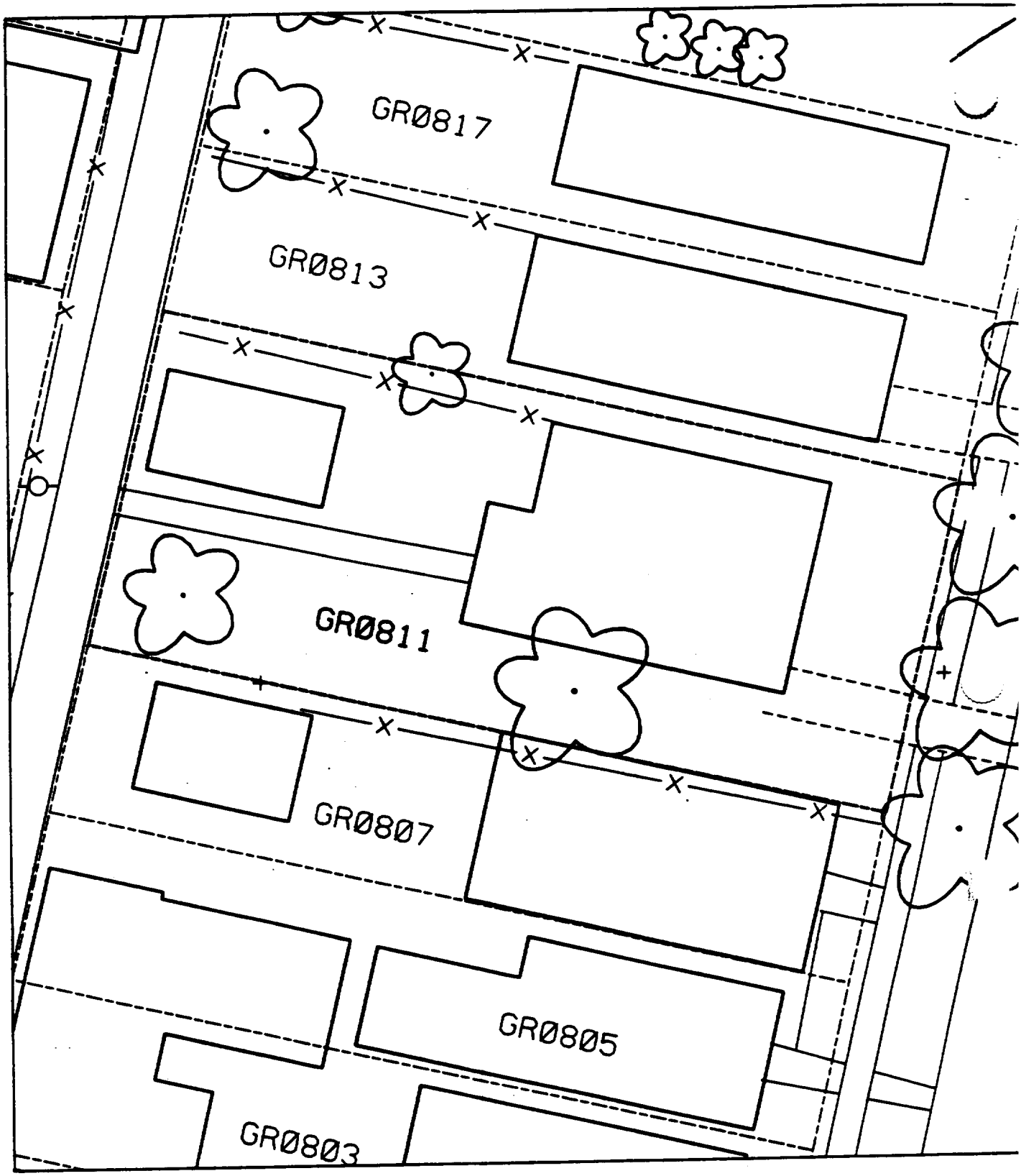
GR0817
GR0813
GR0811
GR0807
GR0805
GR0803

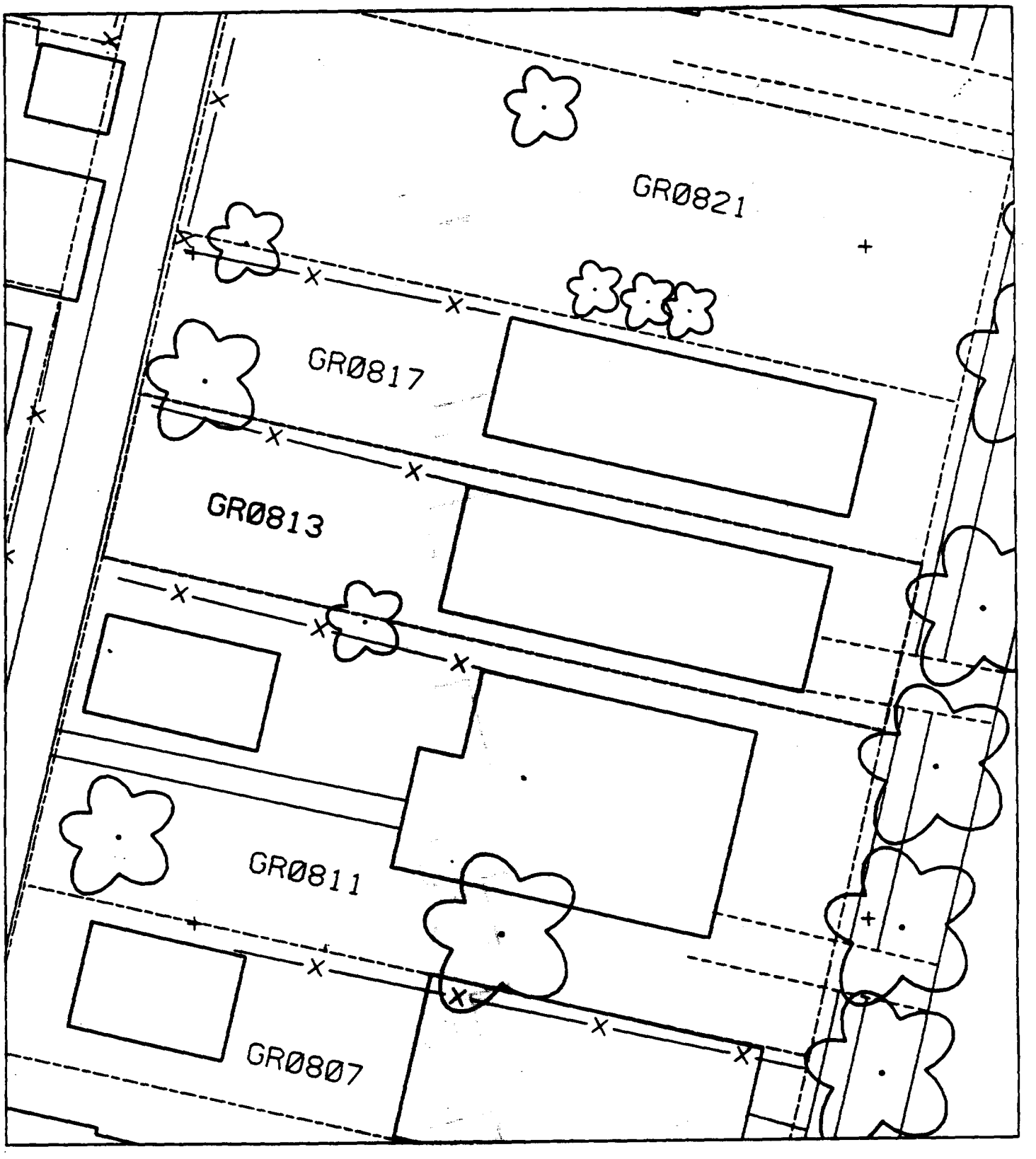
GR0821
GR0817
GR0813
GR0811
GR0807

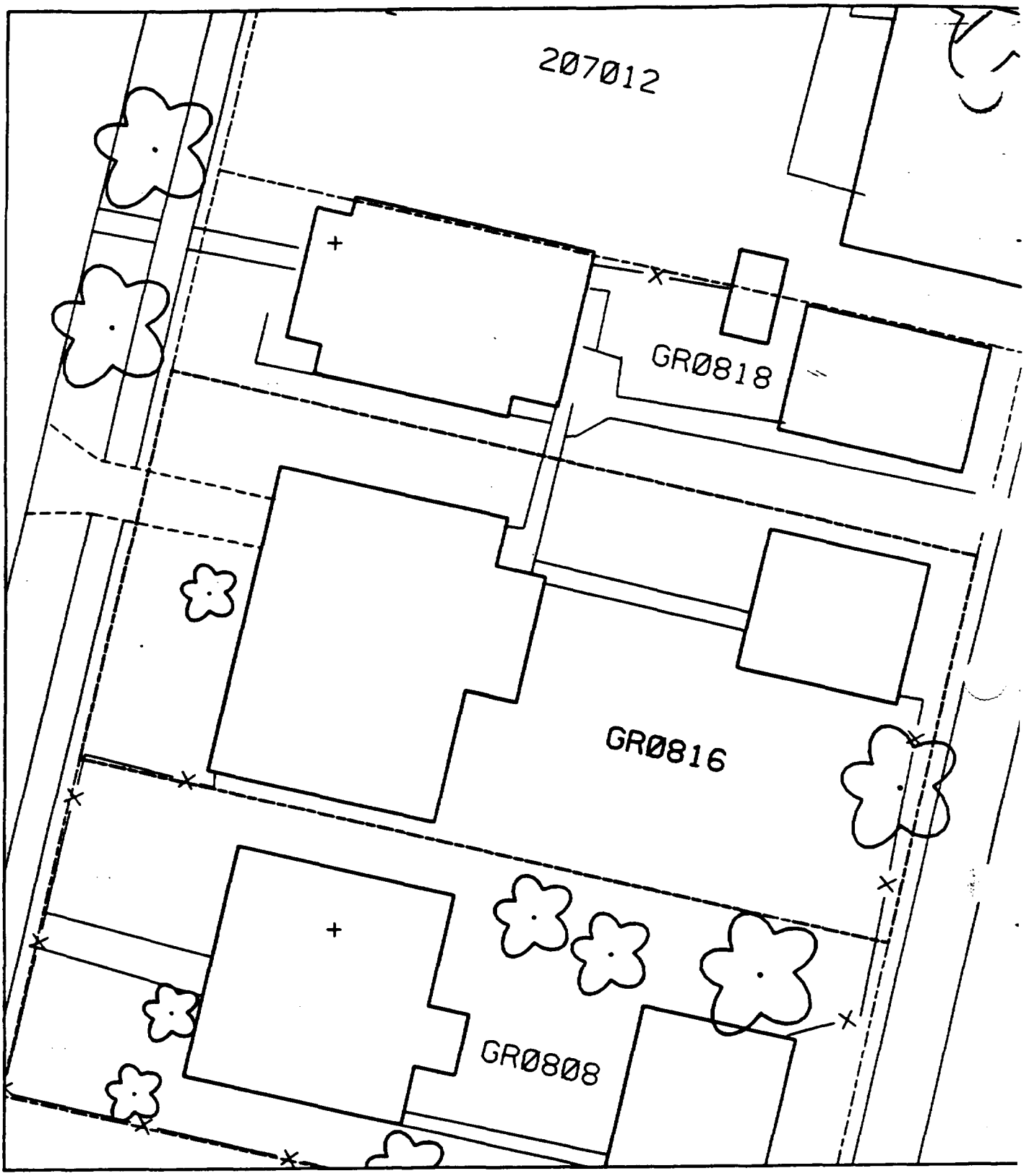
207012
GR0818
GR0816
GR0808

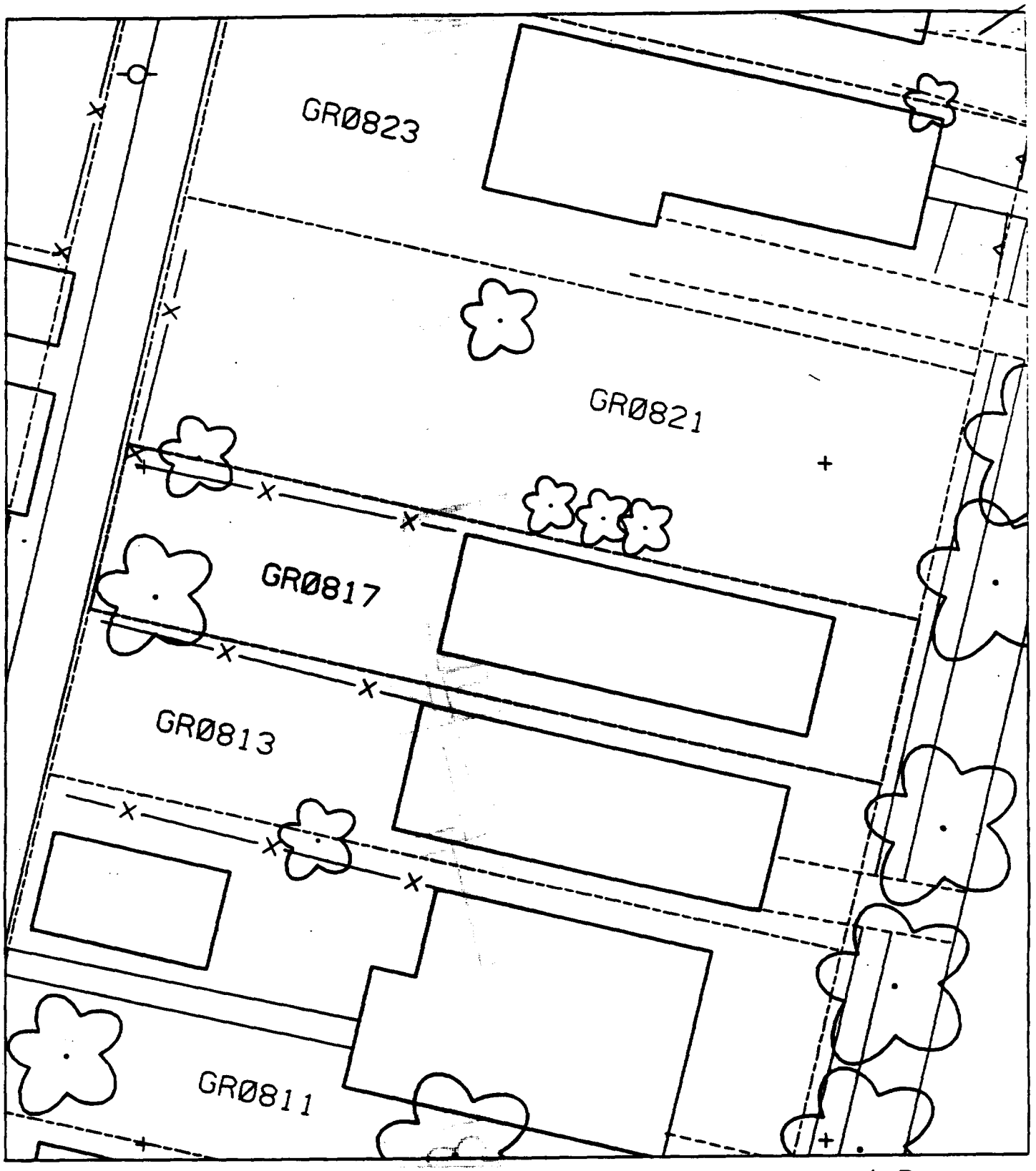

102

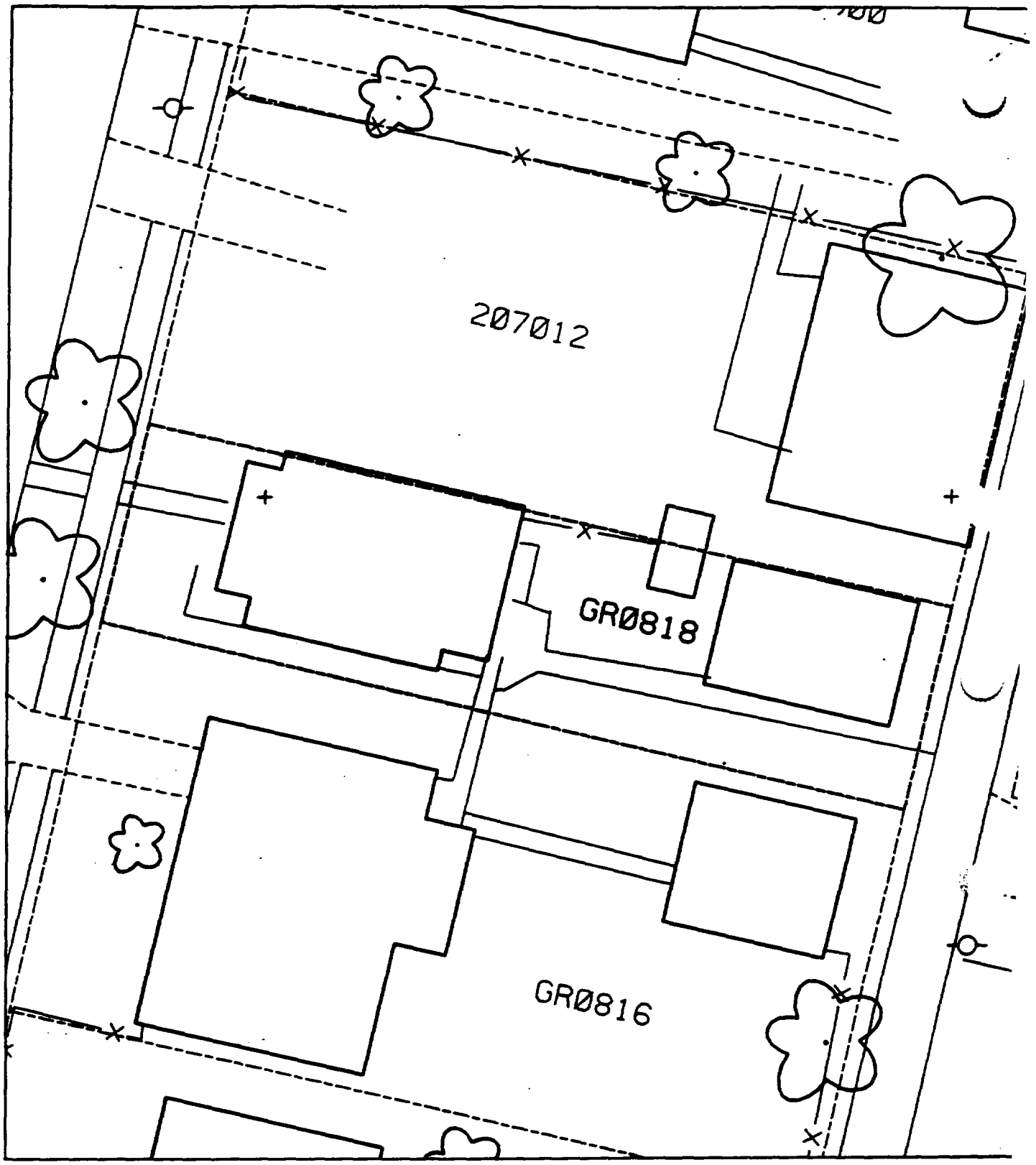
207012
GRØ818
GRØ816

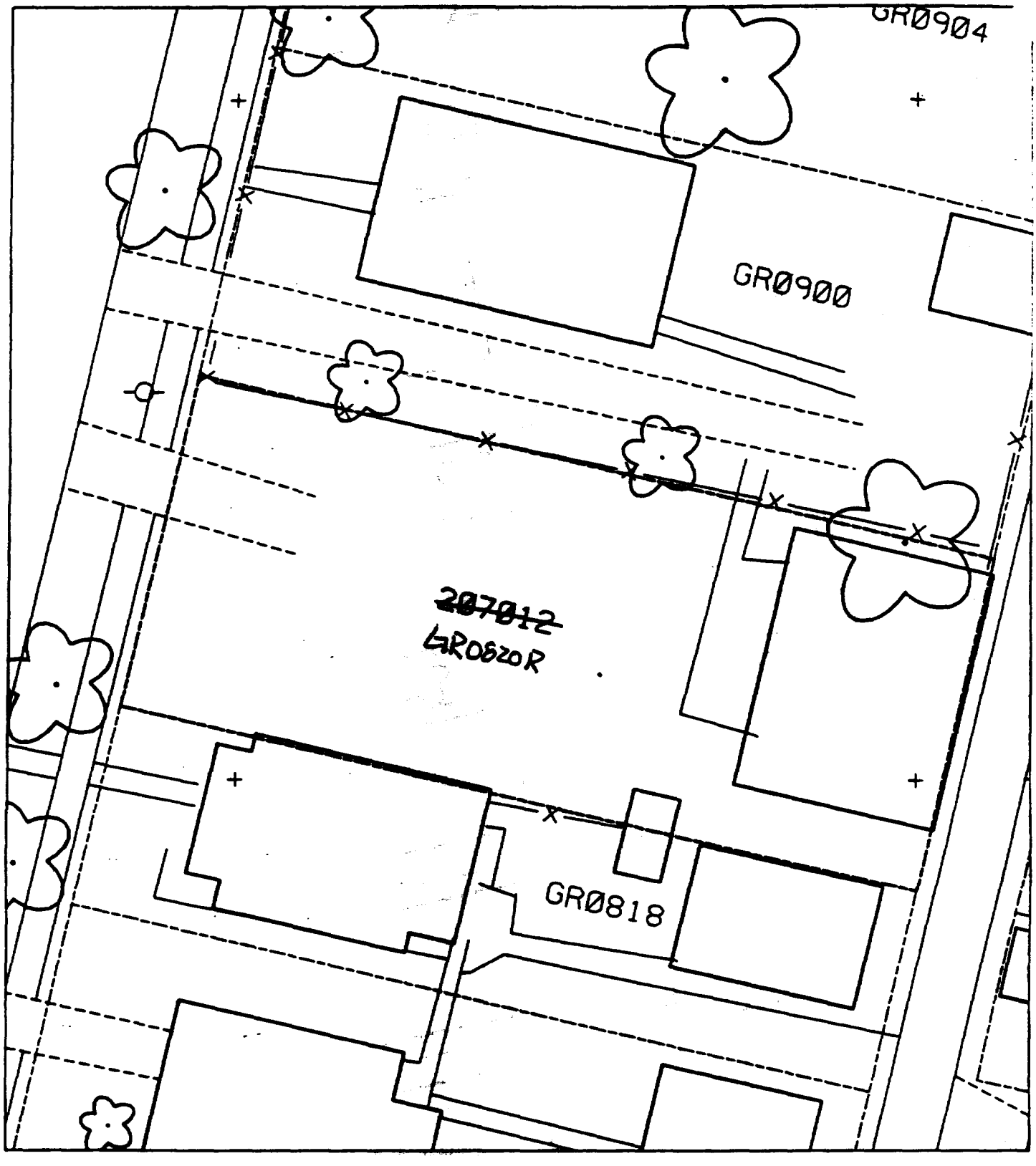
GR0904
GR0900
~~207812~~
GR0820R
GR0818

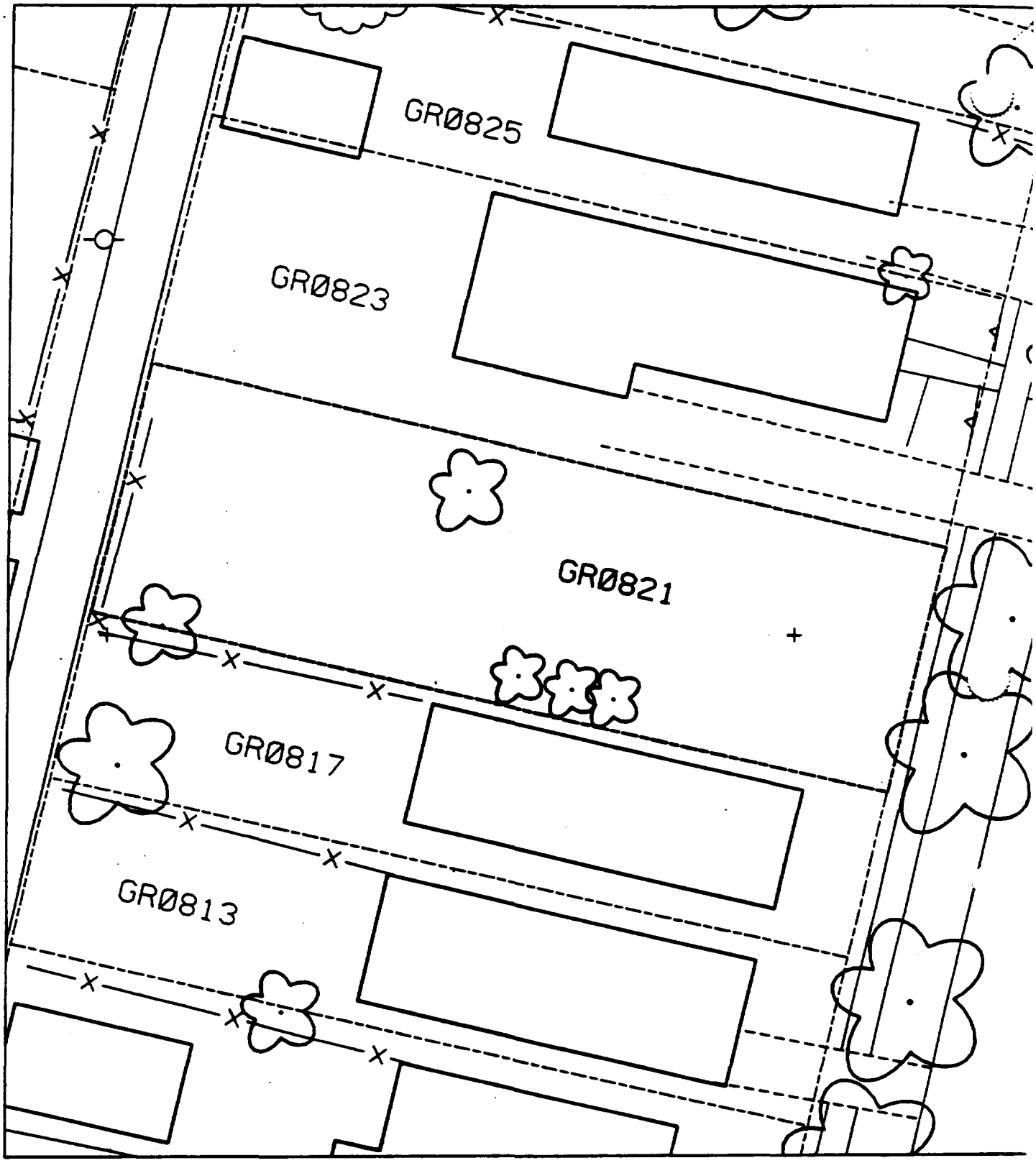
GR0825
GR0823
GR0821
GR0817
GR0813

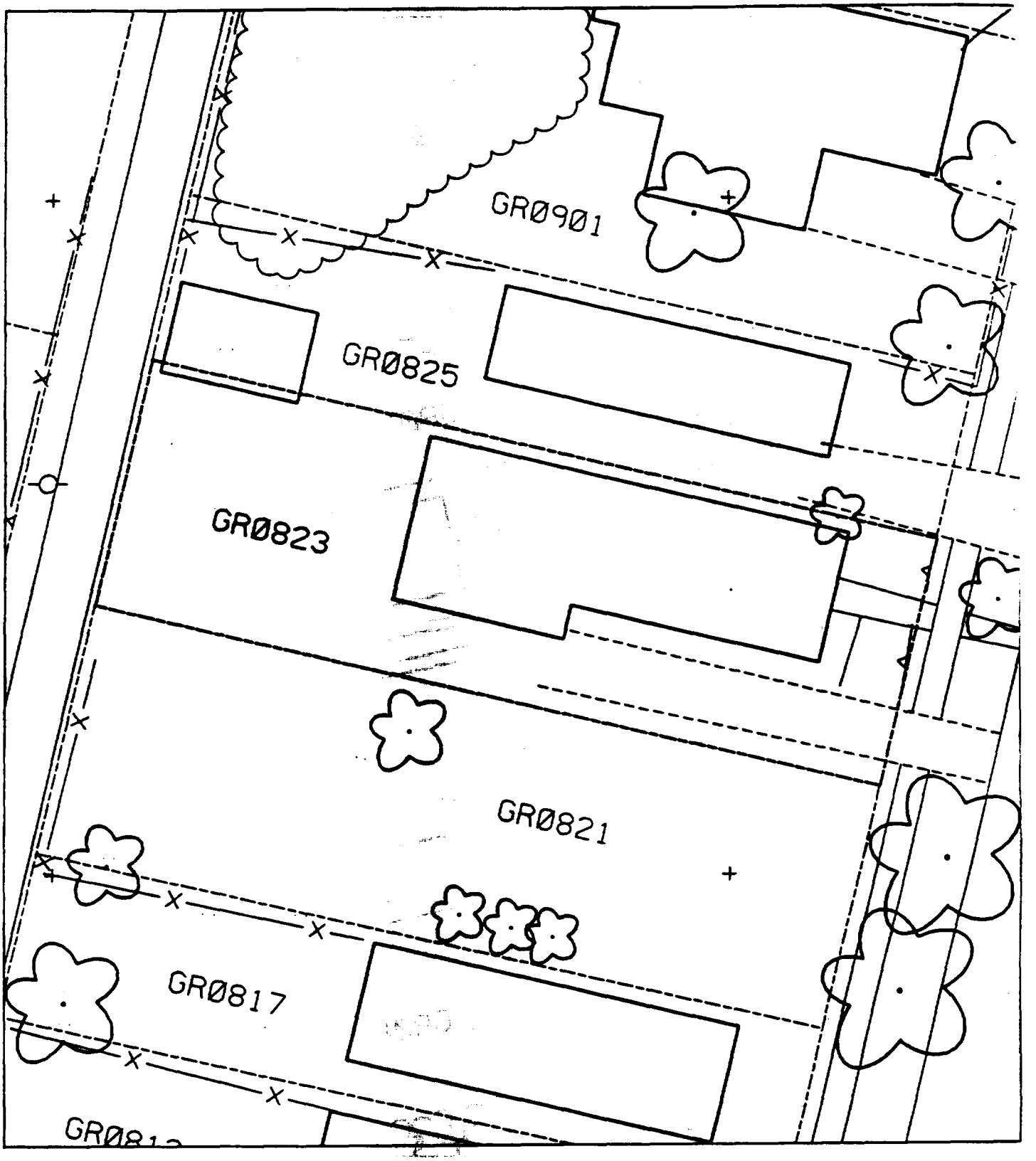
GR0901
GR0825
GR0823
GR0821
GR0817

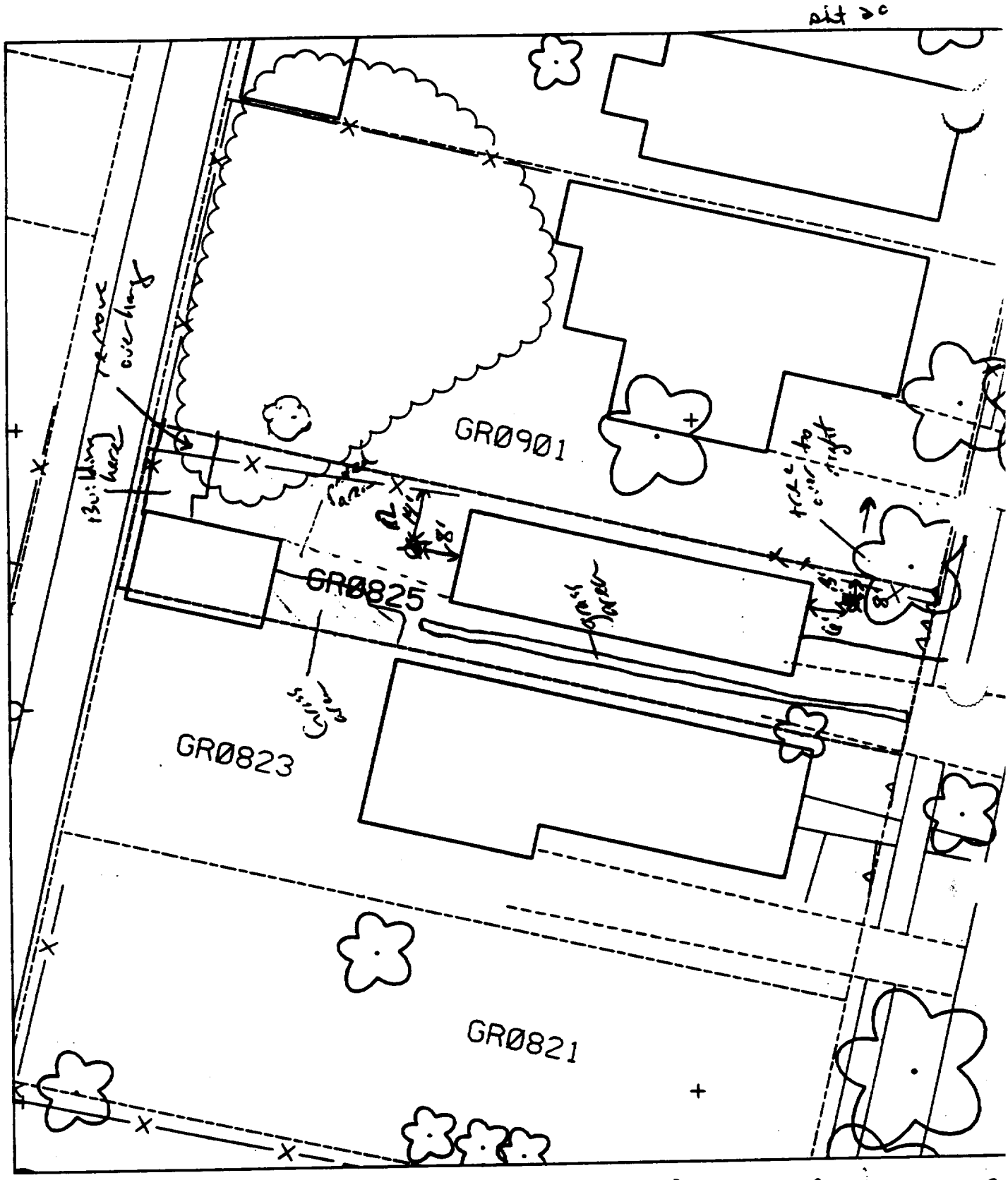

% paved + house 6

B' - 6' east of house & 8' south of fence.

B2 - 8' west of house & 14' south of fence.

alt 20

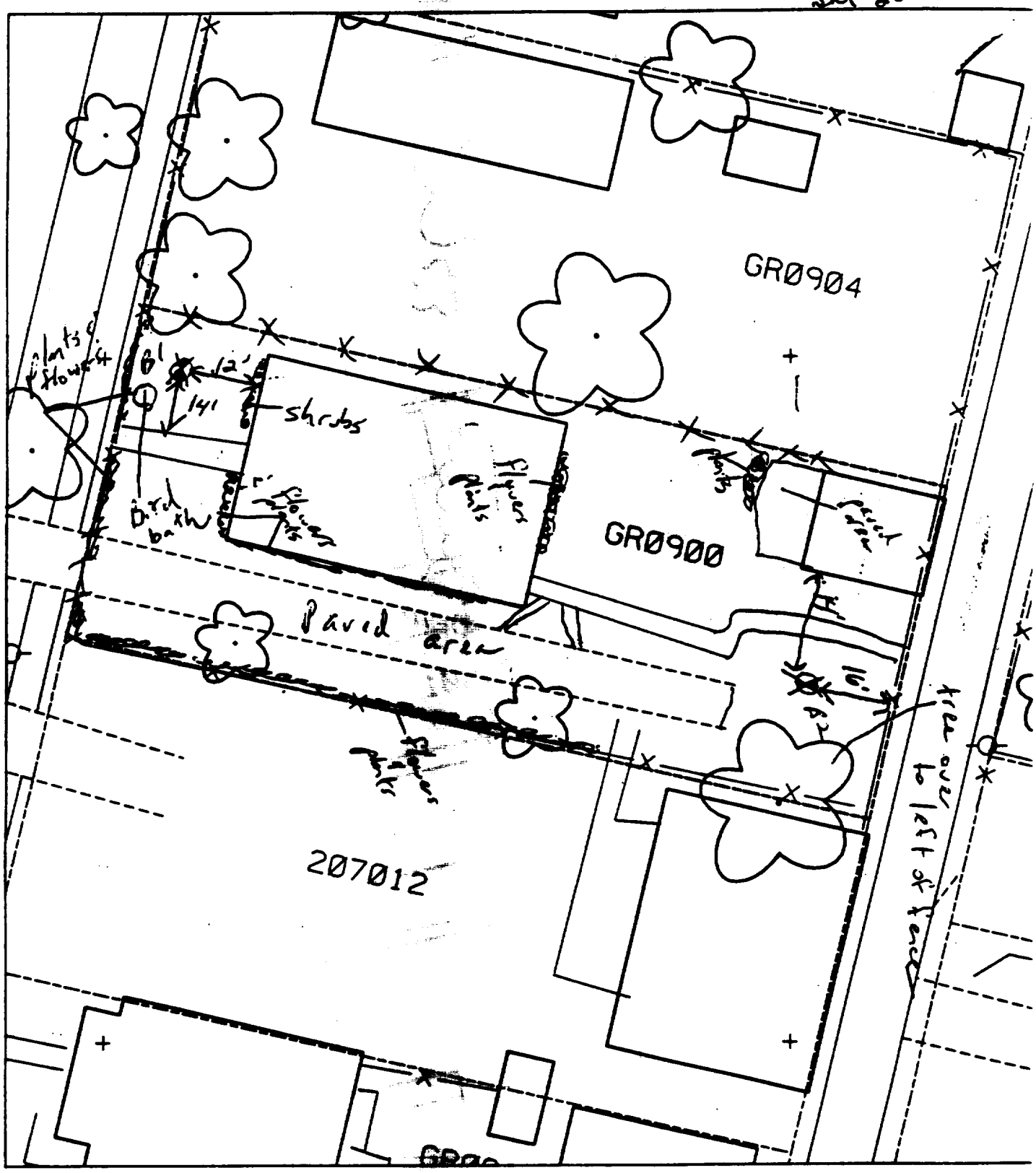

% paved + house – 55%

B1 – 12' west of house & 14' north of sidewalk

B2 – 14' south of shed & 16' west of fence

alt 2c

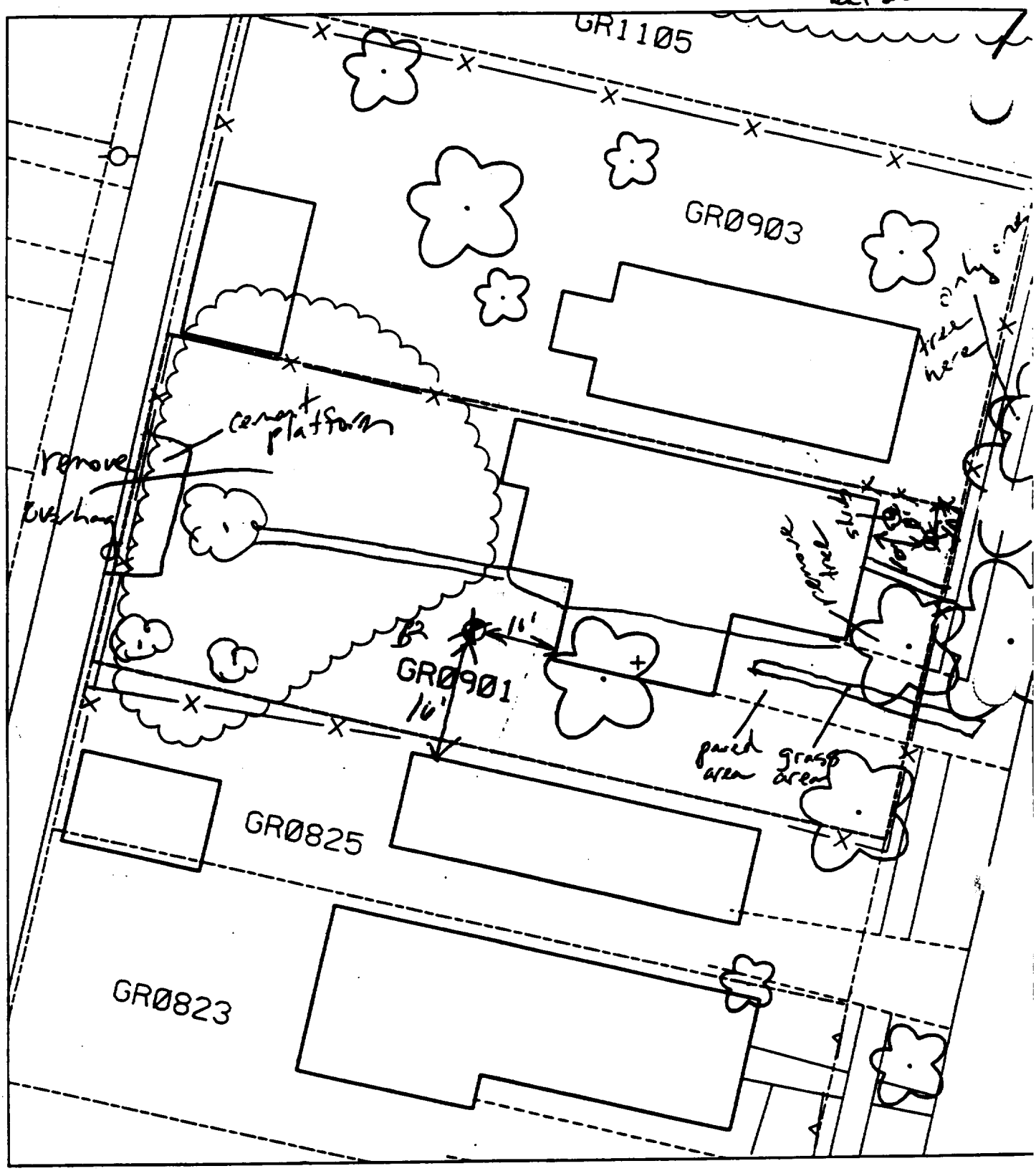

% paved + house - 40%

B1 — 10' east of house & 10' south of fence.

B2 — 16' north of house next door & 10' west of shed.

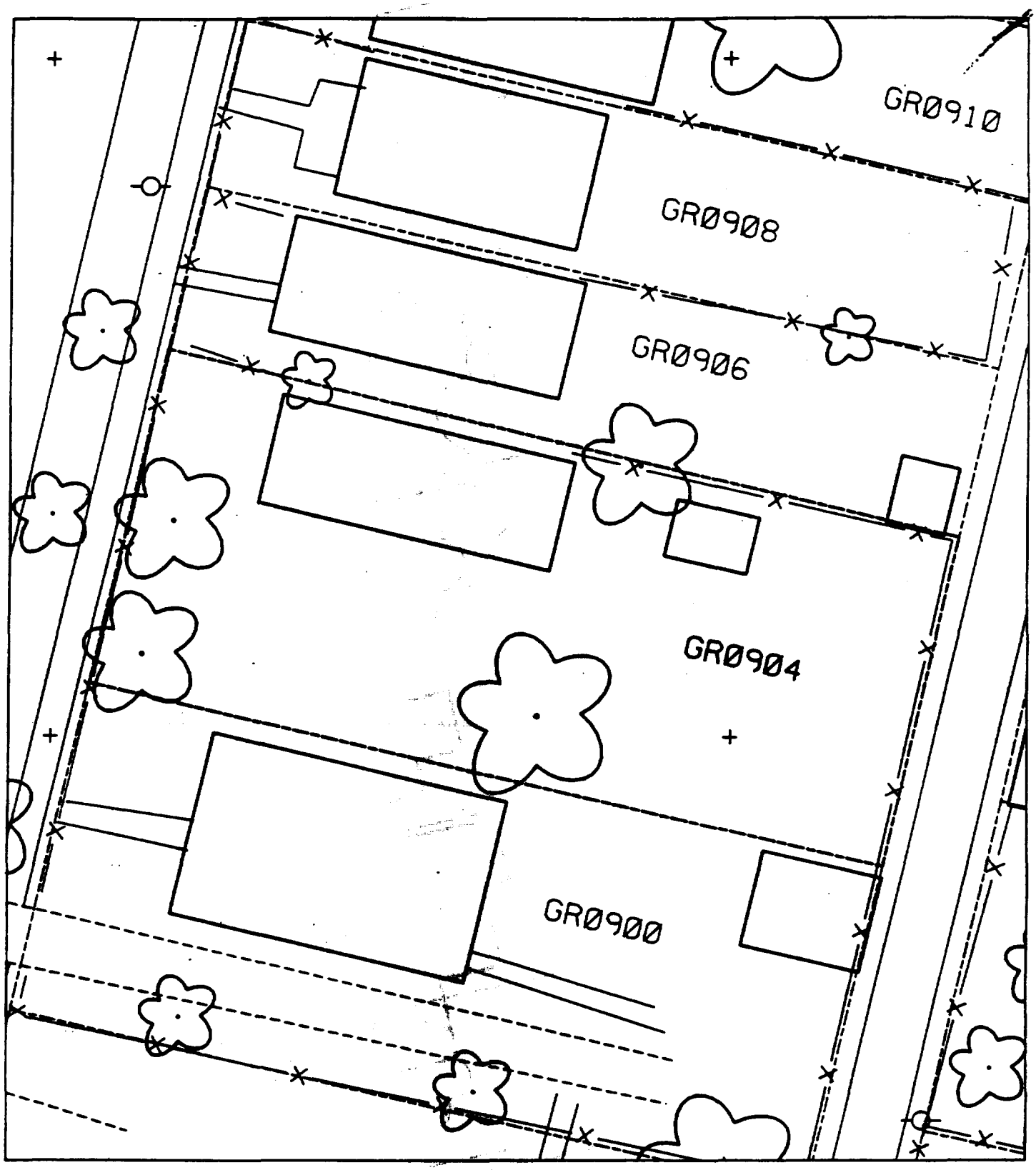
GR0910
GR0908
GR0906
GR0904
GR0900

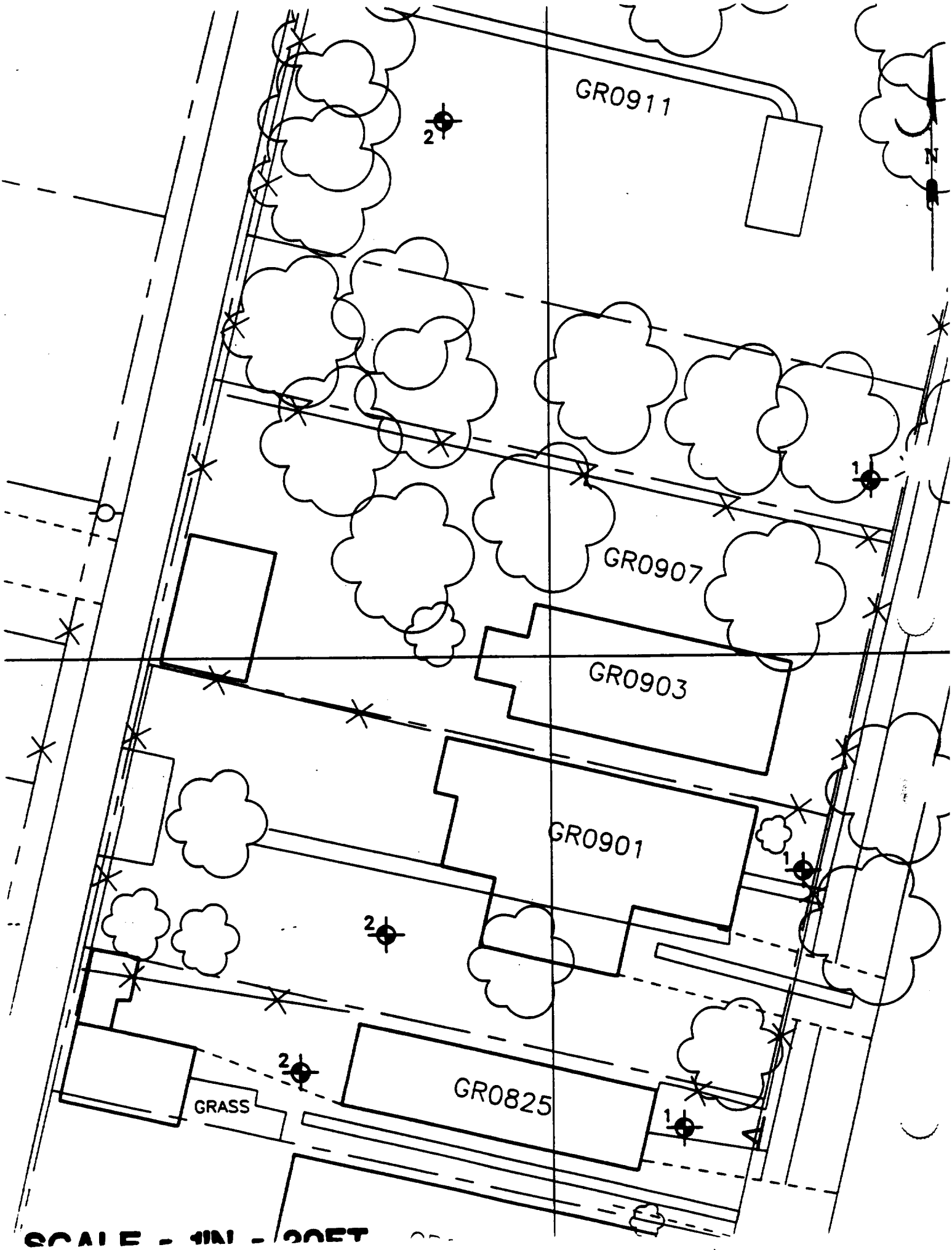
GR0911
GR0907
GR0903
GR0901
GR0825
GRASS
N
1
2
1
2
2
1

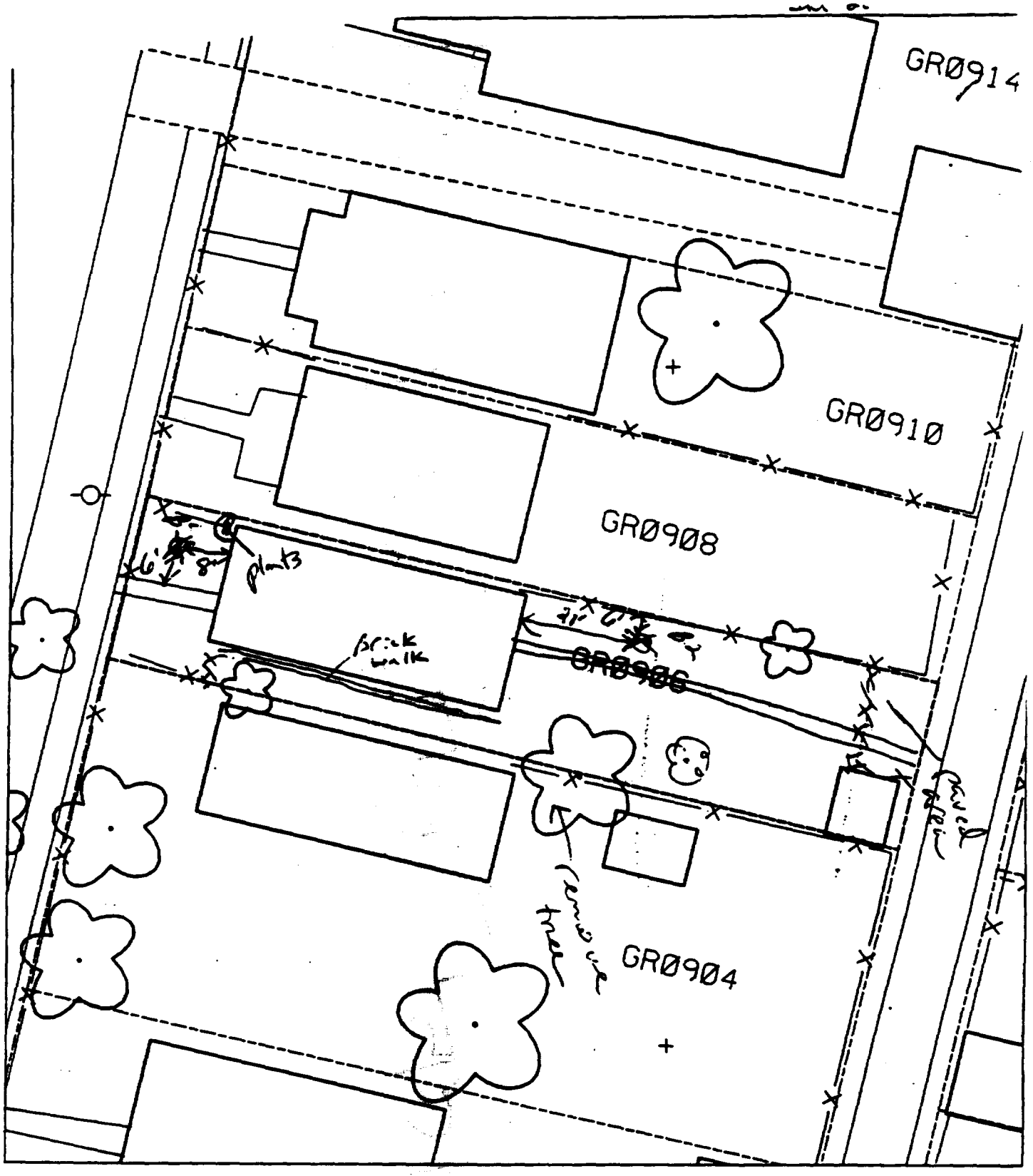

% paved + house 30%

B1 - 6' north of sidewalk & 8' west of house.

B2 - 6' south of fence & 20' east of house.

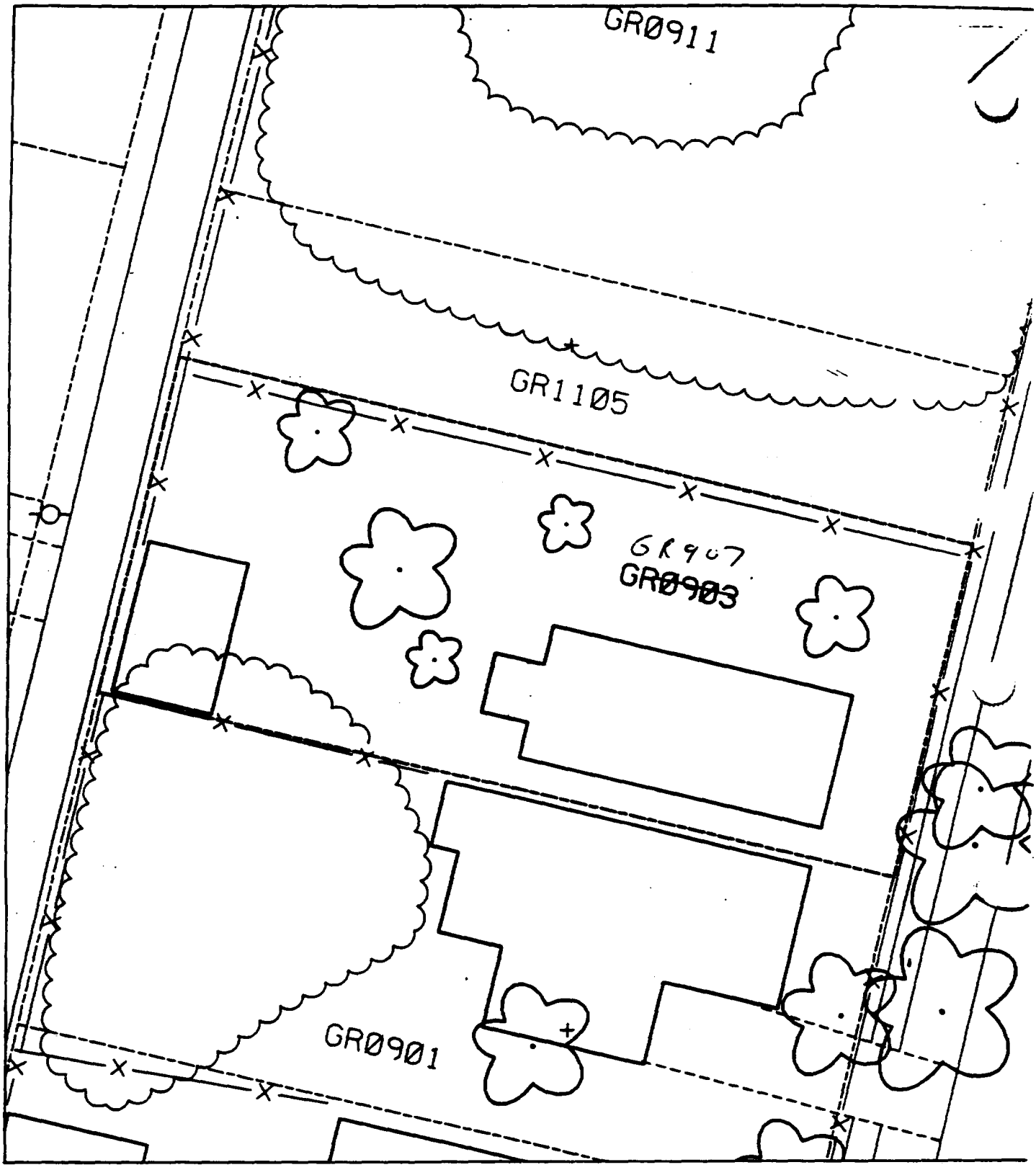
GR0911
GR1105
GR907
GR0903
GR0901

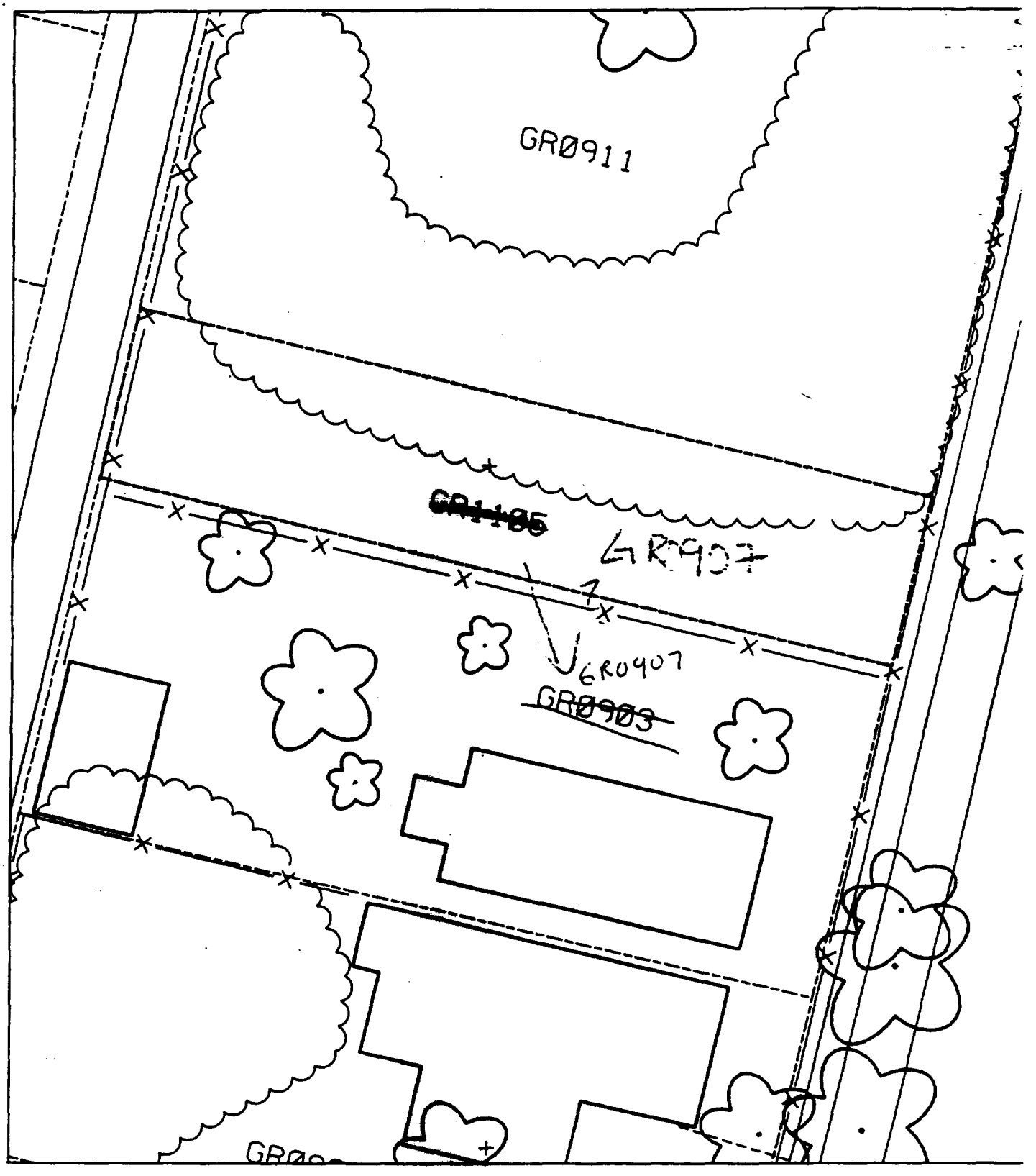

? Part of ~~903~~
~~or 911~~

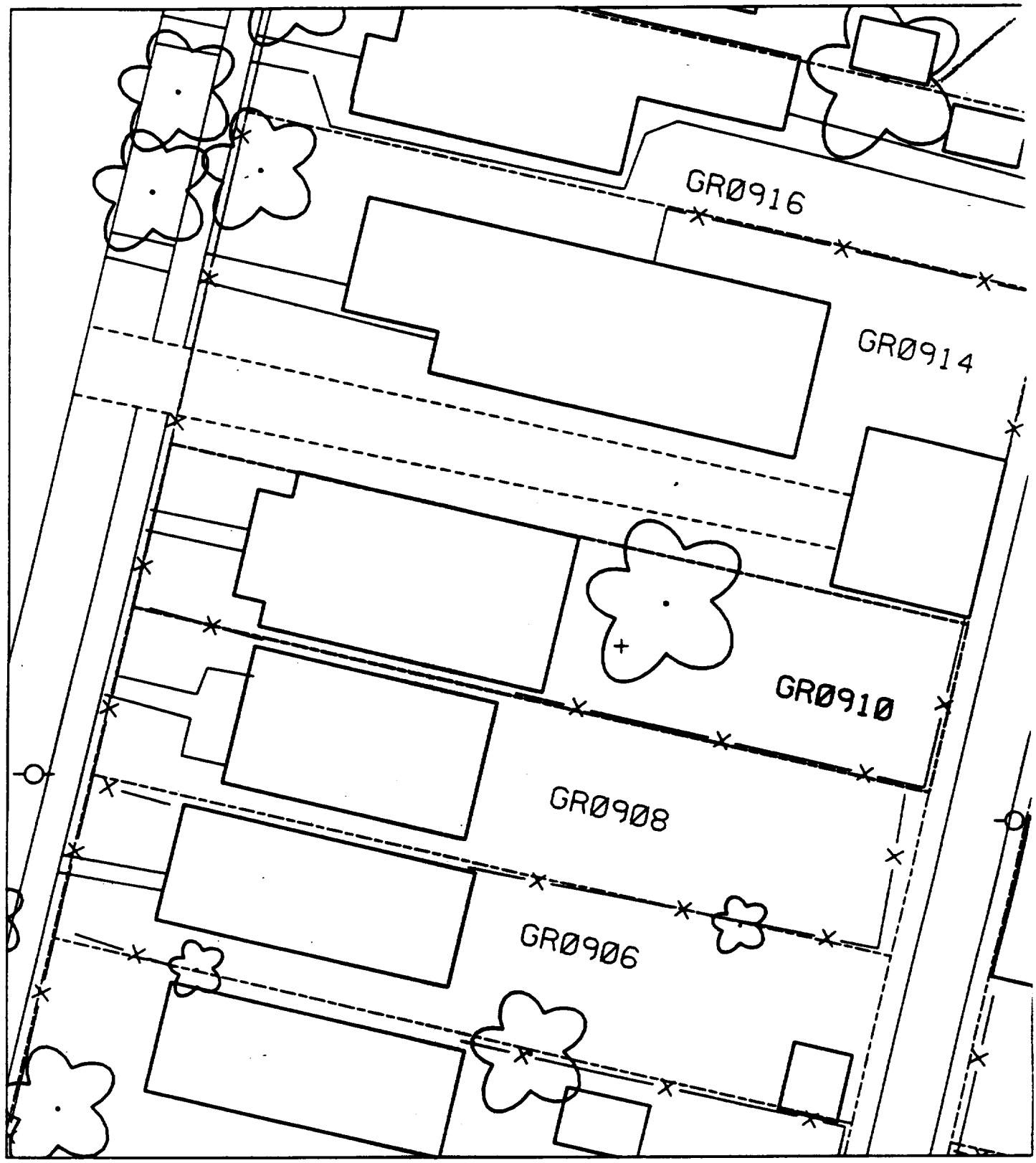
GR0916
GR0914
GR0910
GR0908
GR0906

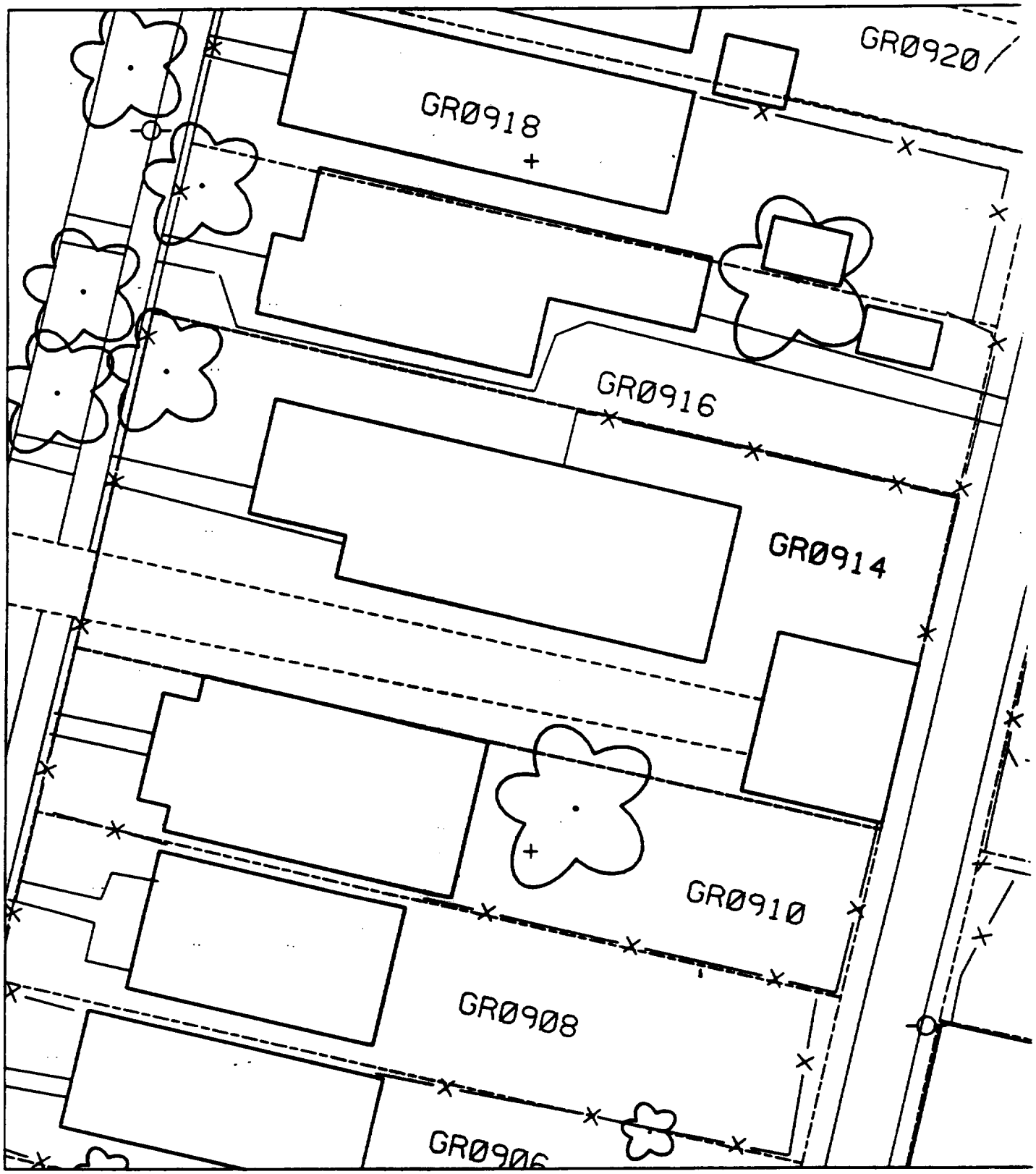
GR0920
GR0918
GR0916
GR0914
GR0910
GR0908
GR0906

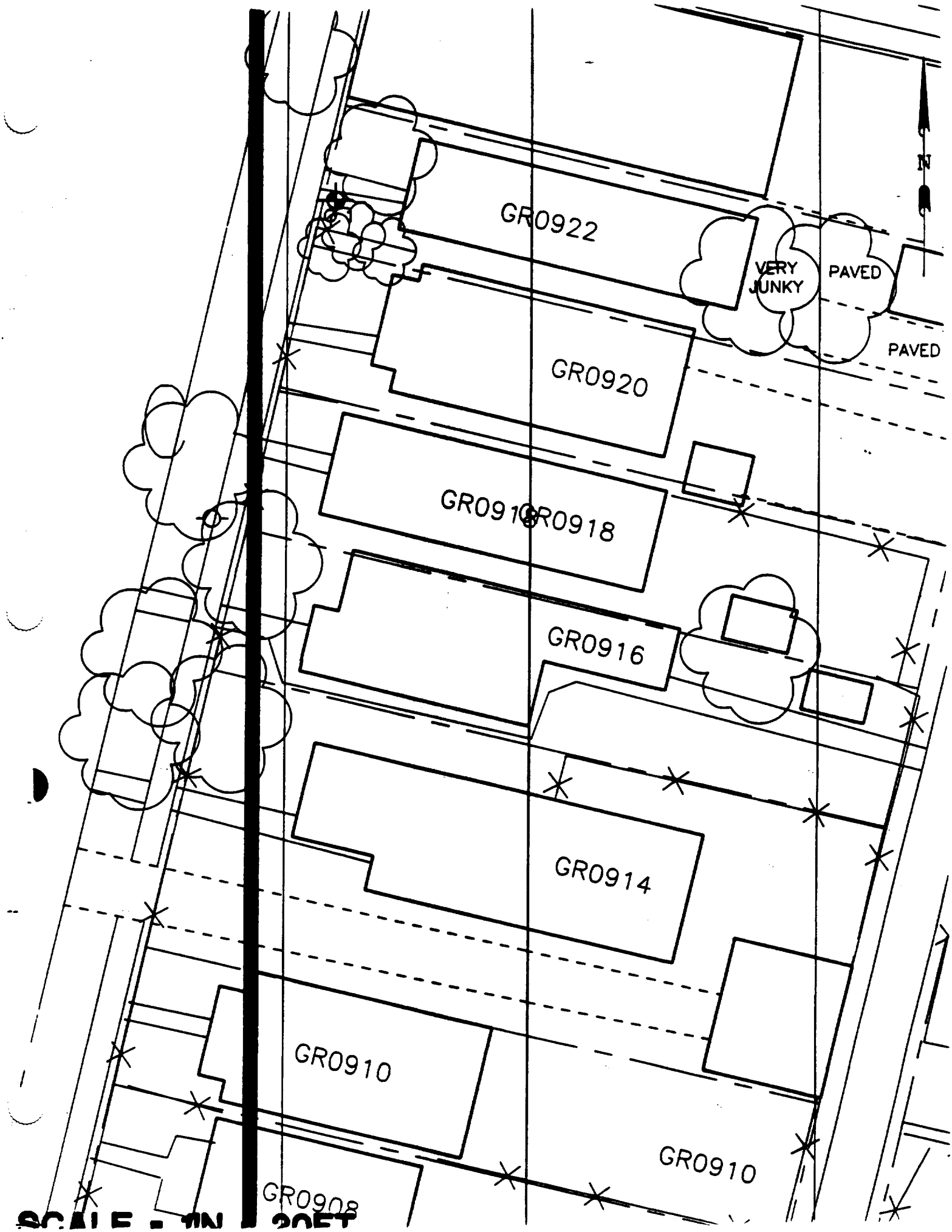
GR0922
VERY JUNKY
PAVED
PAVED
GR0920
GR0918
GR0916
GR0914
GR0910
GR0910
GR0908
N

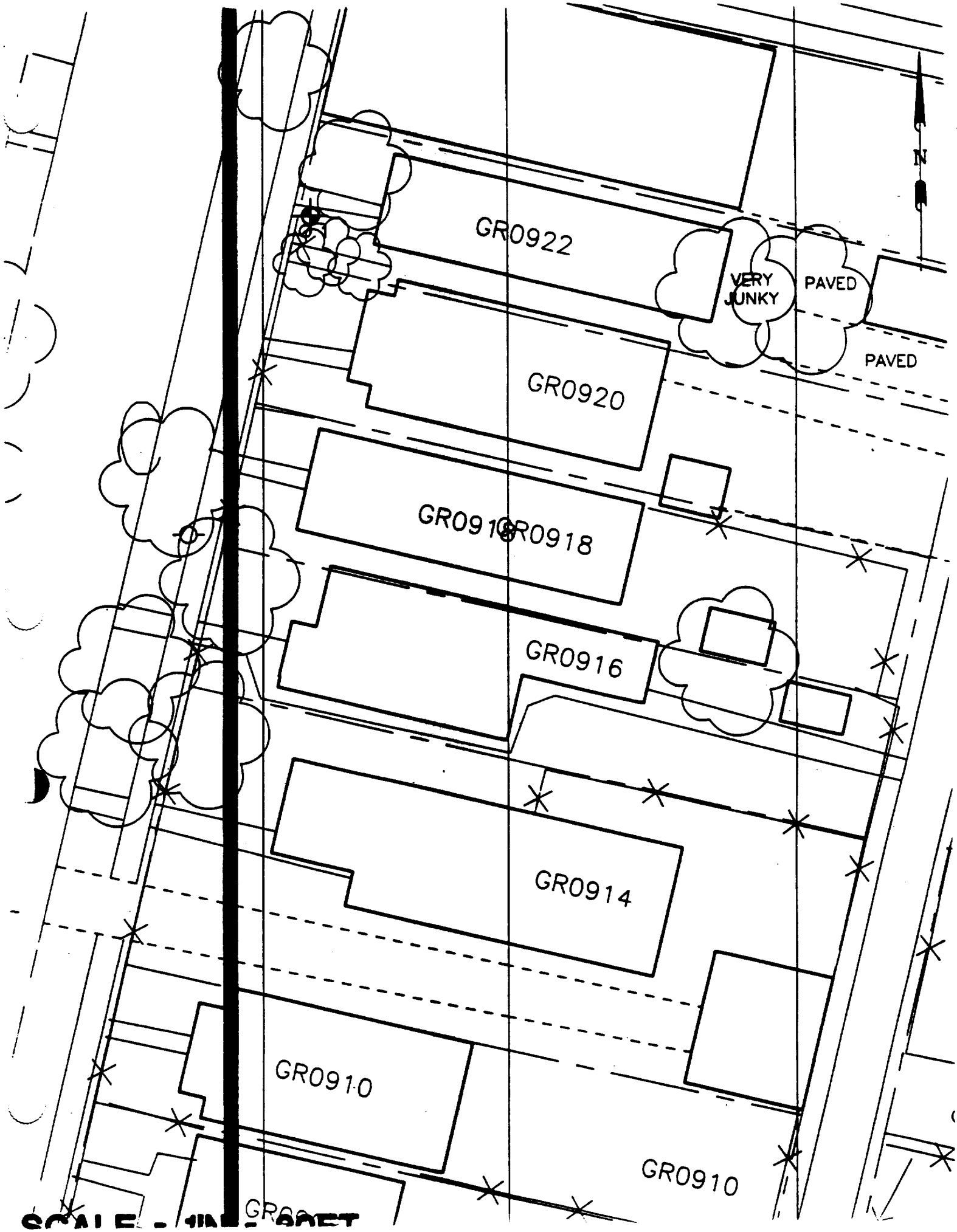
GR0922
VERY JUNKY
PAVED
PAVED
GR0920
GR0918
GR0916
GR0914
GR0910
GR0910
N

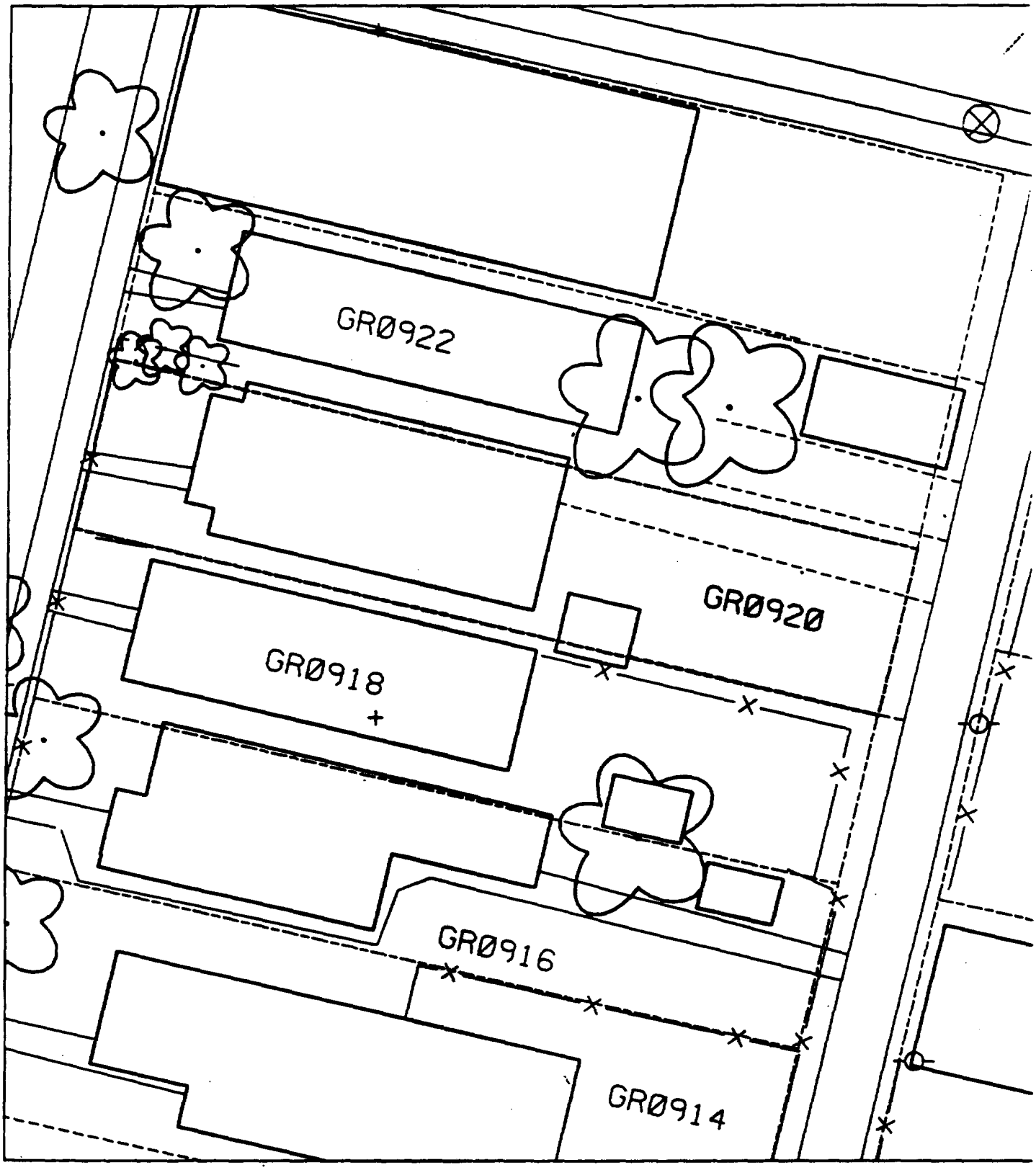
GR0922
GR0920
GR0918
GR0916
GR0914

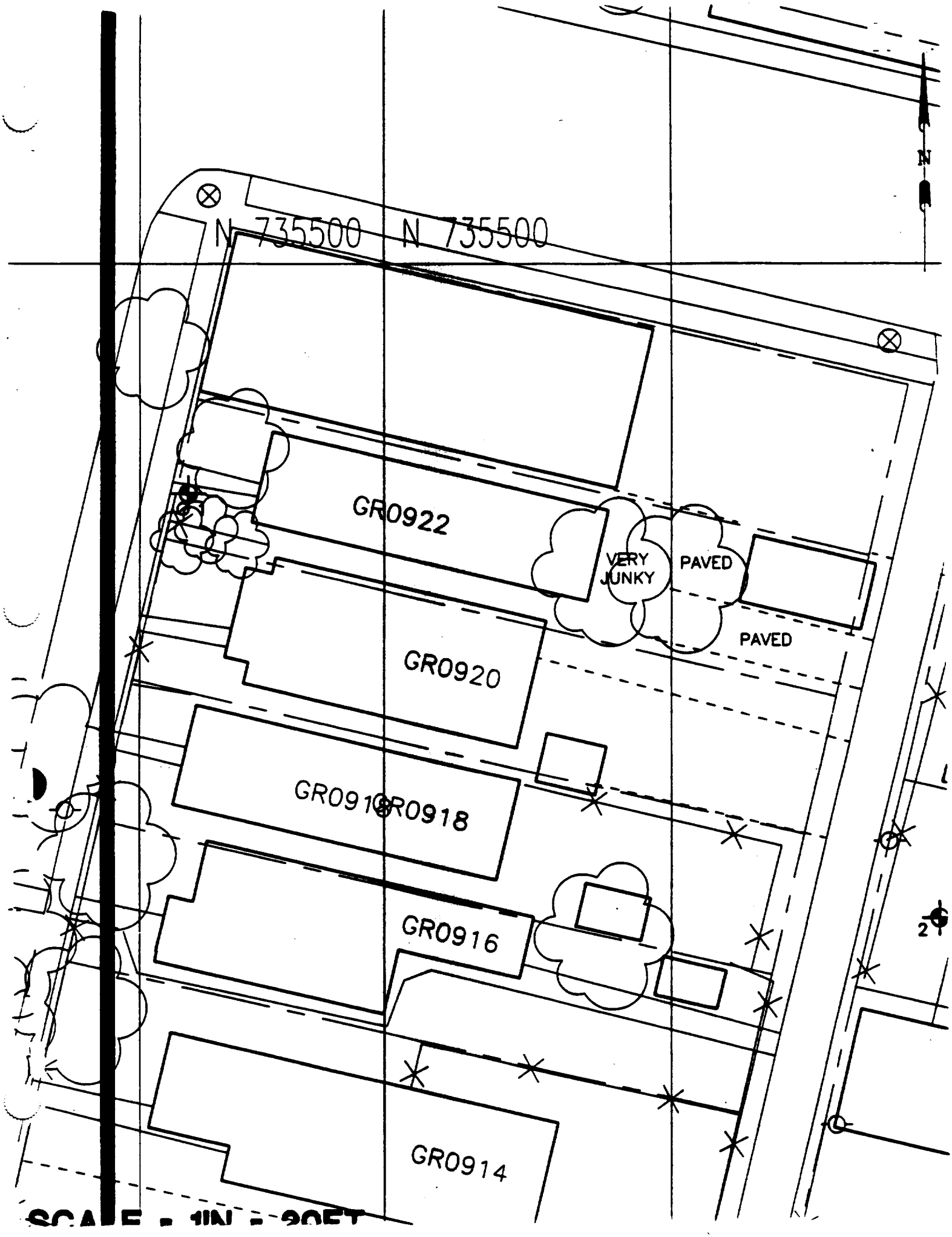
N 735500
N 735500
N
GR0922
VERY JUNKY
PAVED
PAVED
GR0920
GR0918
GR0916
GR0914
2

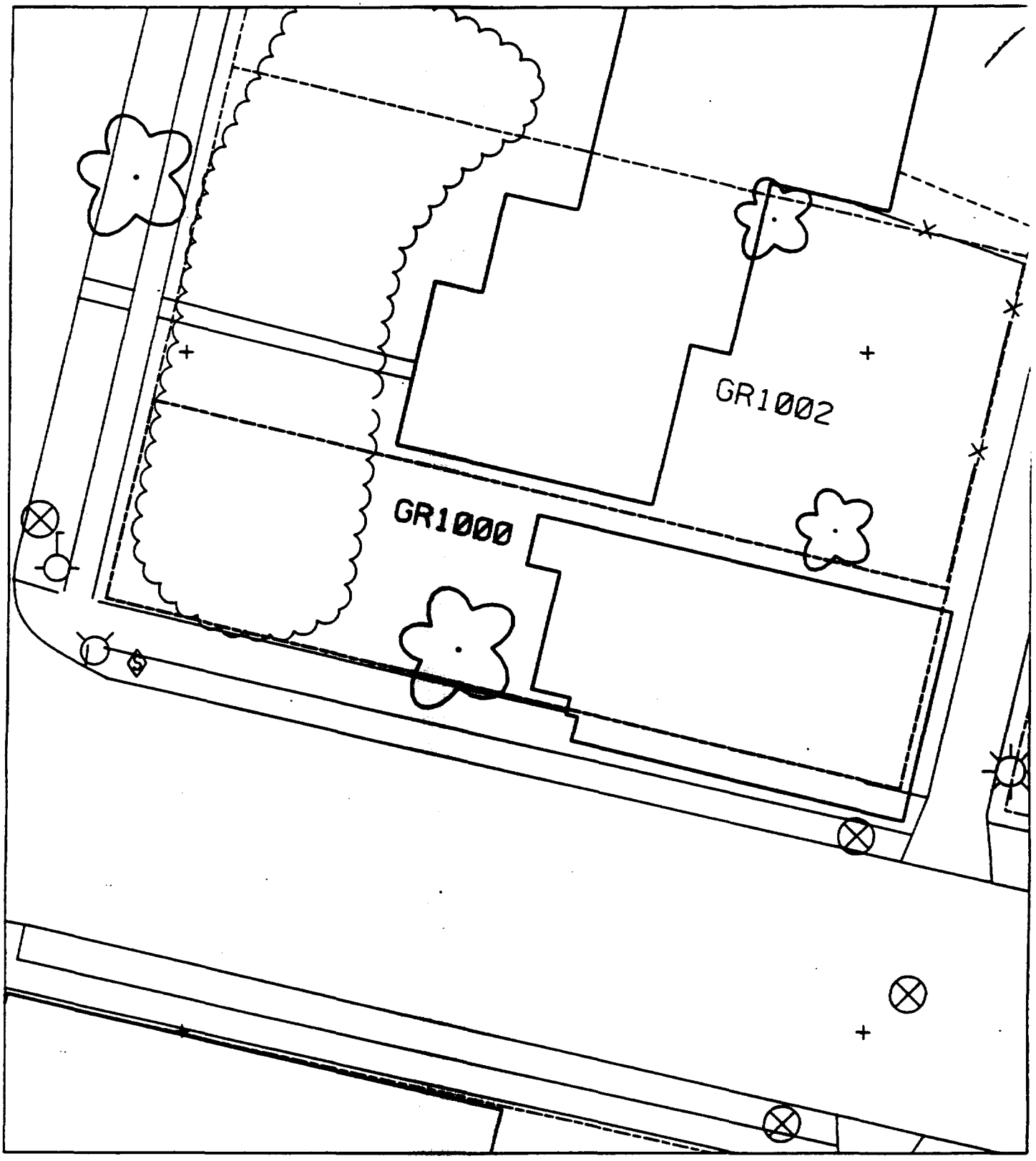
GR1002
GR1000

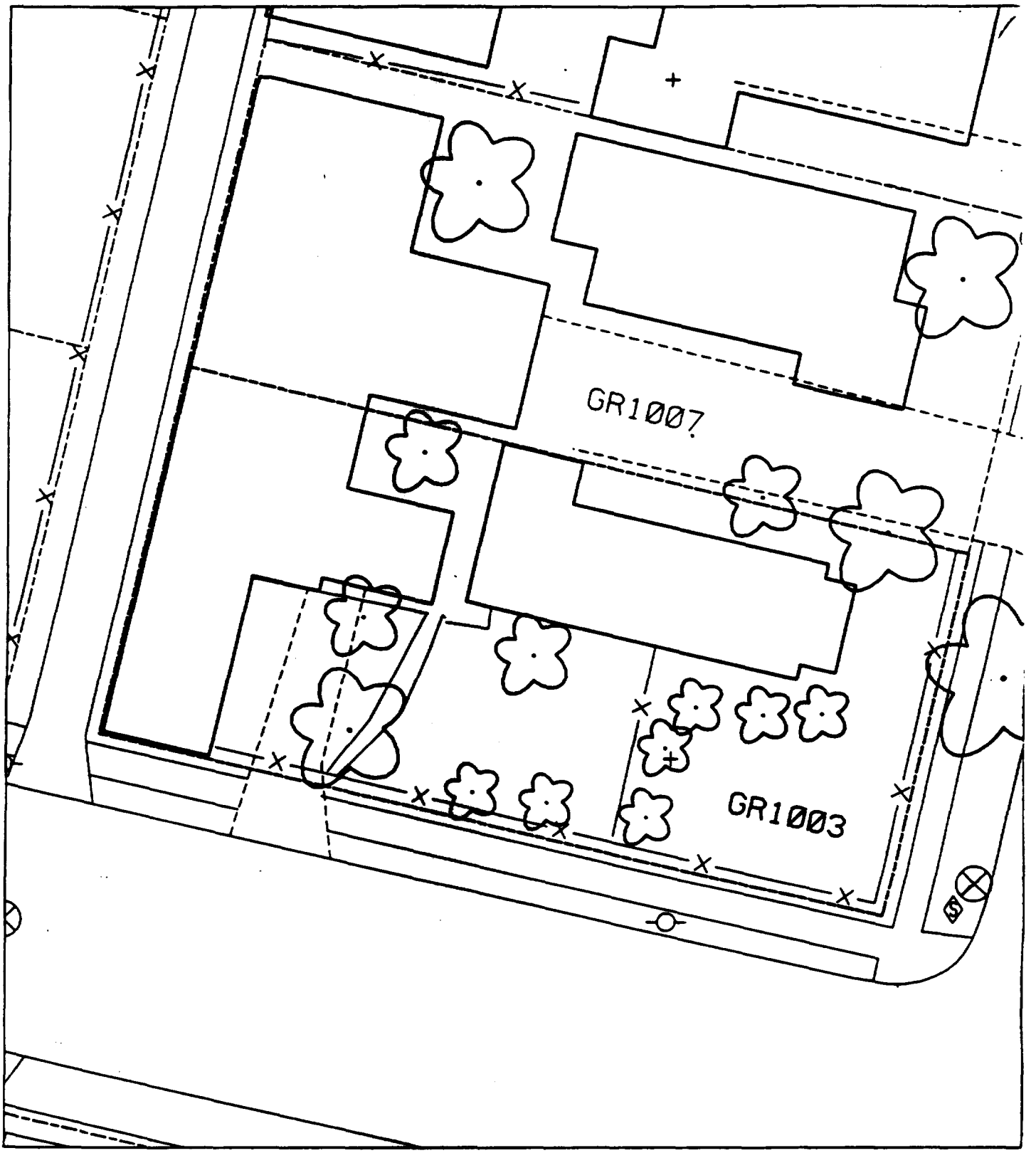
GR1007
GR1003

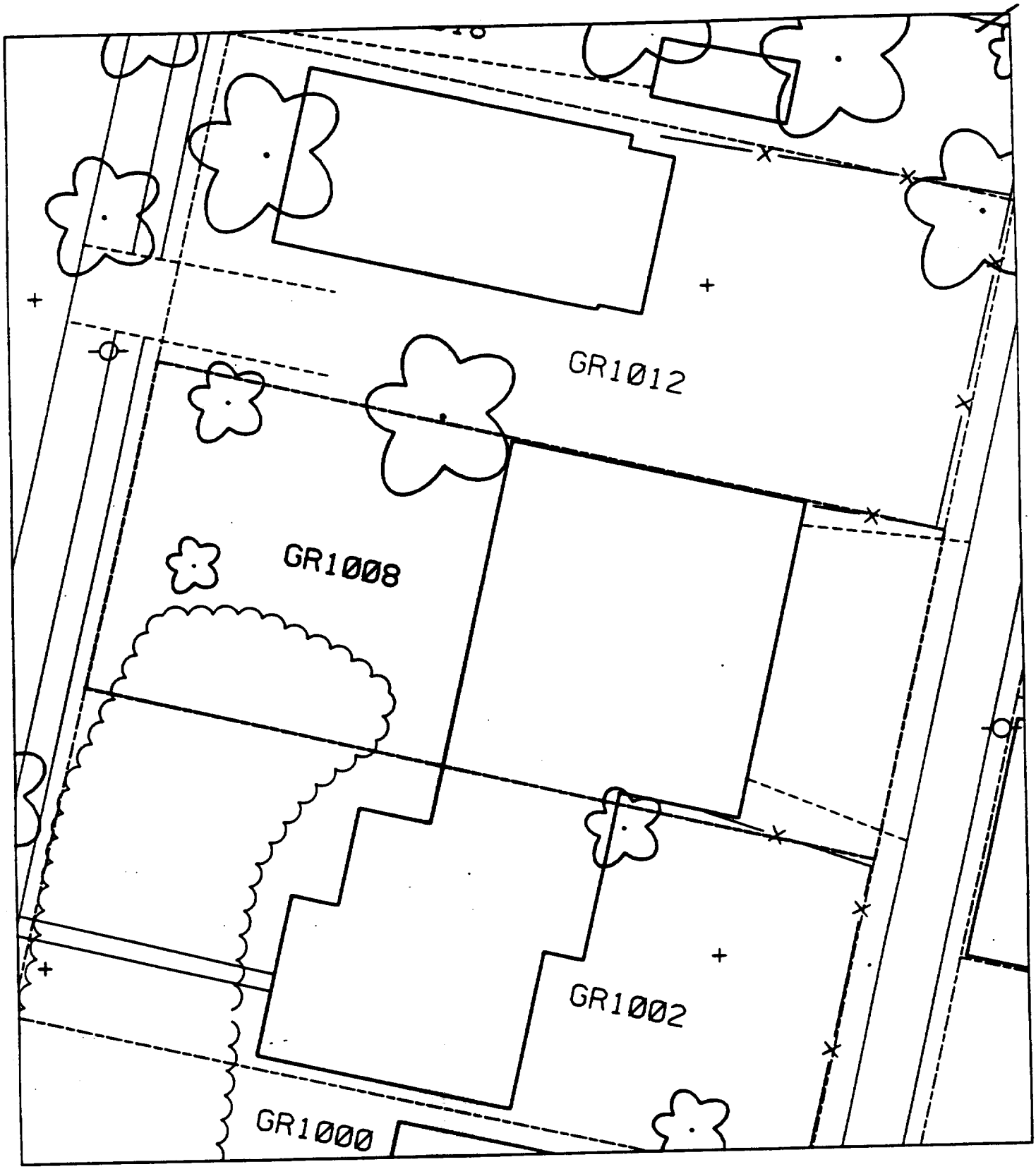
GR1012
GR1008
GR1002
GR1000

Sh+ 21

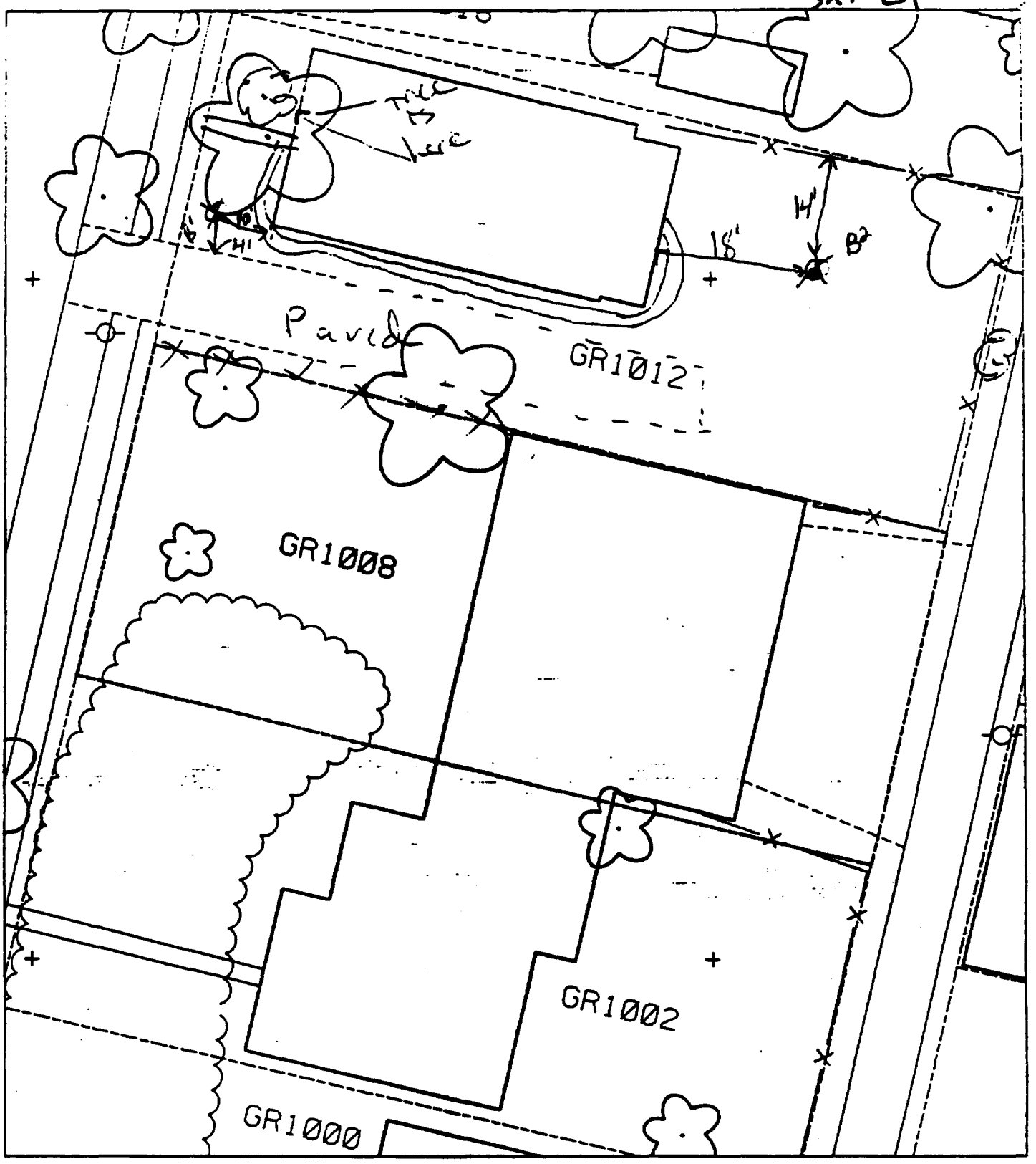

To paved + house 45'

B1 – 10' west of corner of house & 4' north of drive.

B2 – 18' east of house & 14' south of fence.

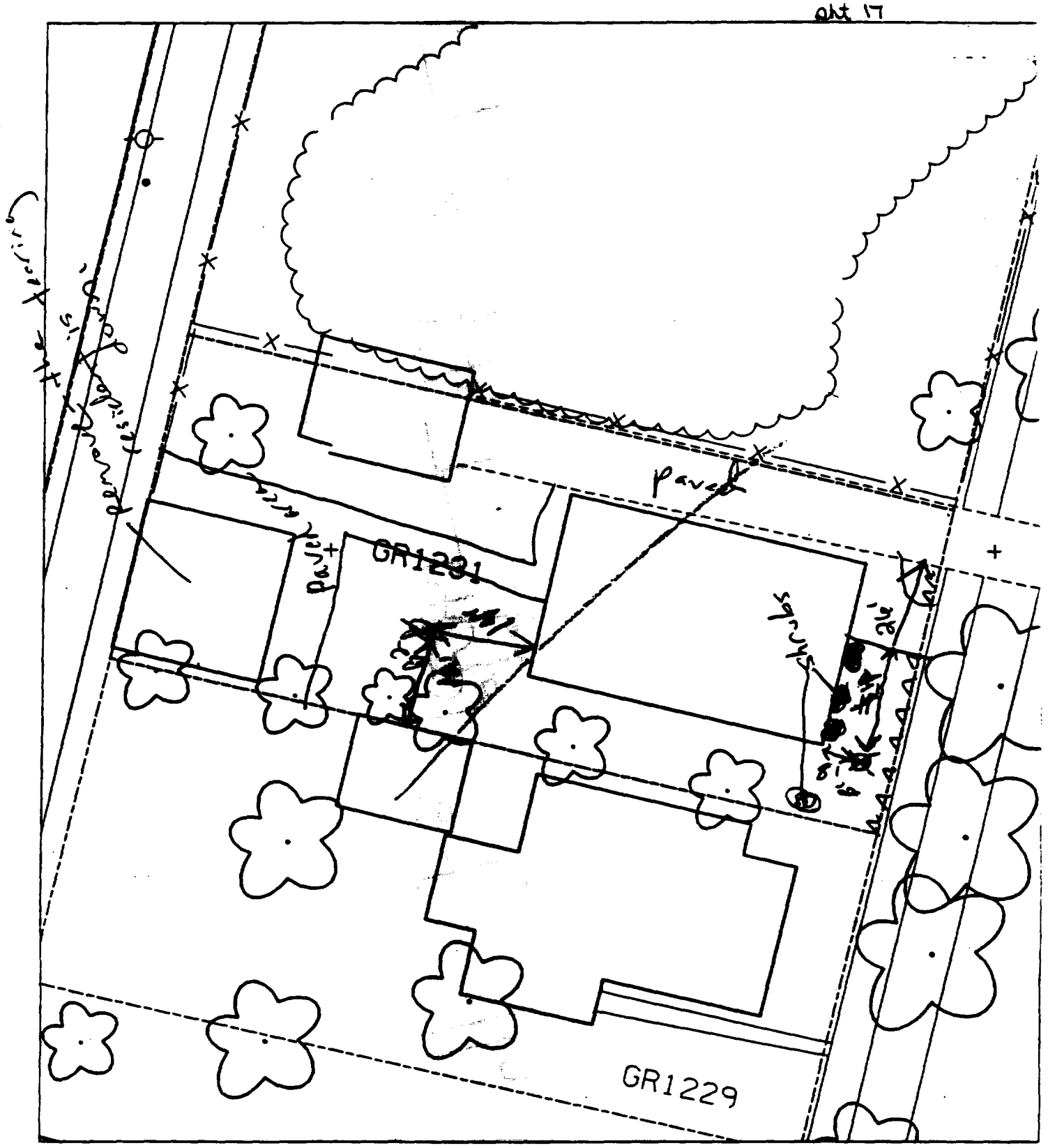

% paved + house – 53

B1 – 8' east of house & ~~14'~~ 26' south of ~~sidewalk~~ driveway.

B2 – 14' west of house & 12' north building next door.

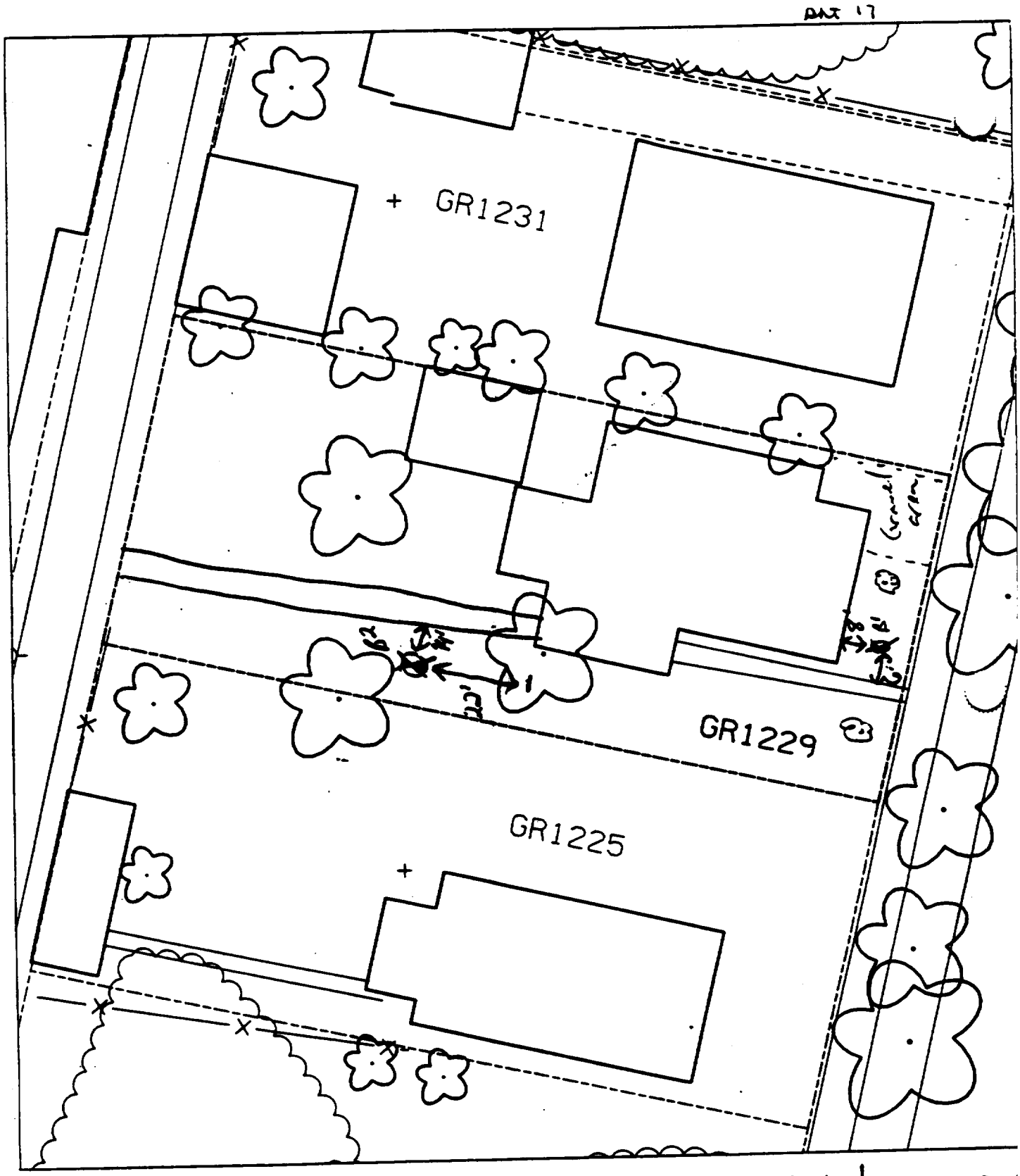

% paved + house 50

B1 – 8' east of house & 6' north of sidewalk.

B2 – 14' south of sidewalk & 22' west of house.

ART 17

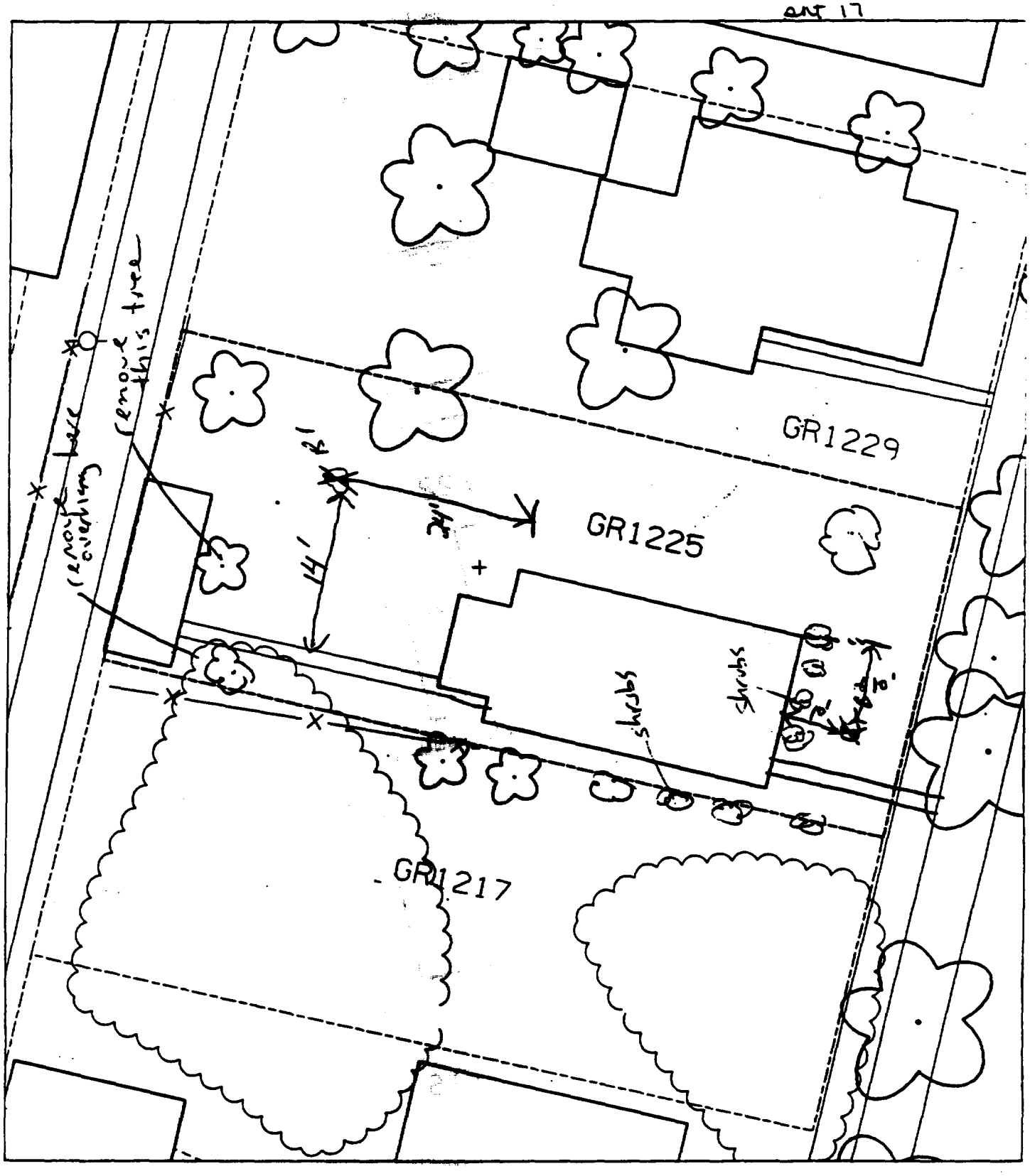

% paved + house 30%

B1 – 14' north of sidewalk & 24' west of corner of house.

B2 – 10' east of front of house & 10' south of ~~corner~~ corner of house

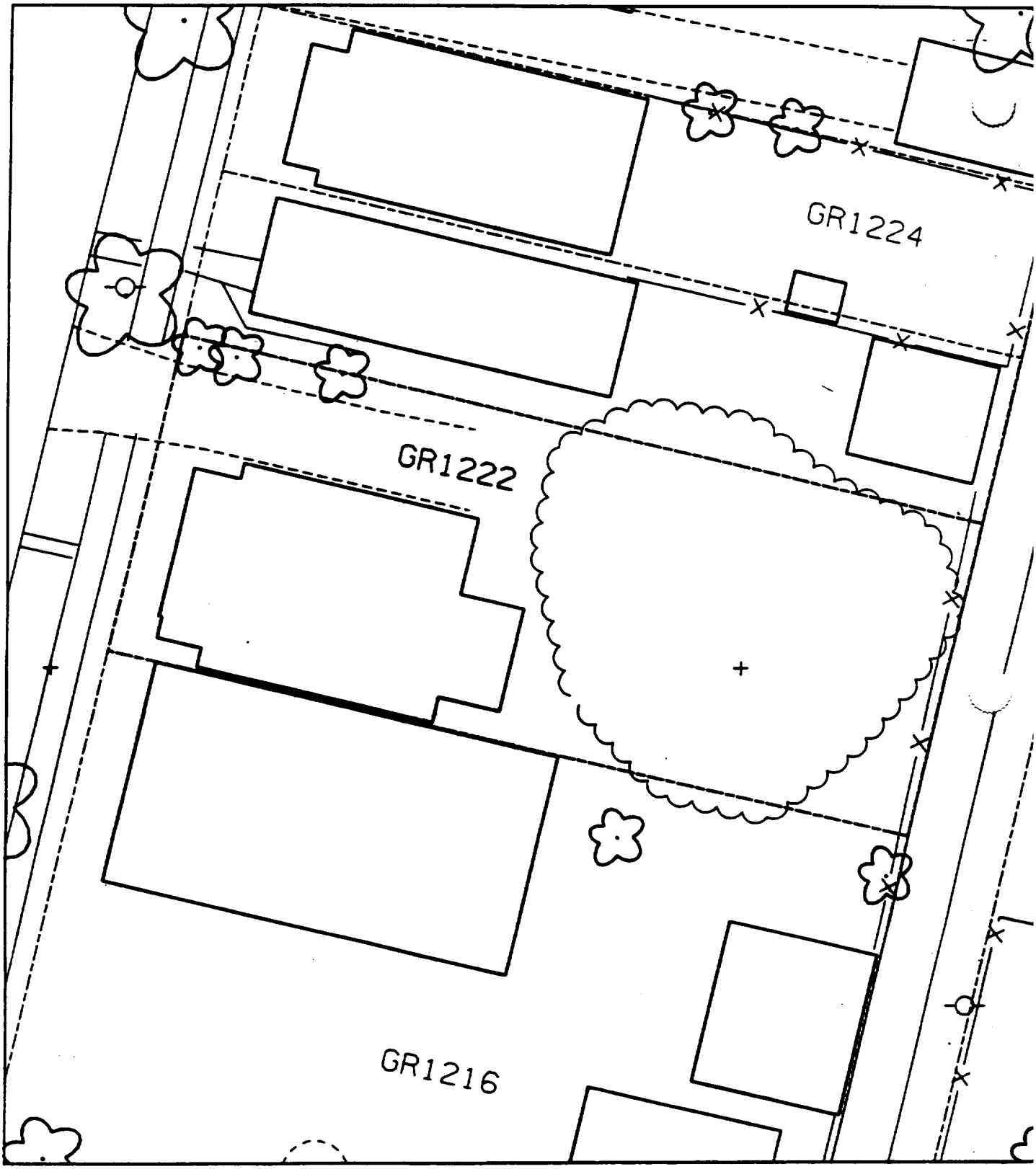
GR1224
GR1222
GR1216

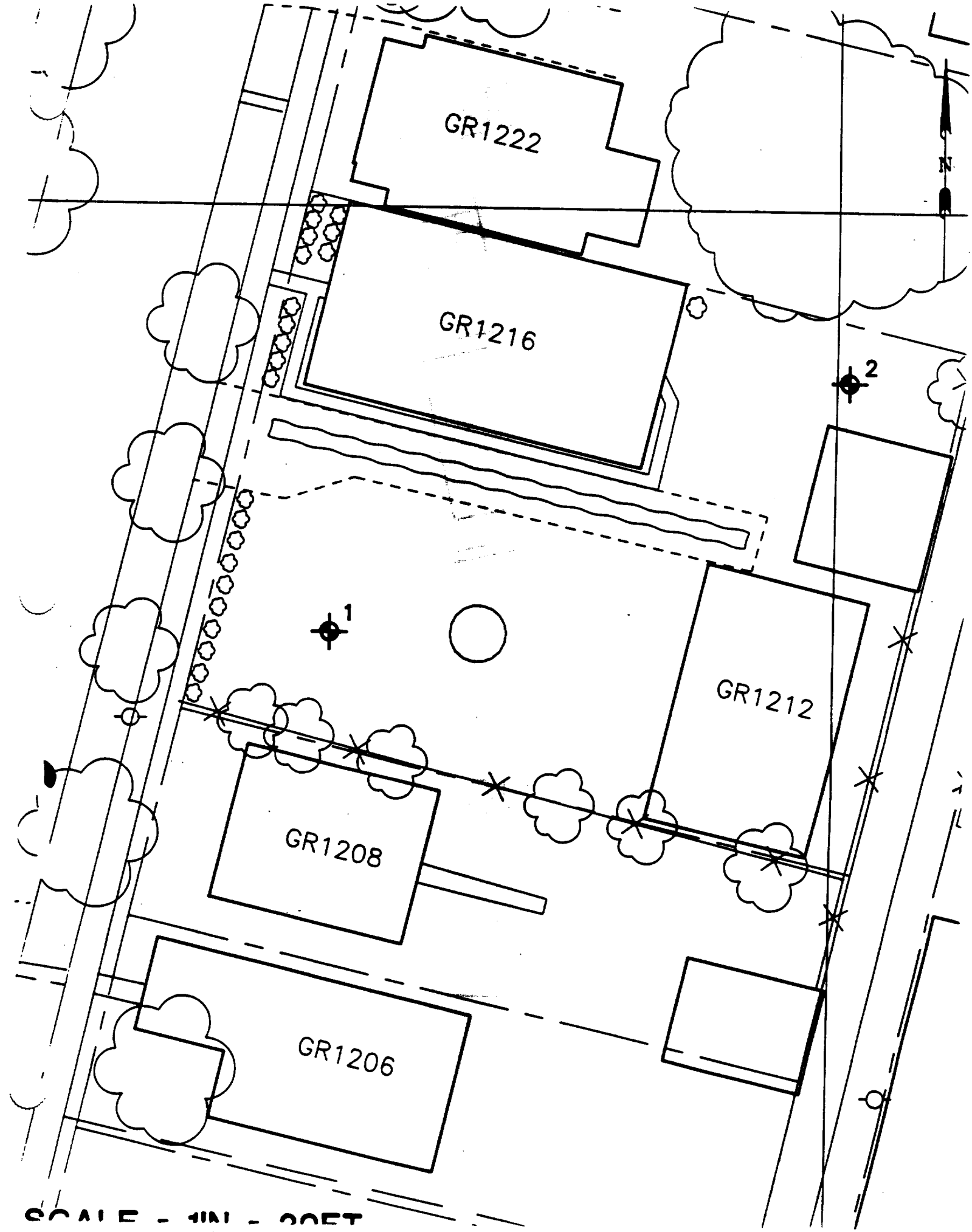

SCALE - 1IN - 20FT

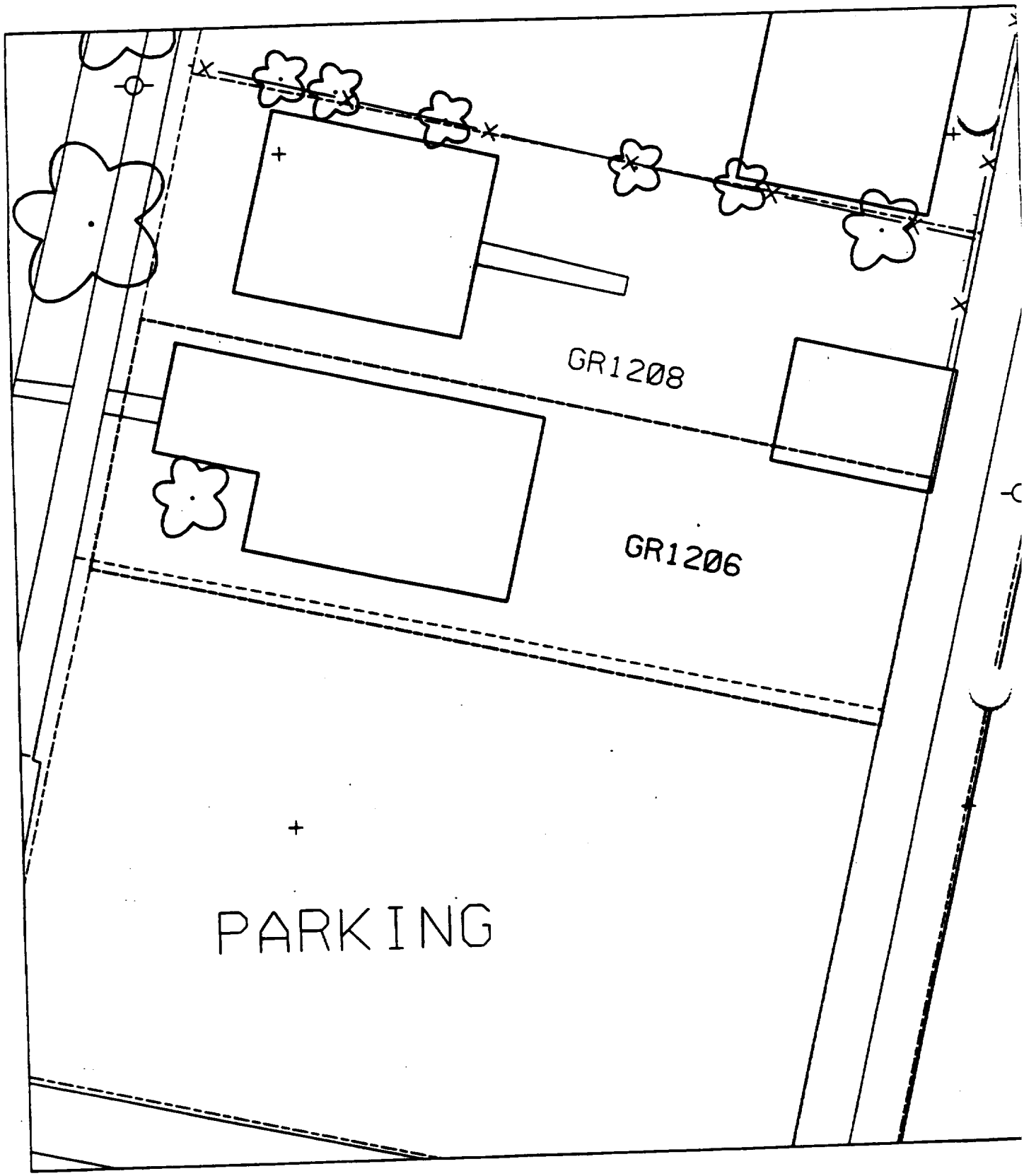
GR1208
GR1206
PARKING

alt 16

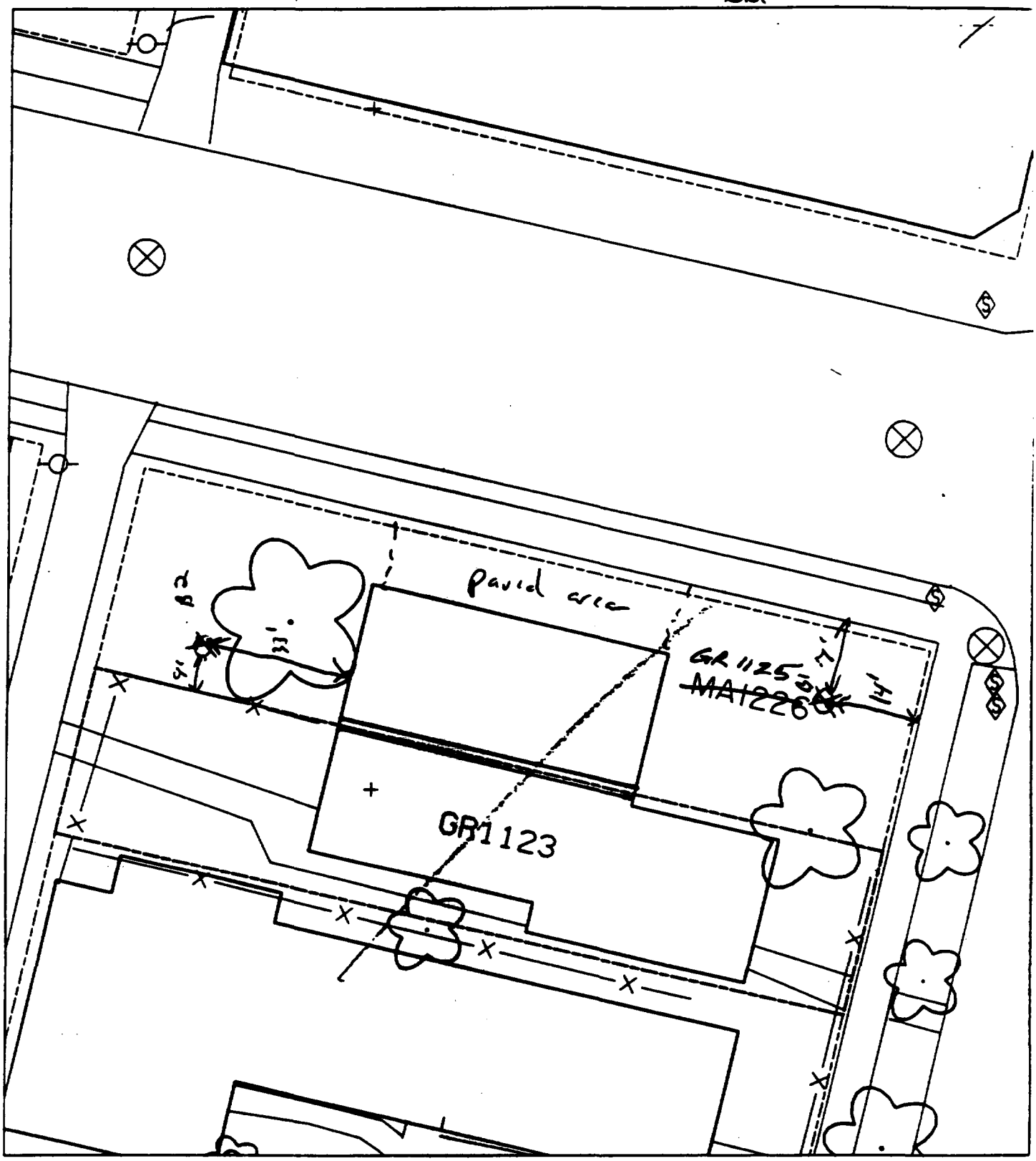

% paved = 30%

B1 - 7' south of sidewalk & 14' west of sidewalk.

B2 - 9' north of fence & 33' west of building.

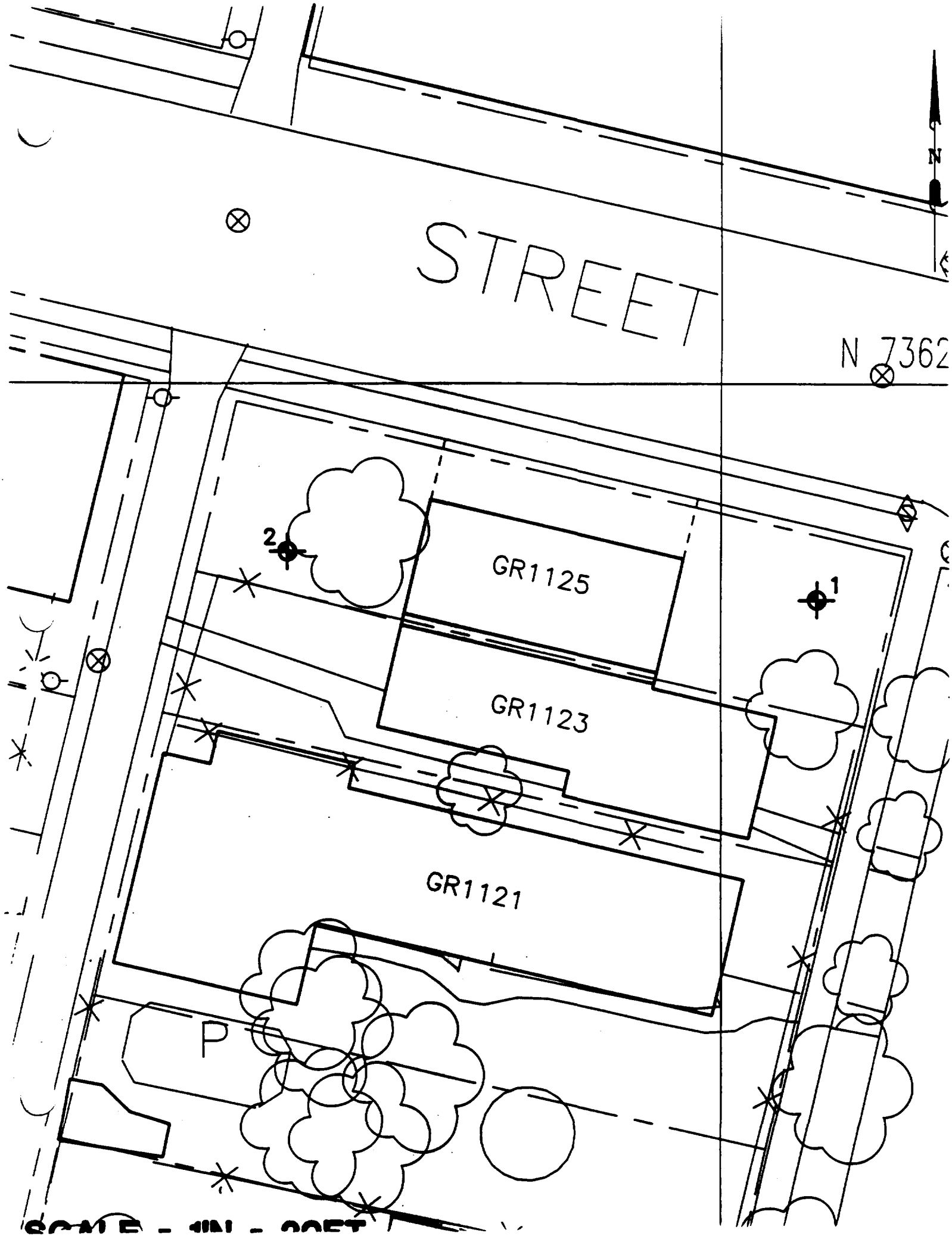
STREET
N
N 7362
GR1125
GR1123
GR1121
1
2
P

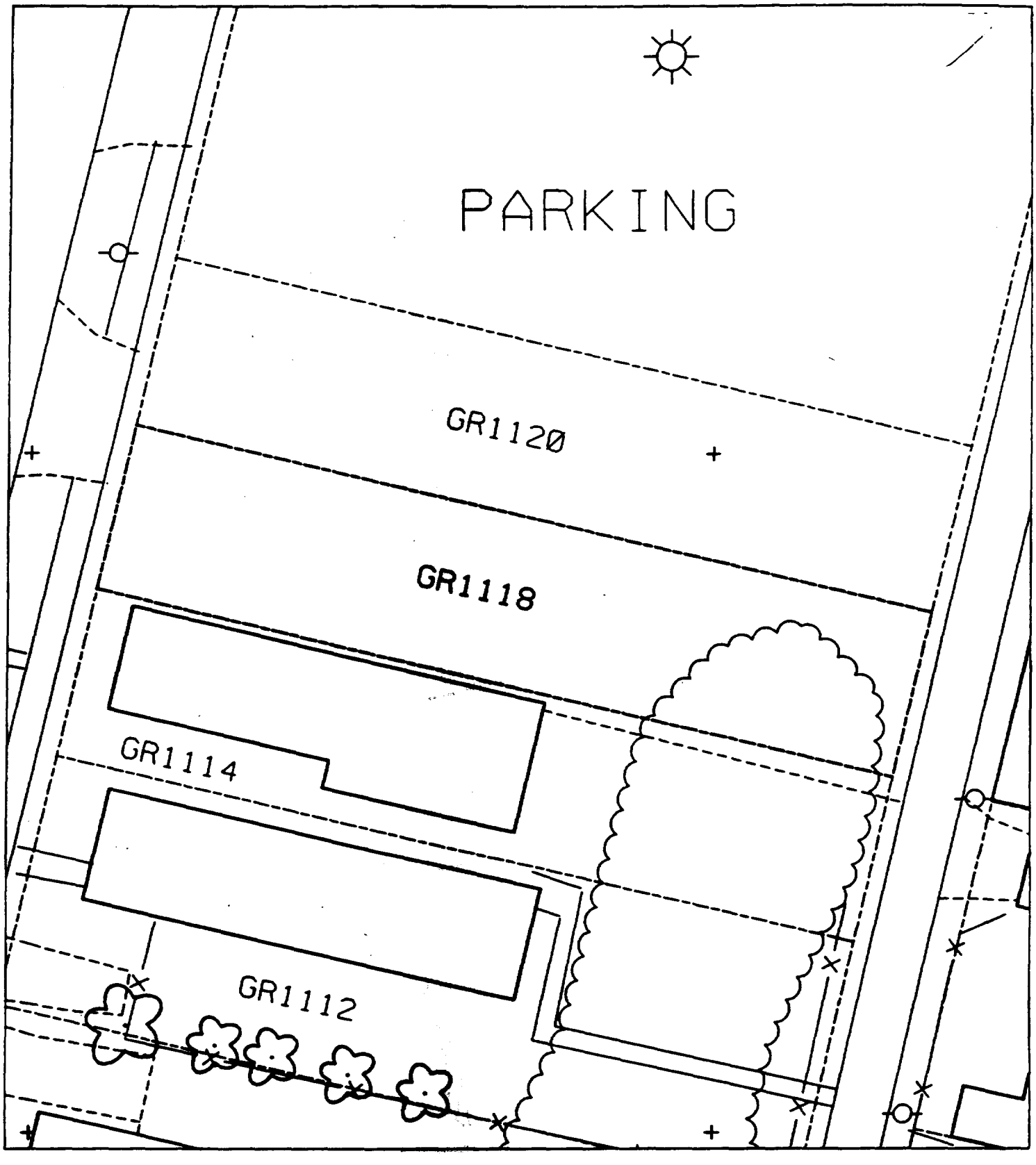
PARKING
GR1120
GR1118
GR1114
GR1112

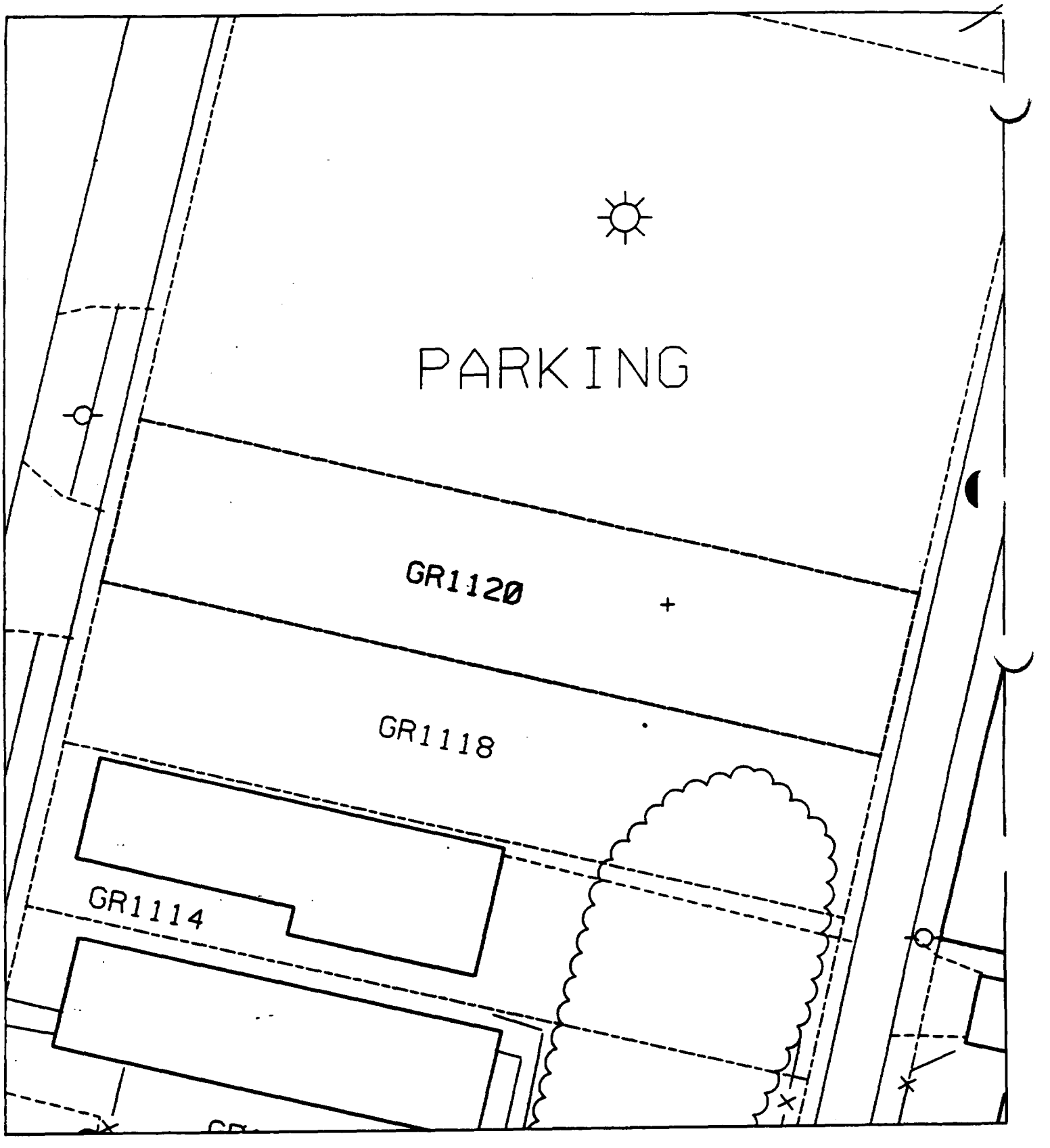
PARKING
GR1120
GR1118
GR1114

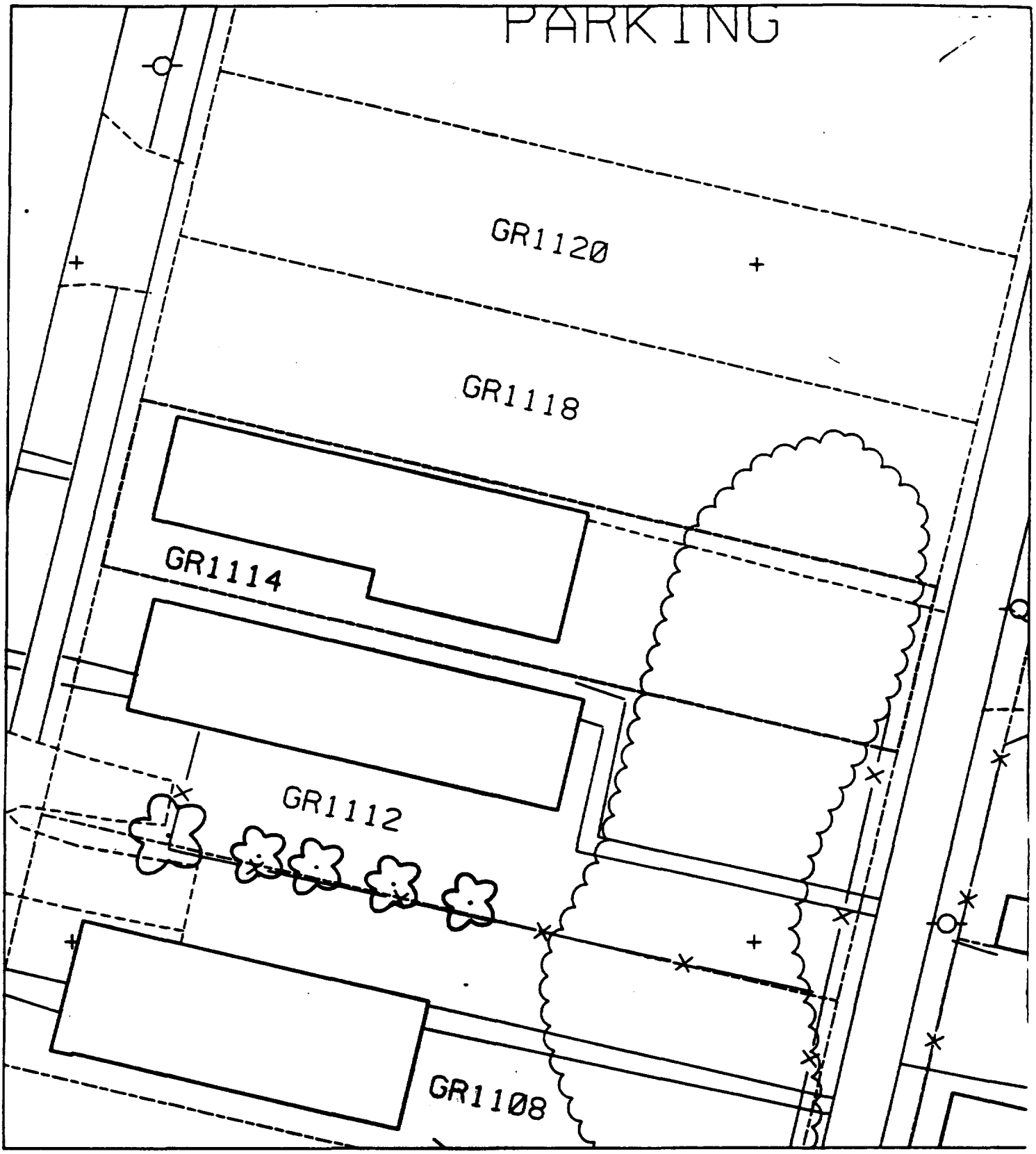
PARKING
GR1120
GR1118
GR1114
GR1112
GR1108

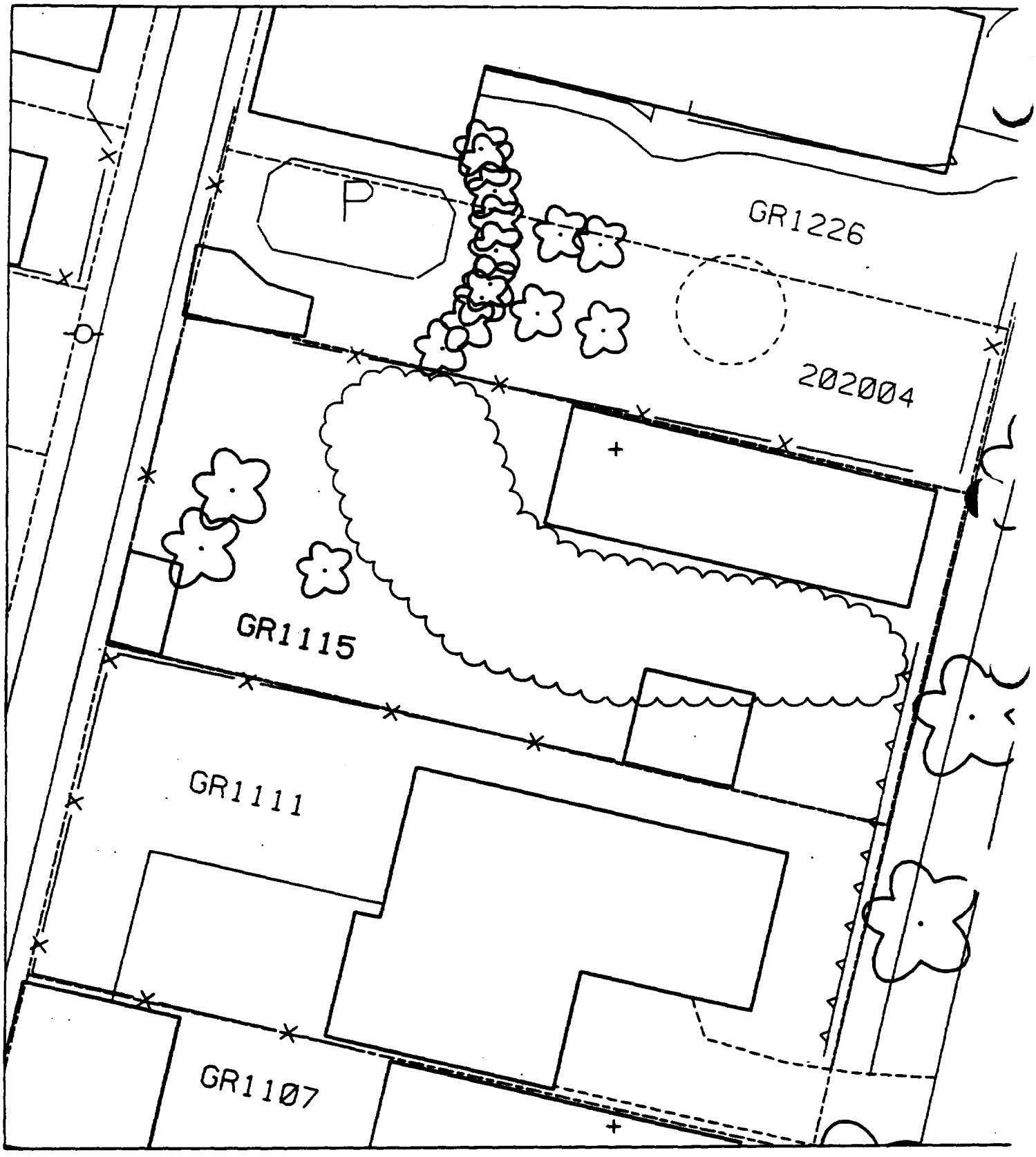
P
GR1226
202004
GR1115
GR1111
GR1107

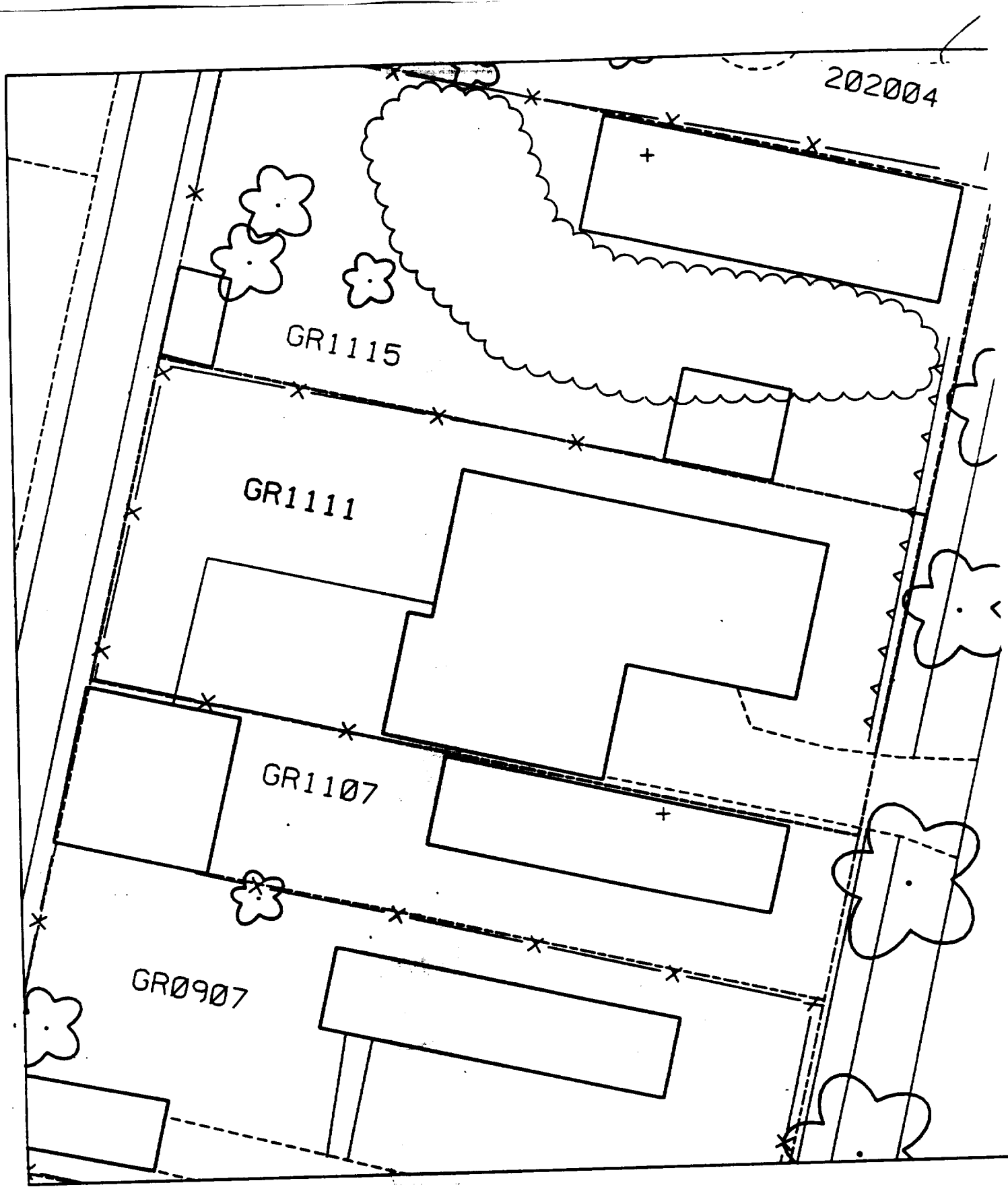
202004
GR1115
GR1111
GR1107
GR0907

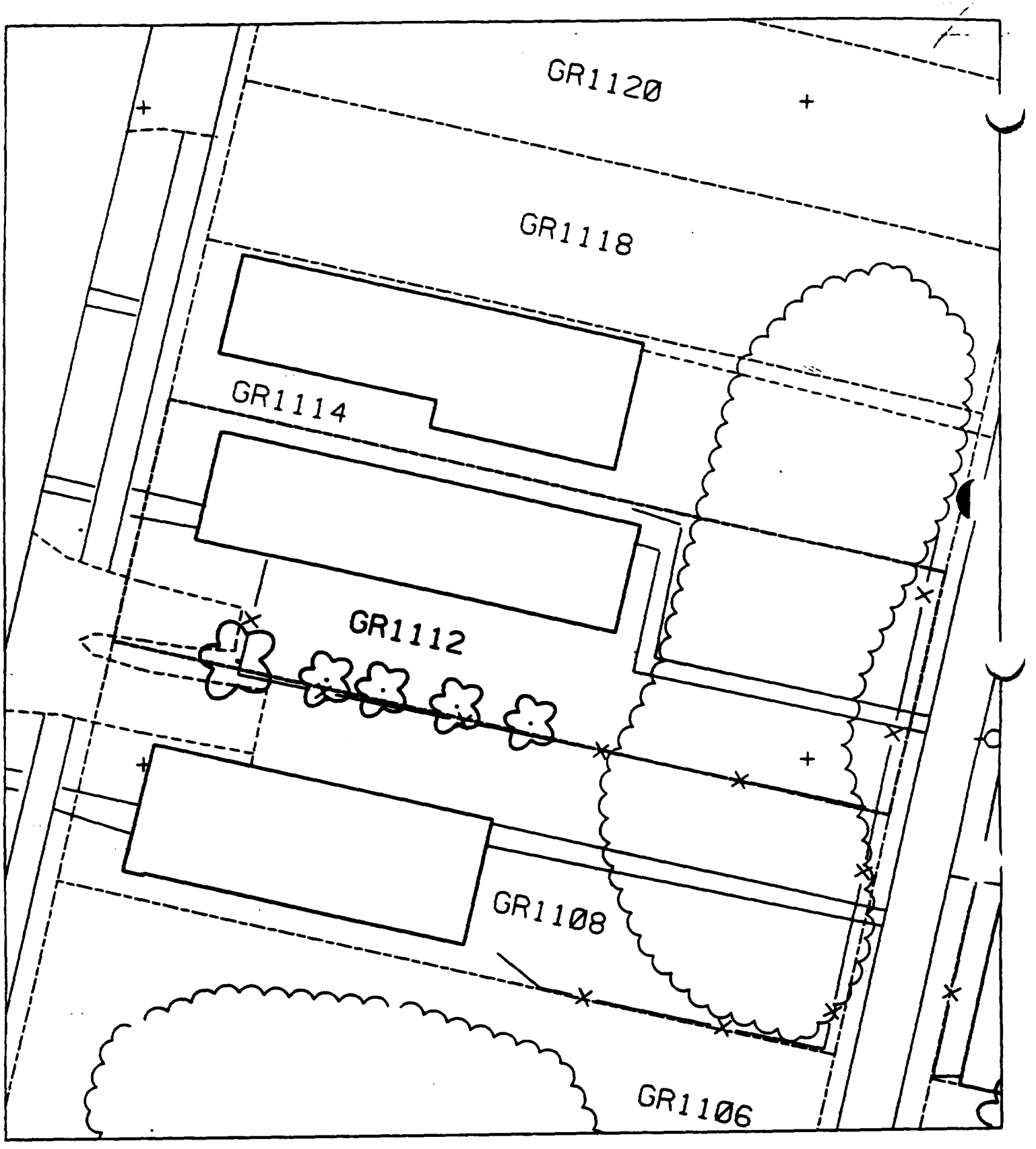
GR1120
GR1118
GR1114
GR1112
GR1108
GR1106

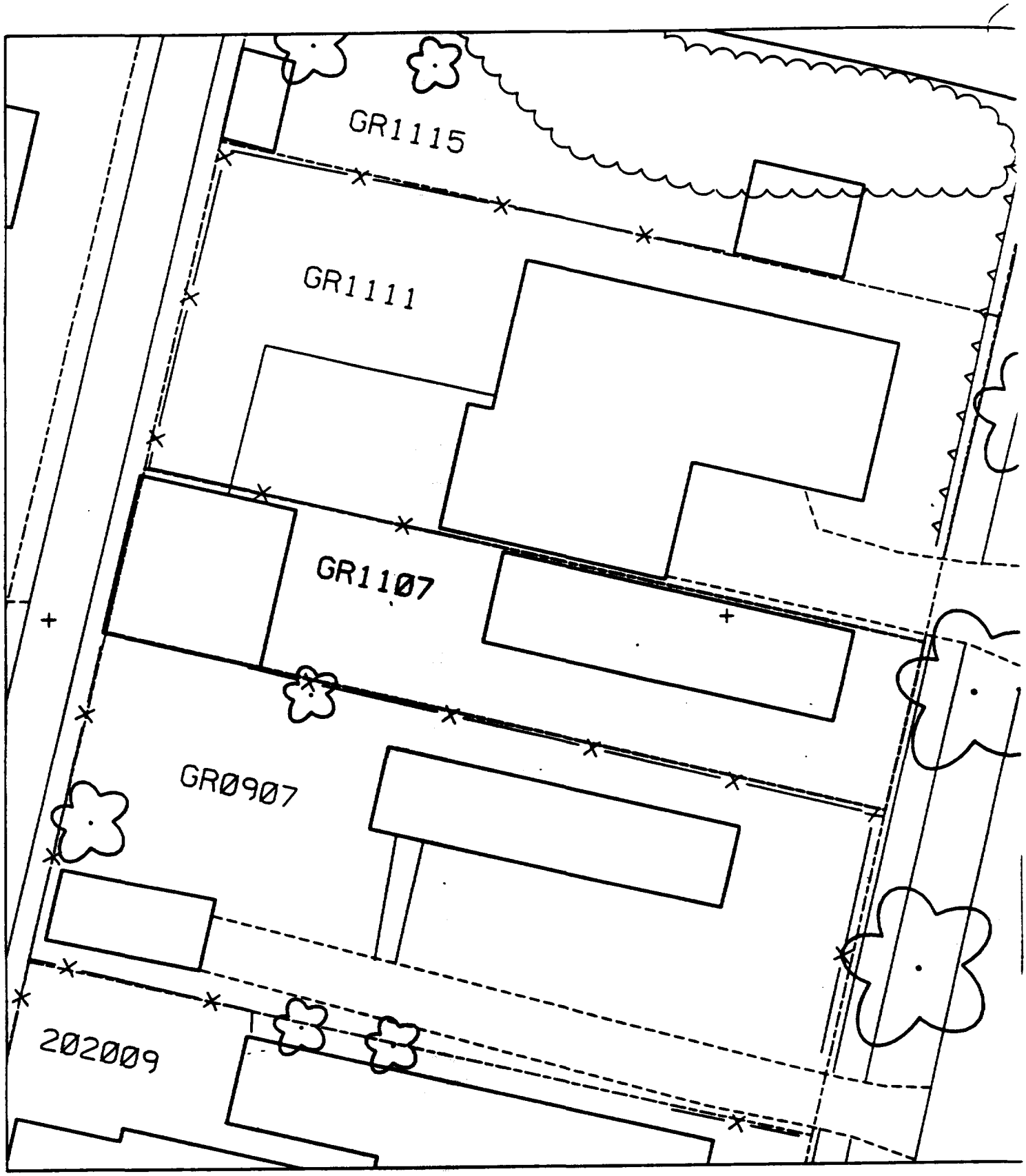
GR1115
GR1111
GR1107
GR0907
202009

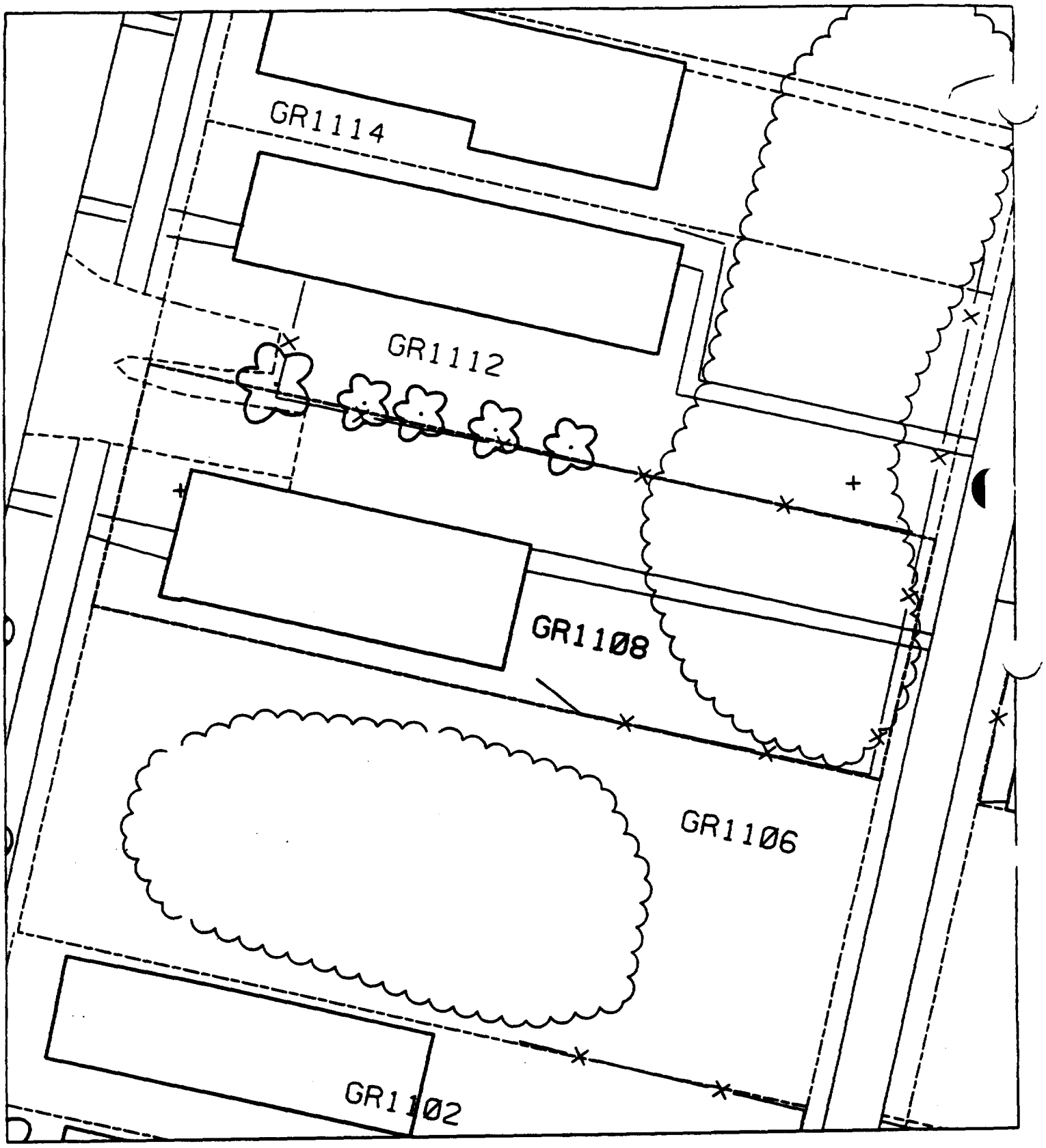
GR1114
GR1112
GR1108
GR1106
GR1102

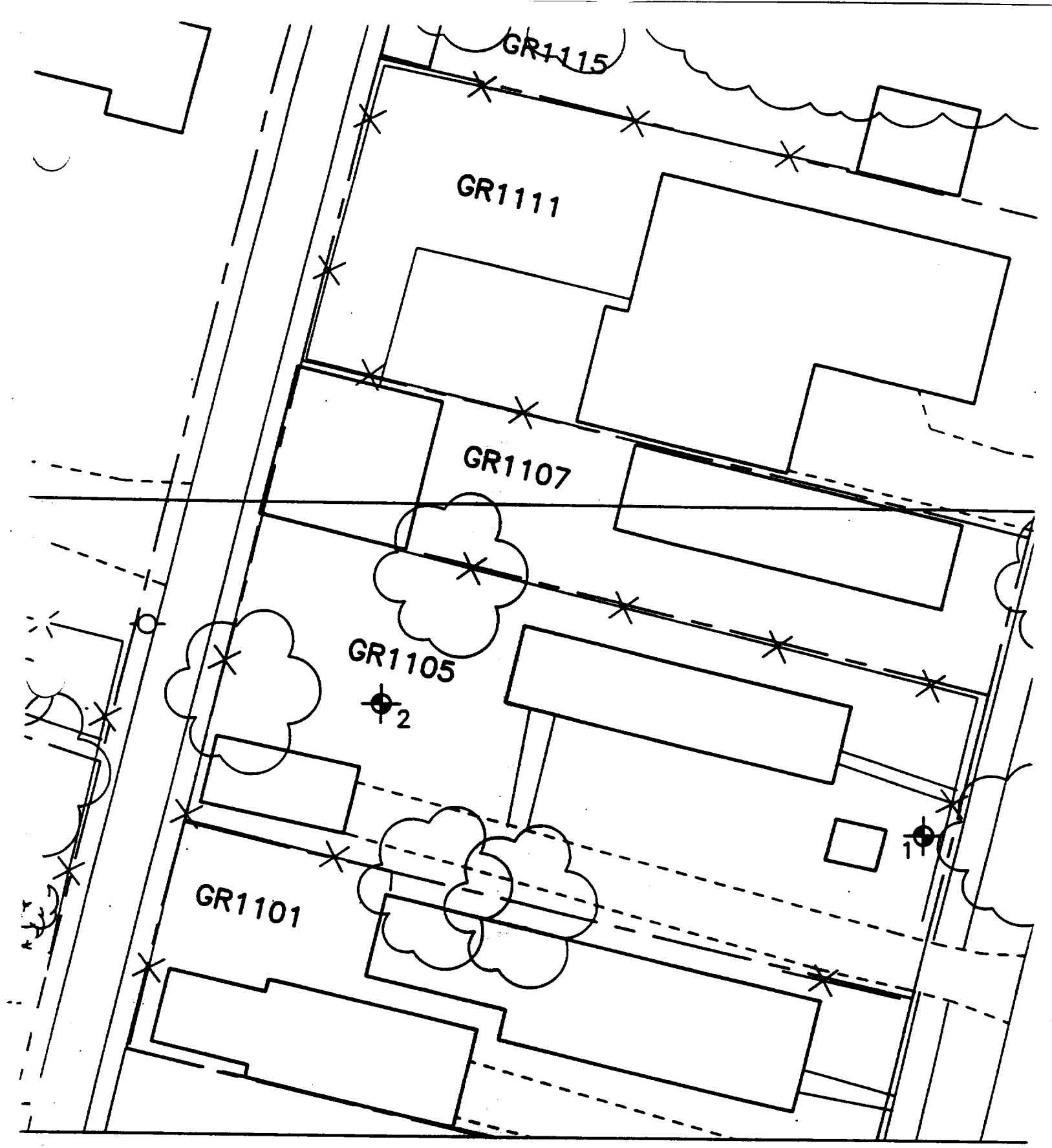
GR1115
GR1111
GR1107
GR1105
2
1
GR1101

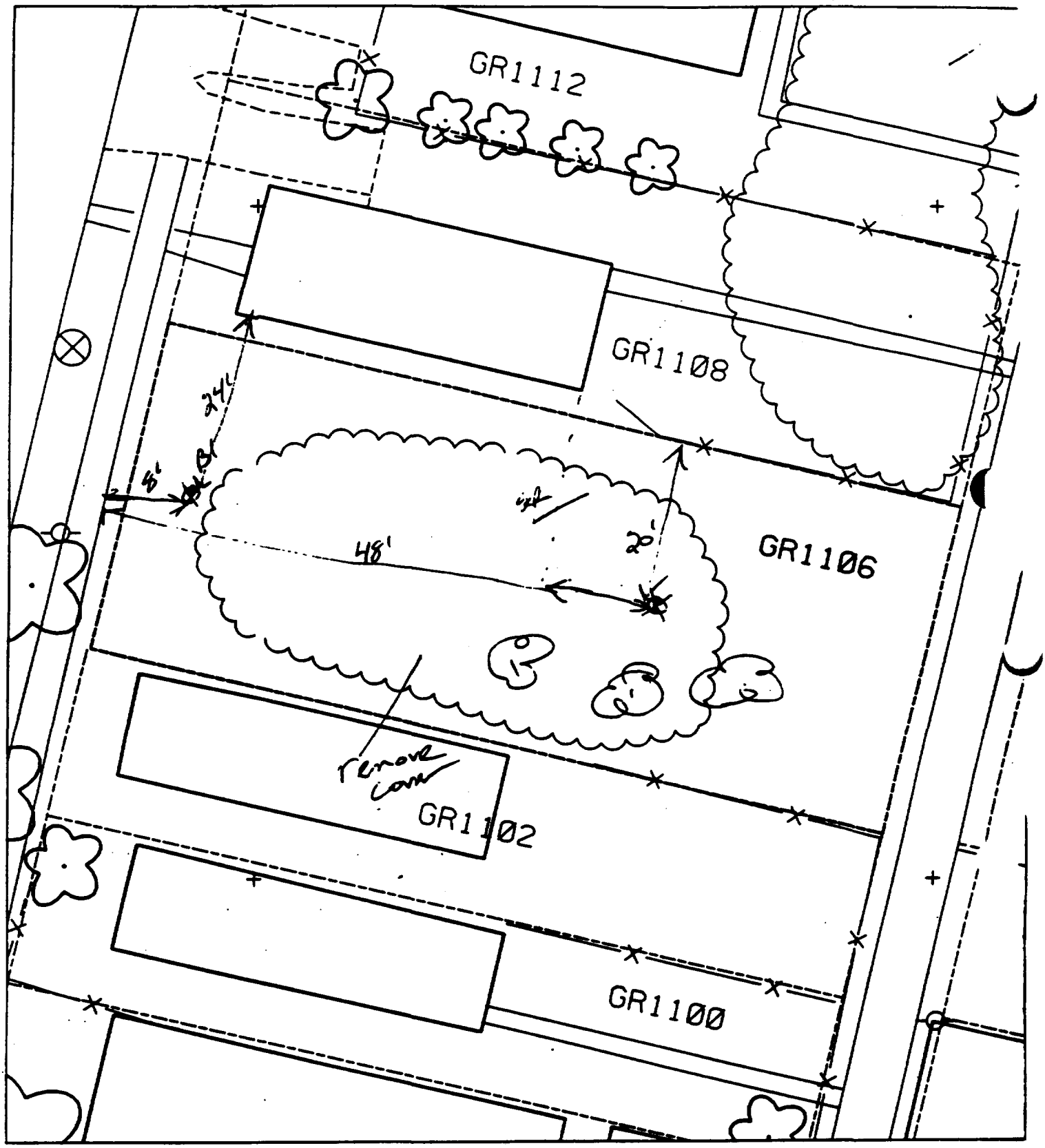

% paved + house 8%

B1 – 8' east of sidewalk & 24' south of house.

B2 – 48' east of sidewalk & 20' south of fence.

alt 16

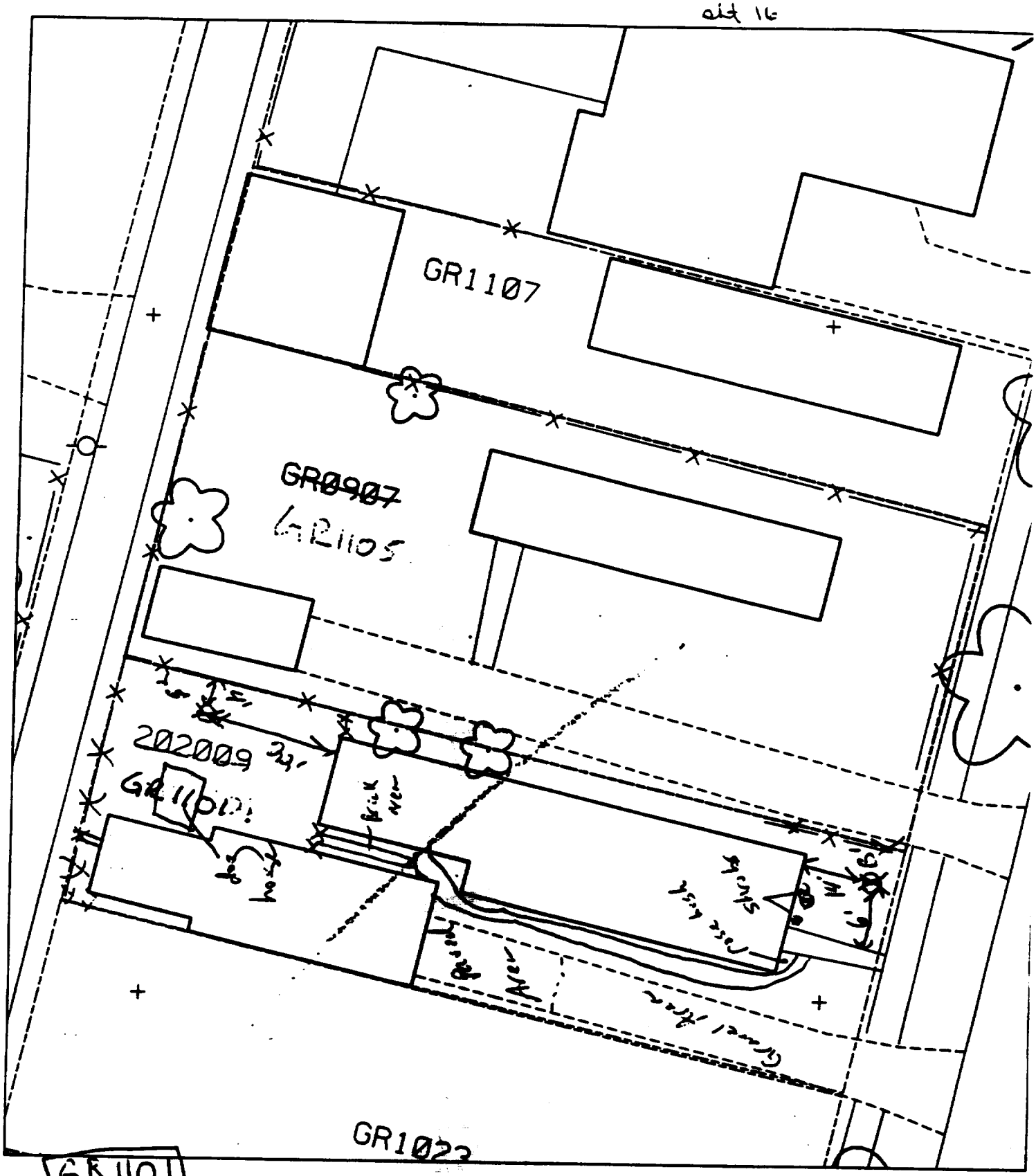

GR1101

B1 – 14' east of house & 6' north of sidewalk. ?

% paved + house %

B2 – 22' west of house & 4' south of fence.

159

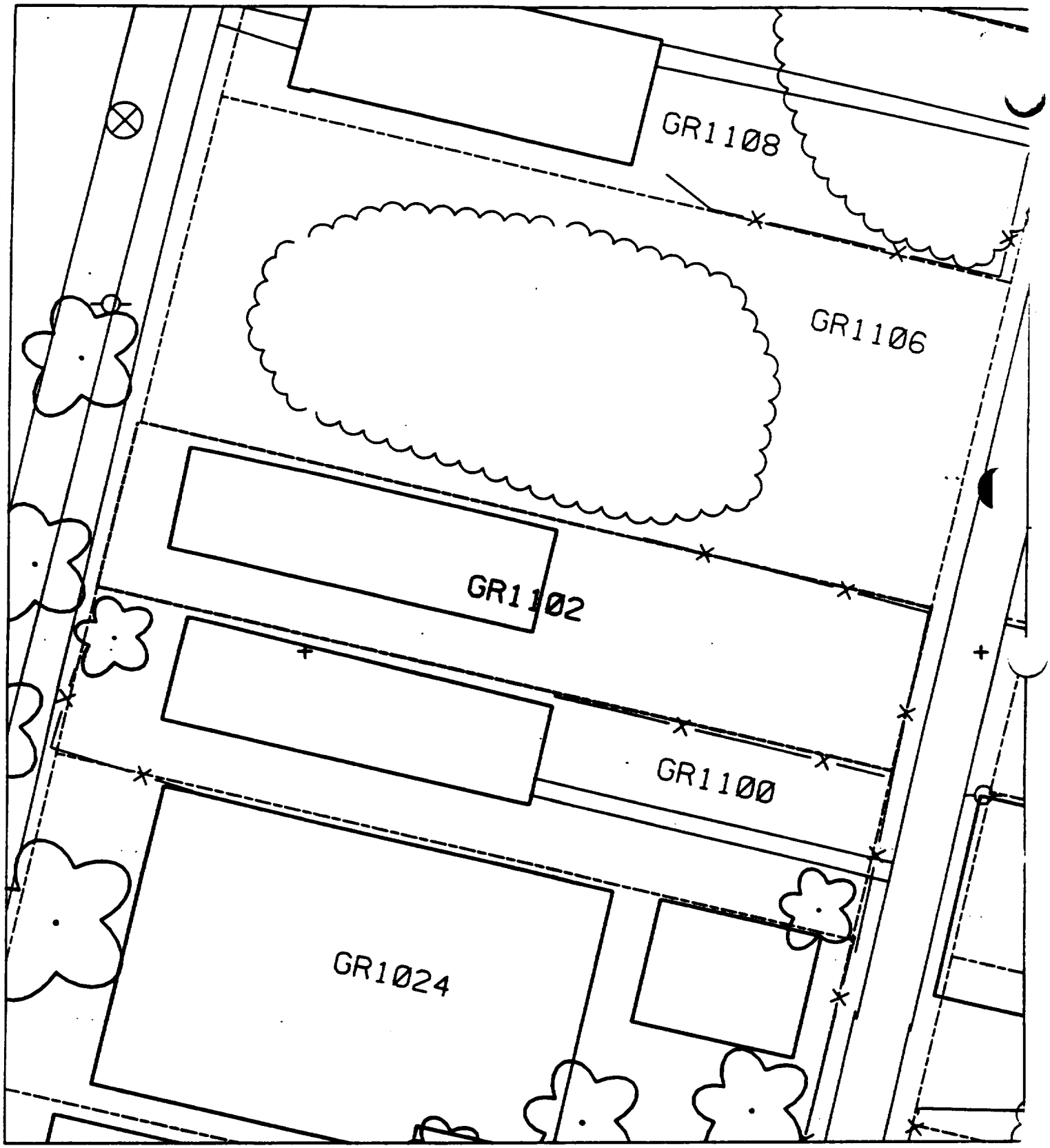
GR1108
GR1106
GR1102
GR1100
GR1024

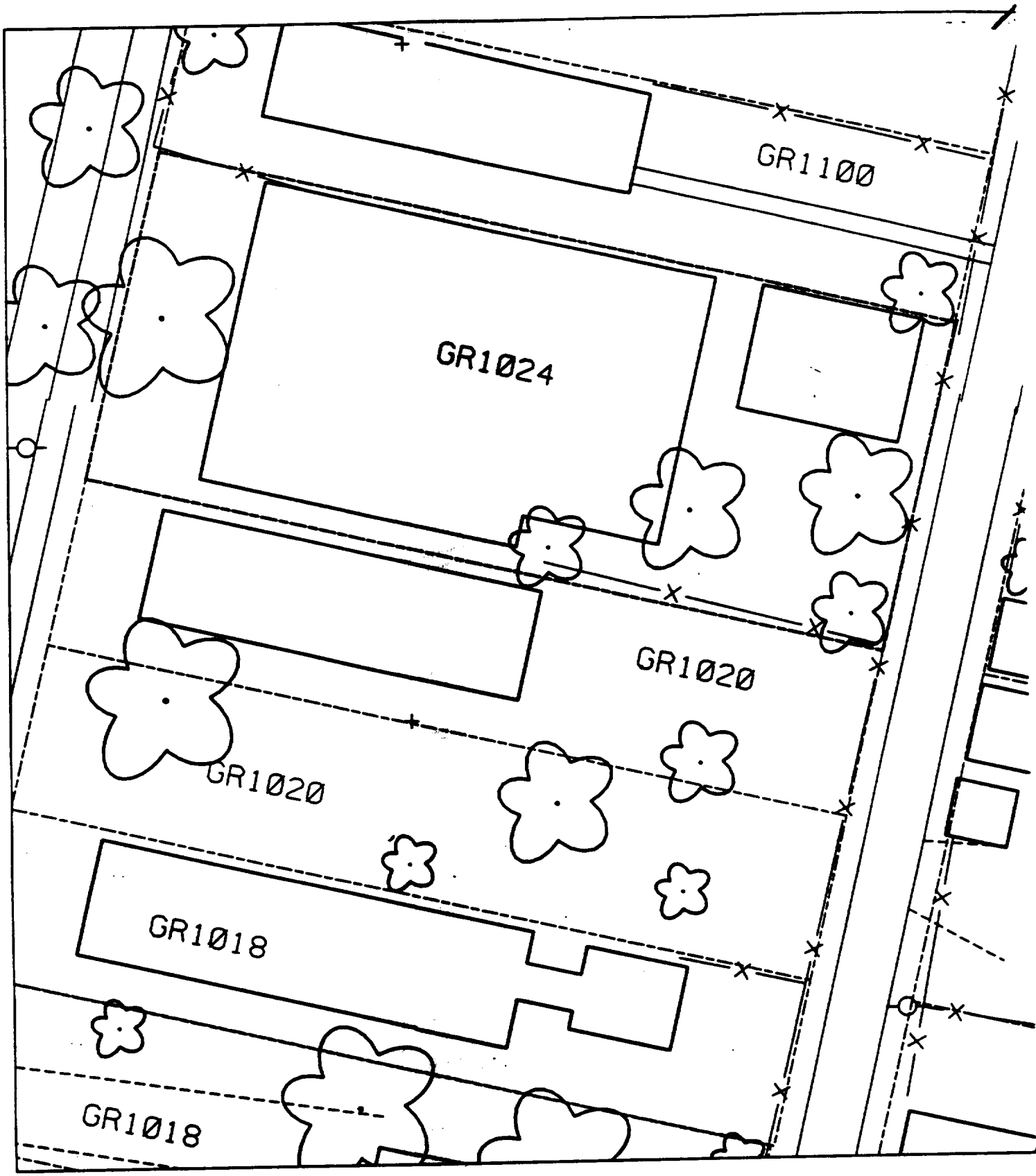
GR1100
GR1024
GR1020
GR1020
GR1018
GR1018

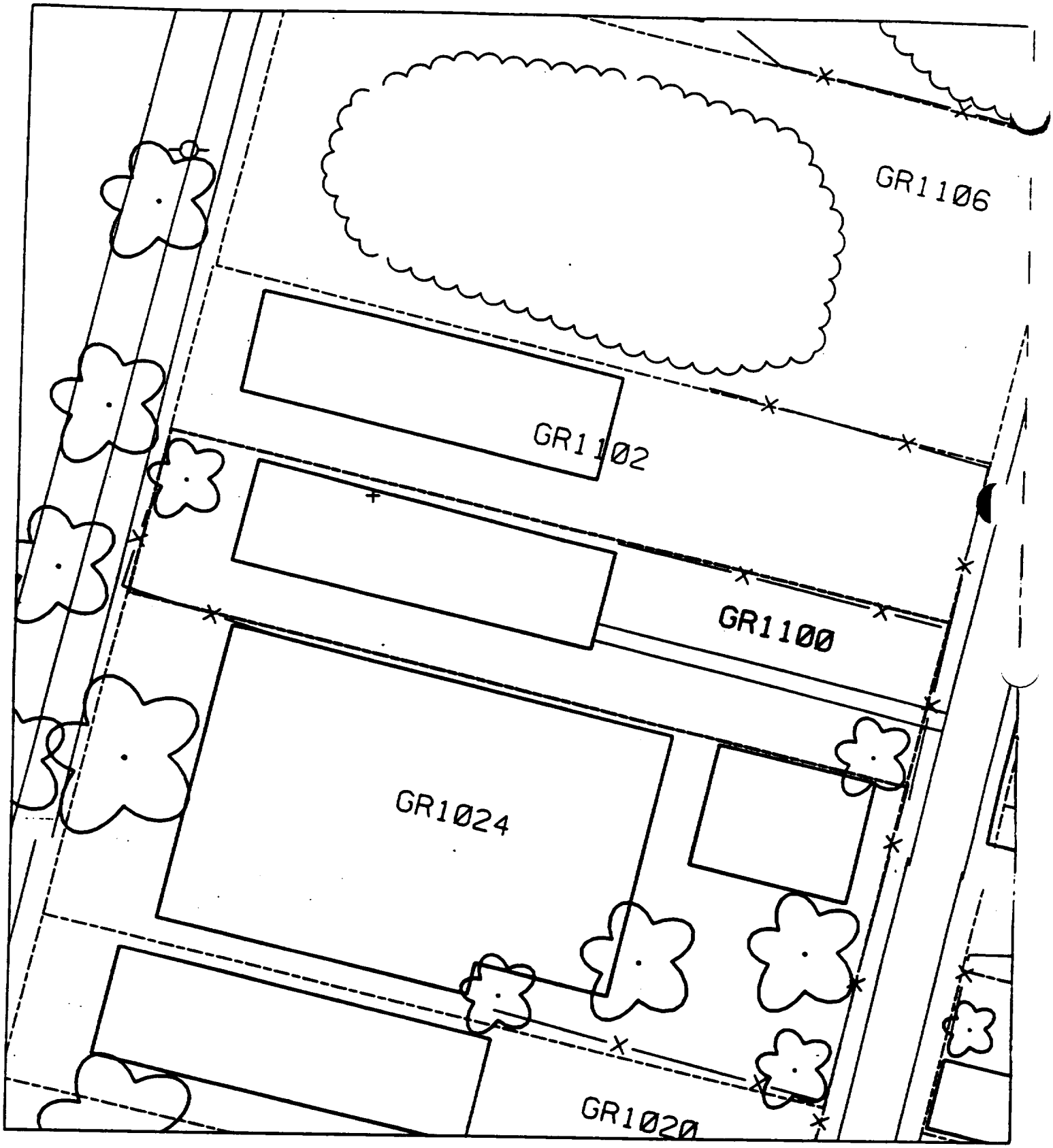
GR1106
GR1102
GR1100
GR1024
GR1020

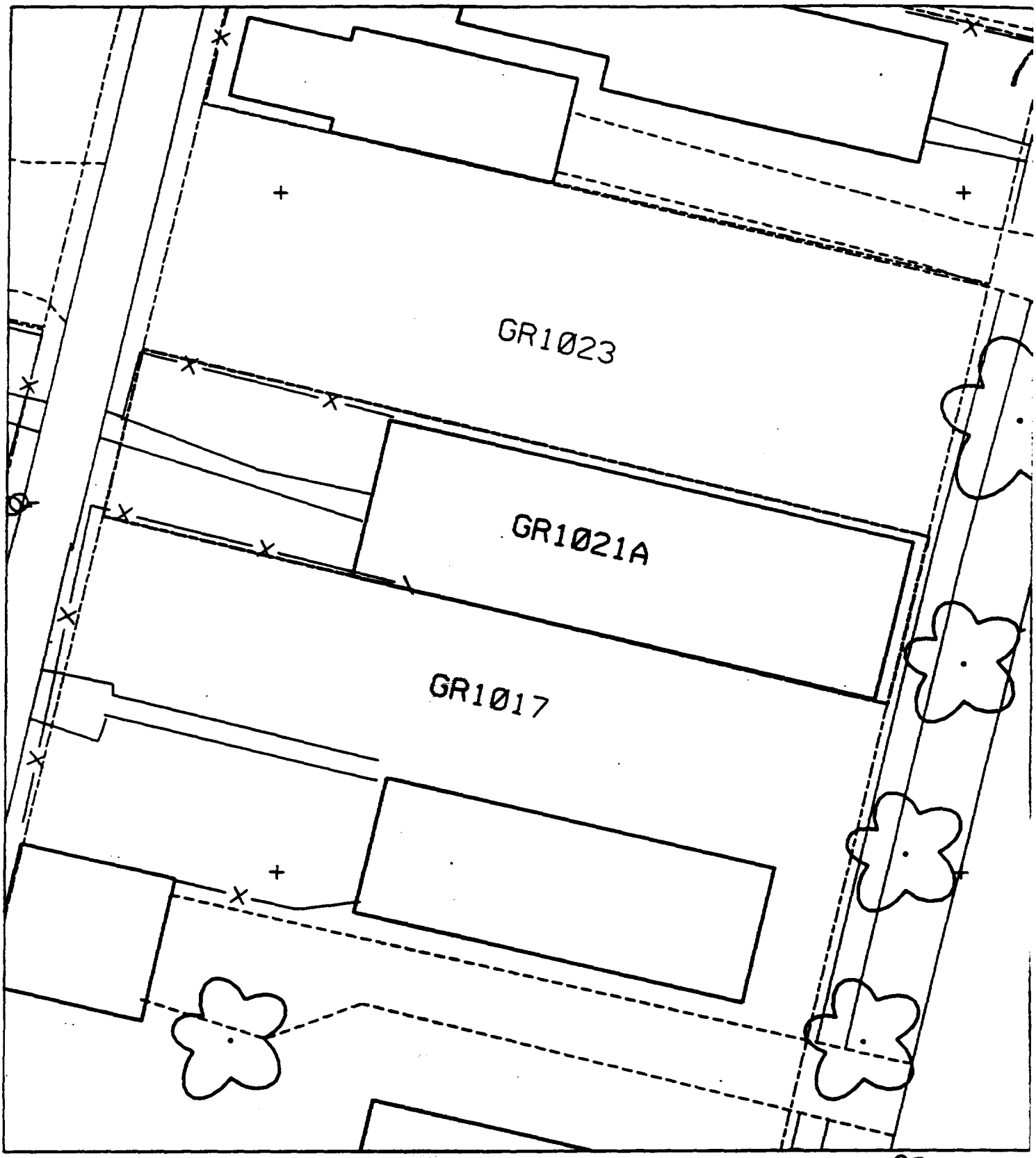

87

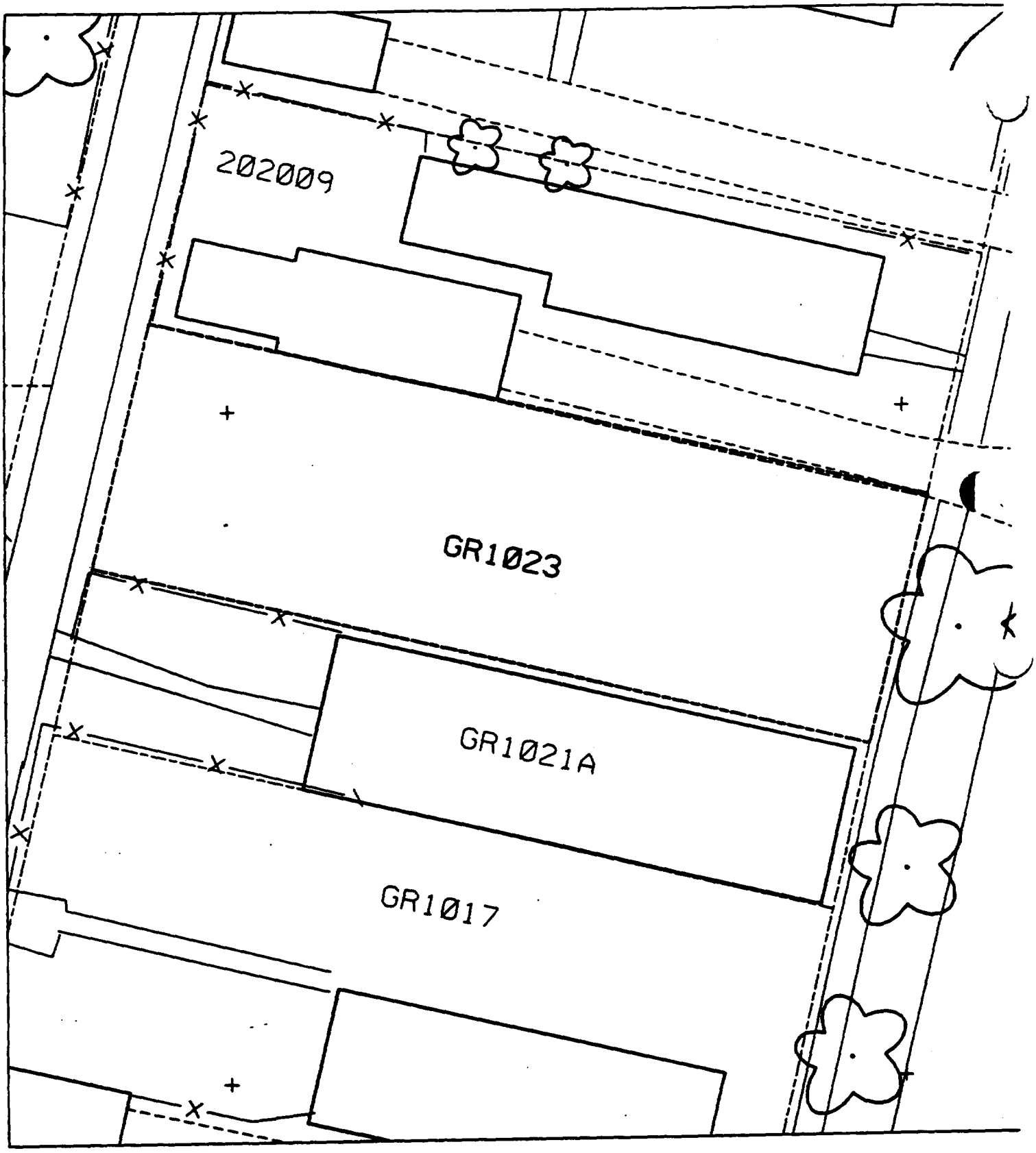
202009
GR1023
GR1021A
GR1017

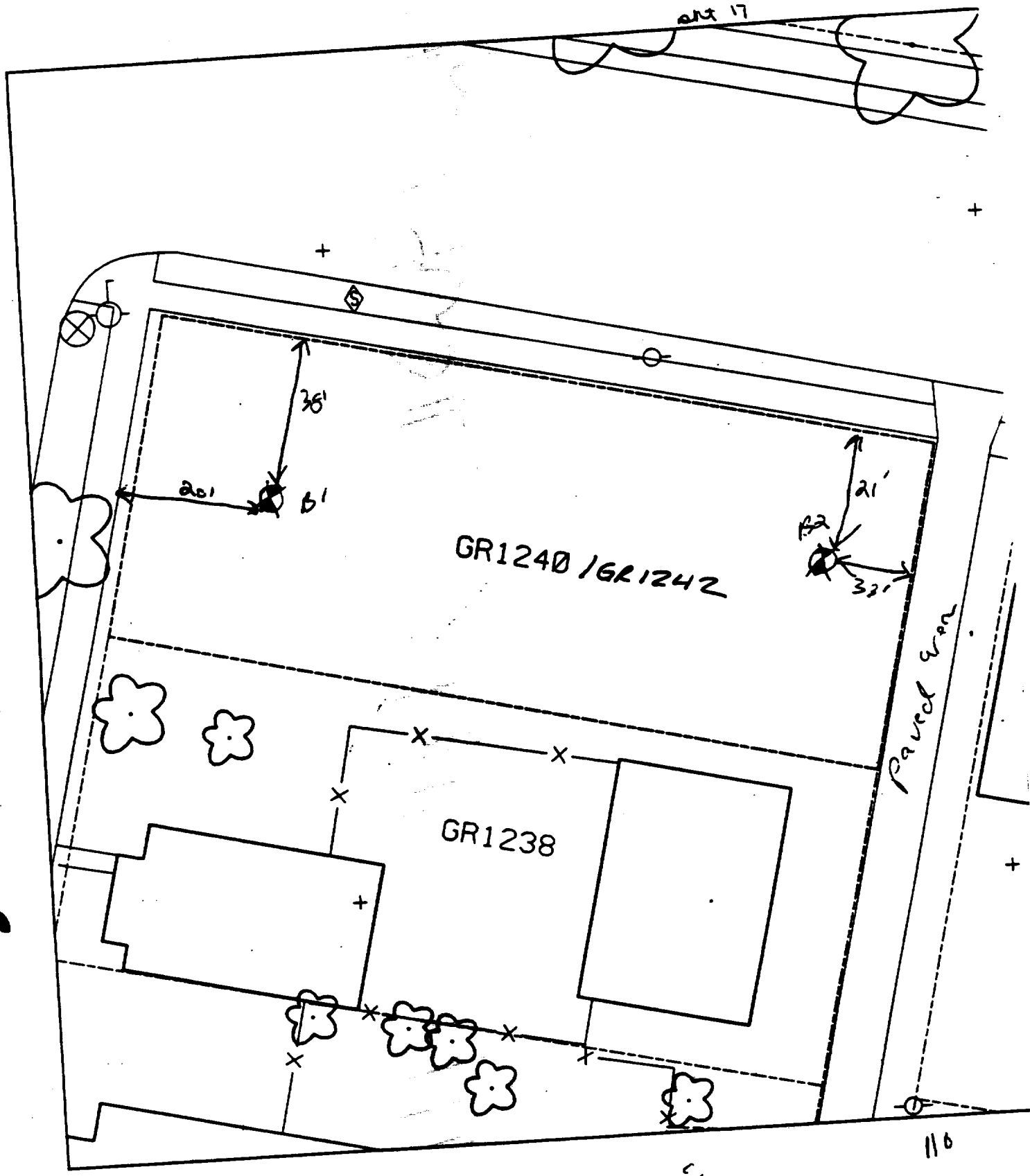

% paved = 0%

B1 - 20' east of sidewalk & 38' south of sidewalk.

B2 - 21' south of sidewalk & 33' west of paved area

11.0 ✓

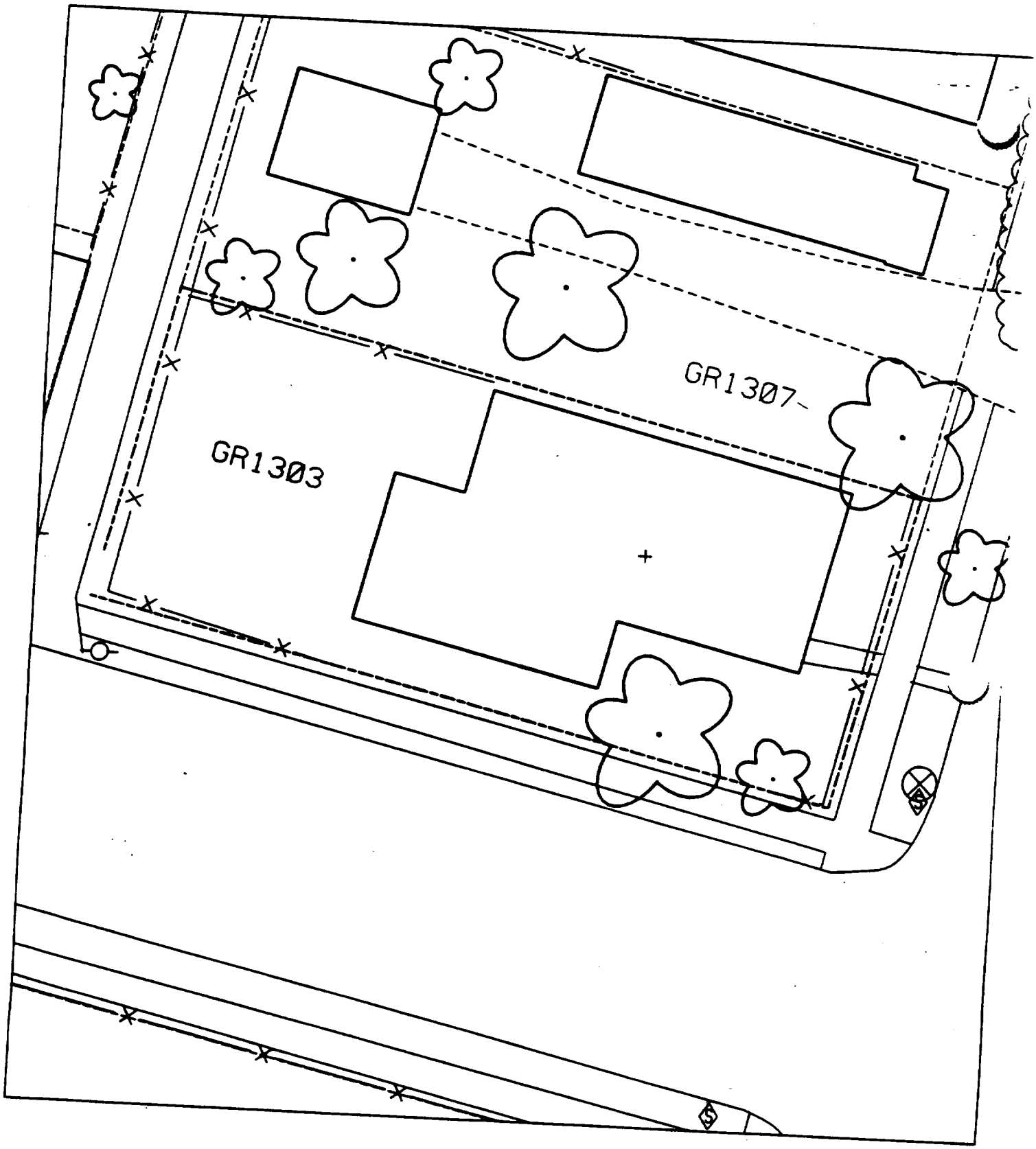
GR1307
GR1303

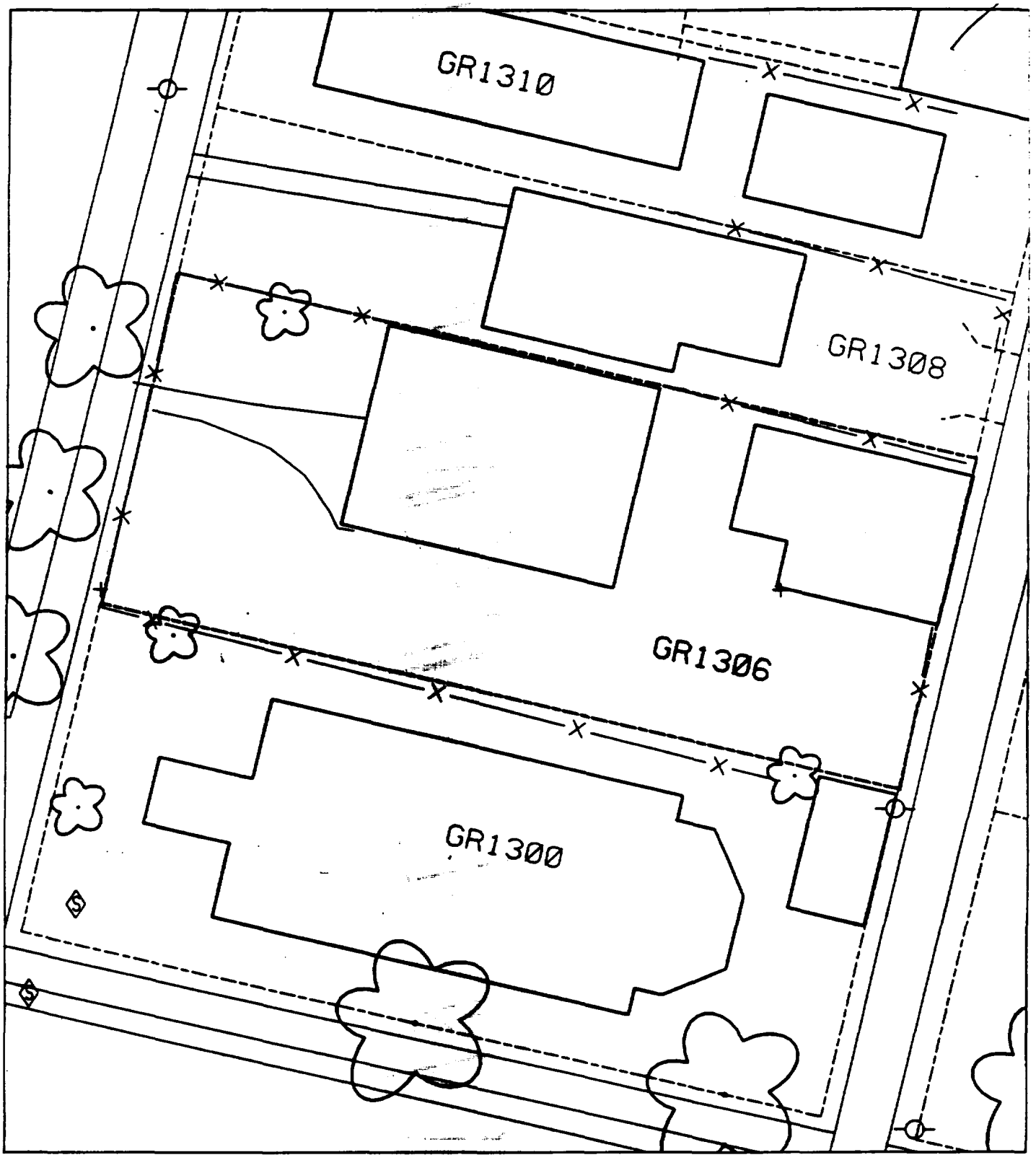
GR1310
GR1308
GR1306
GR1300

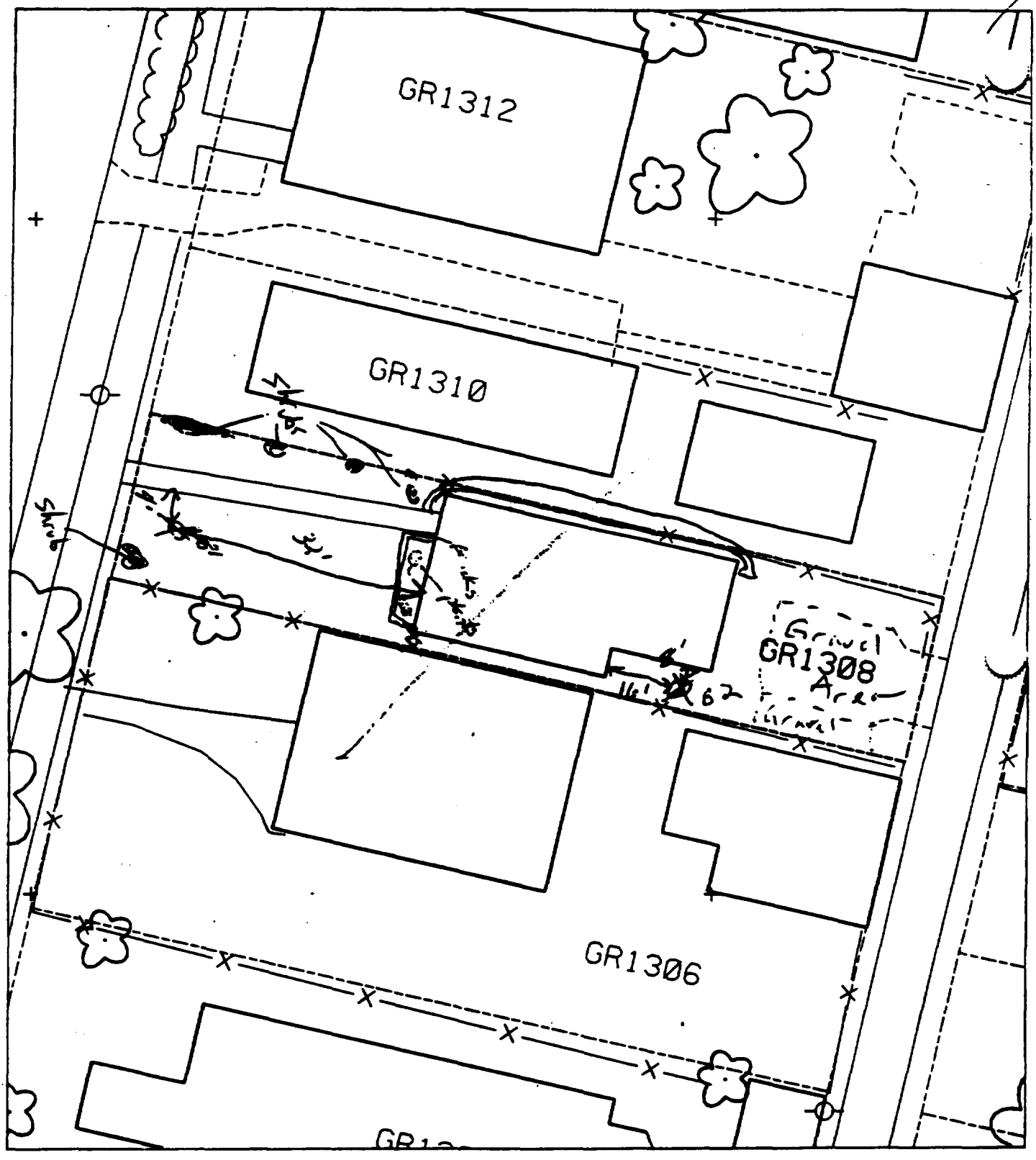

% paved + house - 40%

B1 - ~~6'~~ 4' south of sidewalk & 32' west of house

B2 - 16' east of corner of house & 8' south of wooden deck

ext 17

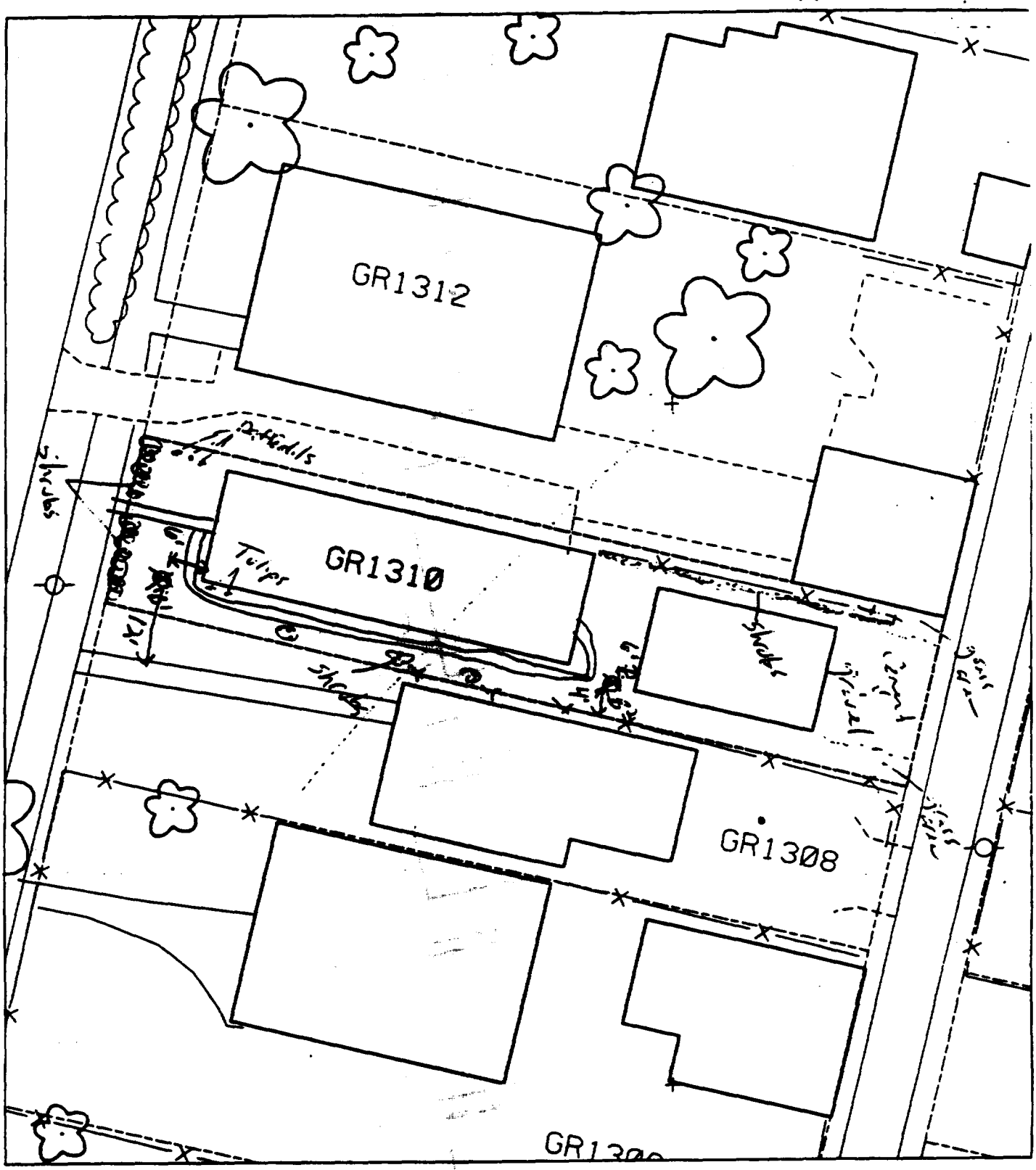

% paved + house - 50%

B1 - 6' west of house & 12' north of neighbor's sidewalk.

B2 - 6' west of garage & 4' north of fence.

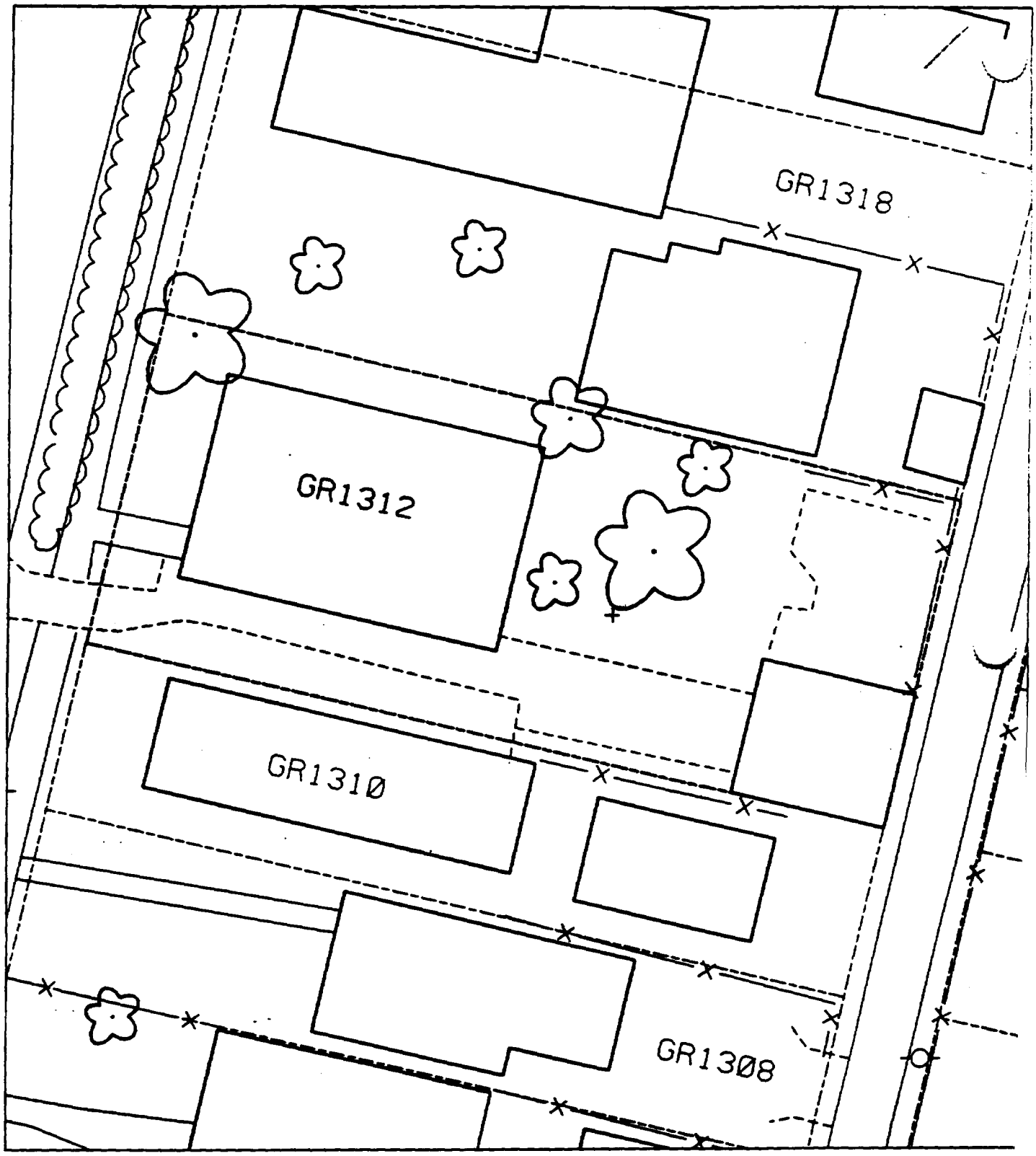
GR1318
GR1312
GR1310
GR1308

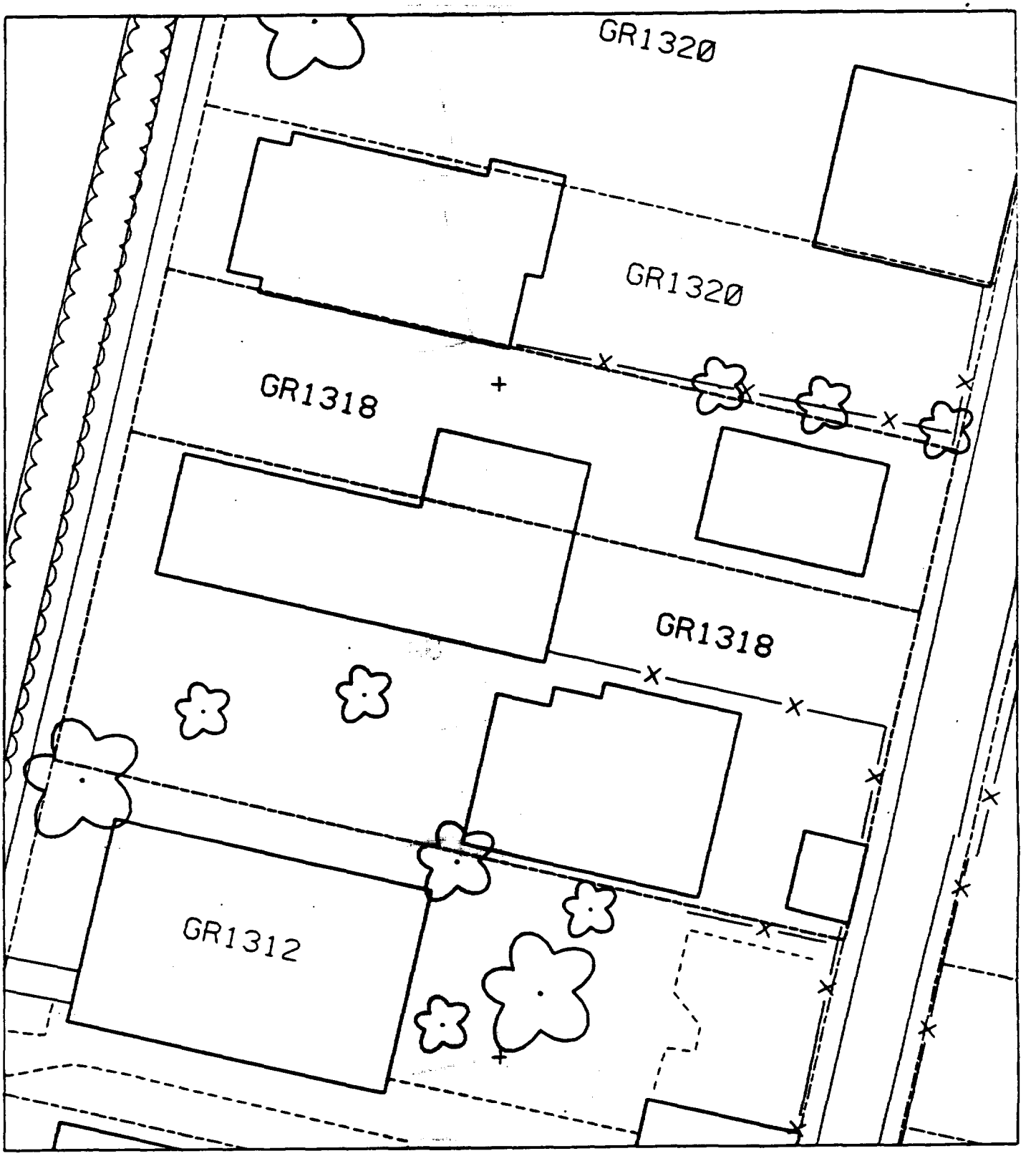
GR1320
GR1320
GR1318
GR1318
GR1312

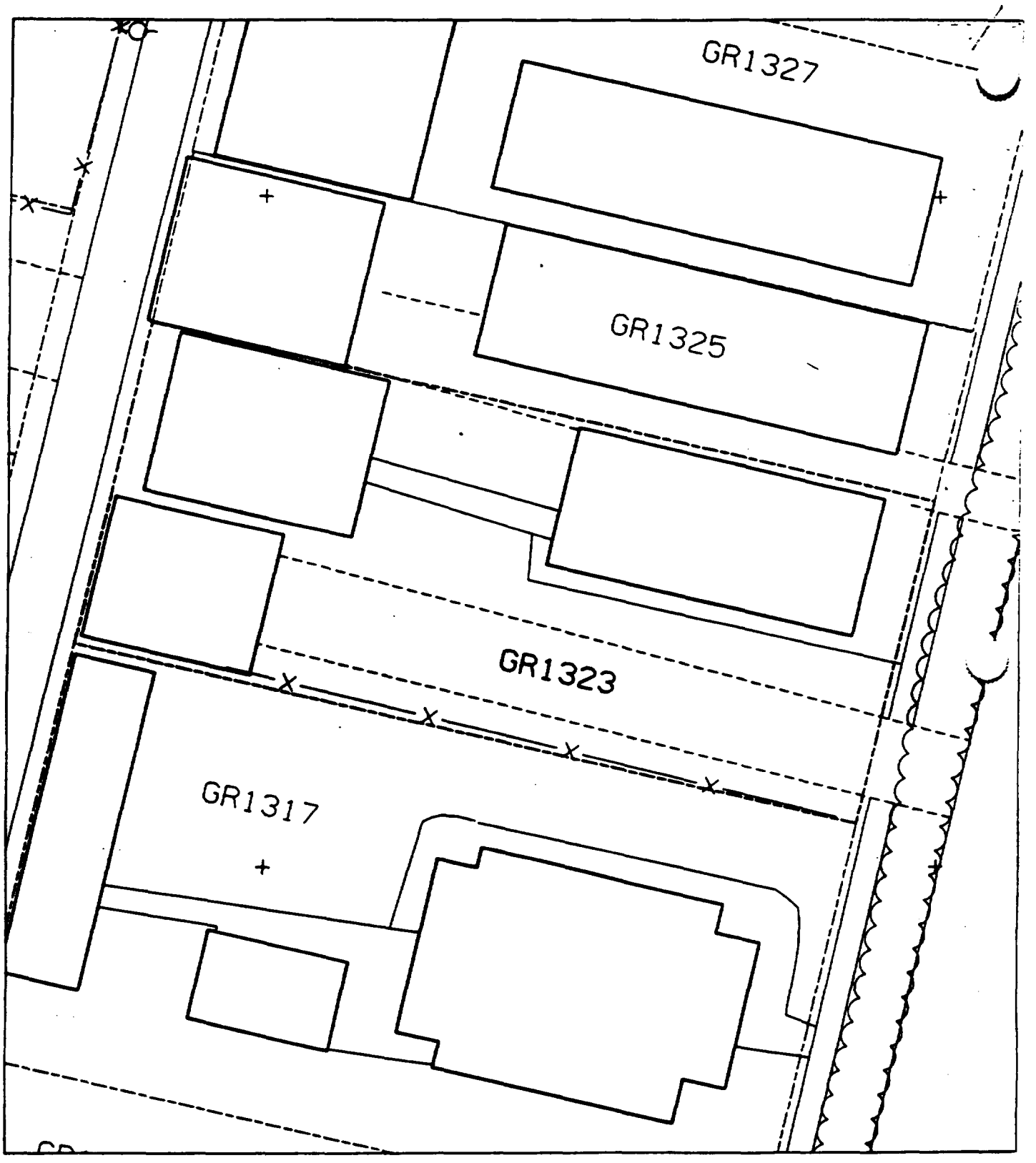
GR1327
GR1325
GR1323
GR1317

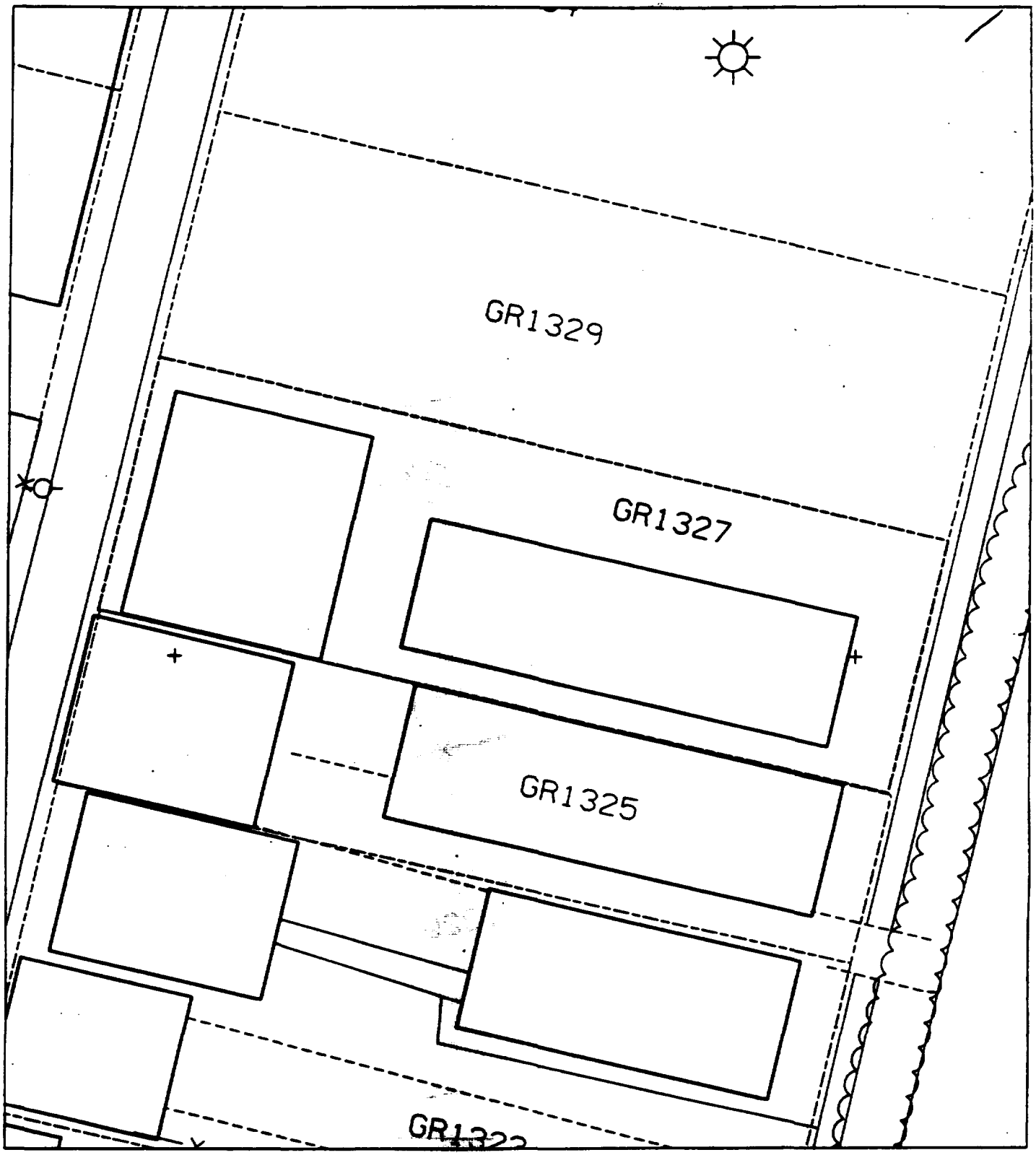
GR1329
GR1327
GR1325

Sht 14

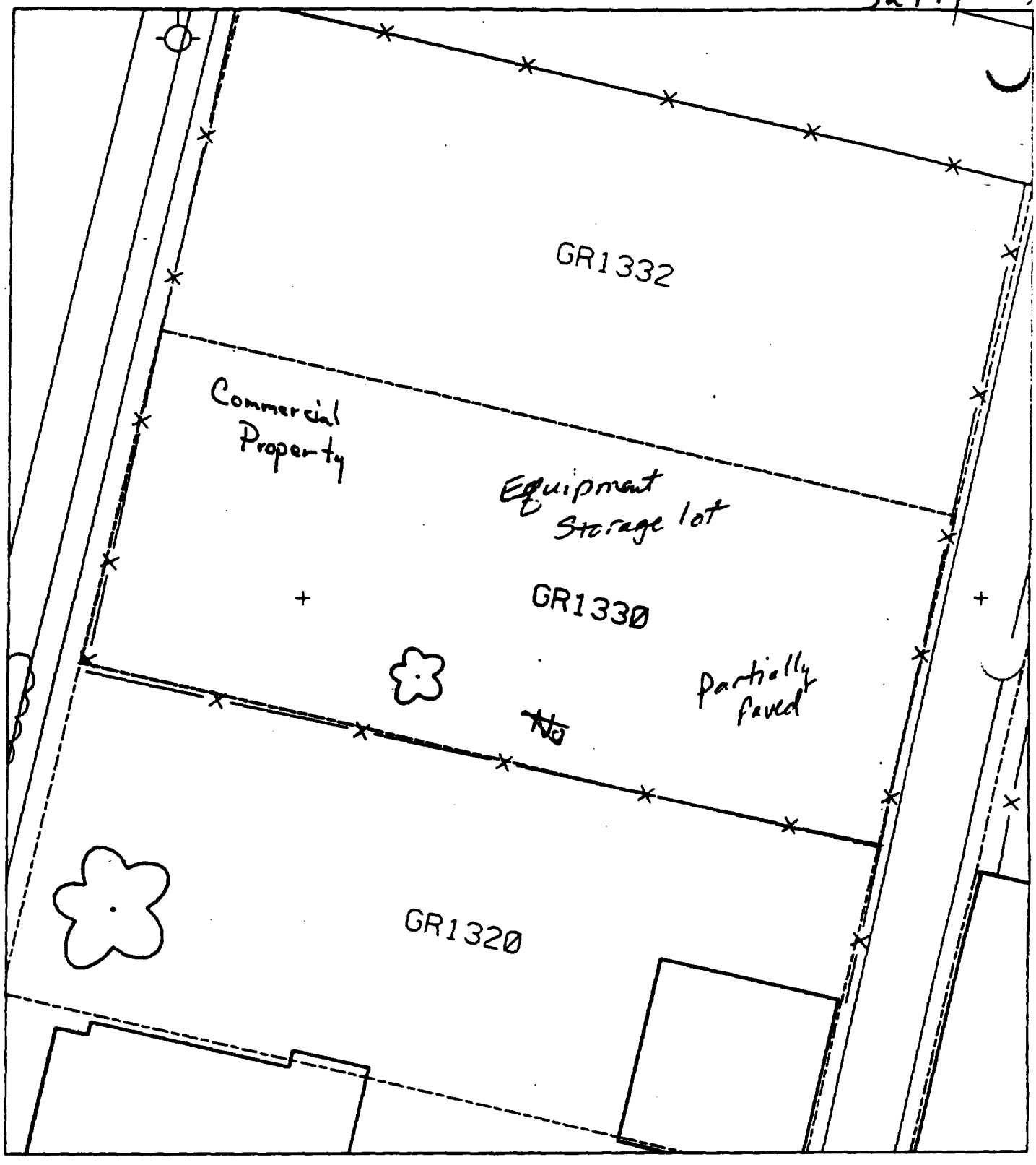
GR1332
Commercial Property
Equipment Storage lot
GR1330
partially faved
~~No~~
GR1320

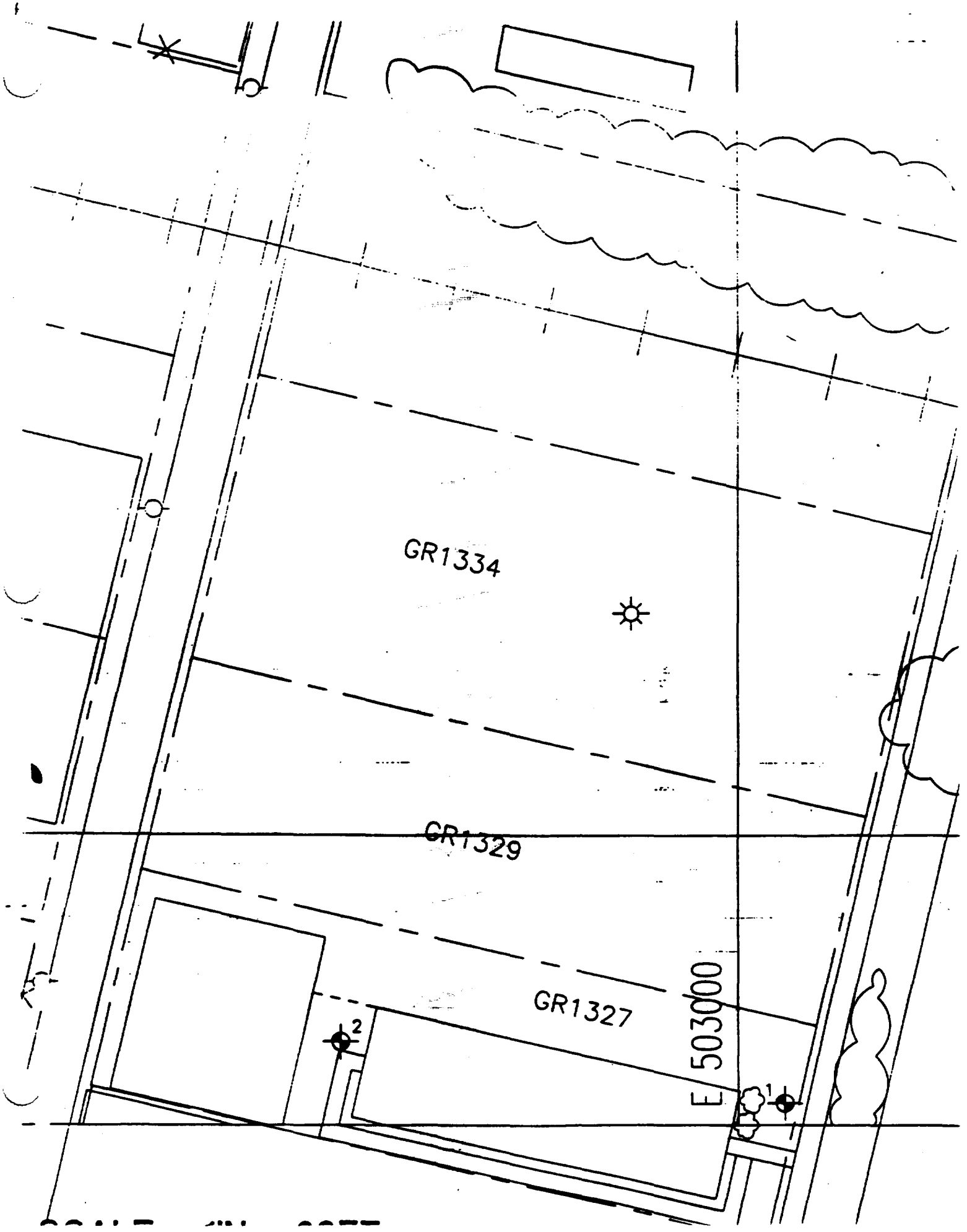
GR1334
GR1329
GR1327
E 503000
1
2

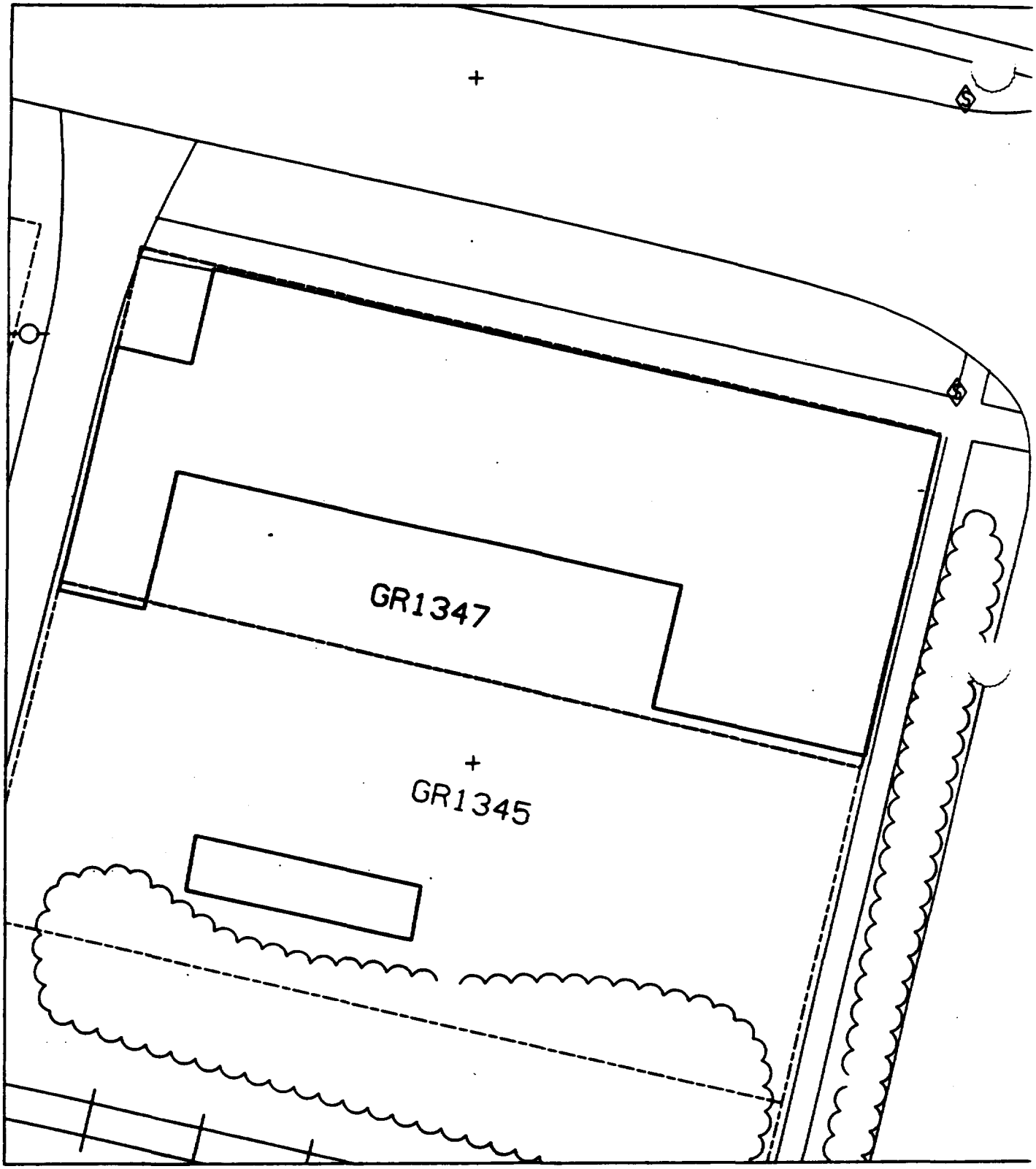
GR1347
GR1345

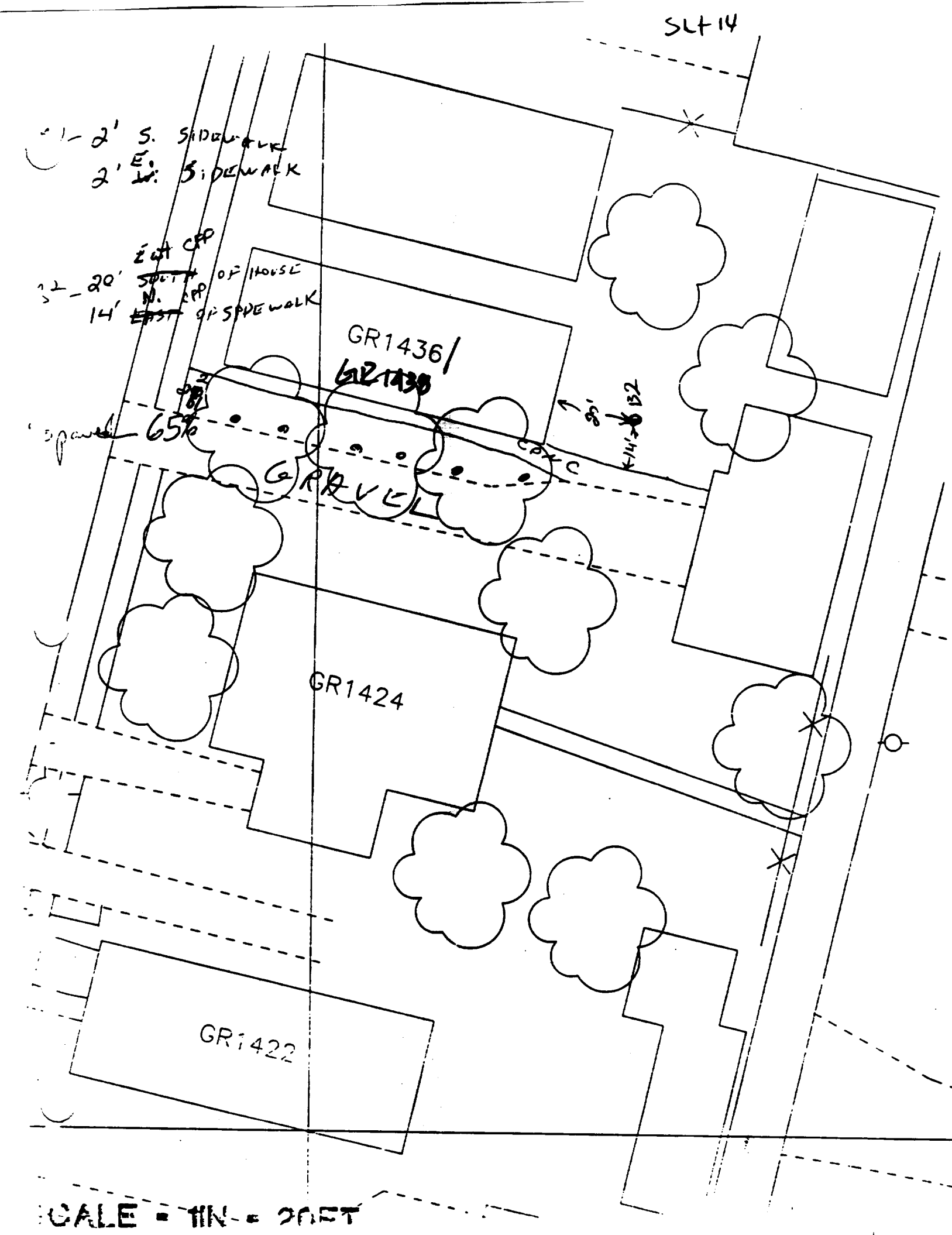
SLt 14
2' S. SIDEWALK
2' E. SIDEWALK
20' E at CPP OF HOUSE
14' N. CPP OF SIDEWALK
GR1436
GR1438
GRAVEL
GR1424
GR1422
CALE = 1IN = 20FT

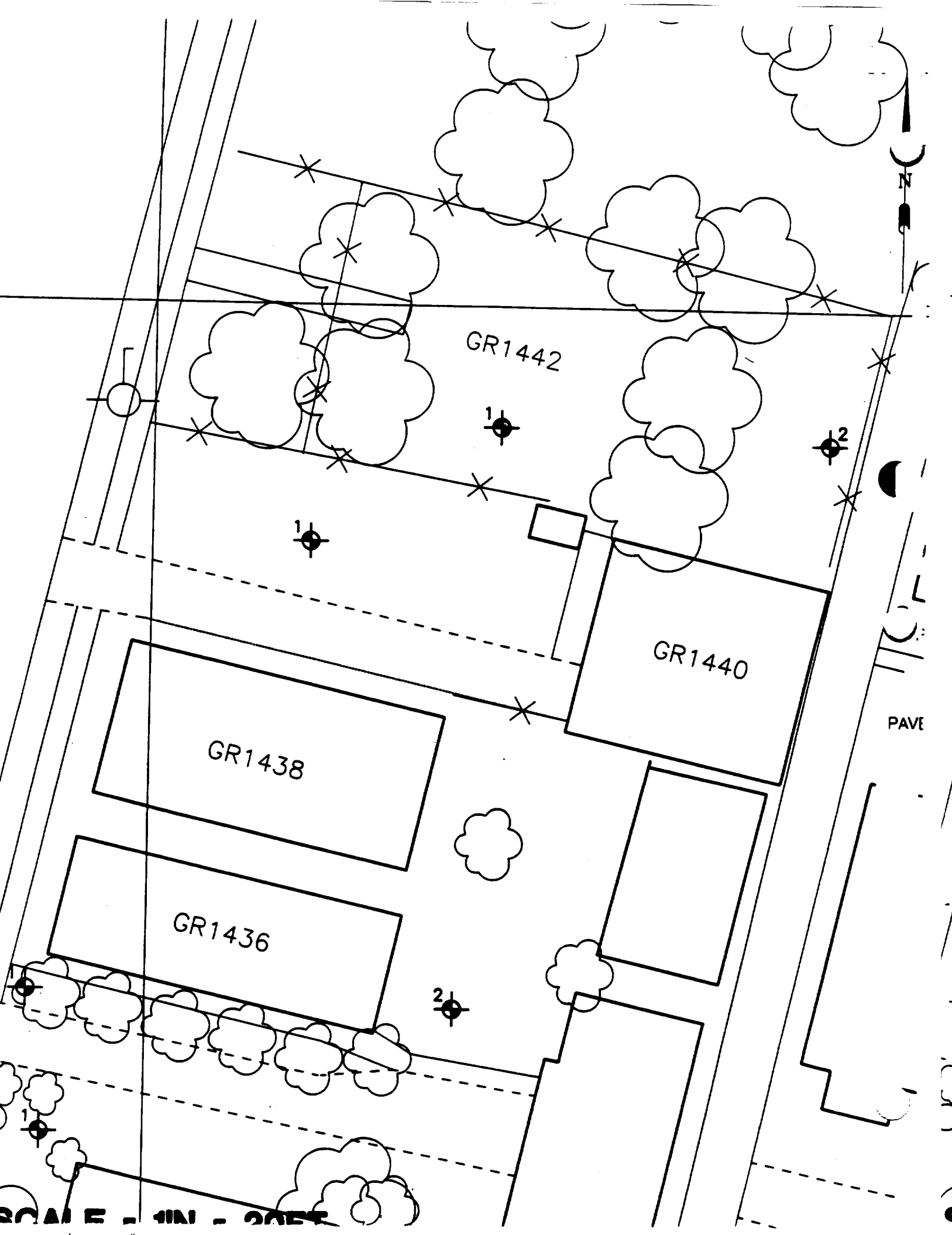
N
GR1442
1
2
1
GR1440
GR1438
GR1436
2
1
PAVE

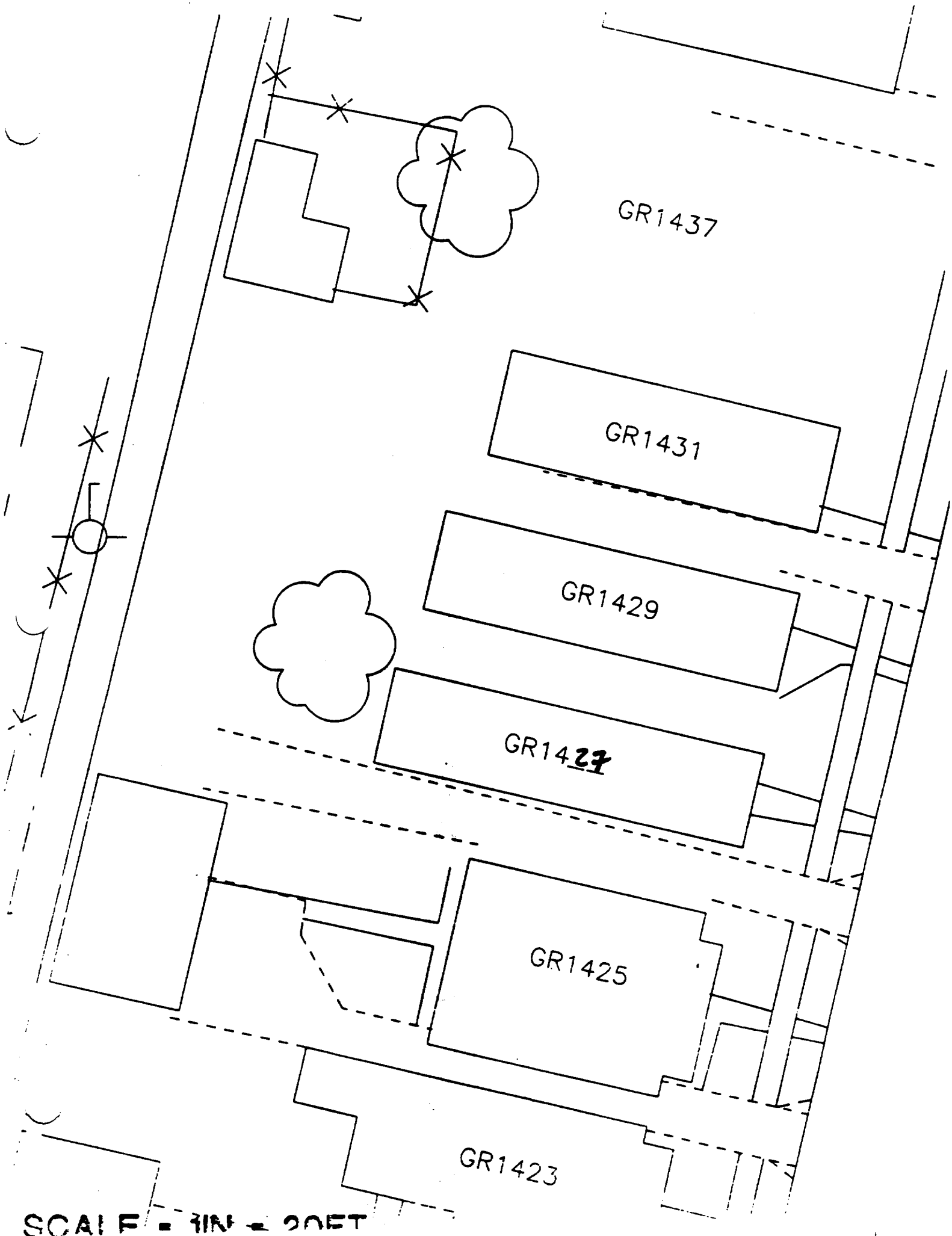
GR1437
GR1431
GR1429
GR1427
GR1425
GR1423
SCALE = 1IN = 20FT

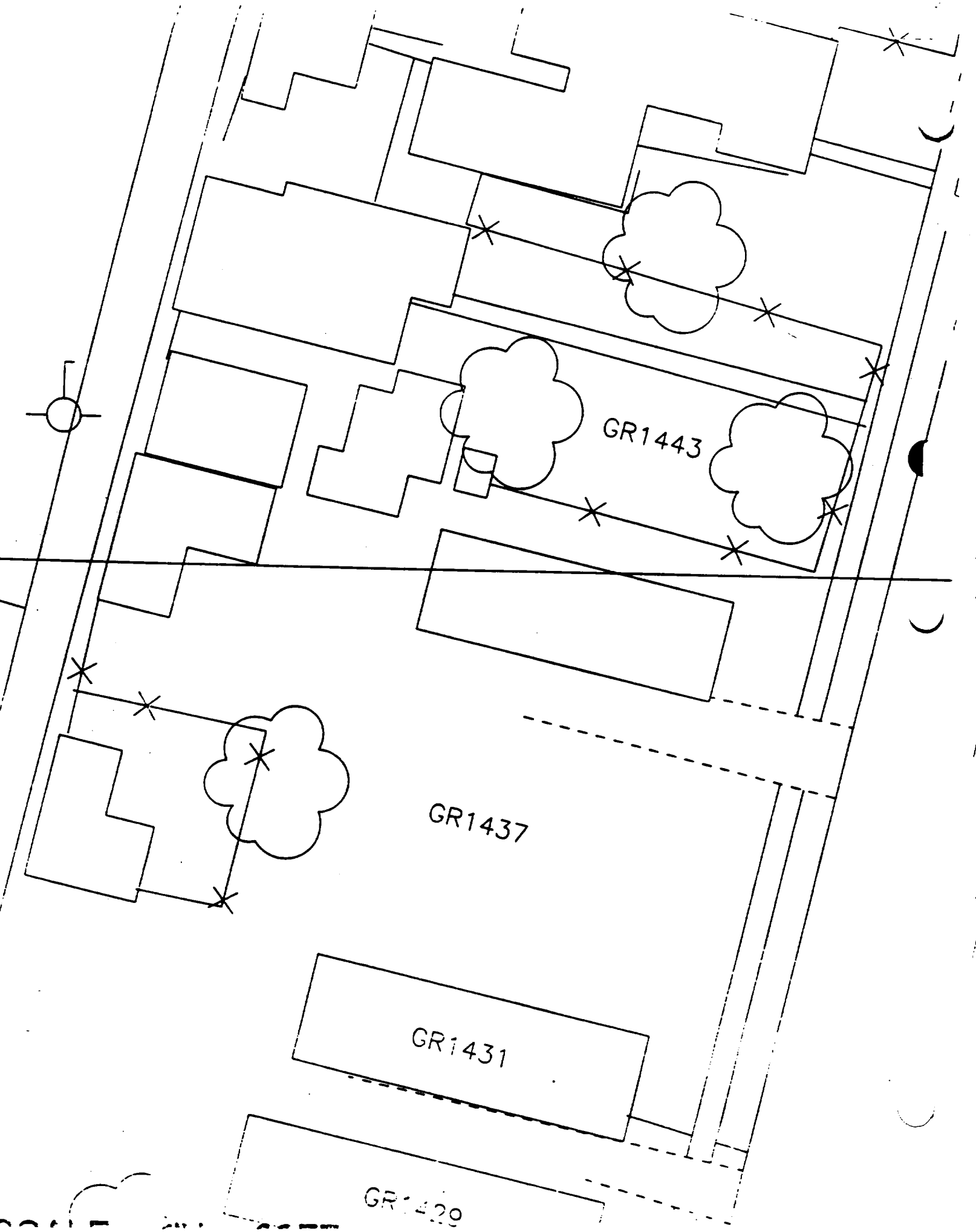
GR1443
GR1437
GR1431

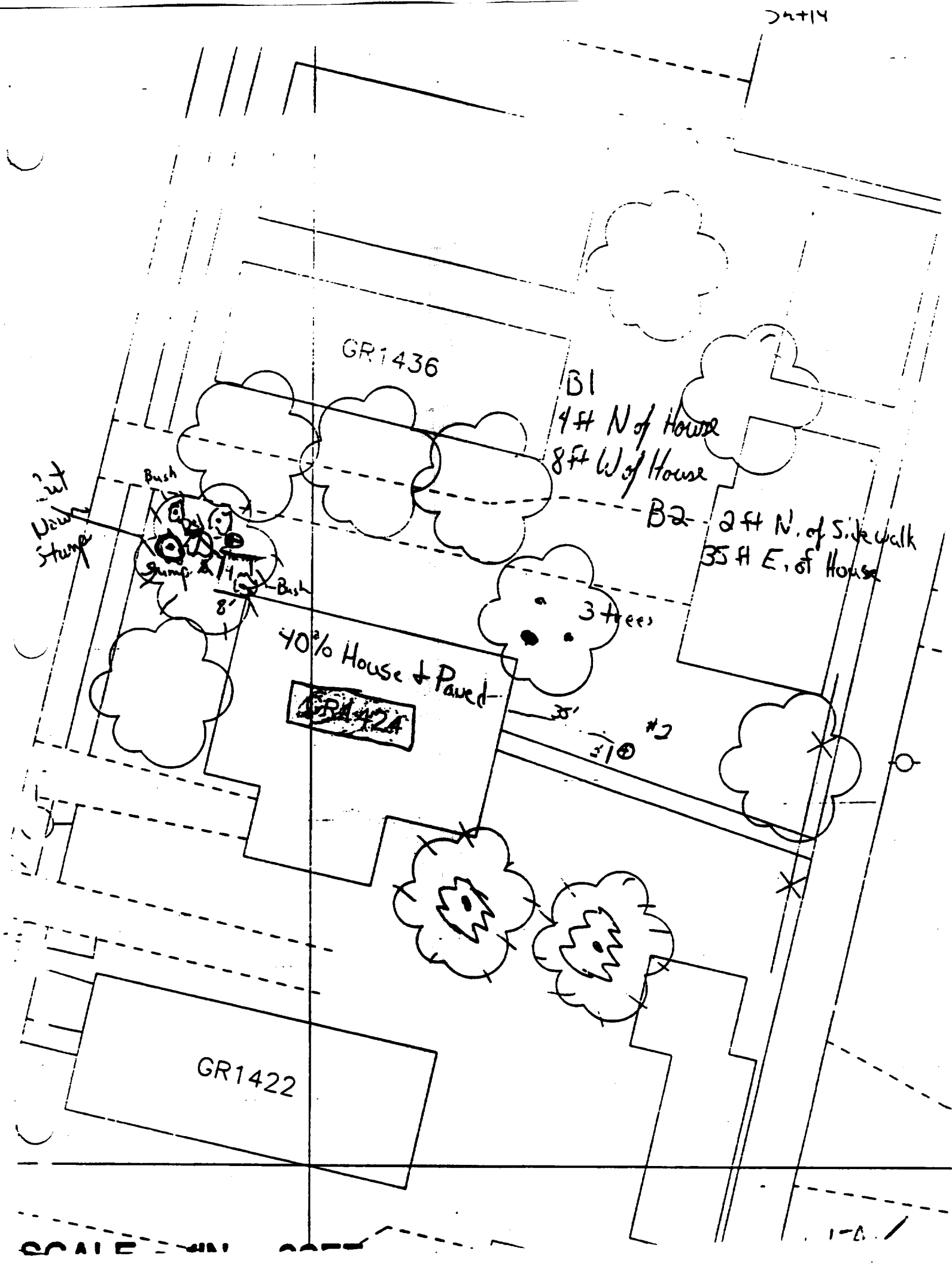
GR1436
B1
4 ft N of House
8 ft W of House
B2
2 ft N. of Sidewalk
35 ft E. of House
Bush
Stump
Bush
8'
3 trees
40% House + Paved
GR1424
35'
#2
GR1422

Sht 14

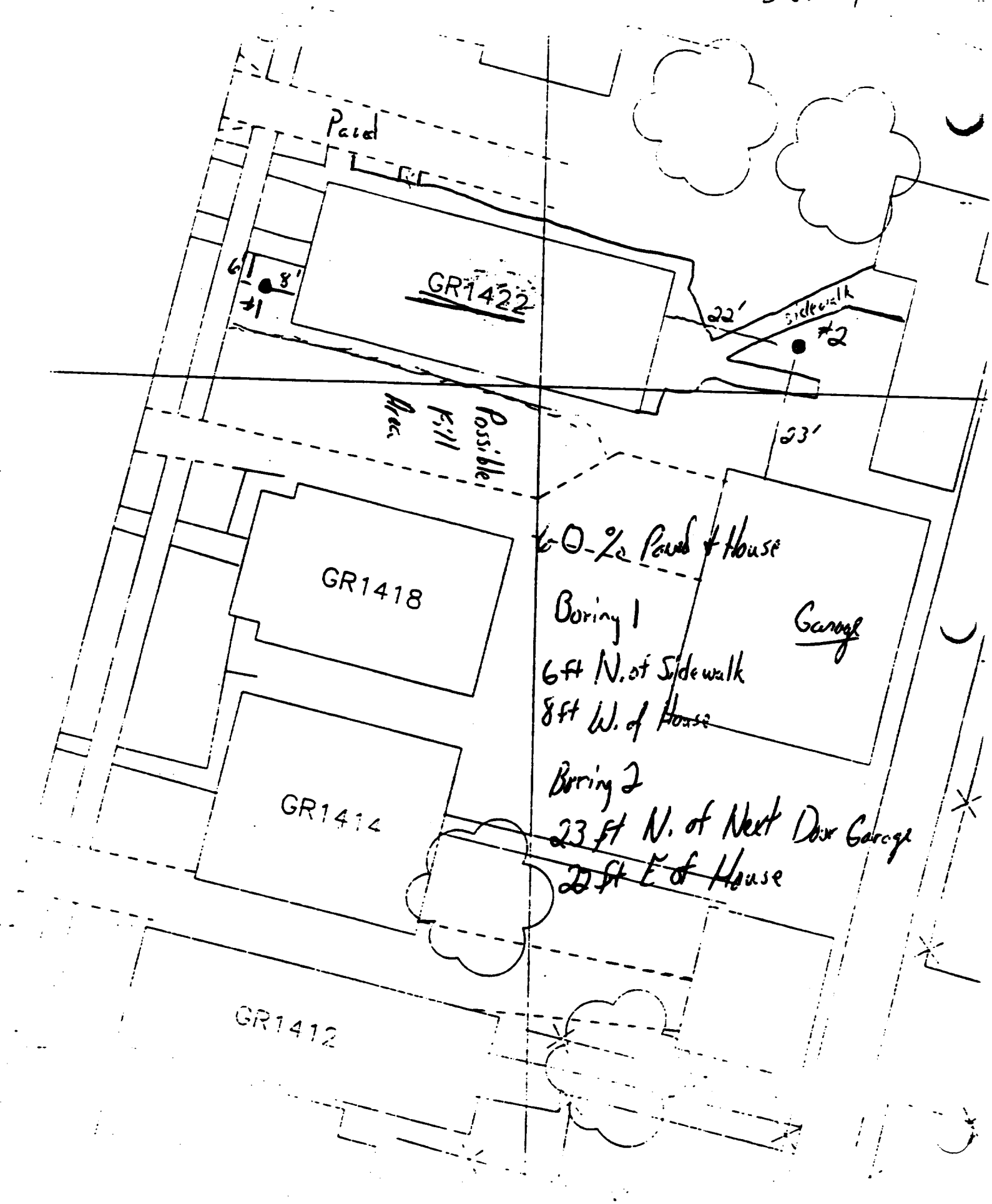
Paved
GR1422
6'
8'
#1
22'
Sidewalk
#2
23'
Possible Fill Area
GR1418
60% Paved + House
Boring 1
6ft N. of Sidewalk
8ft W. of House
Garage
GR1414
Boring 2
23 ft N. of Next Door Garage
22 ft E of House
GR1412

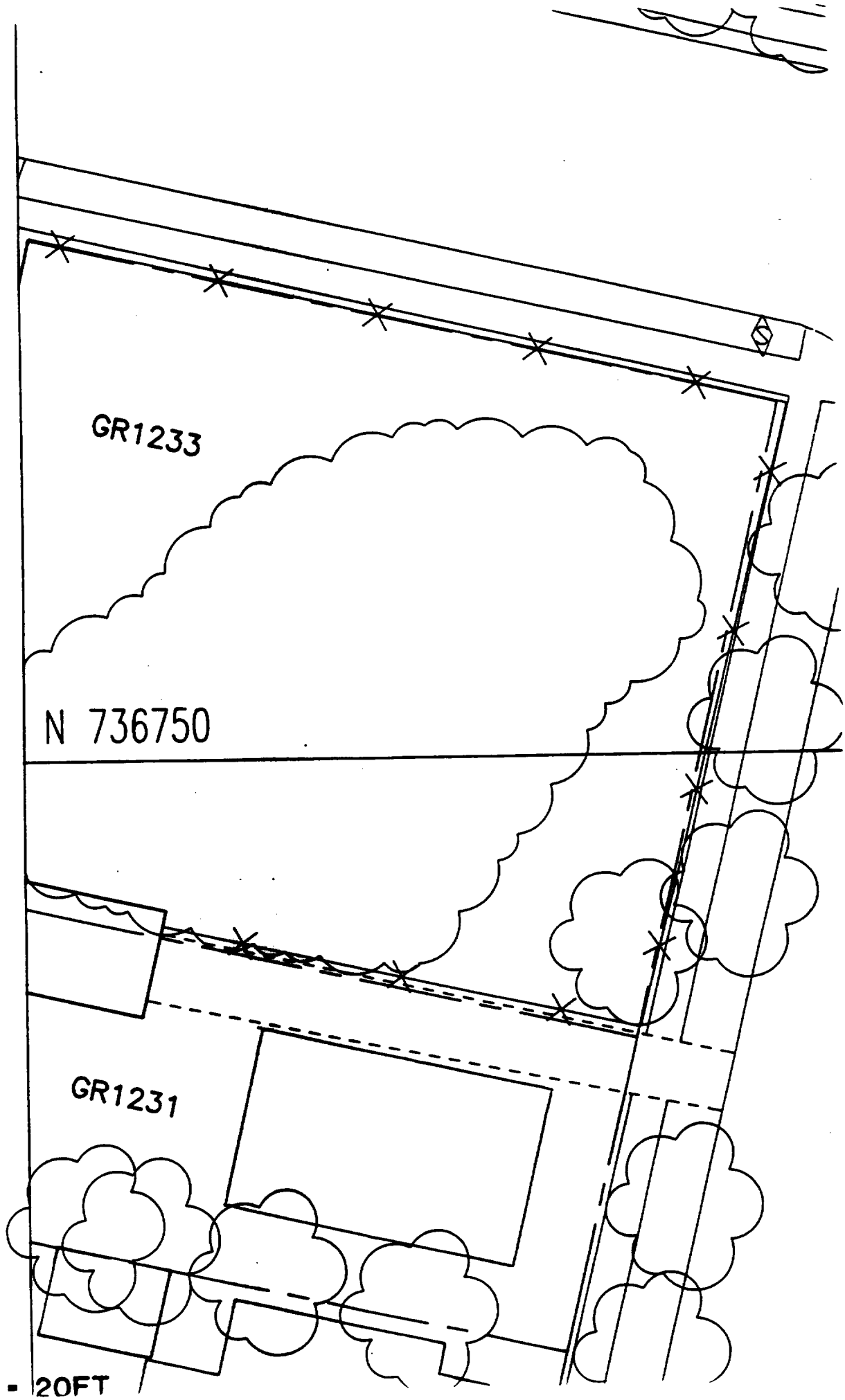

SCALE: 1IN = 20FT

Sht 14

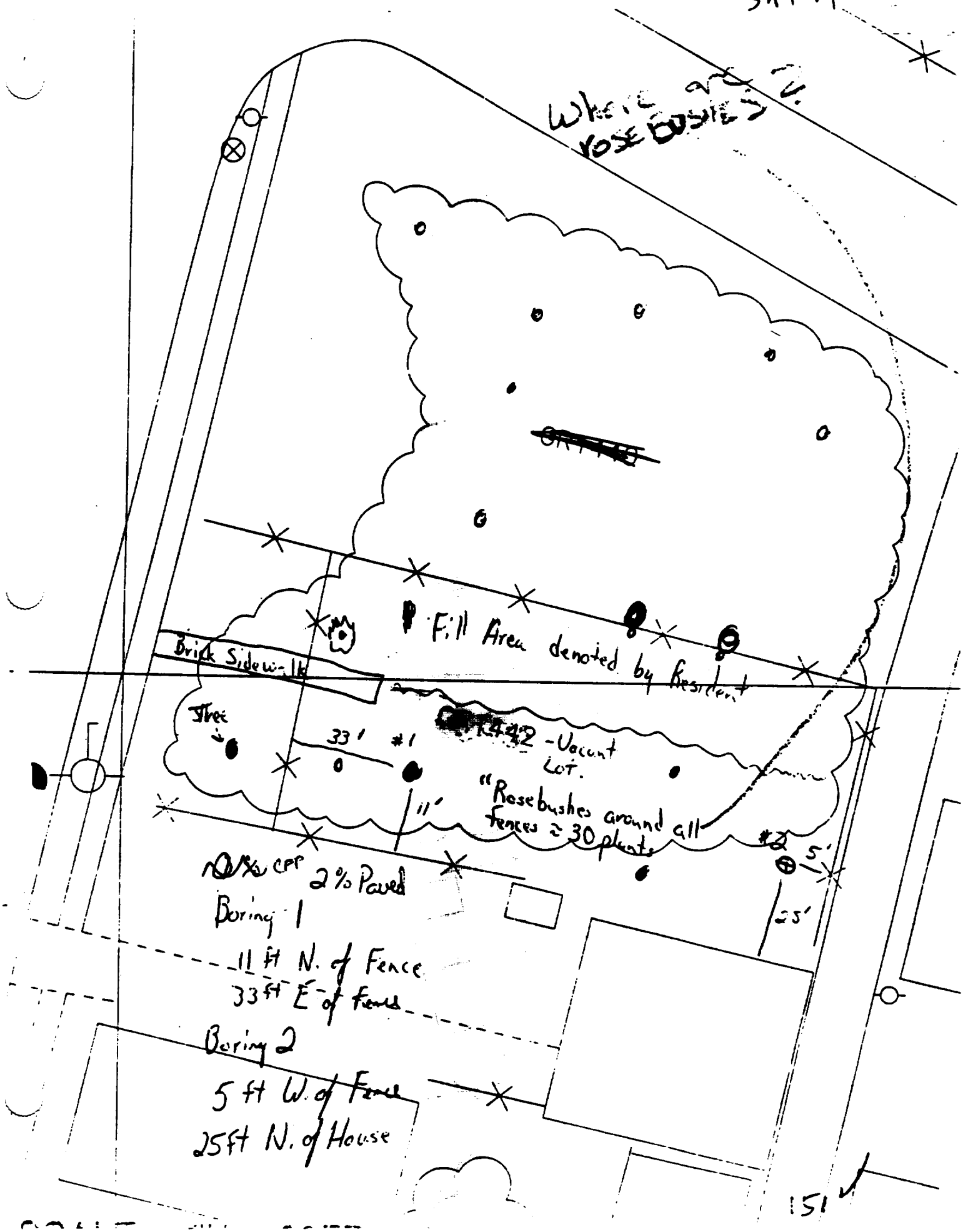
Where are the rose bushes?
Fill Area denoted by Resident
Brick Sidewalk
Tree
33'
#1
-Vacant Lot.
"Rosebushes around all fences ≈ 30 plants
11'
#2
5'
25'
CPP
2% Paved
Boring 1
11 ft N. of Fence
33 ft E of Fence
Boring 2
5 ft W. of Fence
25 ft N. of House

151

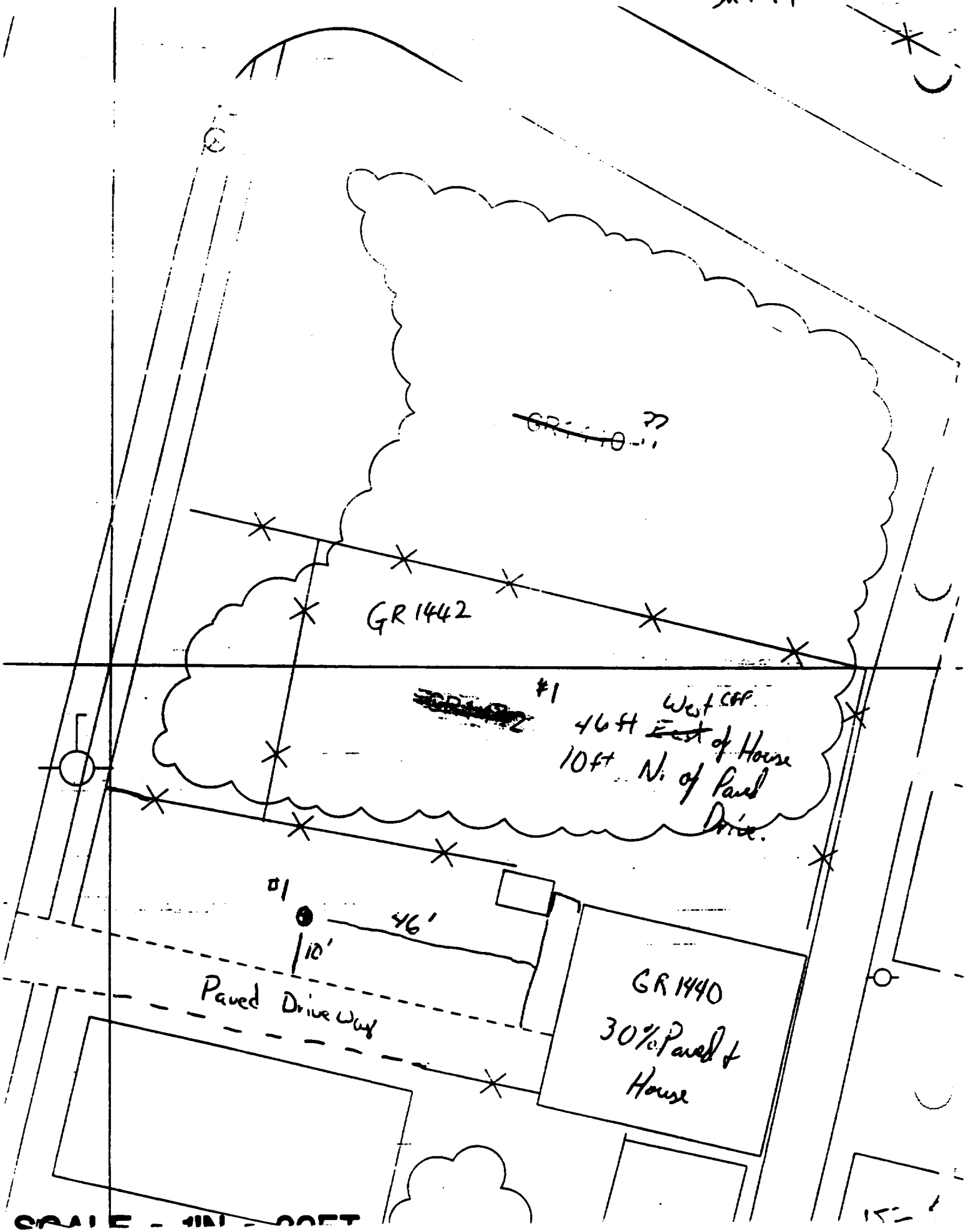
Sht 14
GR 1442
#1
46 ft West of House
10 ft N. of Paved Drive.
#1
46'
10'
Paved Driveway
GR 1440
30% Paved & House

Sht 14

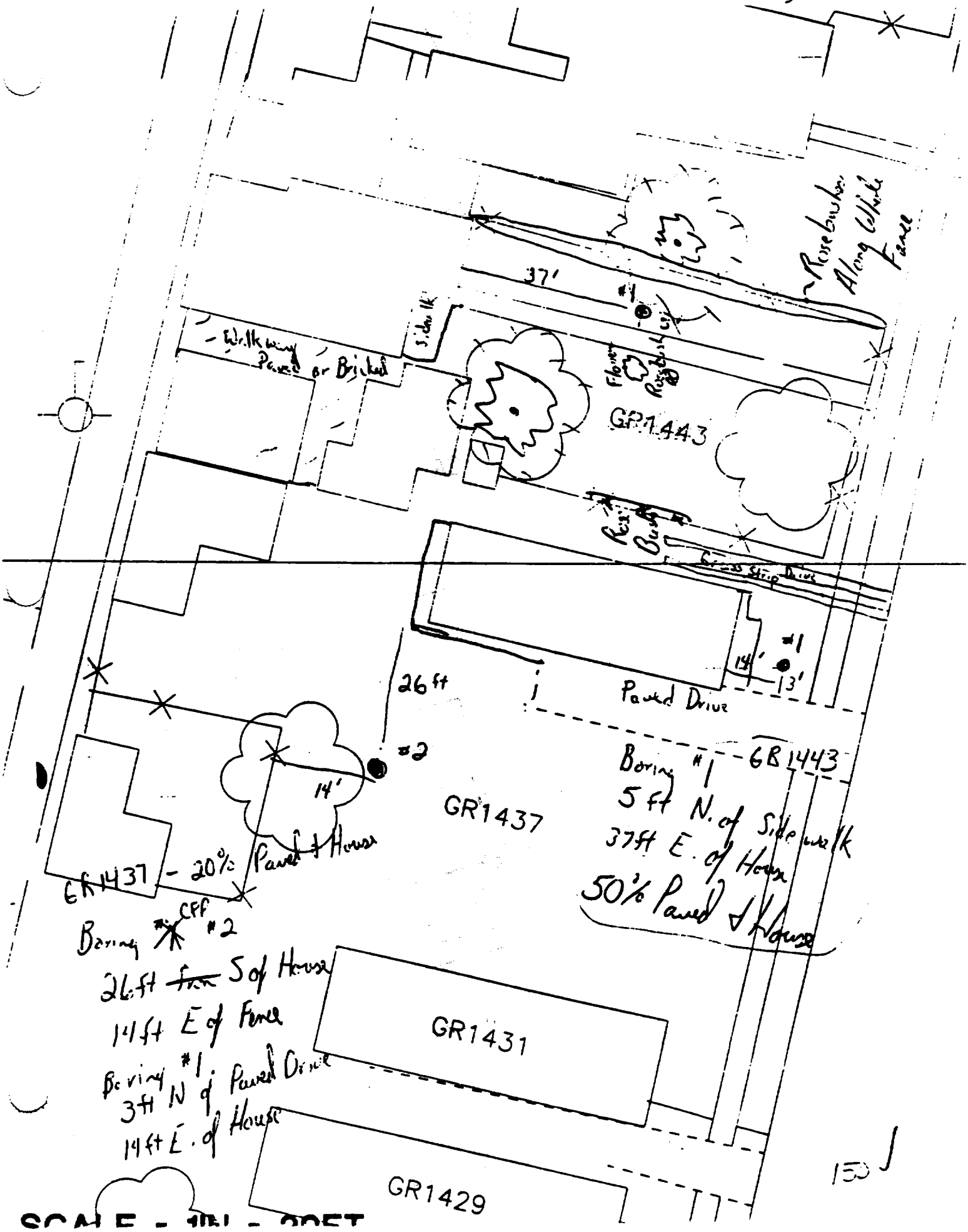
Rosebushes Along Cellular Fence
37'
#1
Sidewalk
Walkway Paved or Bricked
Flower Bushes
GR1443
Grass Strip Drive
#1
14'
13'
26 ft
Paved Drive
#2
14'
GR1437
Boring #1 GR1443
5 ft N. of Sidewalk
37ft E. of House
50% Paved of House
GR1437 - 20% Paved of House
Boring #2 CFF
26ft ~~from~~ S of House
14ft E of Fence
GR1431
Boring #1
3ft N of Paved Drive
14ft E. of House
GR1429
SCALE - 1IN - 20FT

150

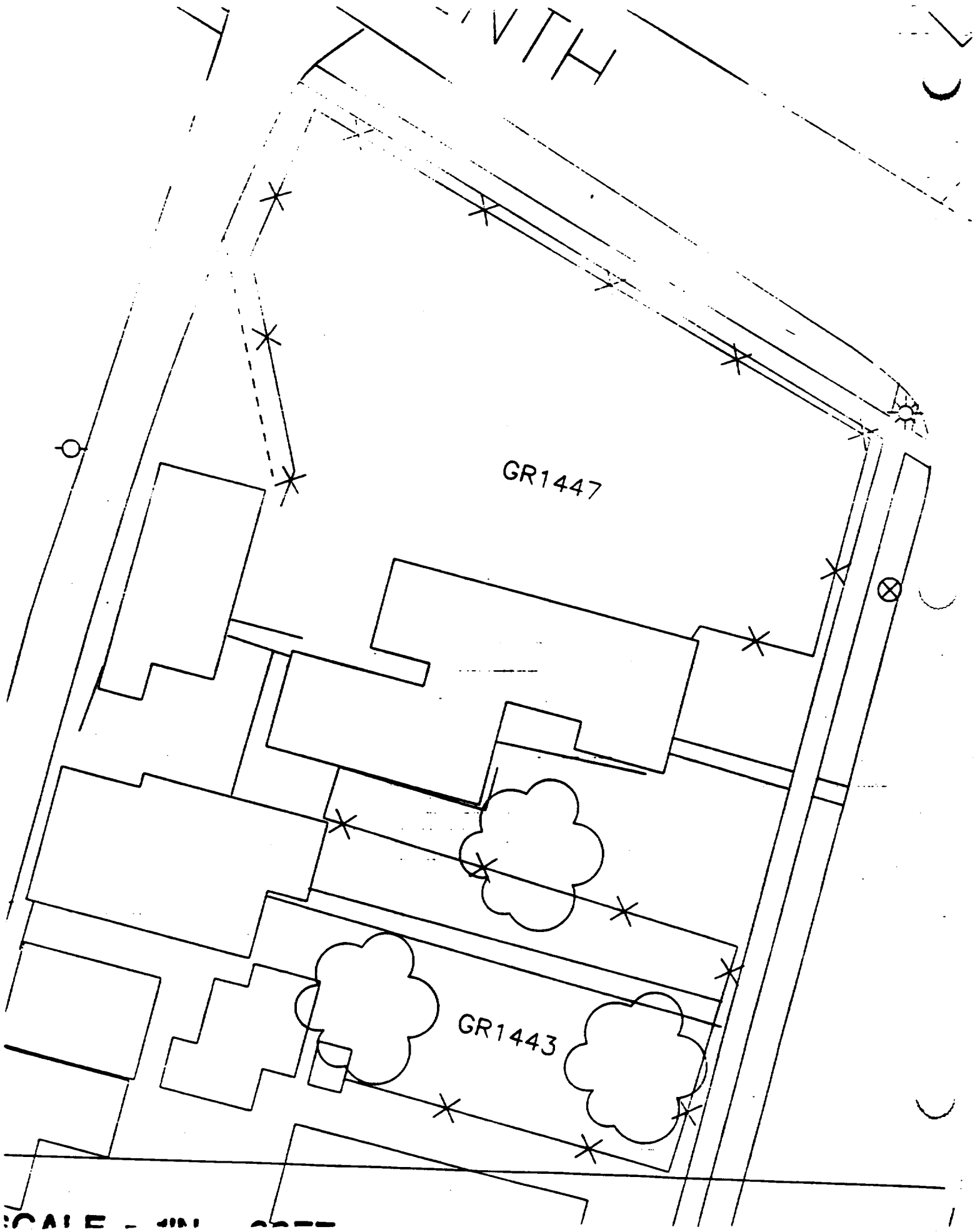
GR1447
GR1443

Sht 14

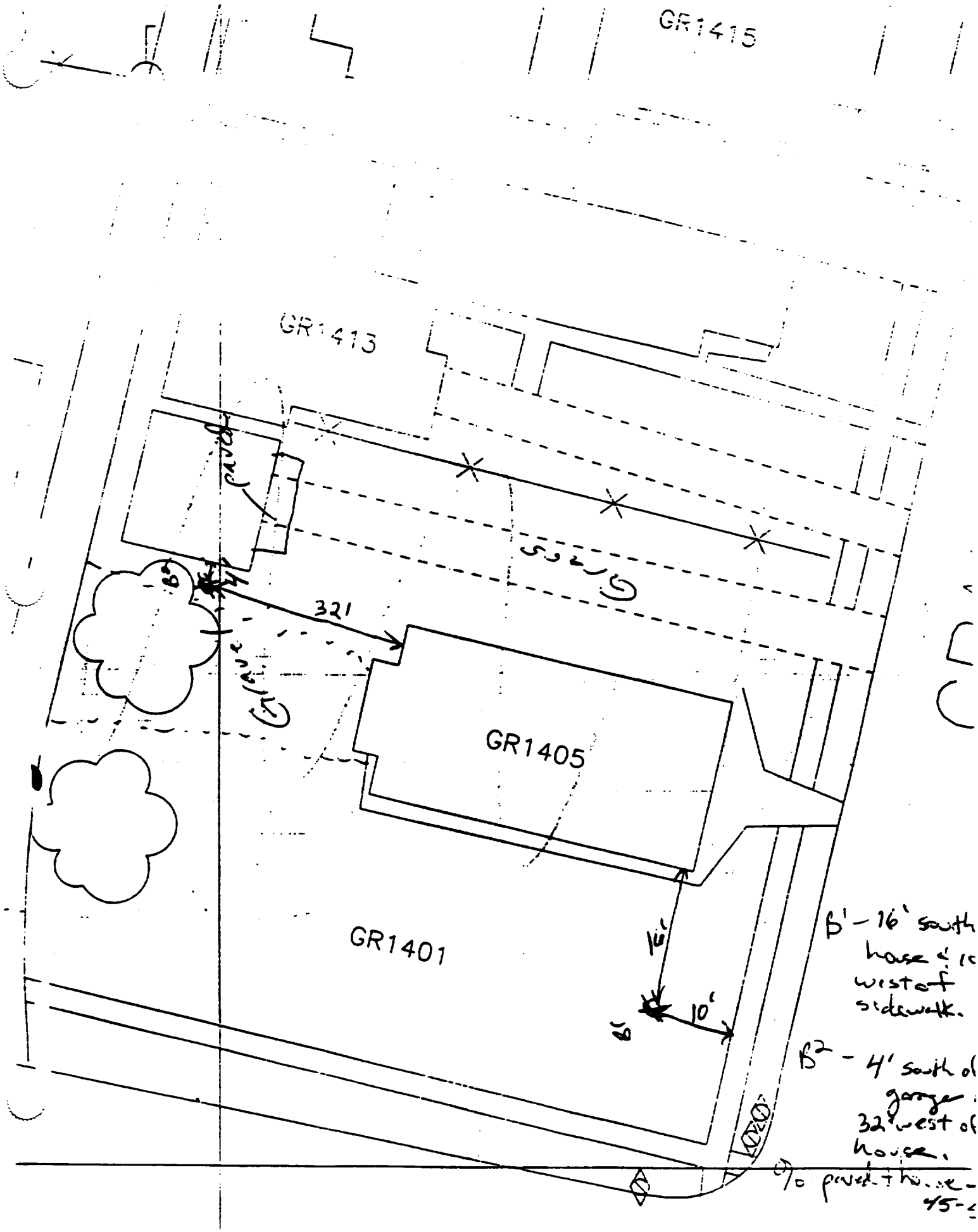
GR1415
GR1413
GR1405
GR1401
321
16'
10'
B1 - 16' south
house & 1
west of
sidewalk.
B2 - 4' south of
garage
32' west of
house.
% paved + house -
45-

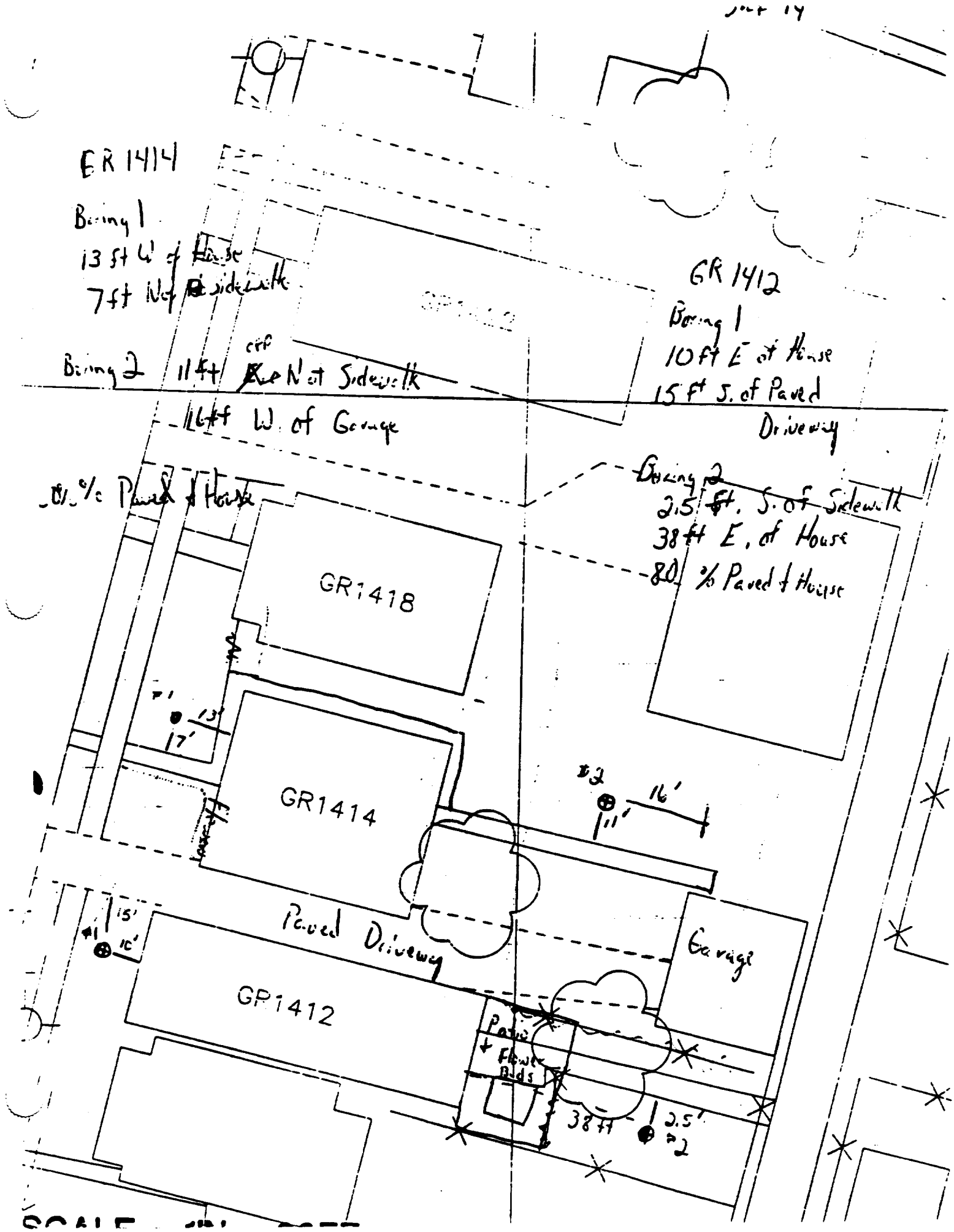
GR 1414
Boring 1
13 ft W of House
7 ft N of Sidewalk
Boring 2
11 ft N of Sidewalk
16 ft W. of Garage
80% Paved of House
GR 1412
Boring 1
10 ft E of House
15 ft S. of Paved Driveway
Boring 2
2.5 ft. S. of Sidewalk
38 ft E. of House
80% Paved of House
GR1418
GR1414
GR1412
Paved Driveway
Garage
Patio + Flower Beds
13'
17'
16'
11'
15'
10'
38 ft
2.5'

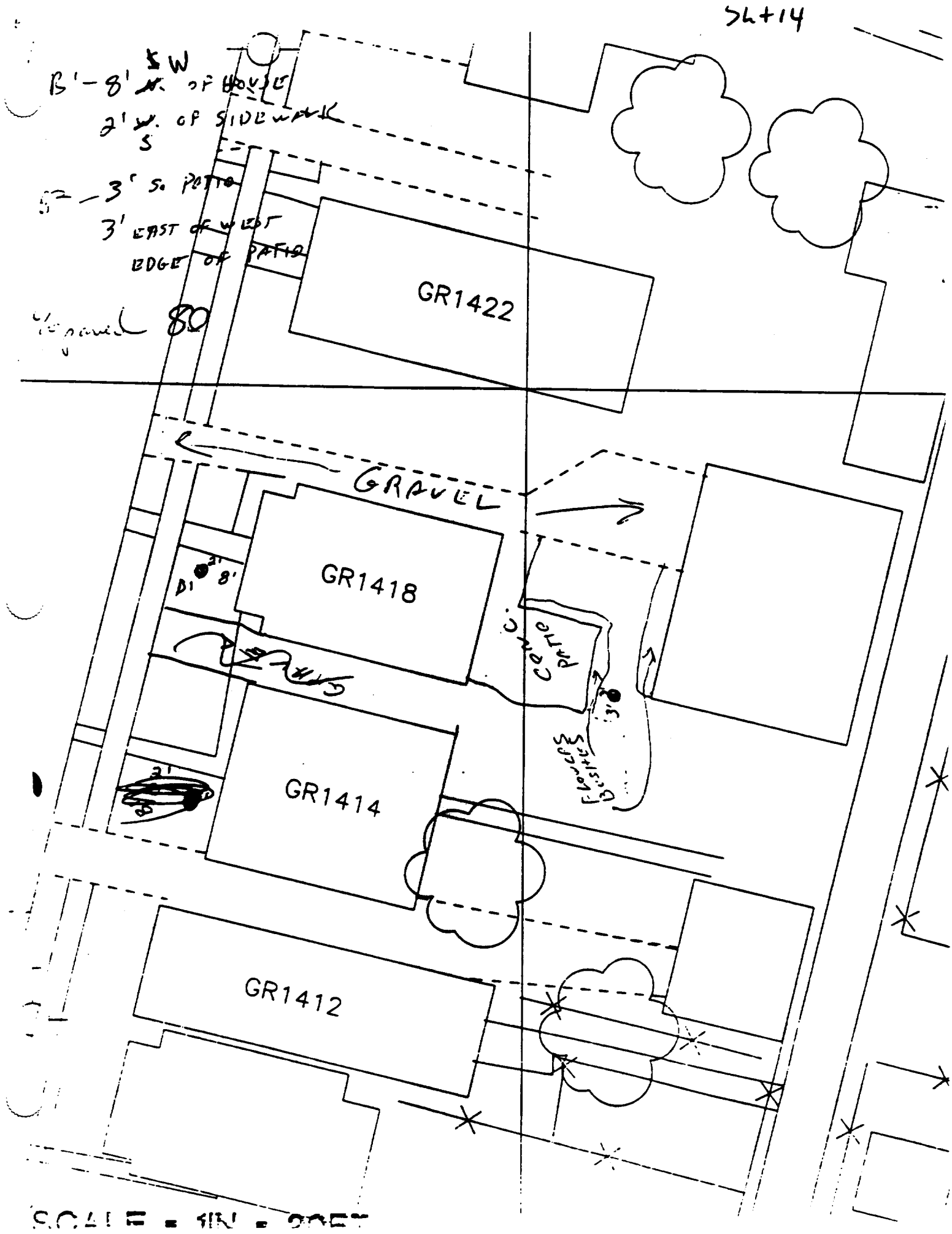

SL+14
B'-8' ~~N.~~ SW OF HOUSE
2' ~~W.~~ S OF SIDEWALK
3' S. PATIO
3' EAST OF WEST
EDGE OF PATIO
80
GR1422
GRAVEL
GR1418
B1
2'
8'
CONC. PATIO
3'
FLOWERS BUSHES
GR1414
2'
GR1412
SCALE = 1IN = 20FT

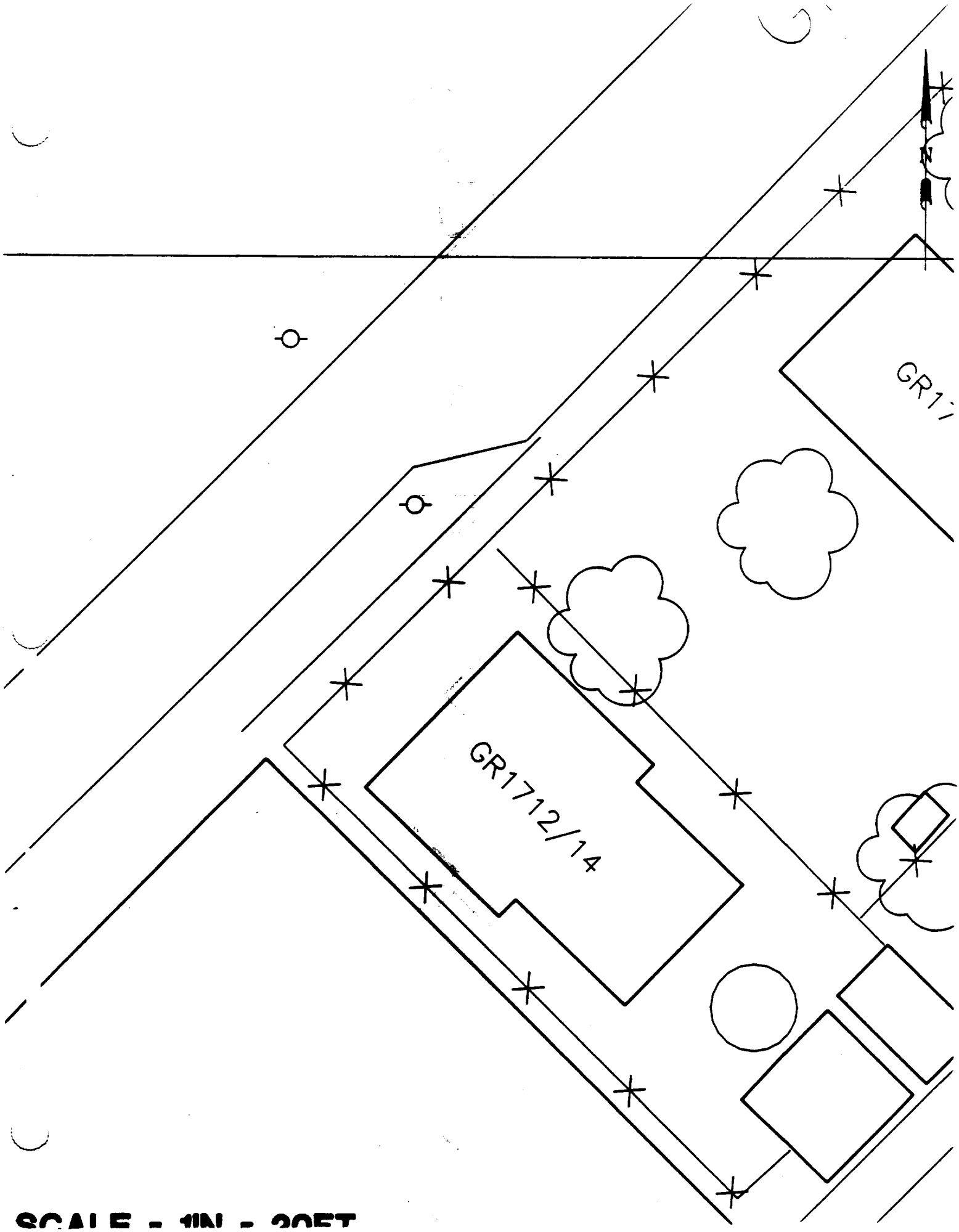

SCALE - 1IN - 20FT

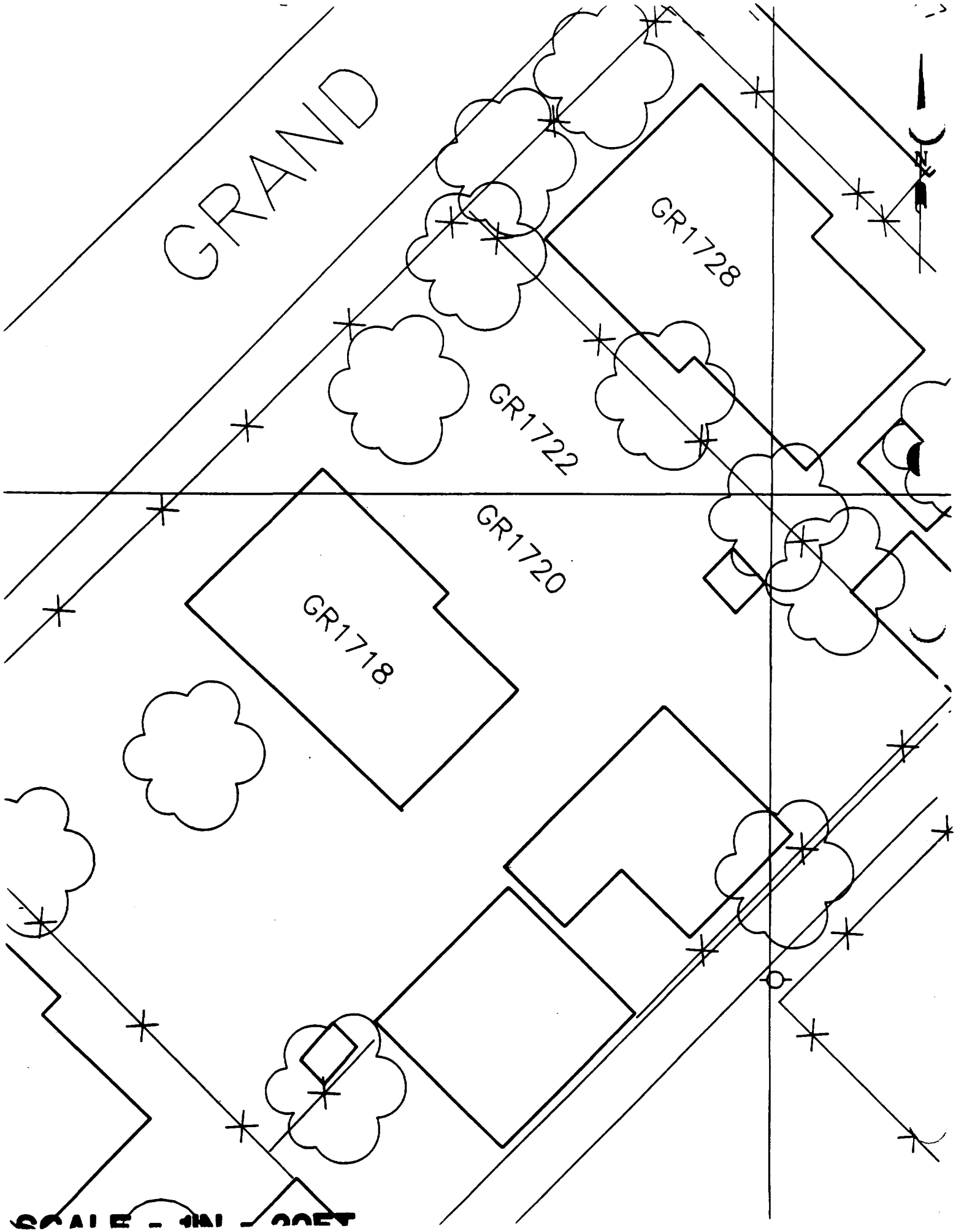
GRAND
GR1728
GR1722
GR1720
GR1718
N

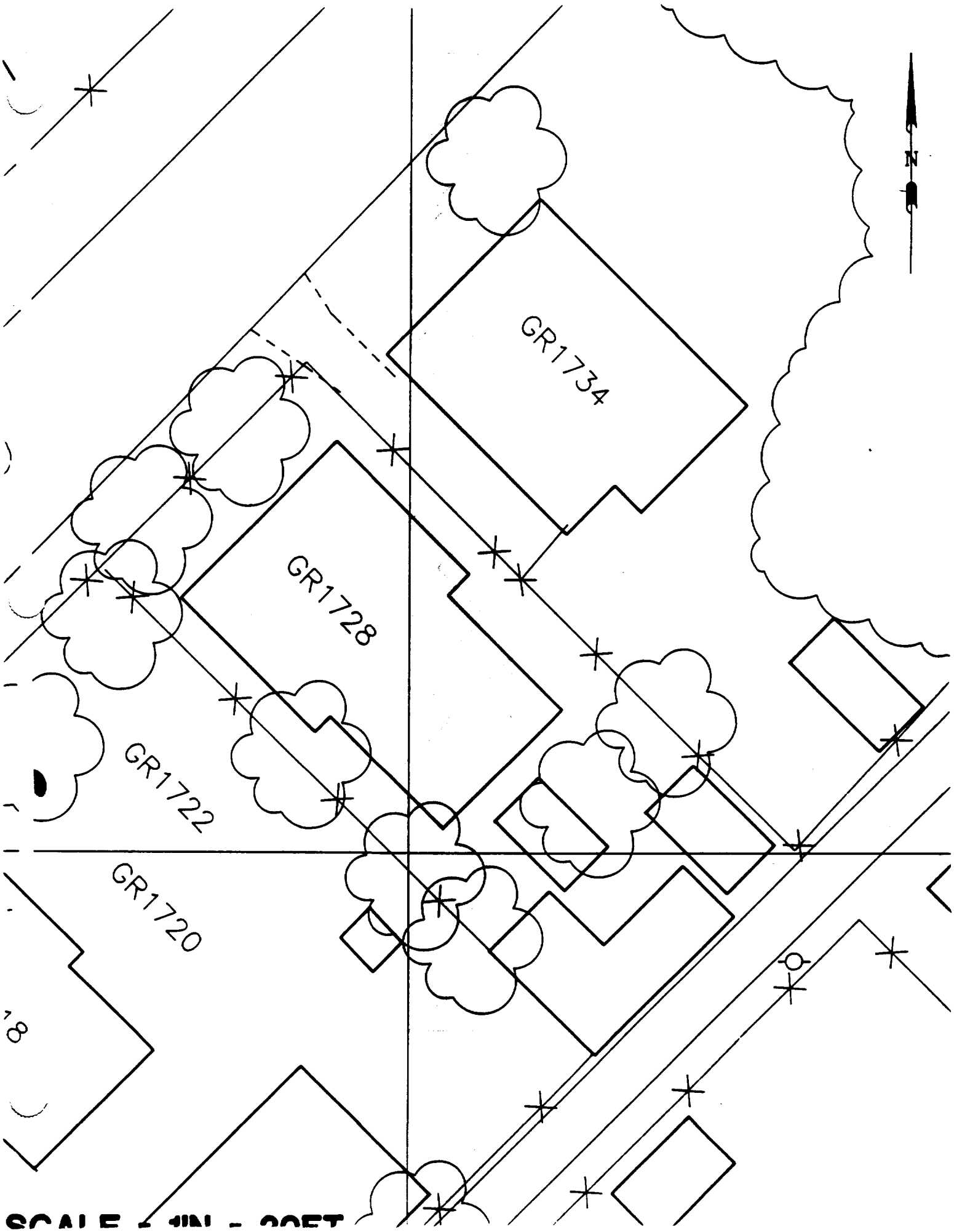
GR1734
GR1728
GR1722
GR1720
N

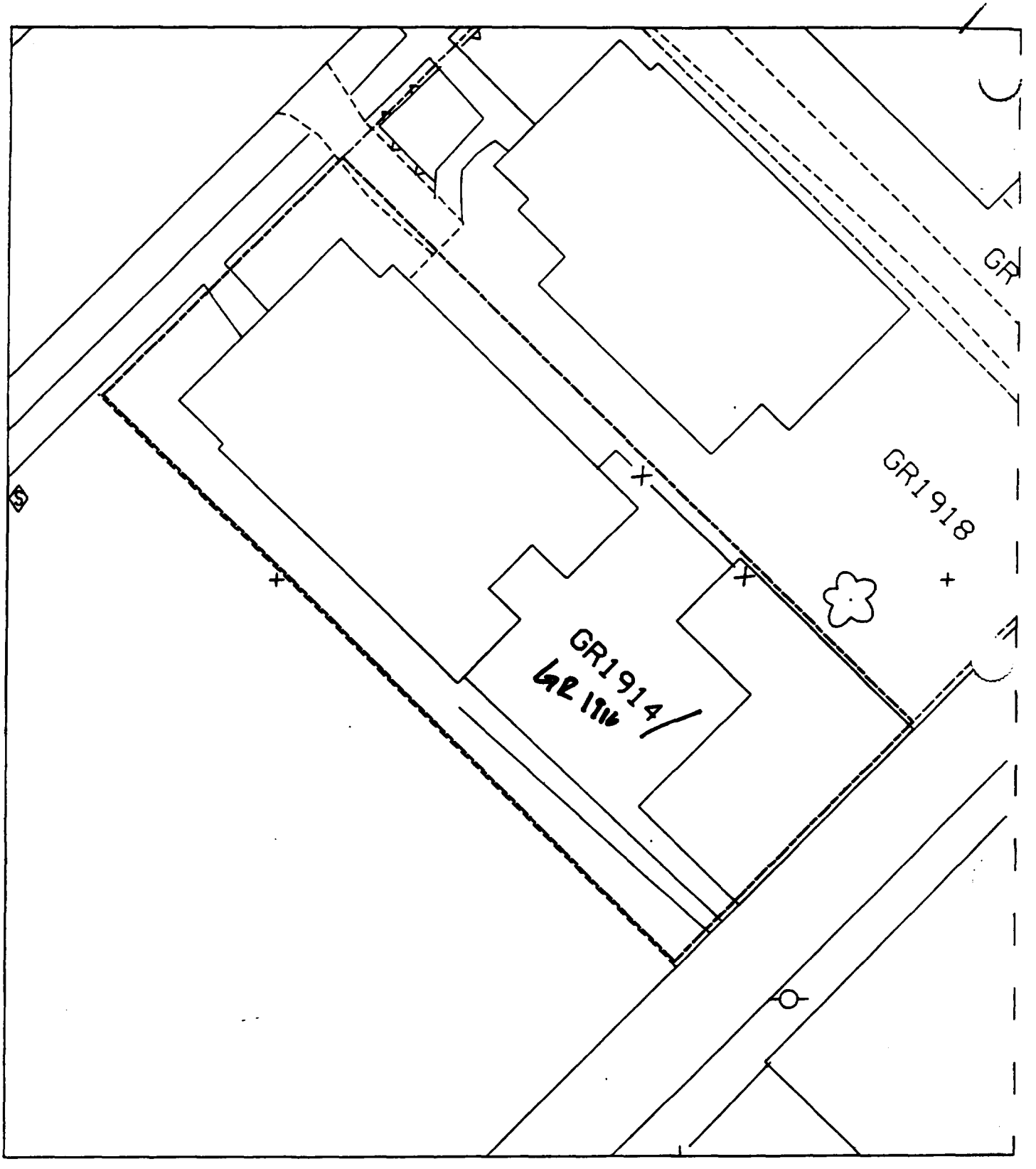
GR
GR1918
GR1914/
GR 1916

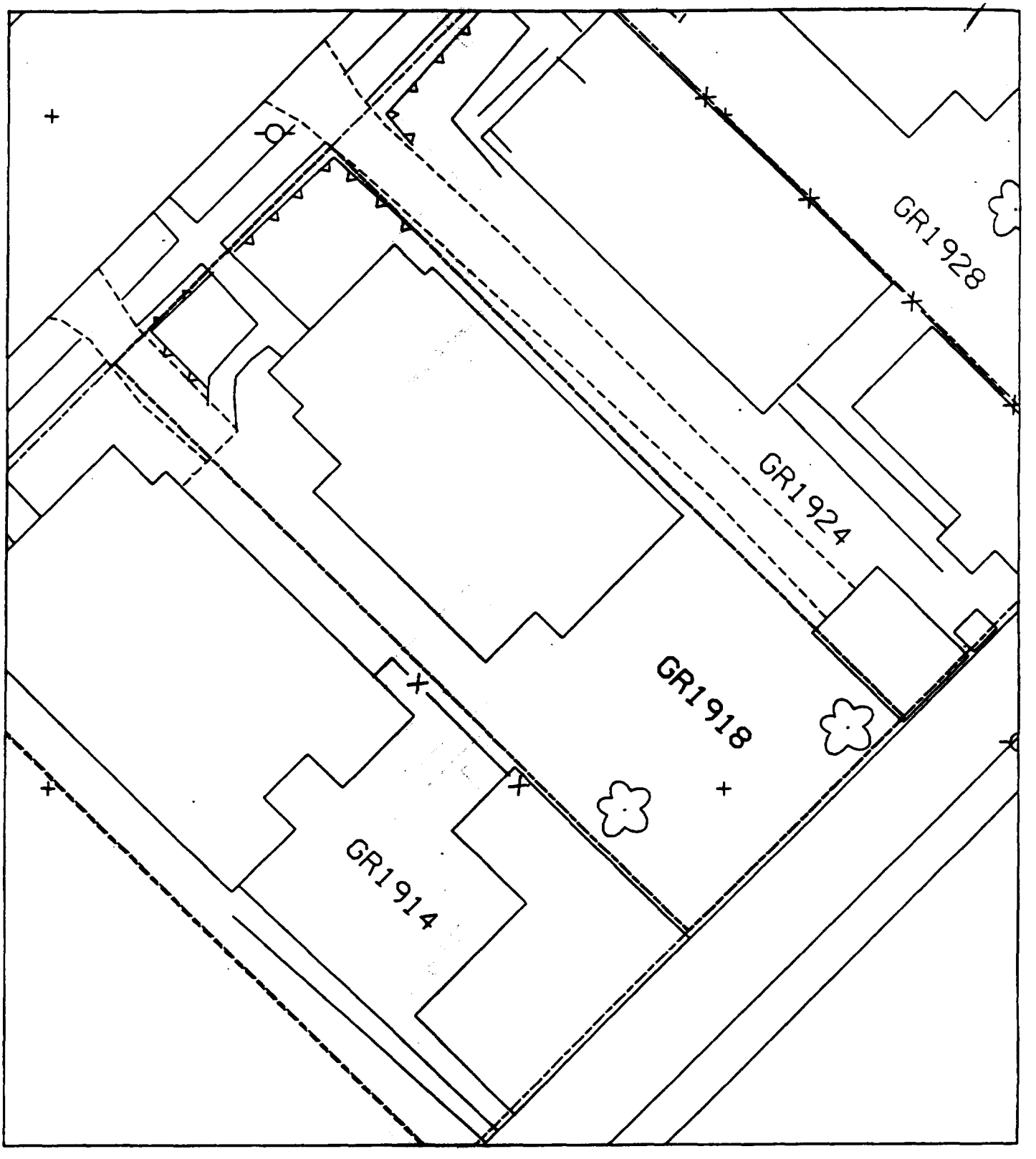
GR1928
GR1924
GR1918
GR1914

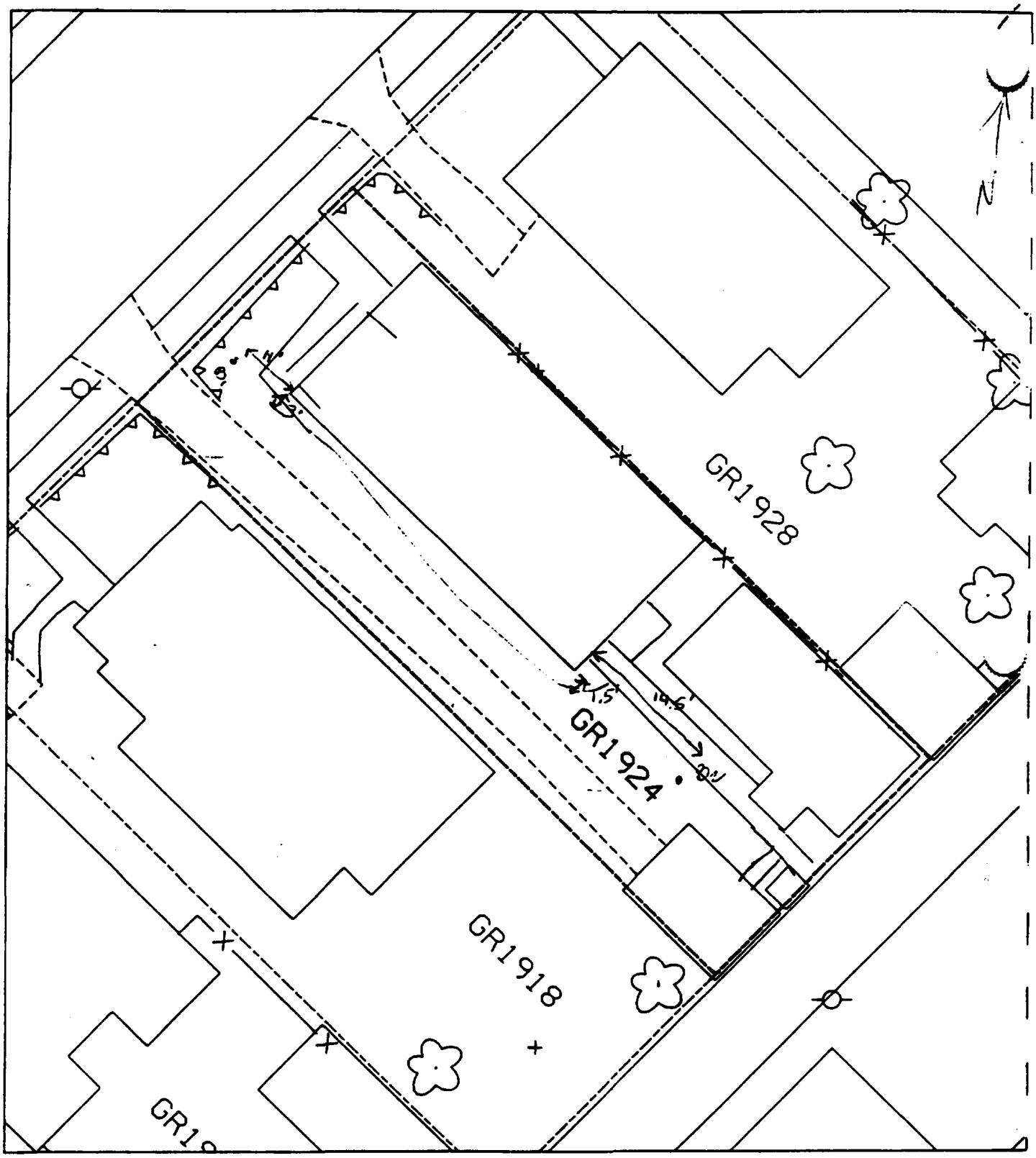

B_1 = 3 FT SOUTHWEST OF SW HOUSE CORNER
AND 11 FT NW OF SW HOUSE CORNER

B_2 IS 14.5 FT SE OF SE HOUSE CORNER
AND 1.5 FT SW OF SE HOUSE CORNER

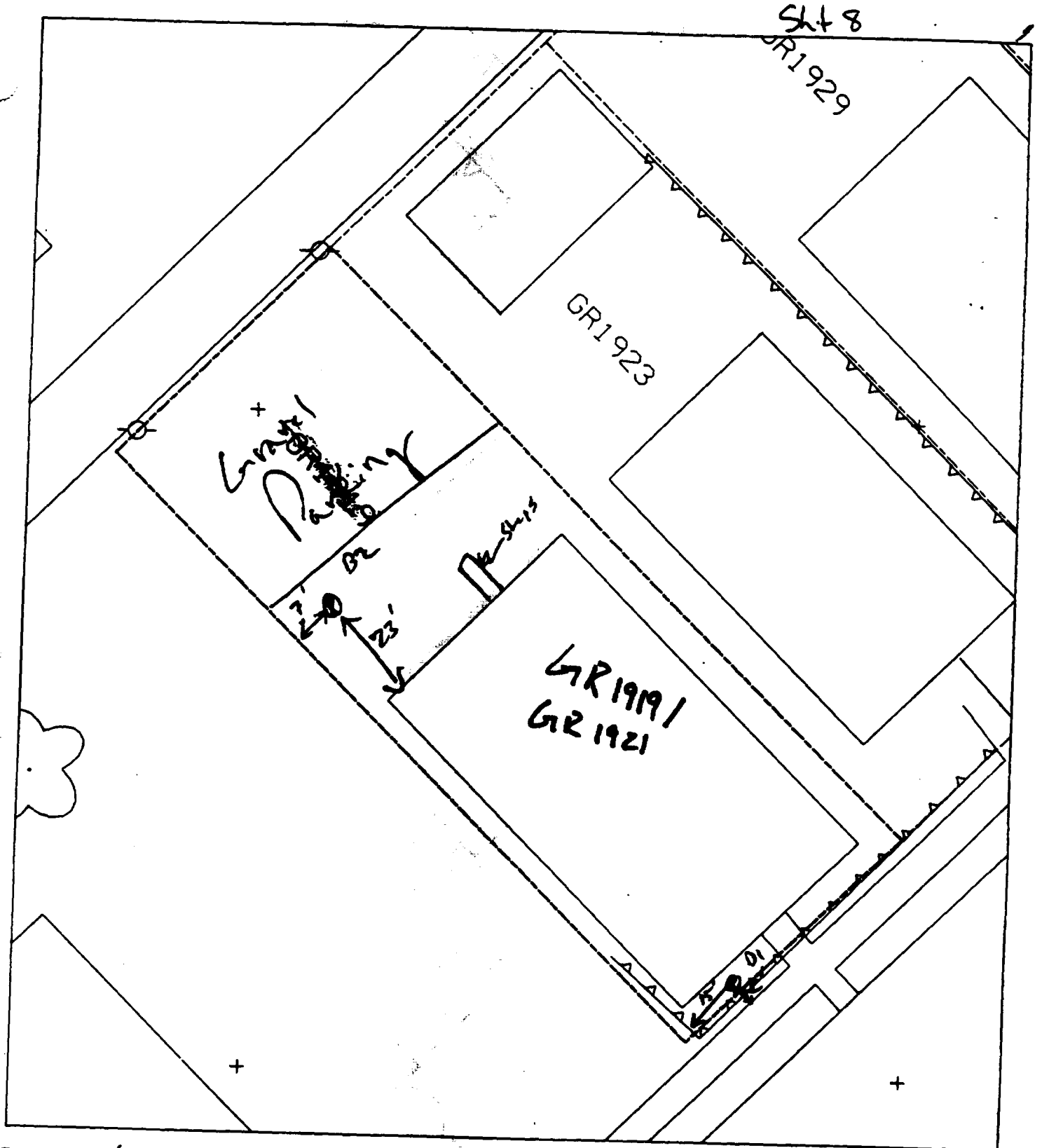

B1 15' from S wall
3' from sidewalk
B2 23' W of house
7' from S line

House & pavement = 80%

127 ✓

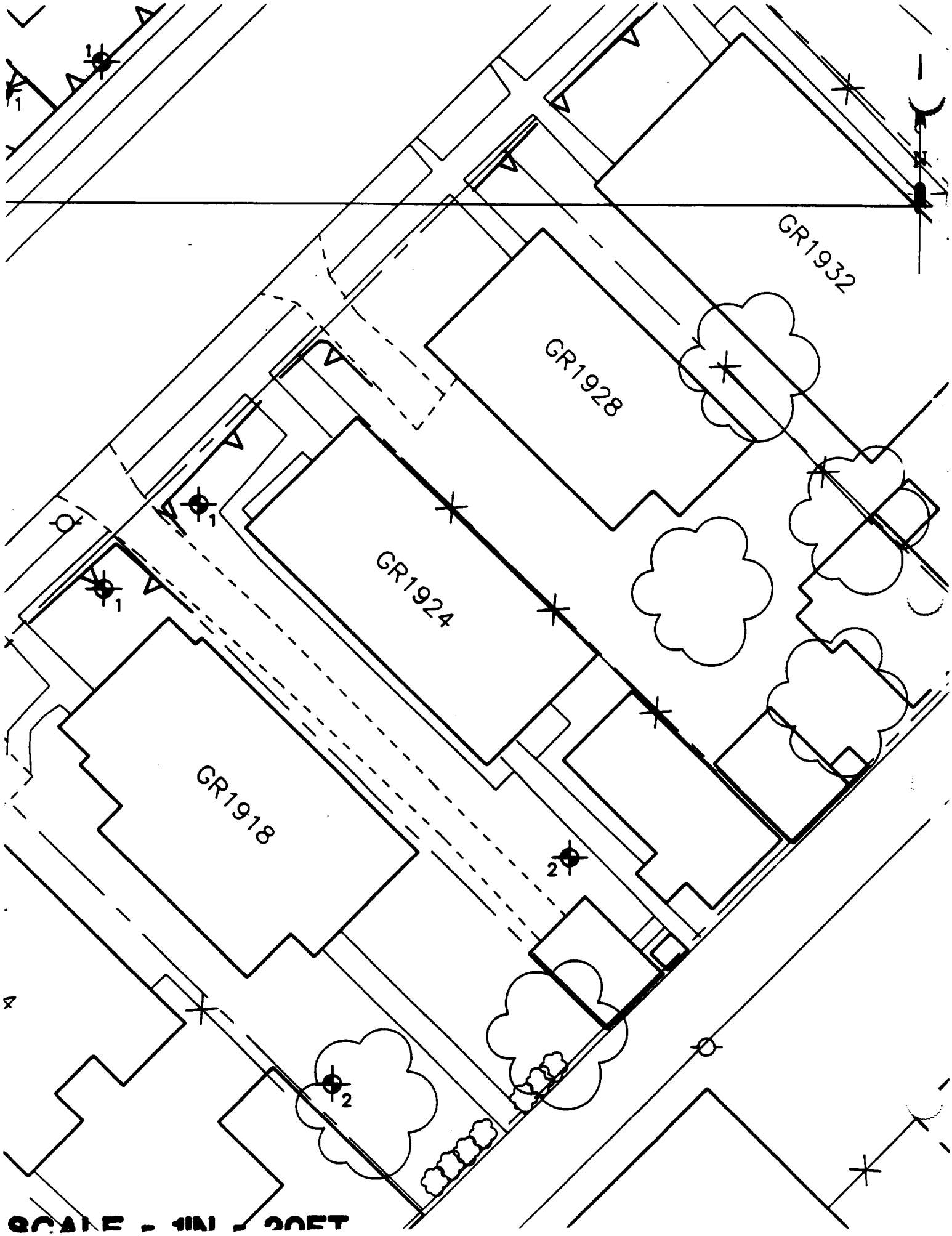
GR1932
GR1928
GR1924
GR1918
1
1
1
2
2
4
SCALE - 1IN = 20FT

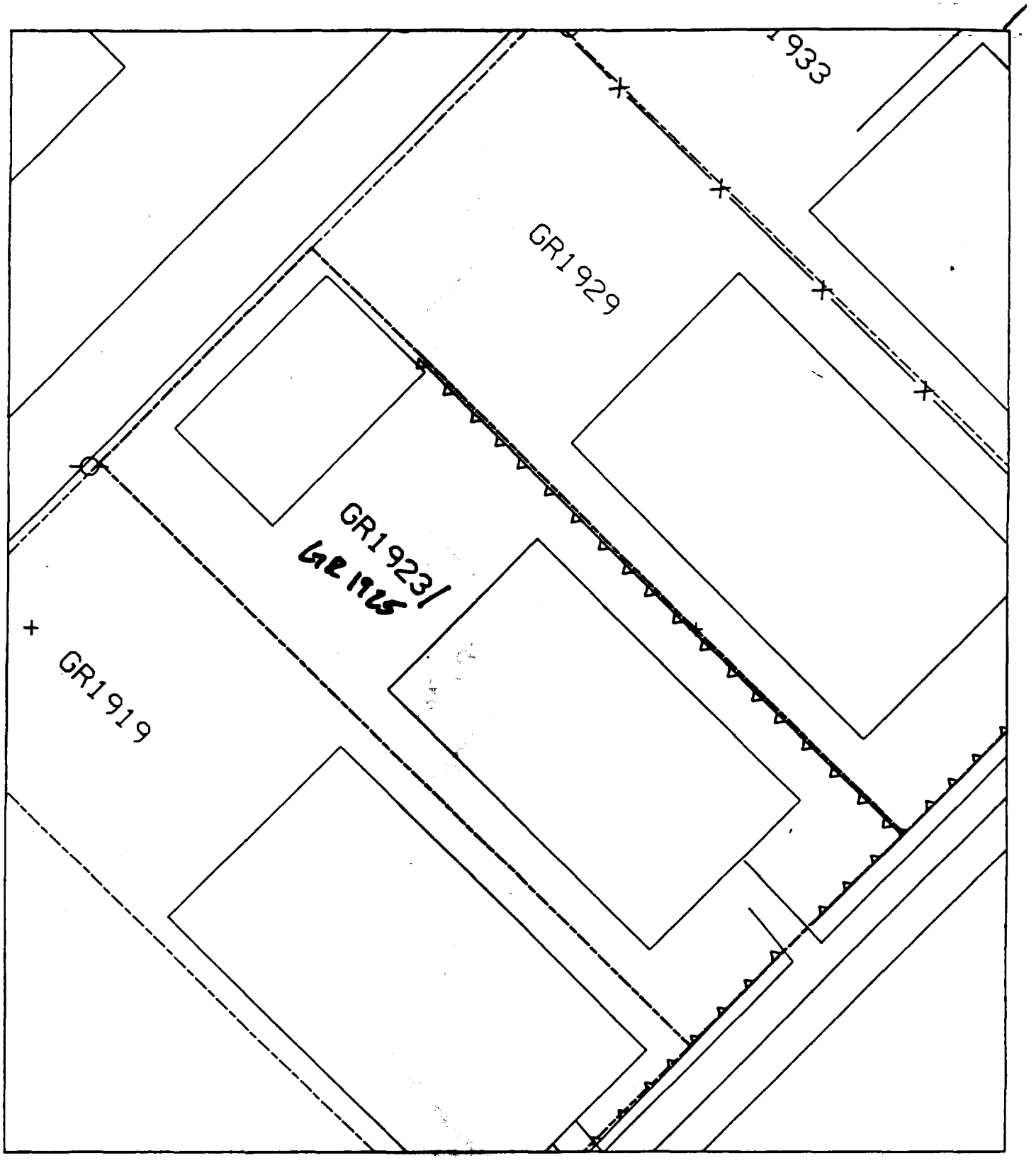
1933
GR1929
GR1923/
GR1925
GR1919

GR1928
GR1924
GR1932
GR19

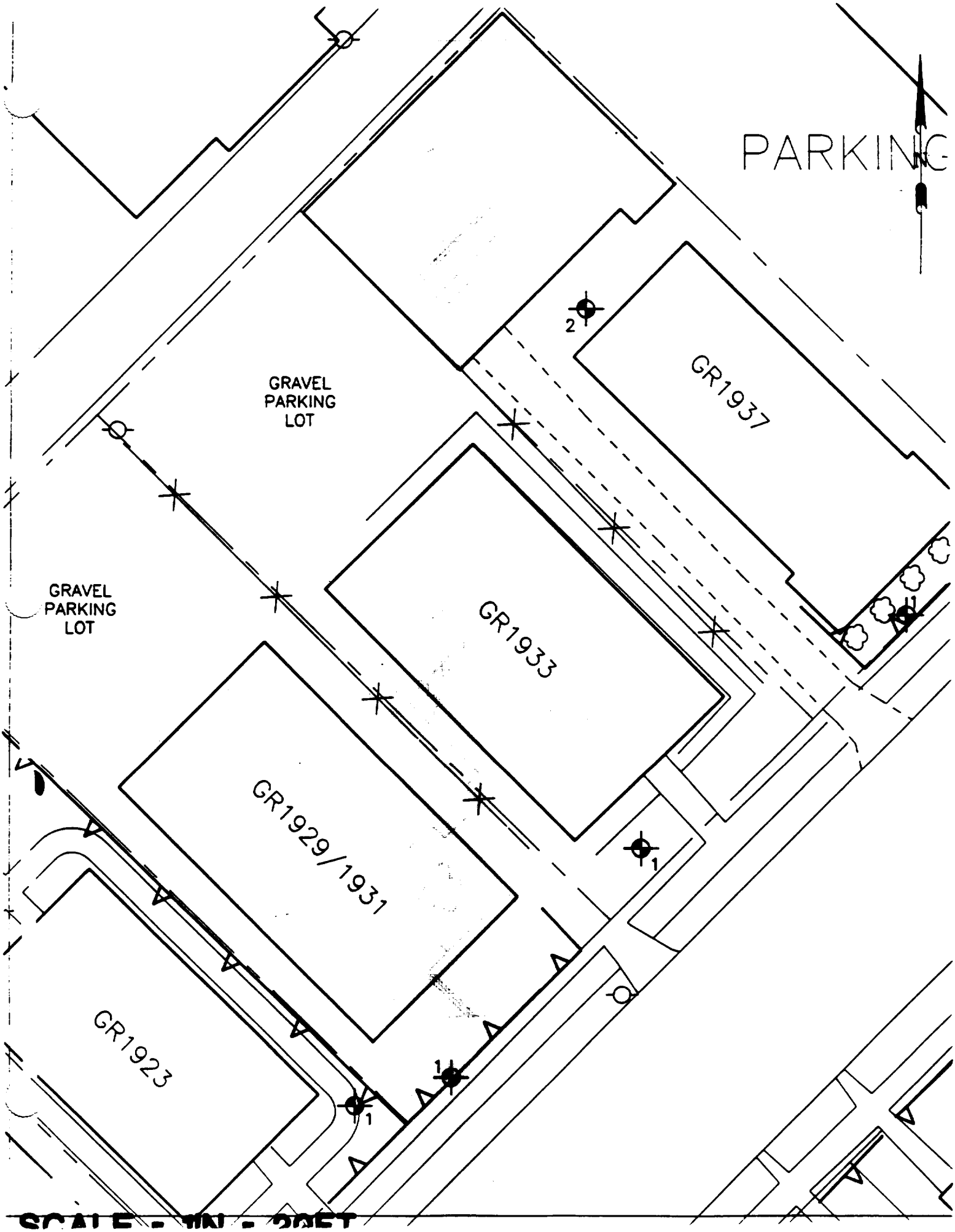
PARKING
N
GRAVEL
PARKING
LOT
GRAVEL
PARKING
LOT
GR1937
GR1933
GR1929/1931
GR1923
2
1
1
1

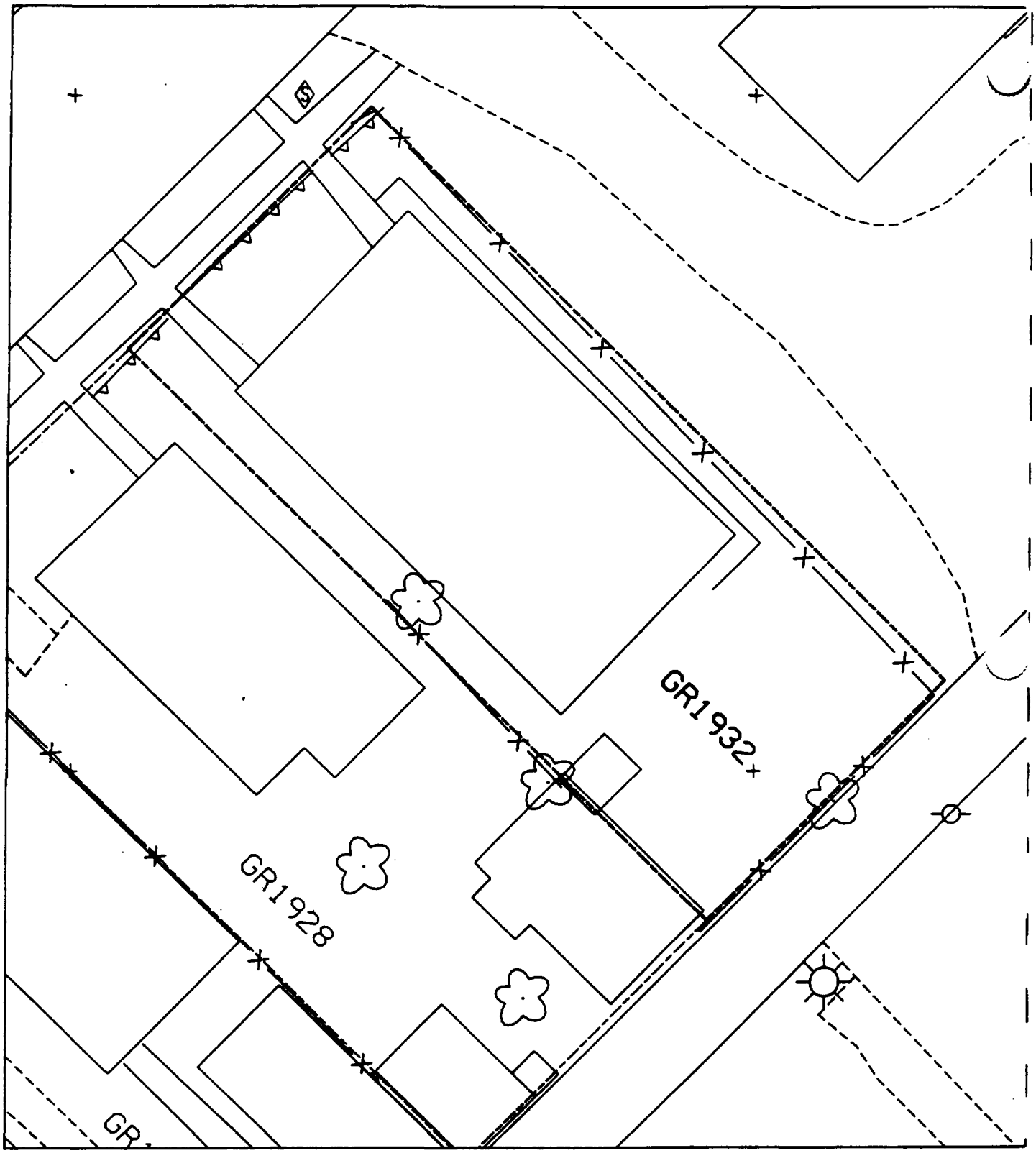
GR1932
GR1928
GR

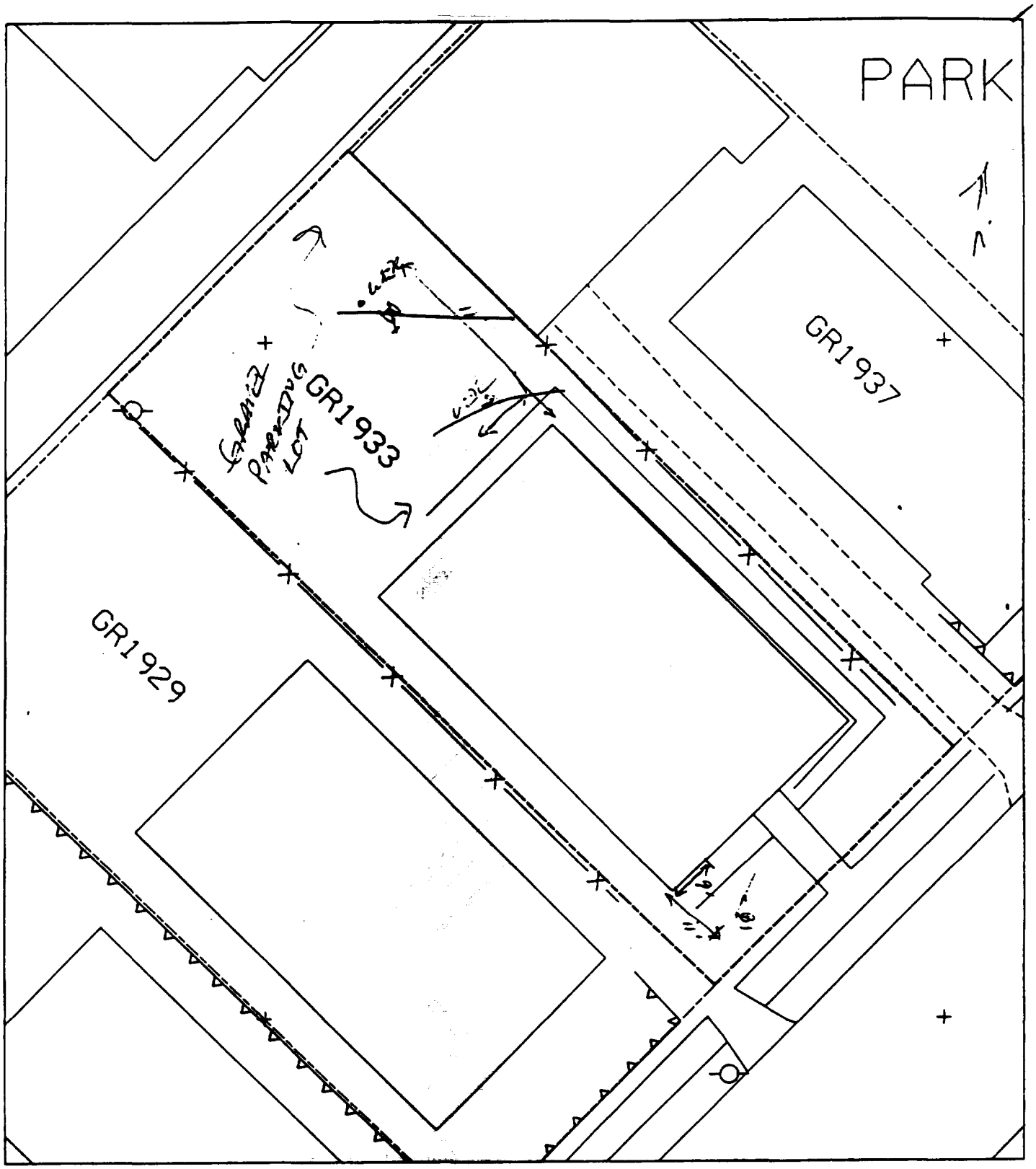

B_1 IS 11 FT SE OF SE BLDG CORNER
AND 9 FT NE OF SE BLDG CORNER

B_2 IS NOT TAKEN - GRAVEL PARKING LOT

Sht 8

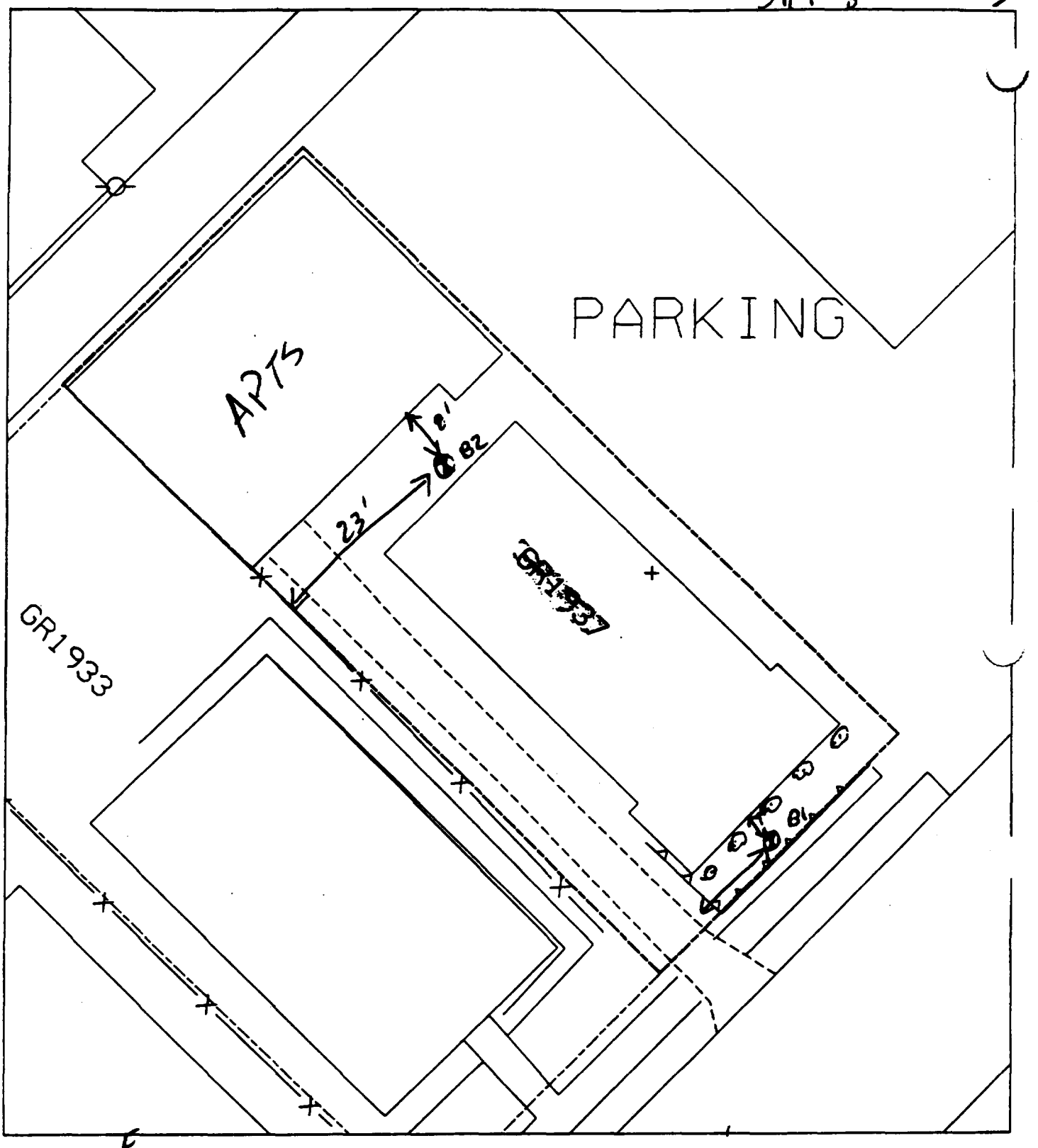

B1 9' E of house
15' N of drive

B2 23' N of fence
8' E of apts

House & pavement = 90%

129

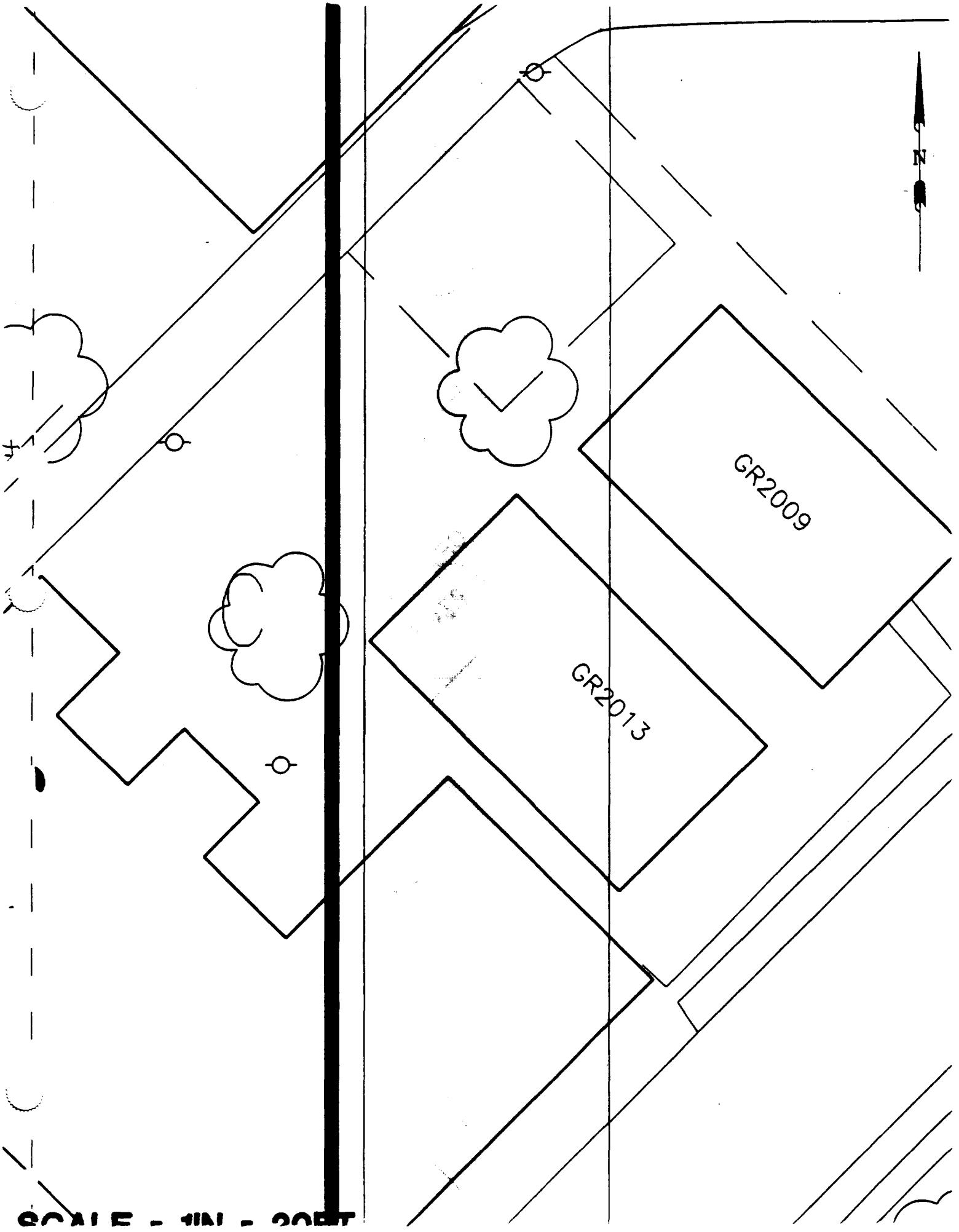

SCALE - 1IN - 20FT

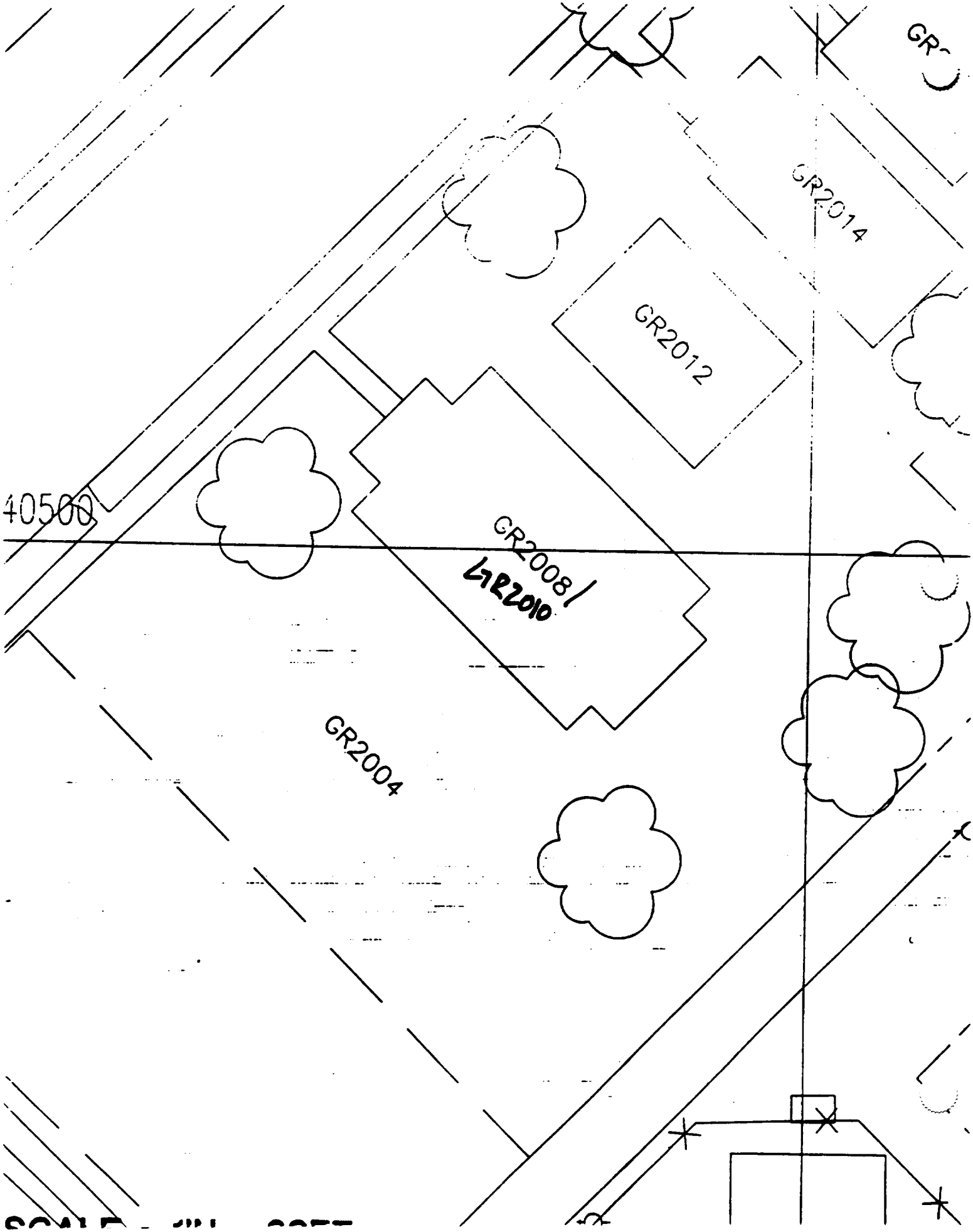
GR2014
GR2012
40500
GR2008/
LR2010
GR2004

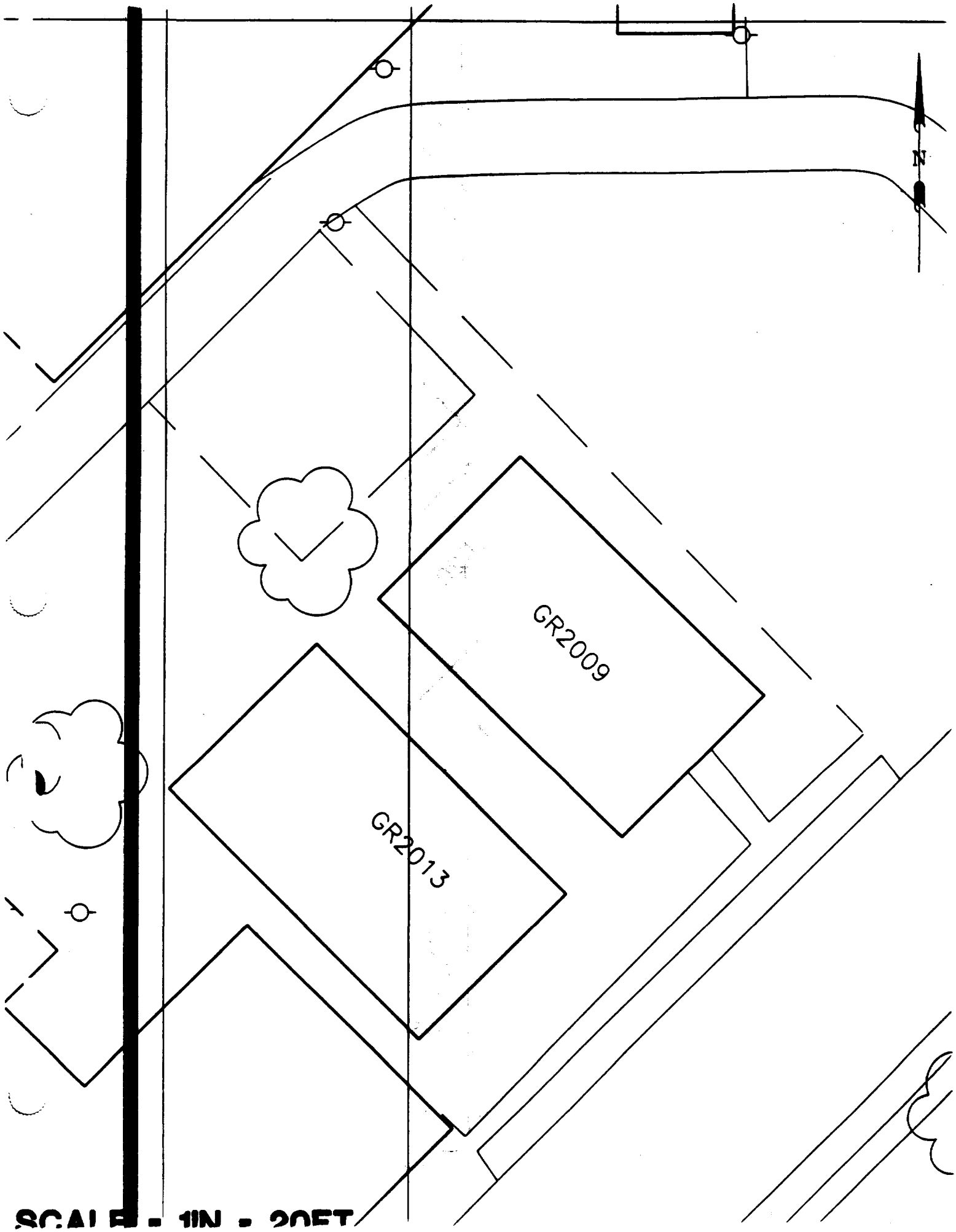
N
GR2009
GR2013
SCALE = 1IN = 20FT

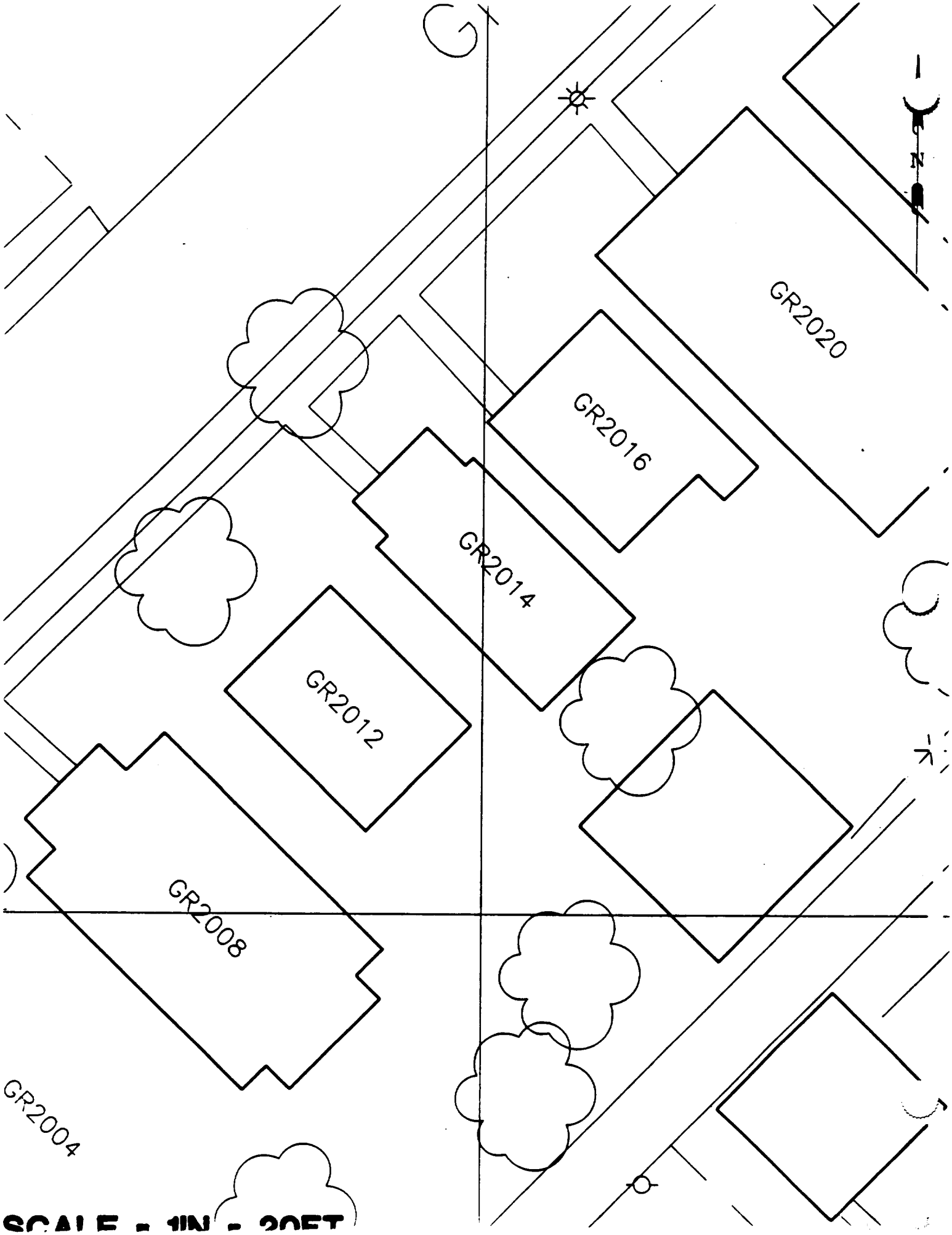
GR2020
GR2016
GR2014
GR2012
GR2008
GR2004
N
SCALE - 1IN - 20FT

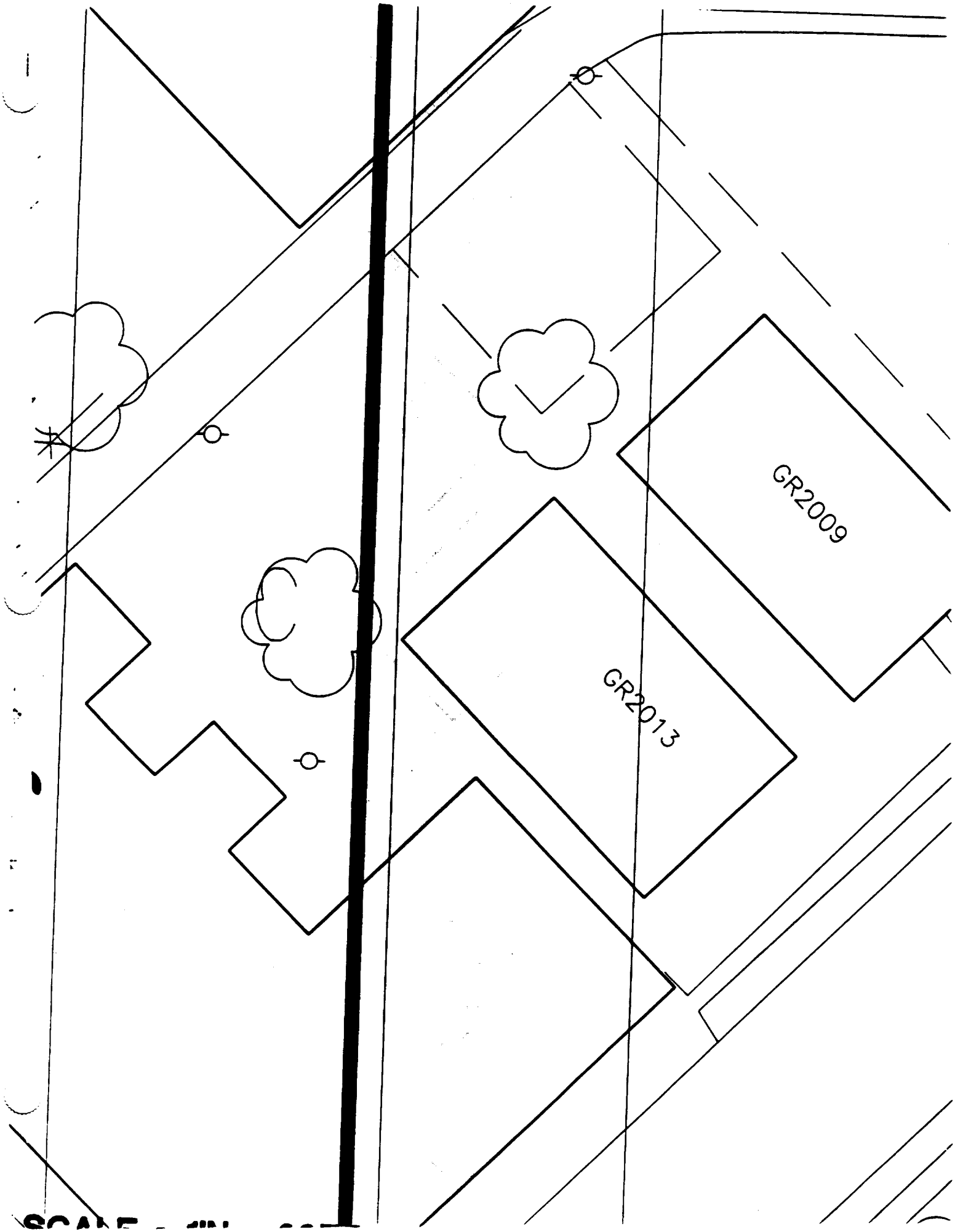
GR2009
GR2013

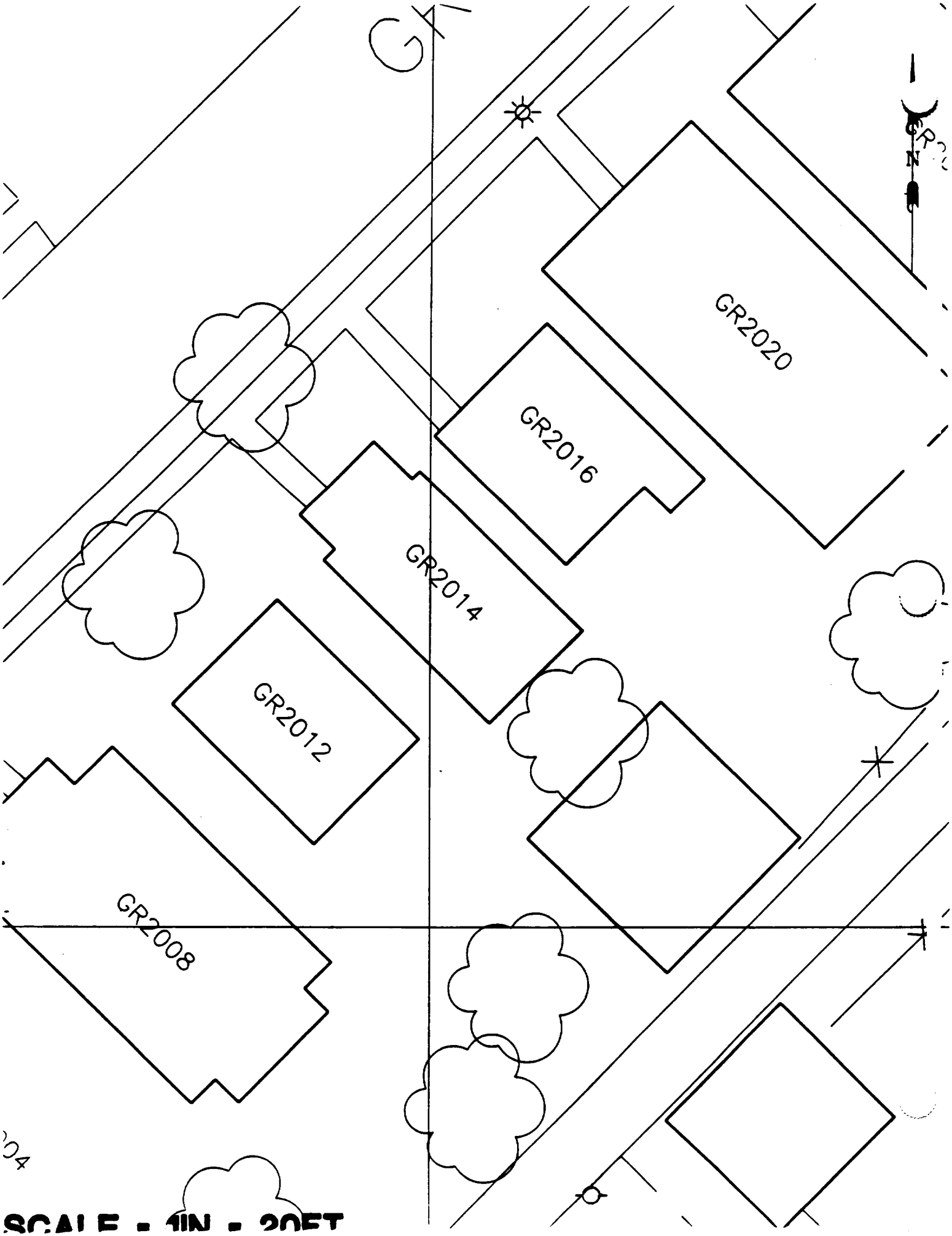
GR2020
GR2016
GR2014
GR2012
GR2008
N
SCALE - 1IN - 20FT

CRANE
GR2014
GR2016/LAR2018
GR2020/LAR2022
GR2024/LAR2026
LAR2028/JKZ2030

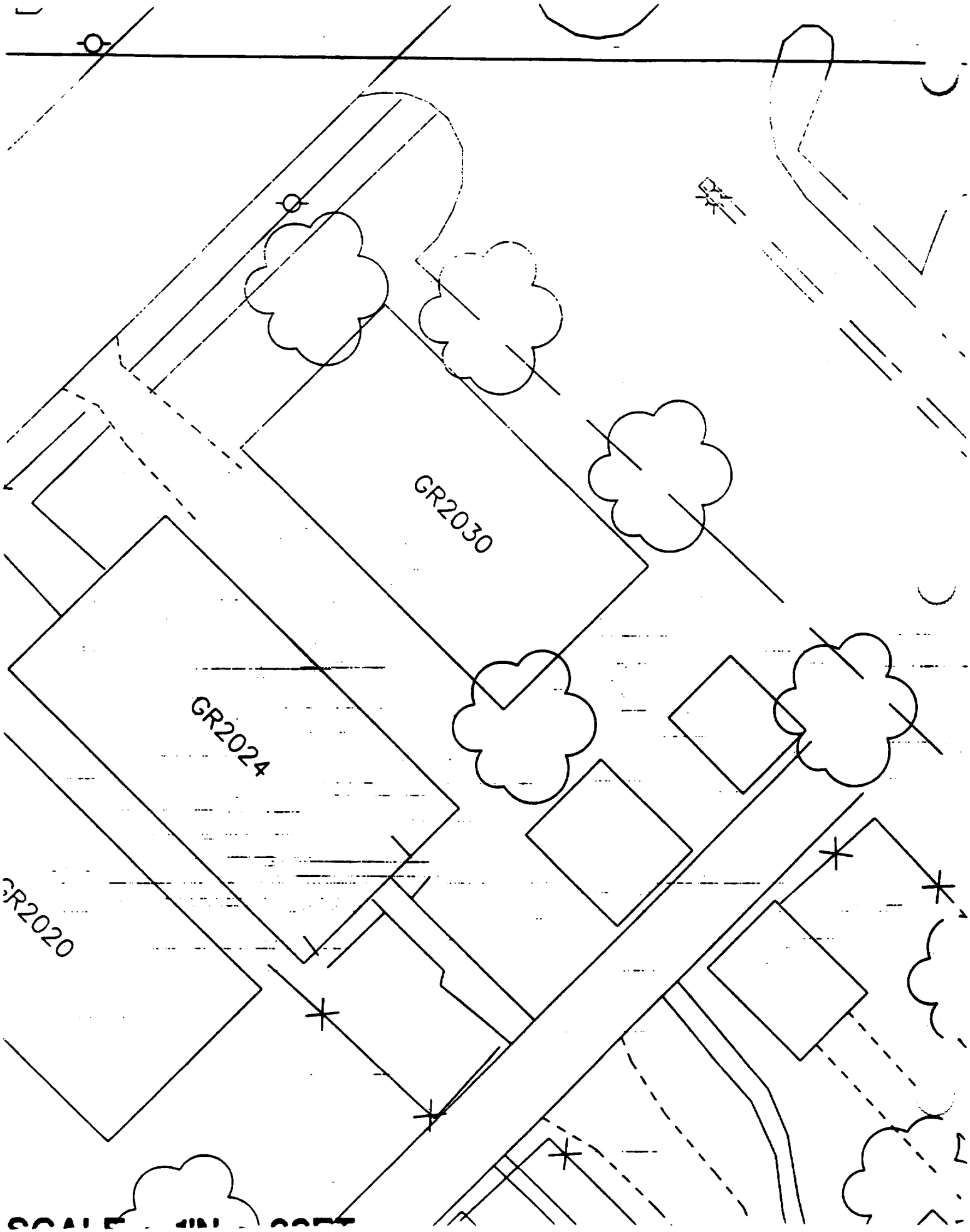
GR2030
GR2024
GR2020

Lot 5

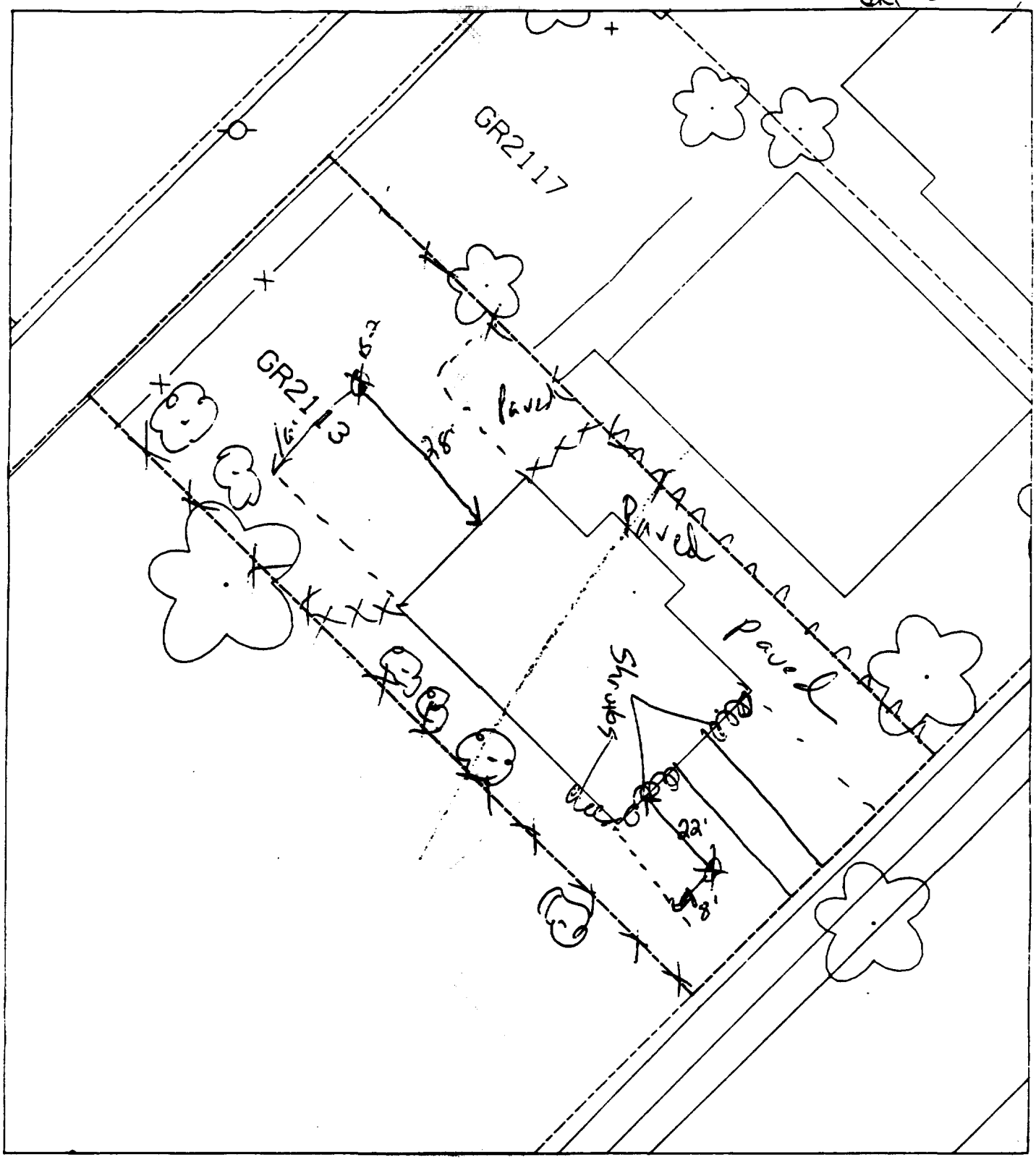

B1 — 22' south of house & 8' east of corner of house.

% paved 45%

B2 — 28' north of house & 16' east of

127
GR2121
GR2117
GR2113

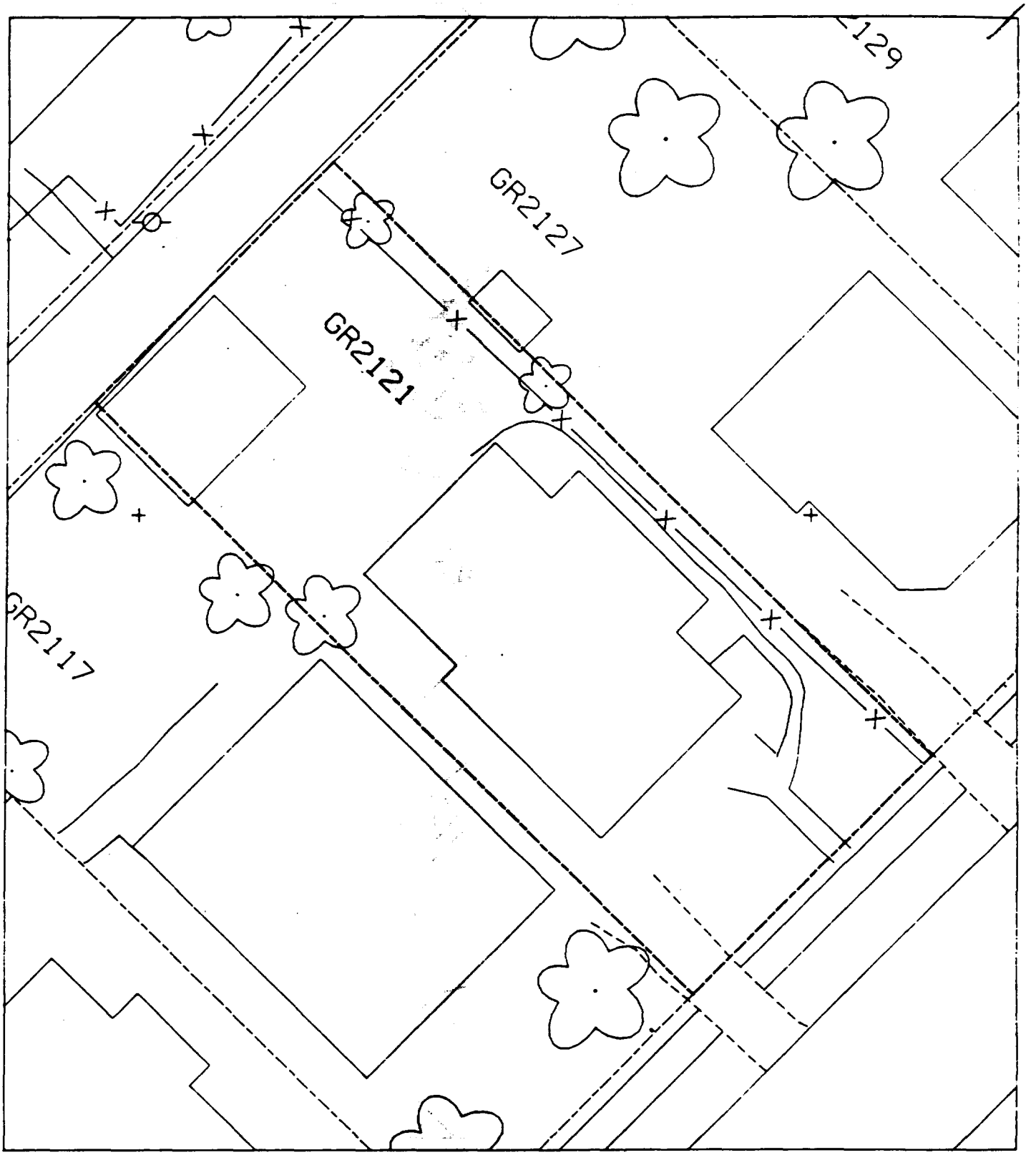
129
GR2127
GR2121
GR2117

Sht 5

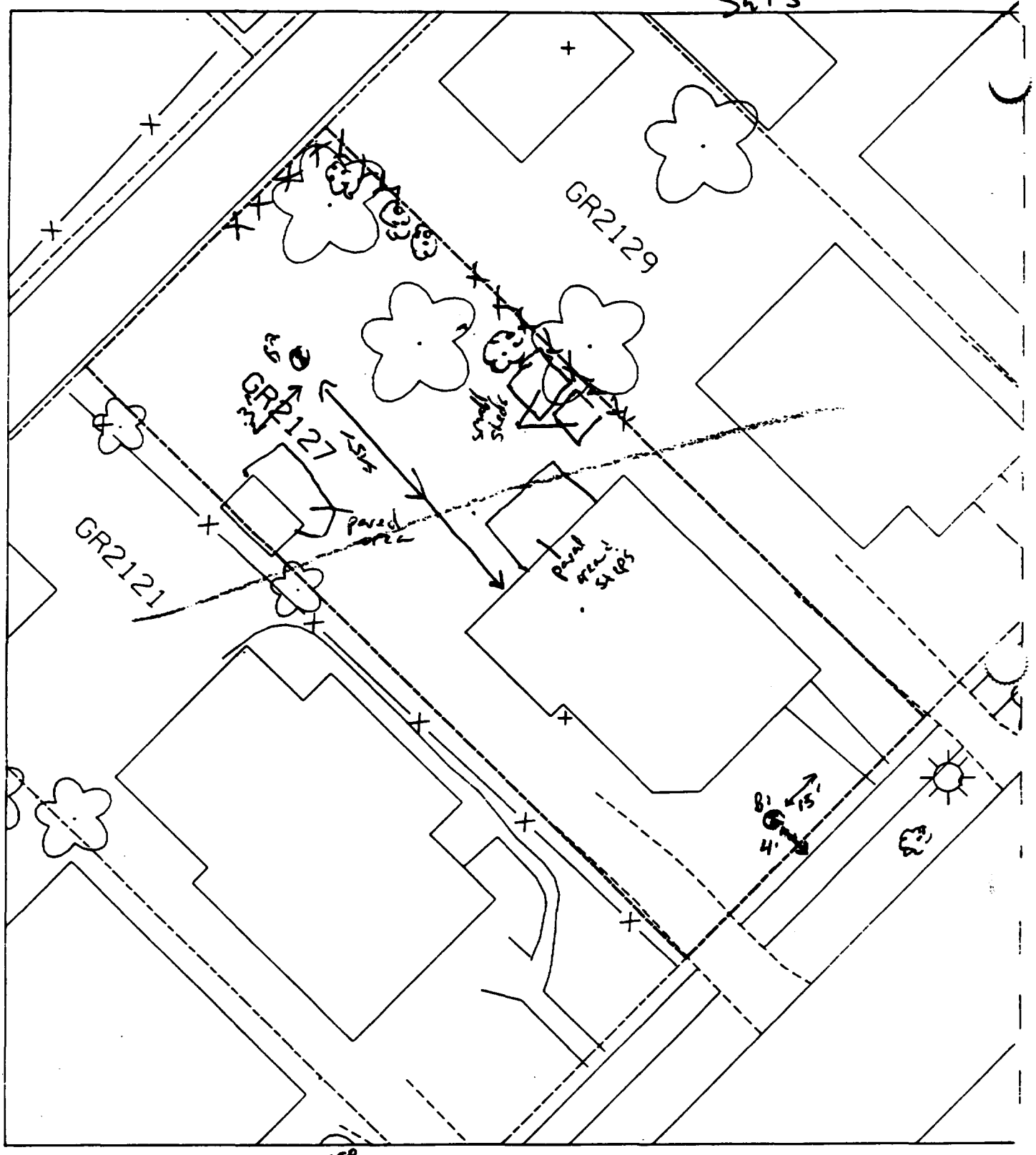

B1 – 4' ~~south-east~~ north-west CFP of sidewalk & 25 15' ~~east~~ of sidewalk that leads to house.

% paved & house – 50%

B2 – 3 ~~2~~' ~~east~~ South-west CFP of paved area & 45' north of back of house.

61 ~~0~~K
MN.

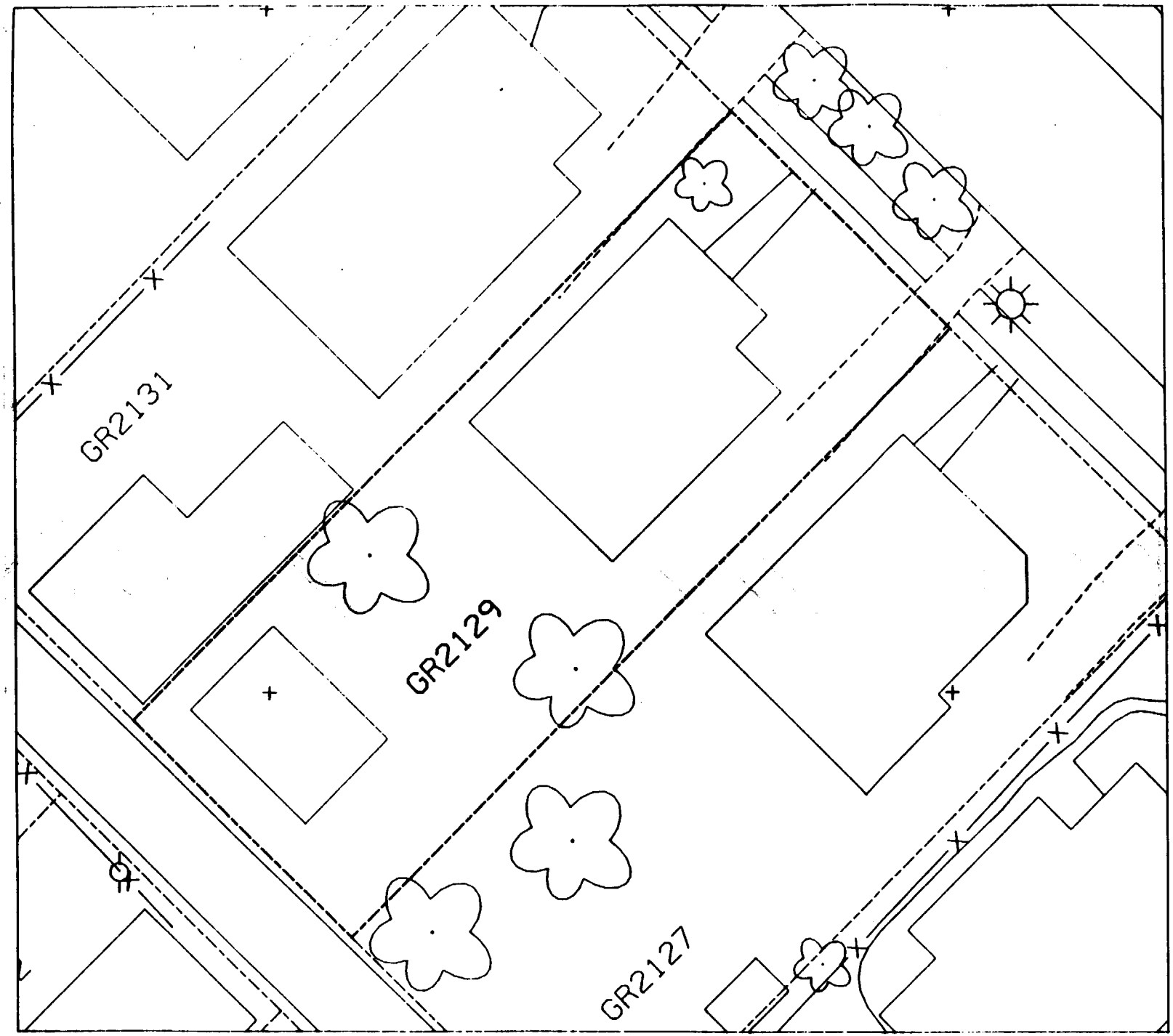
GR2131
GR2129
GR2127

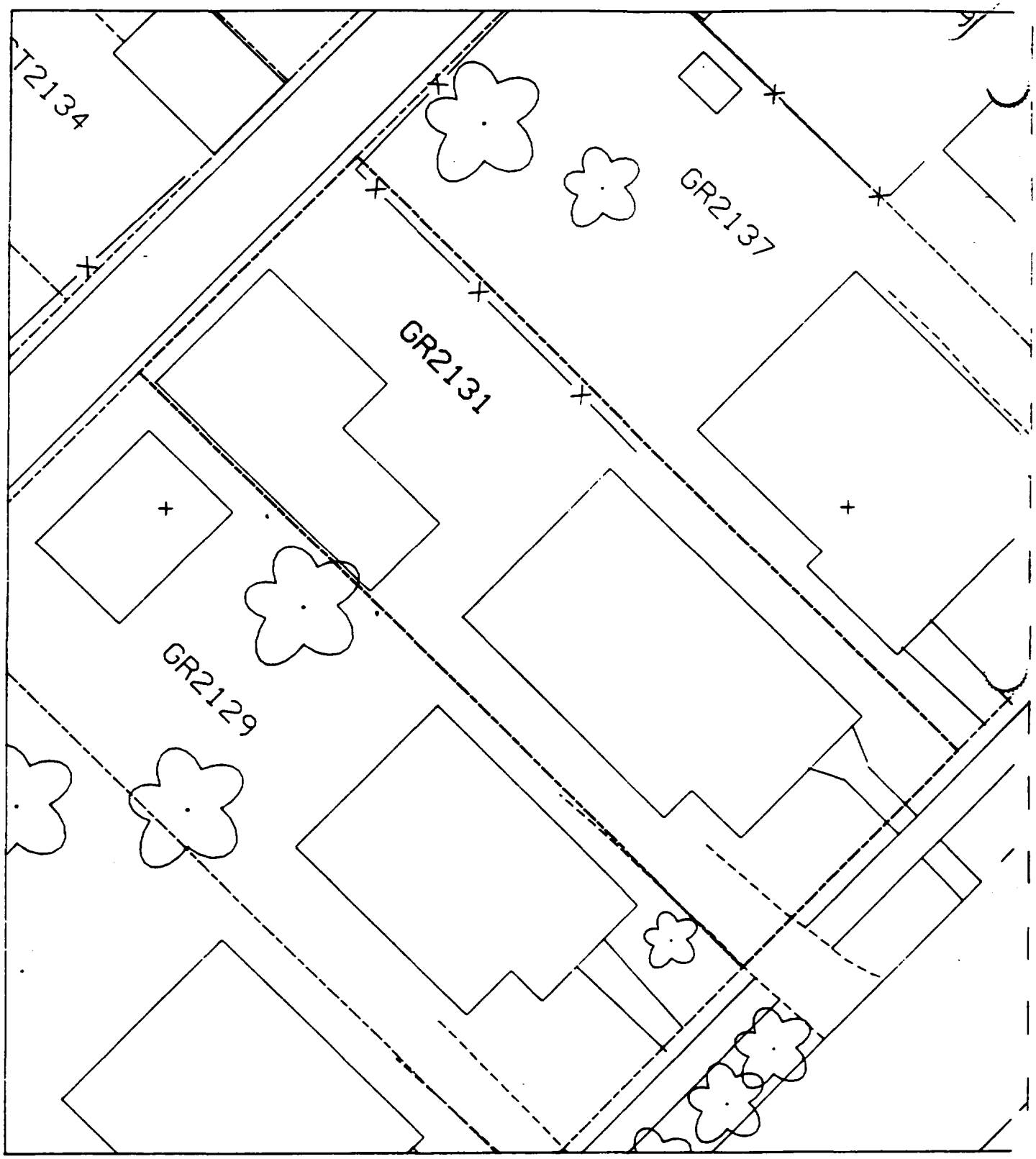
T2134
GR2137
GR2131
GR2129

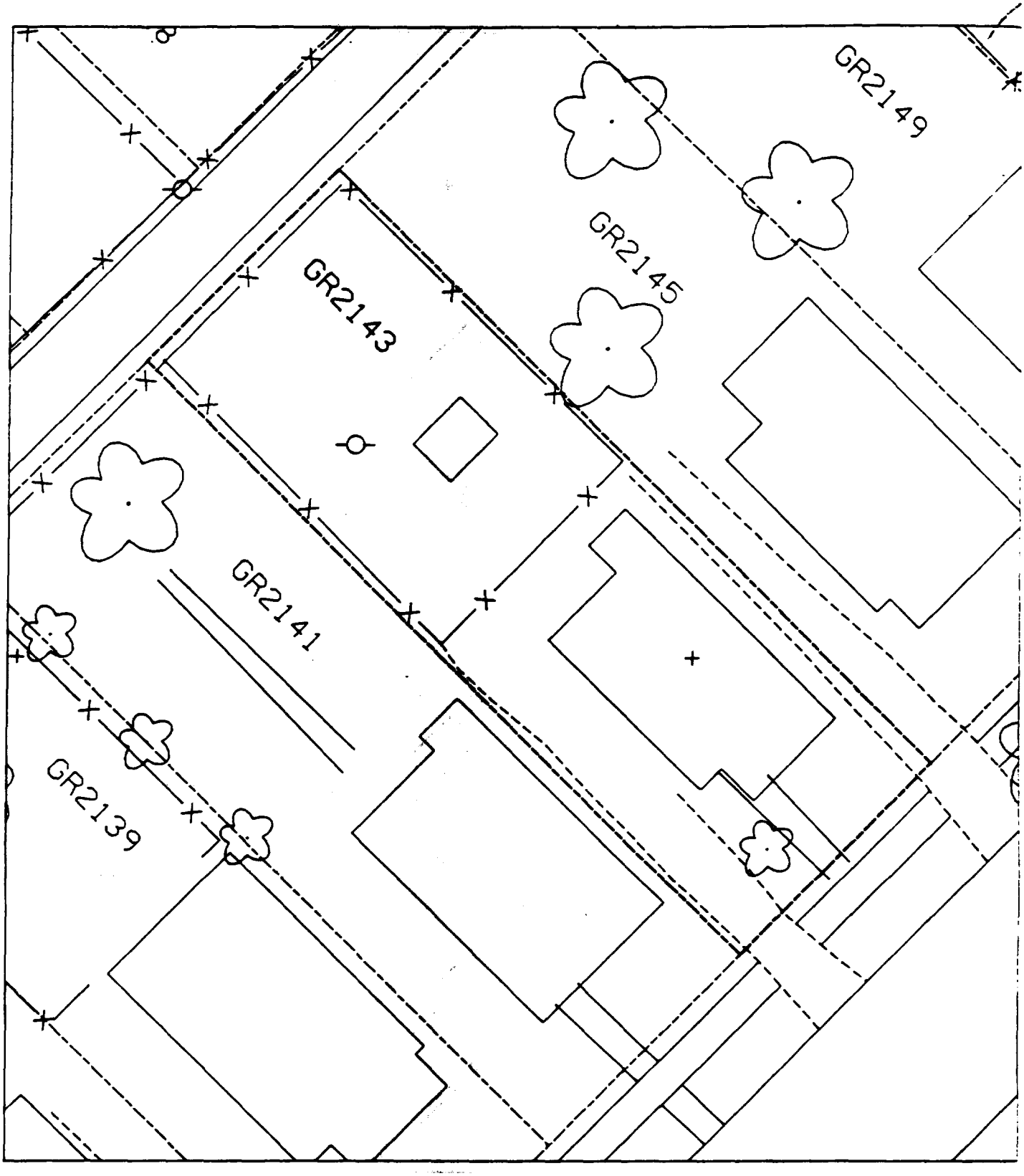
GR2149
GR2145
GR2143
GR2141
GR2139

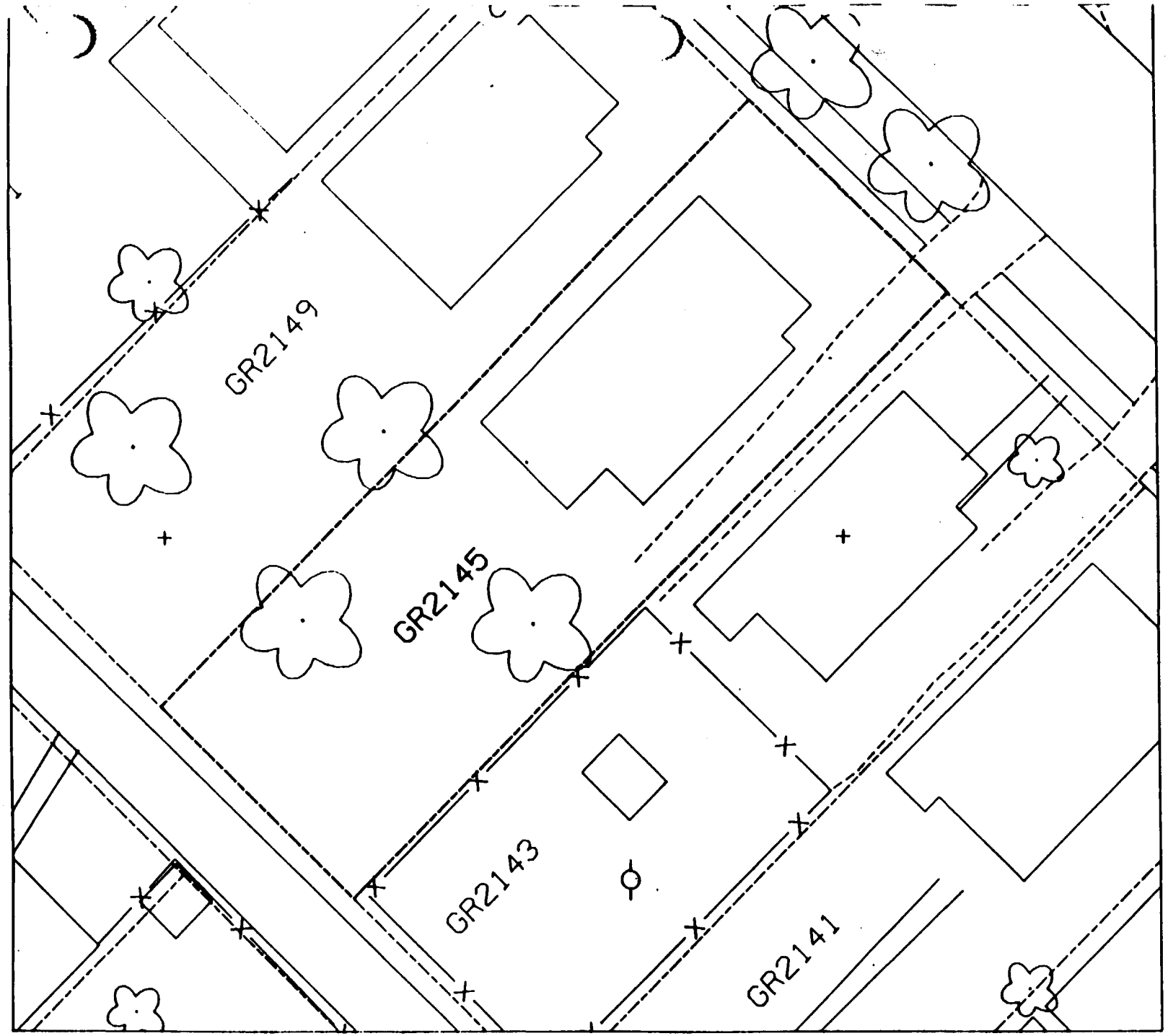
GR2149
GR2145
GR2143
GR2141

Sht 5

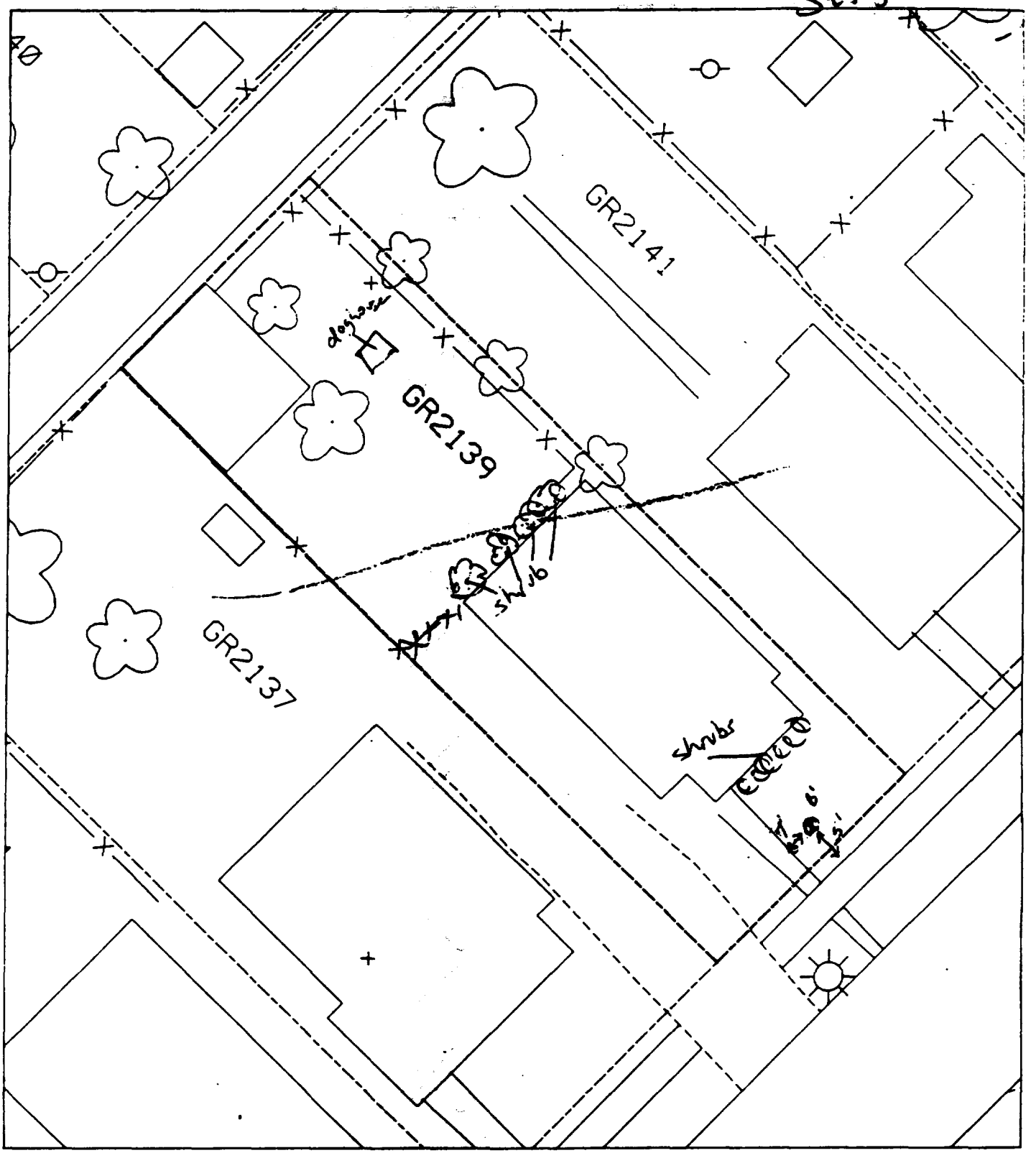

B' - 5' North-west from sidewalk.

% paved & house - 60

~~B~~ - 7' North-east of sidewalk ~~fro~~ so that leads to house.

B² - Unable to sample gate locked [illegible]

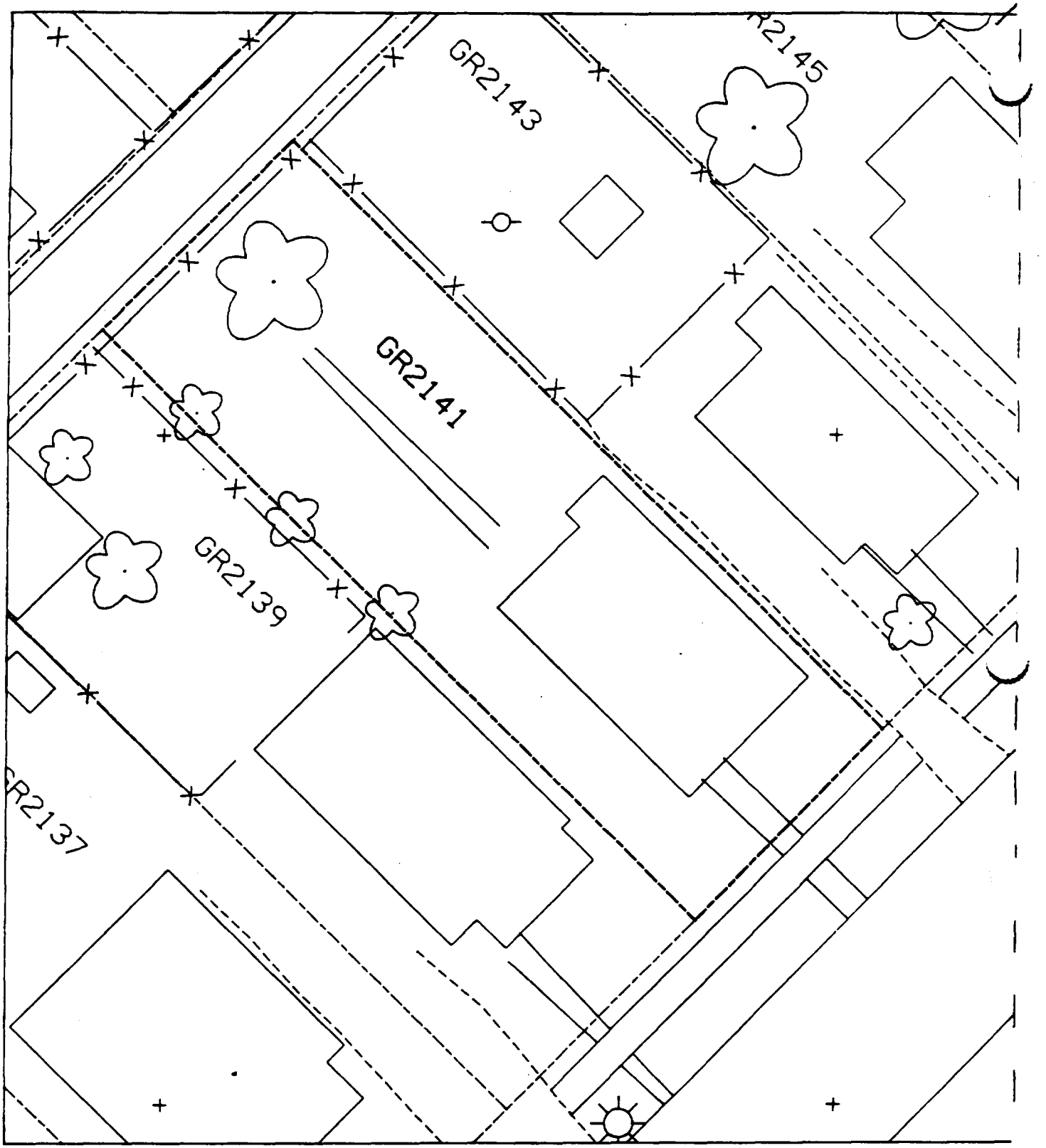
GR2143
R2145
GR2141
GR2139
GR2137

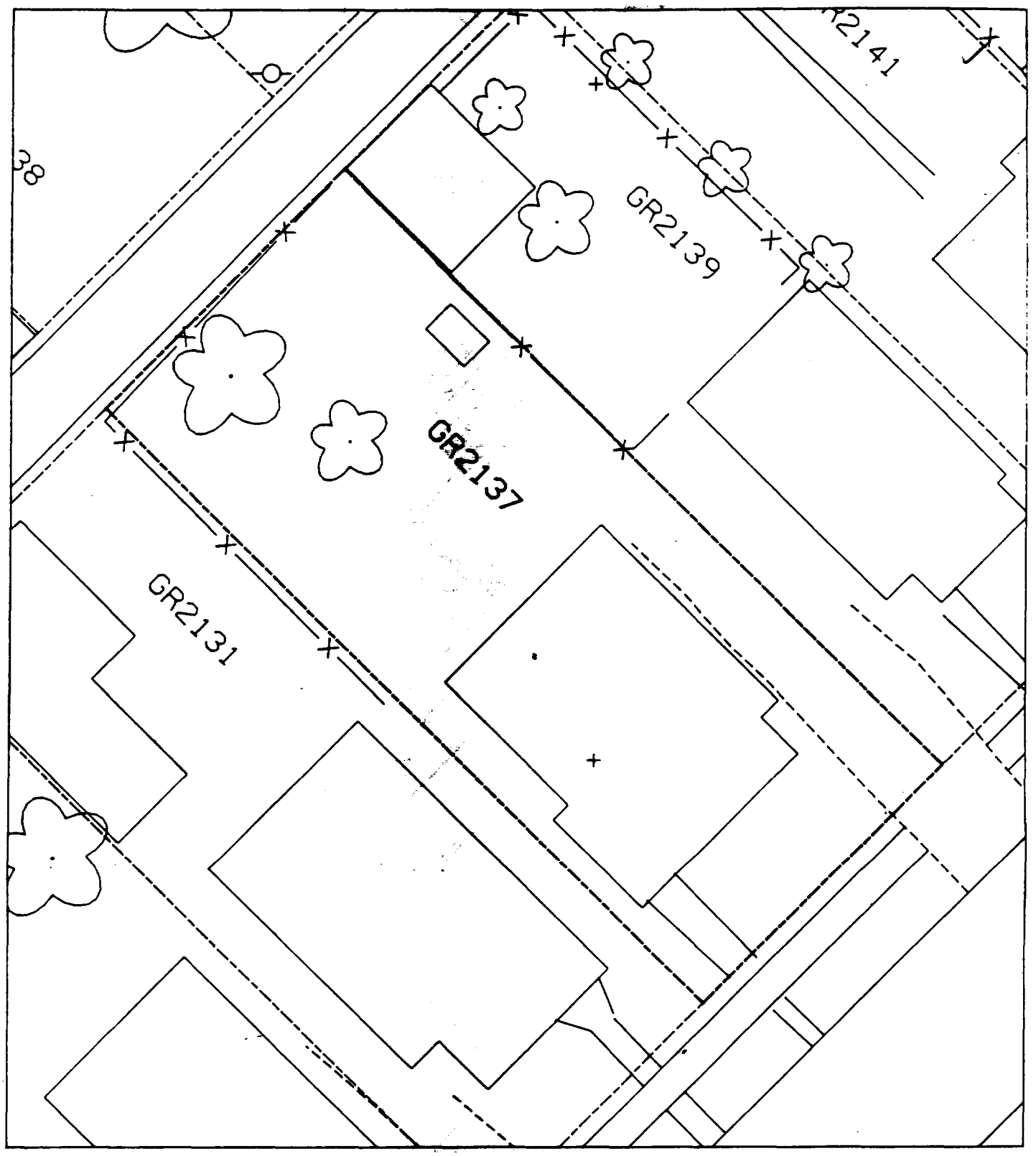

sht 46

alt 5

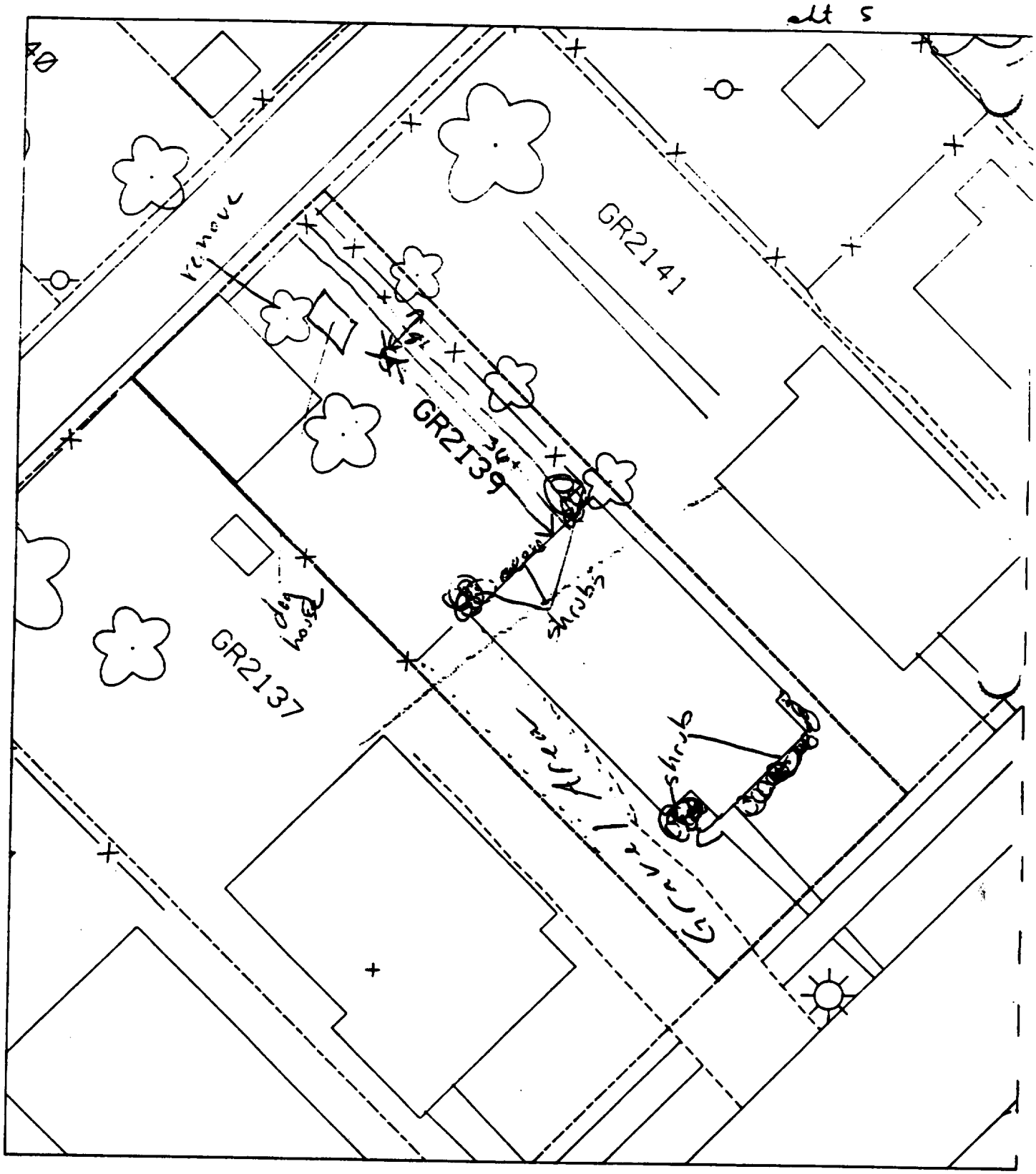

B1 - ~~34' north of house & 8' west of~~ ~~% paved + house — 50%~~
~~fence.~~ in front yard along sidewalk in front of bushes. per wendy 5/13/92

B2 - ~~landscaping backyard~~ in backyard per Wendy 5/13/92

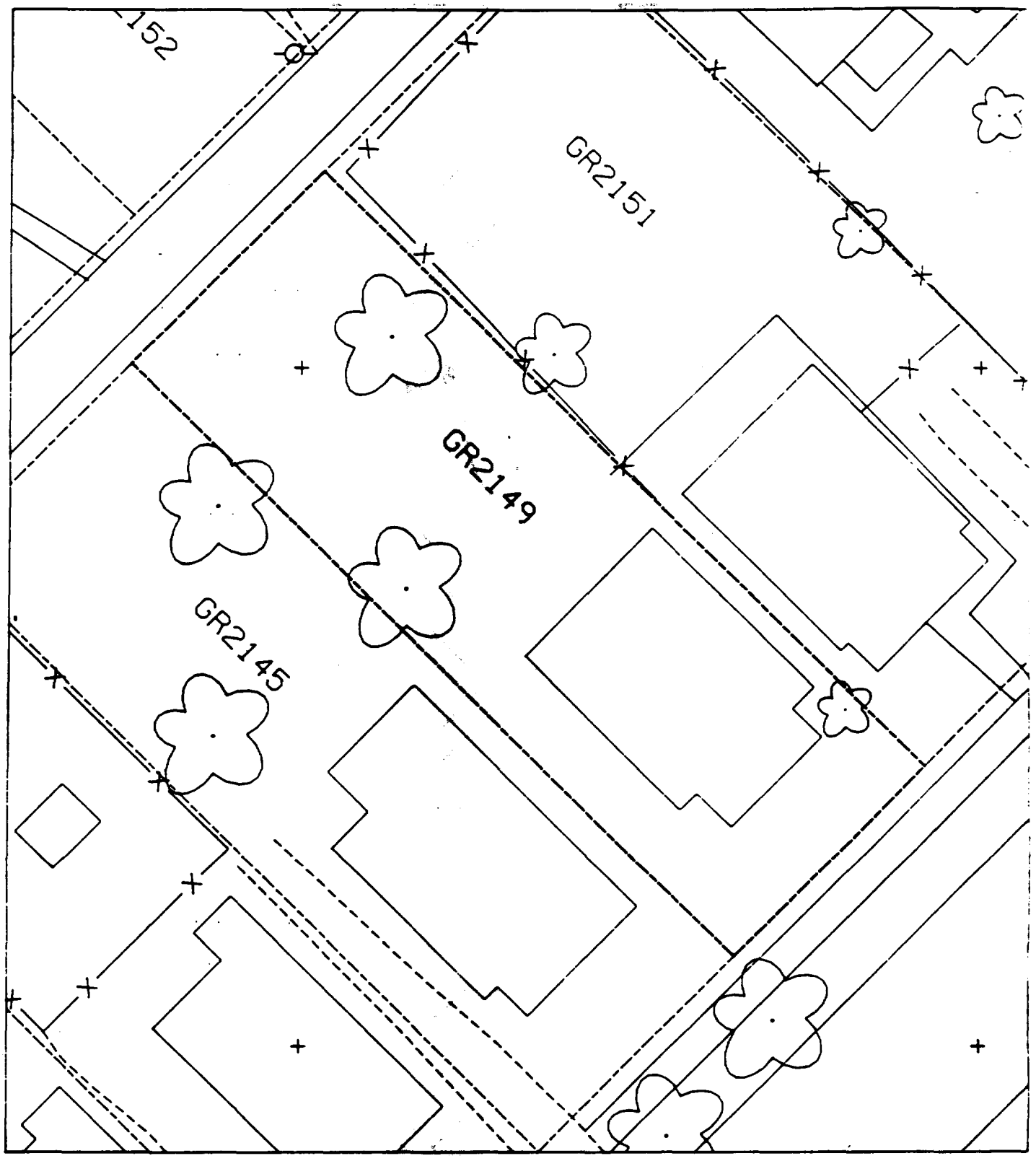
152
GR2151
GR2149
GR2145

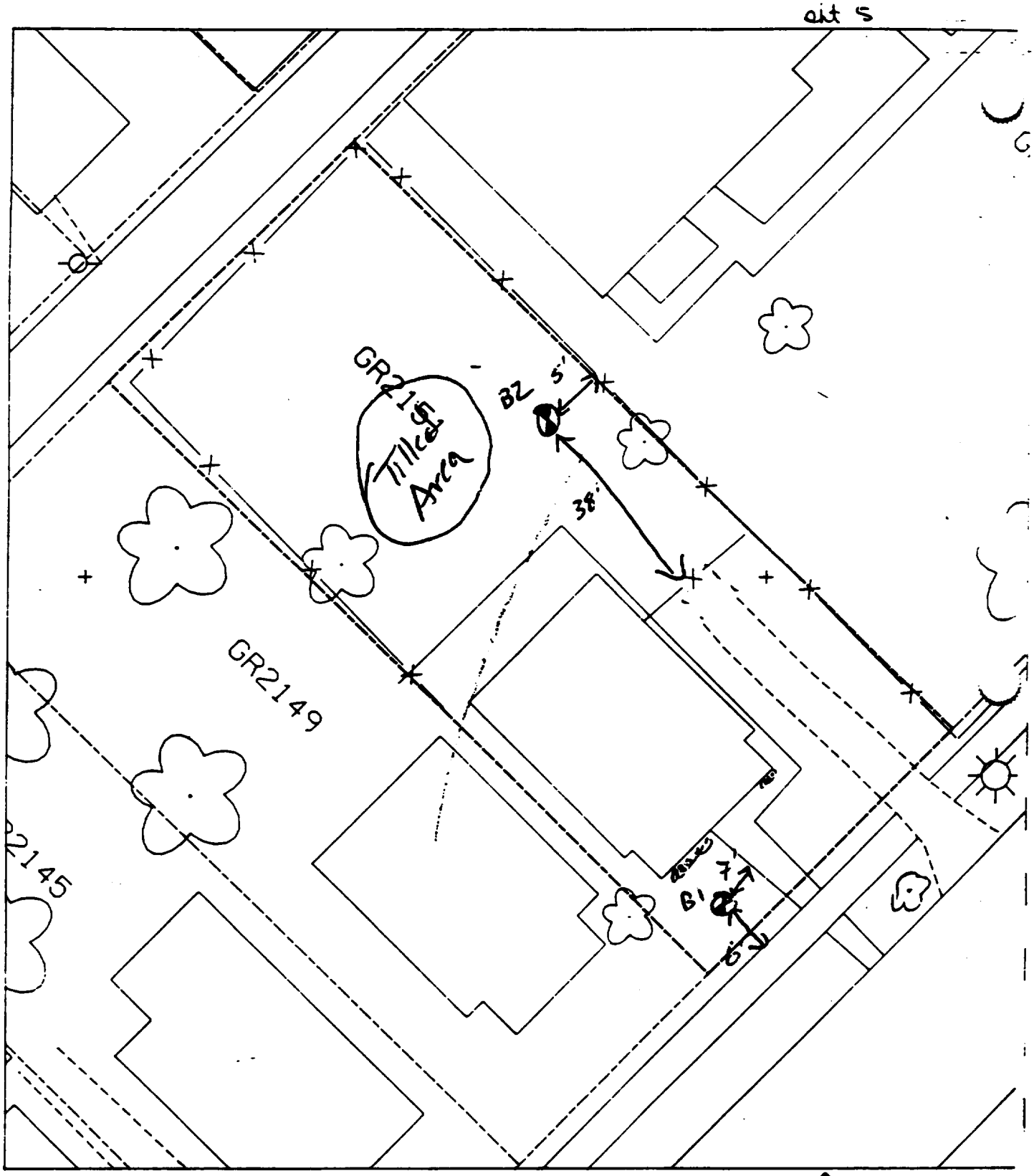

40% Paved

B1 7' S of walk
6' W of walk

B2 38' W of fence
5' S of fence

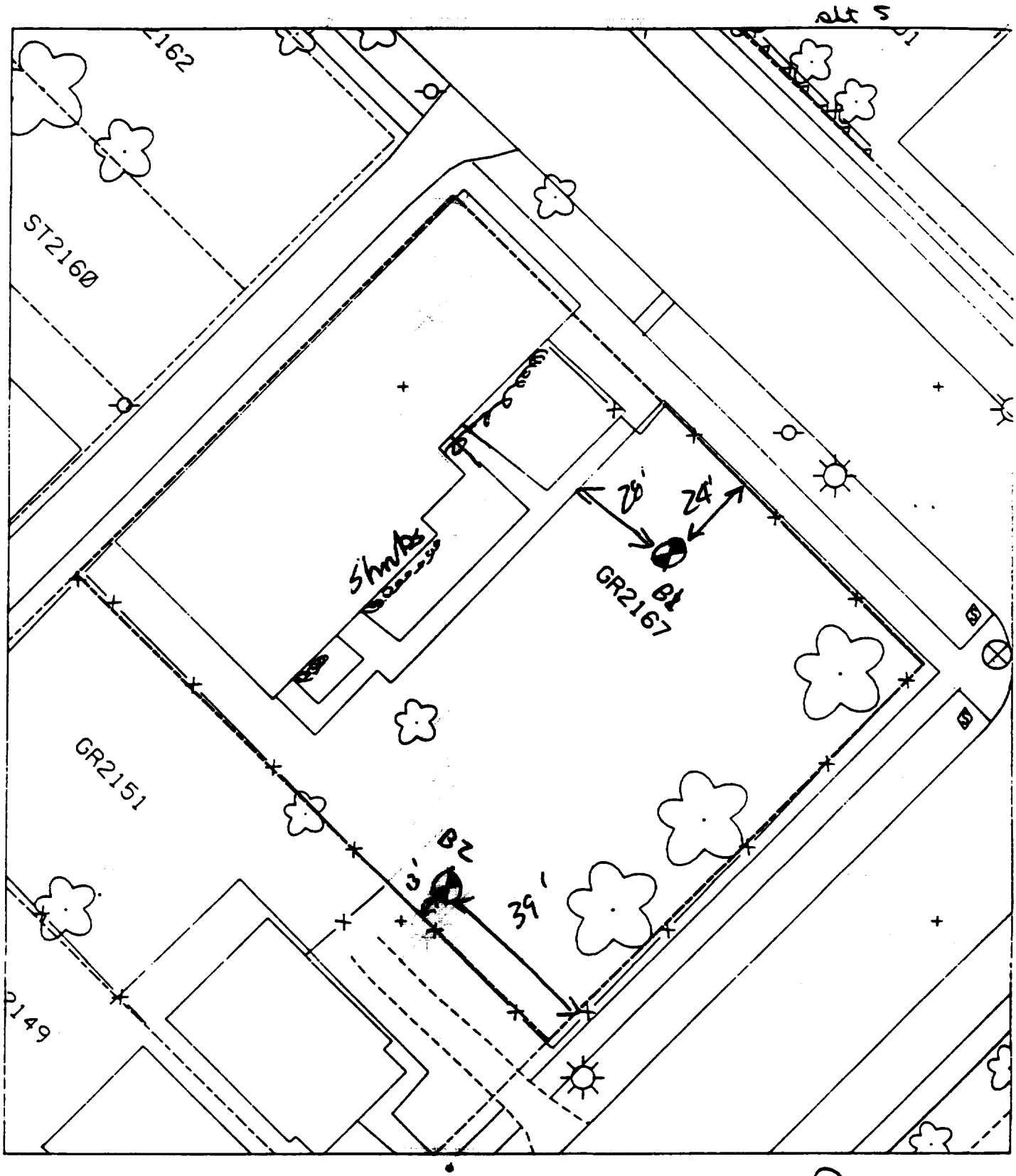

B1 28' E of walk
24' S of fence

B2 13' N of fence
39' W of fence

30% Paved

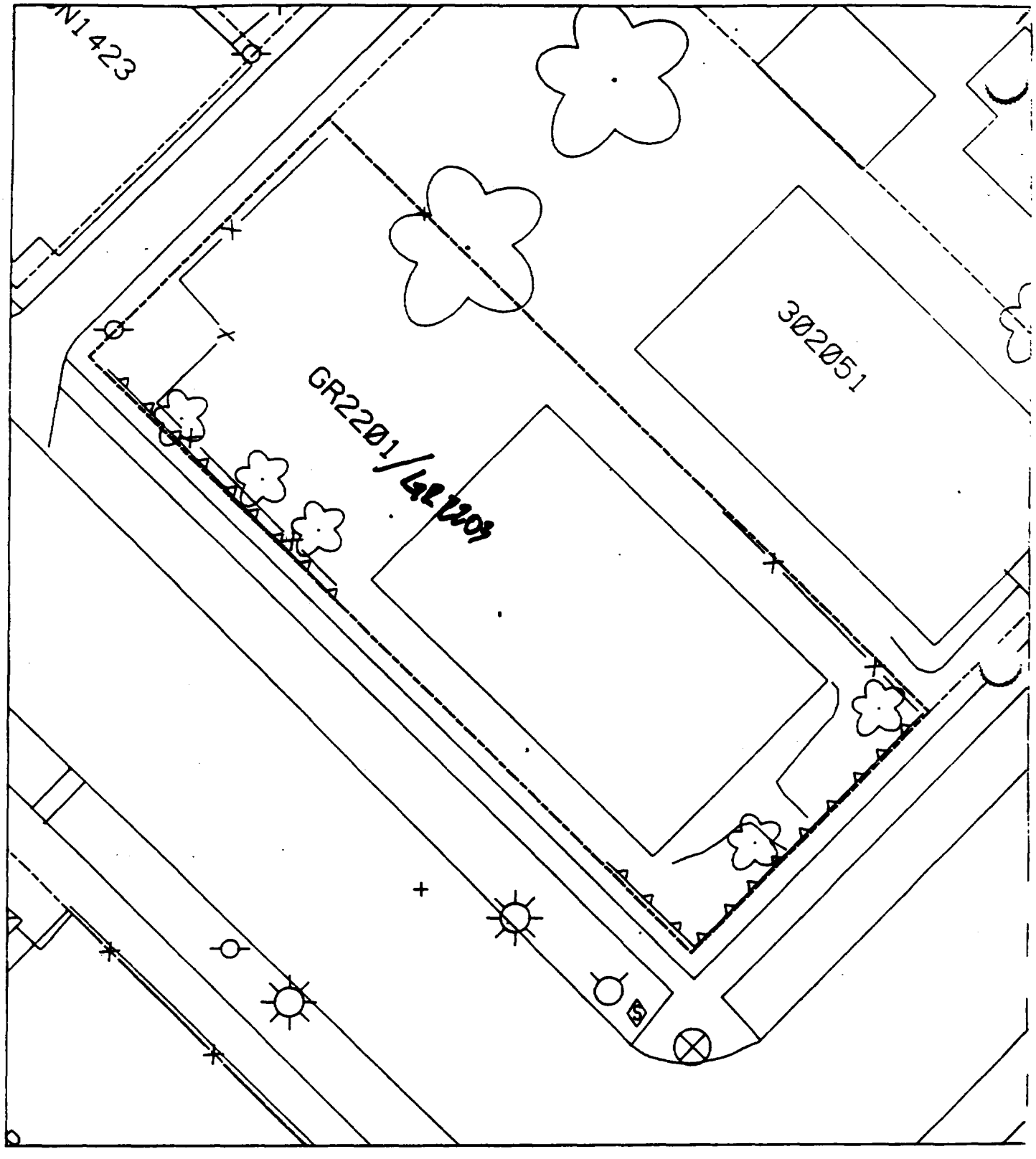
302051
GR2201/42209
N1423

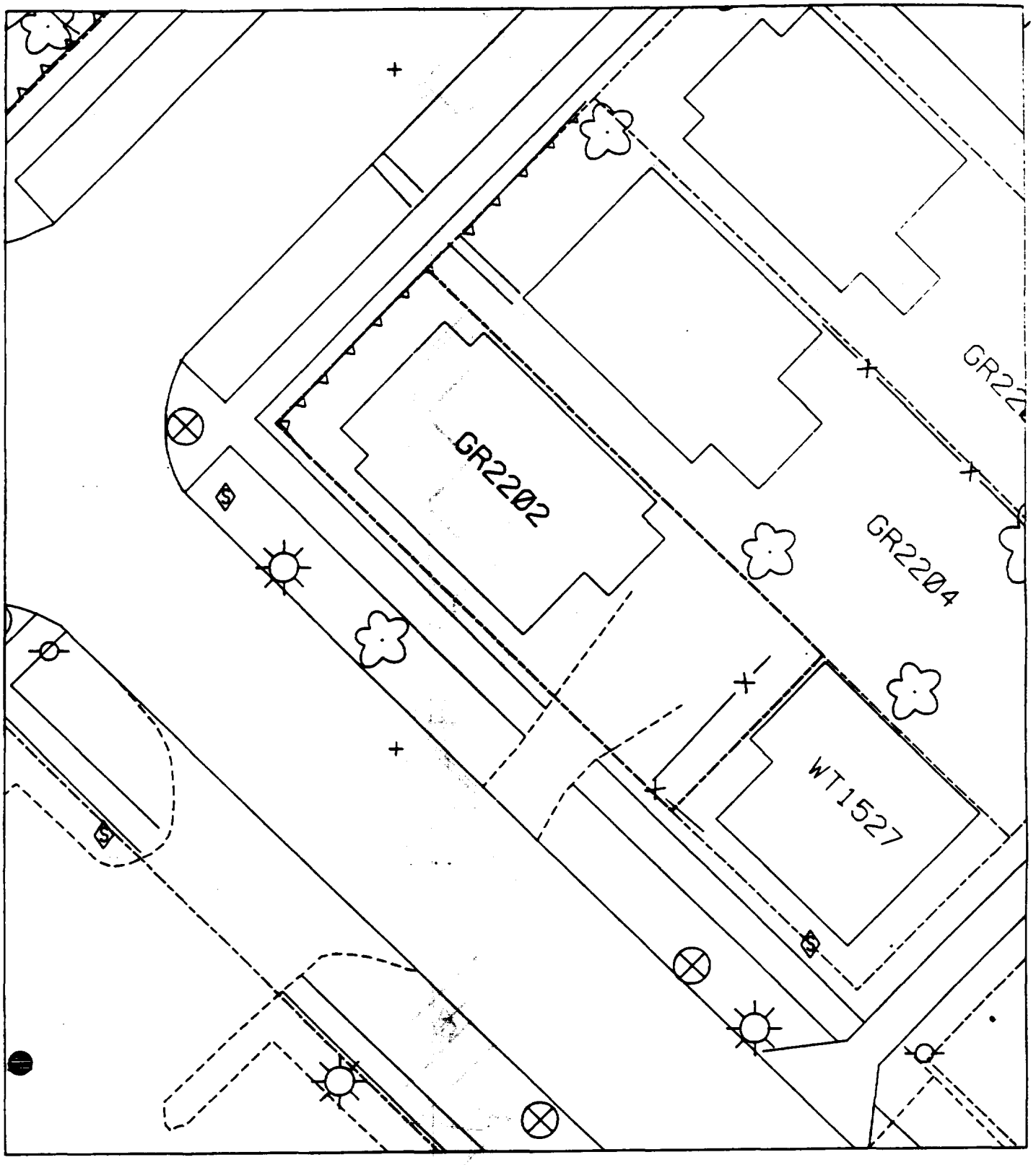
GR2202
GR2204
WT1527

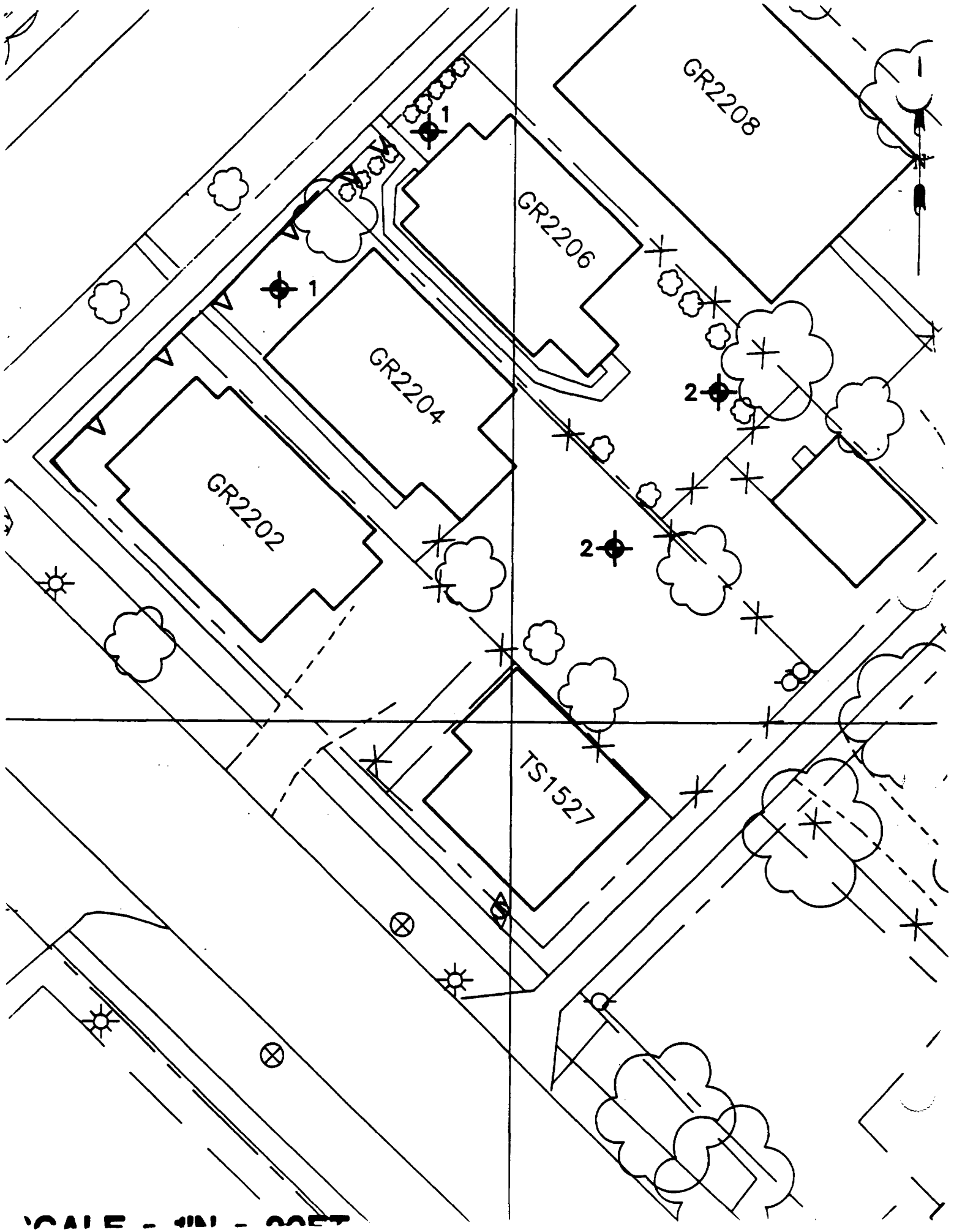
GR2208
GR2206
GR2204
GR2202
TS1527
1
1
2
2

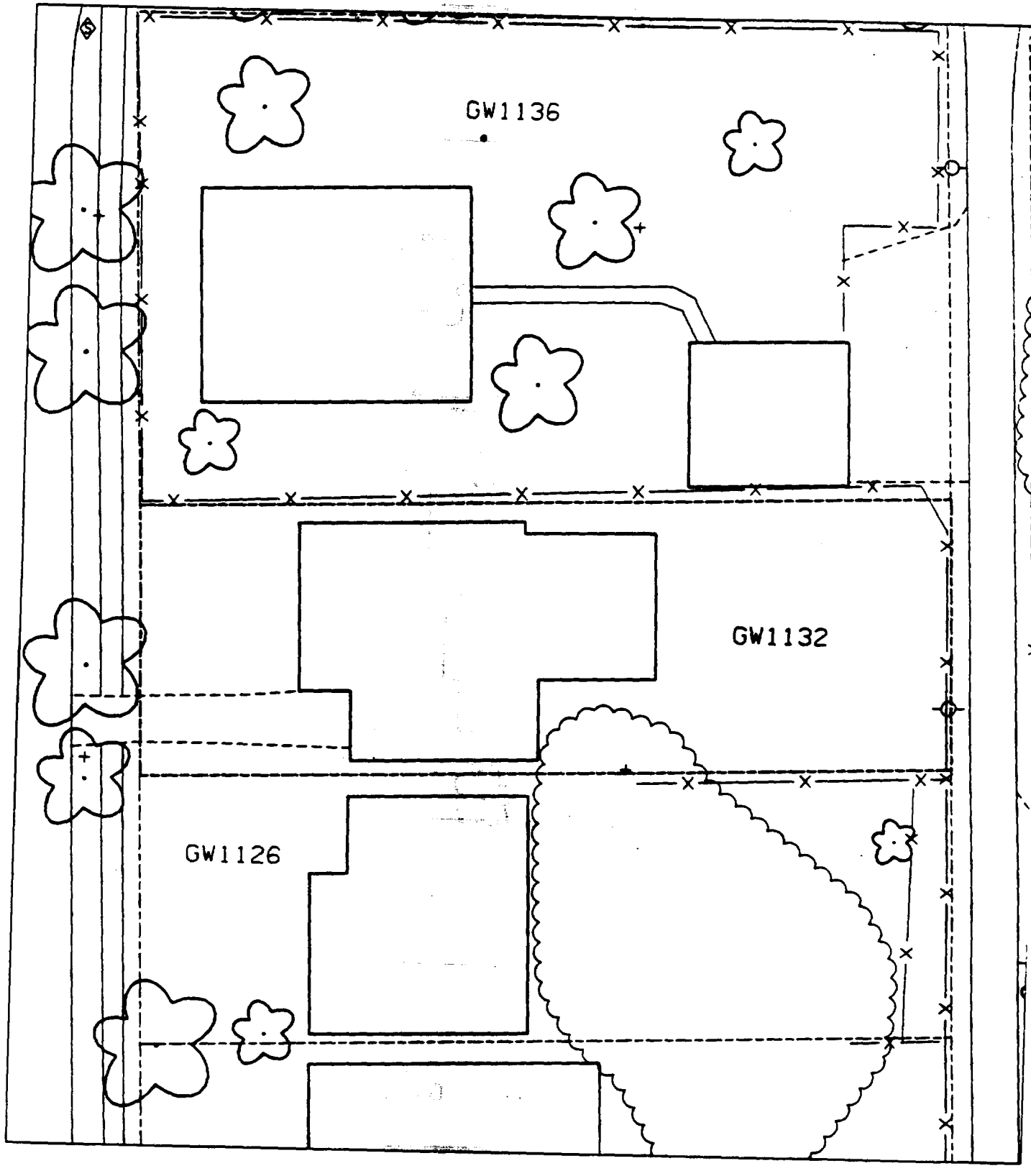
GW1136
GW1132
GW1126

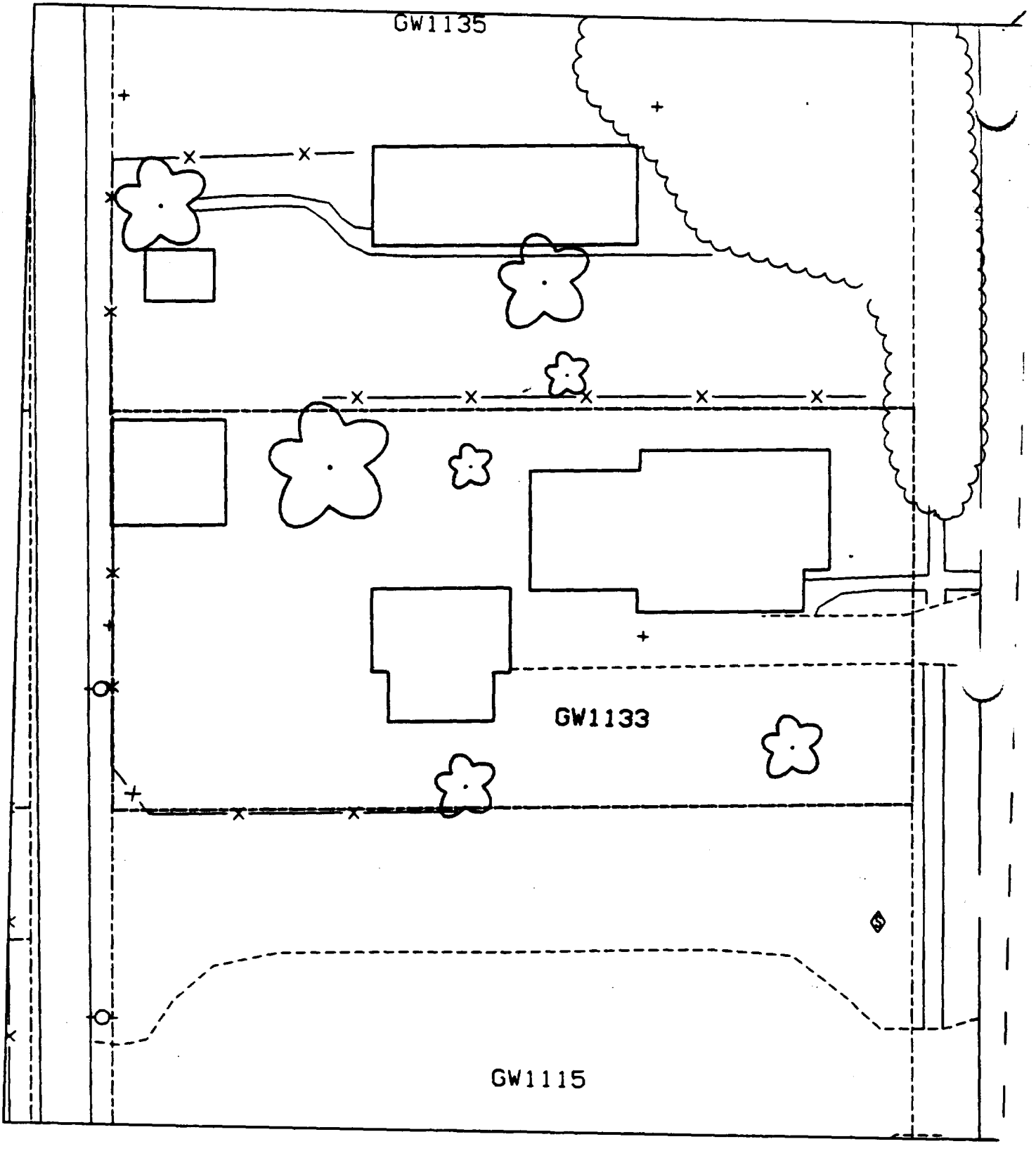
GW1135
GW1133
GW1115

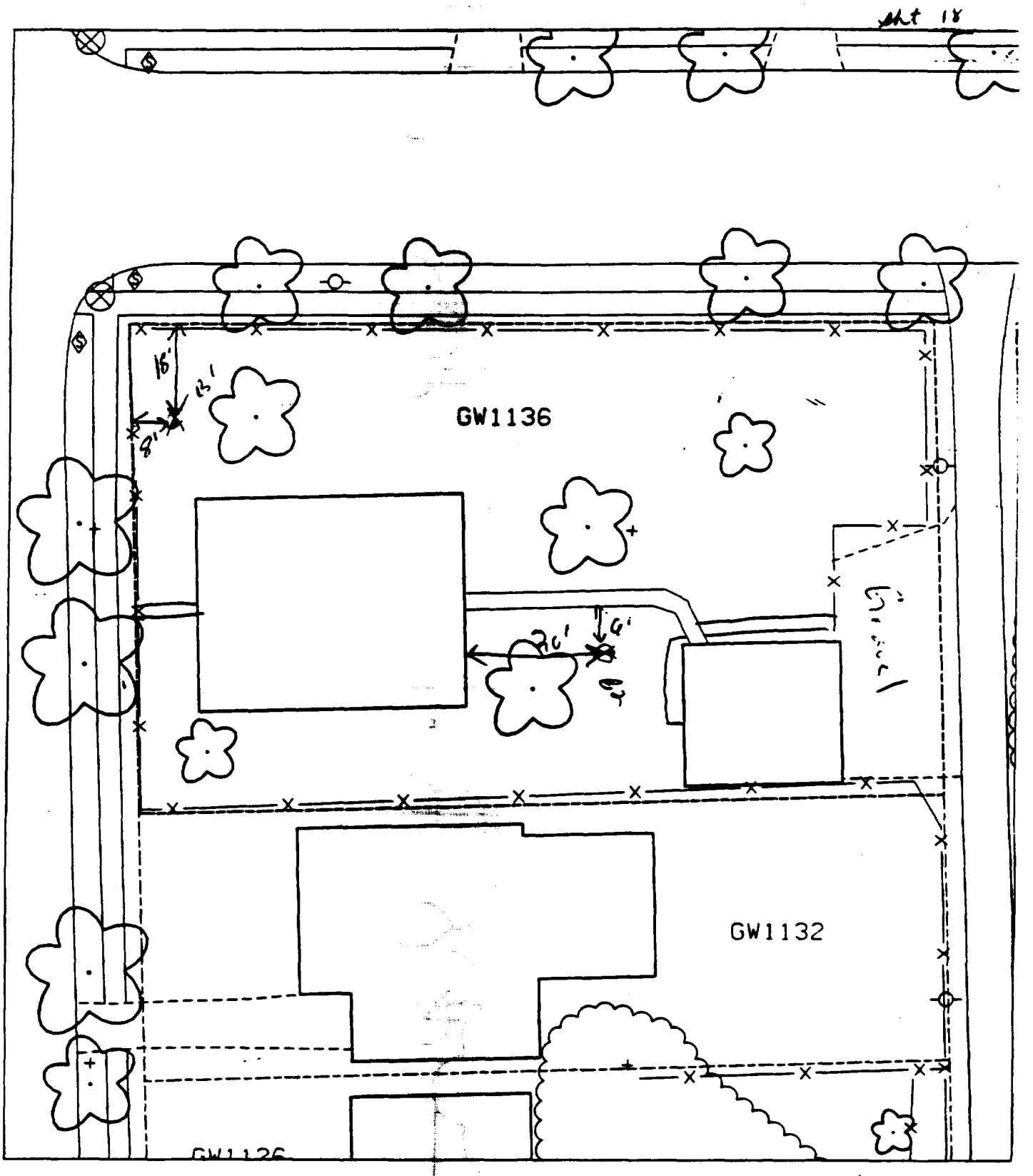

B1- 18' south of fence & 8' east of fence.

B2- 20' east of house & 6' south of sidewalk.

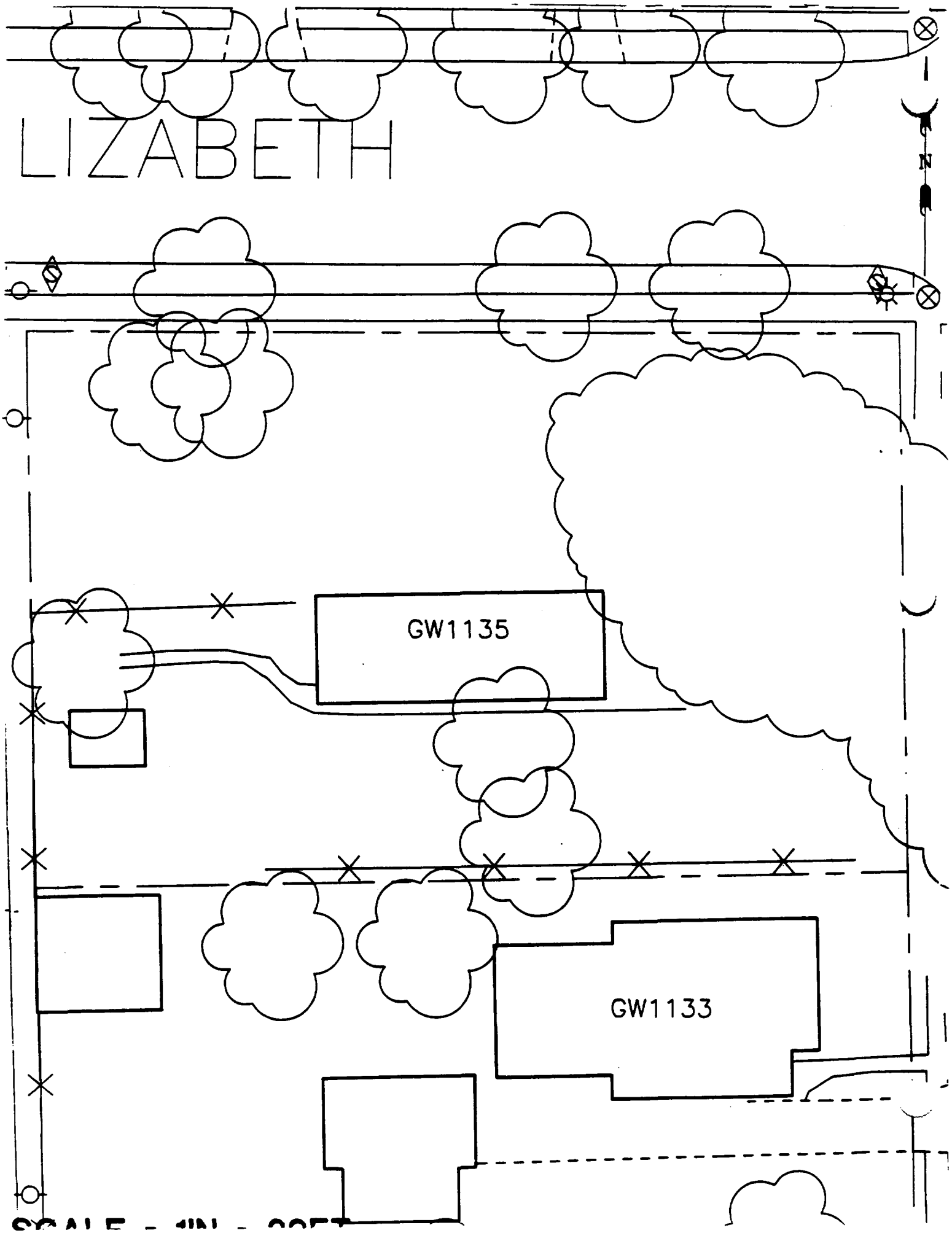
LIZABETH
N
GW1135
GW1133

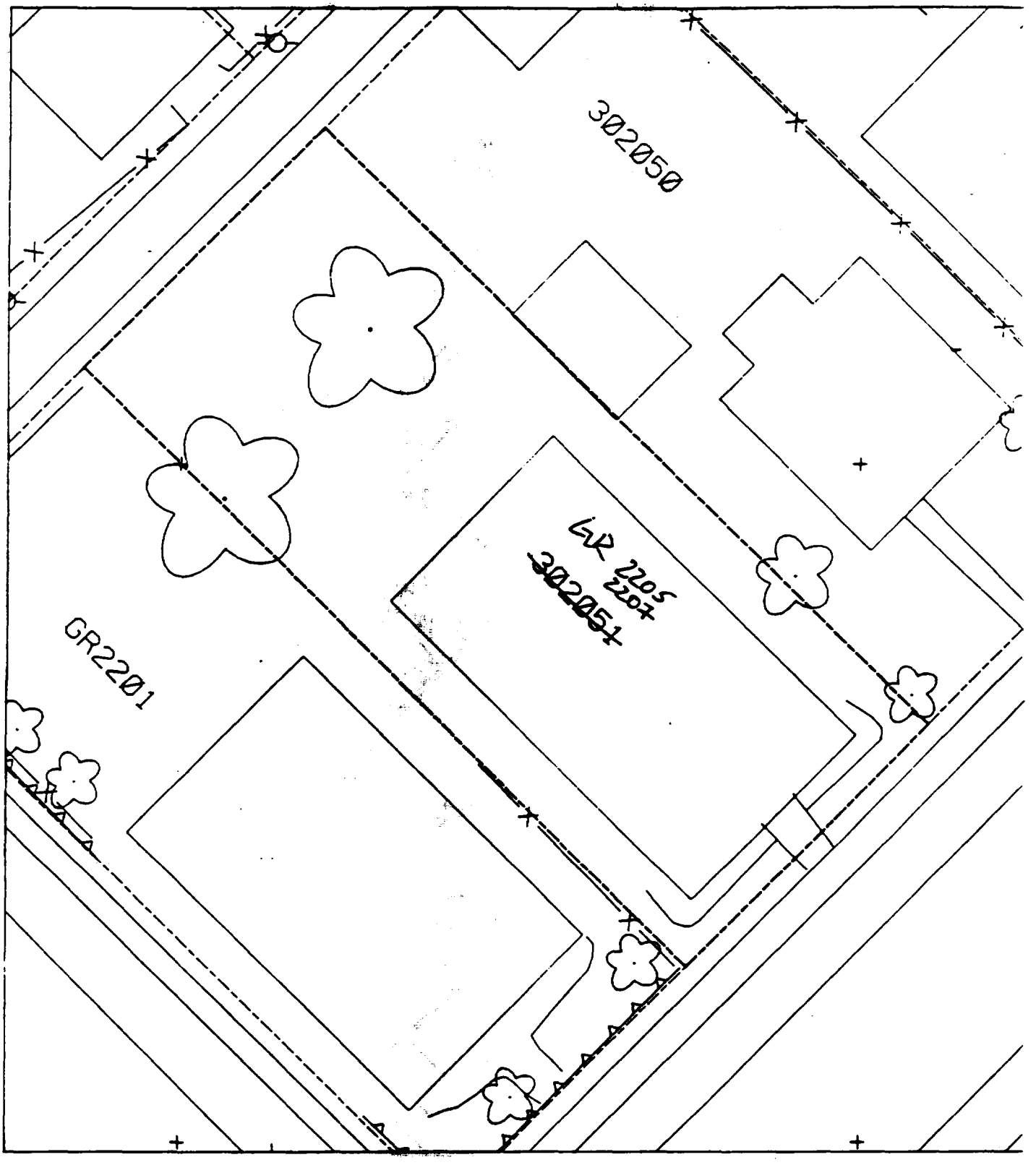
302050
GR 2205
2207
~~302051~~
GR2201

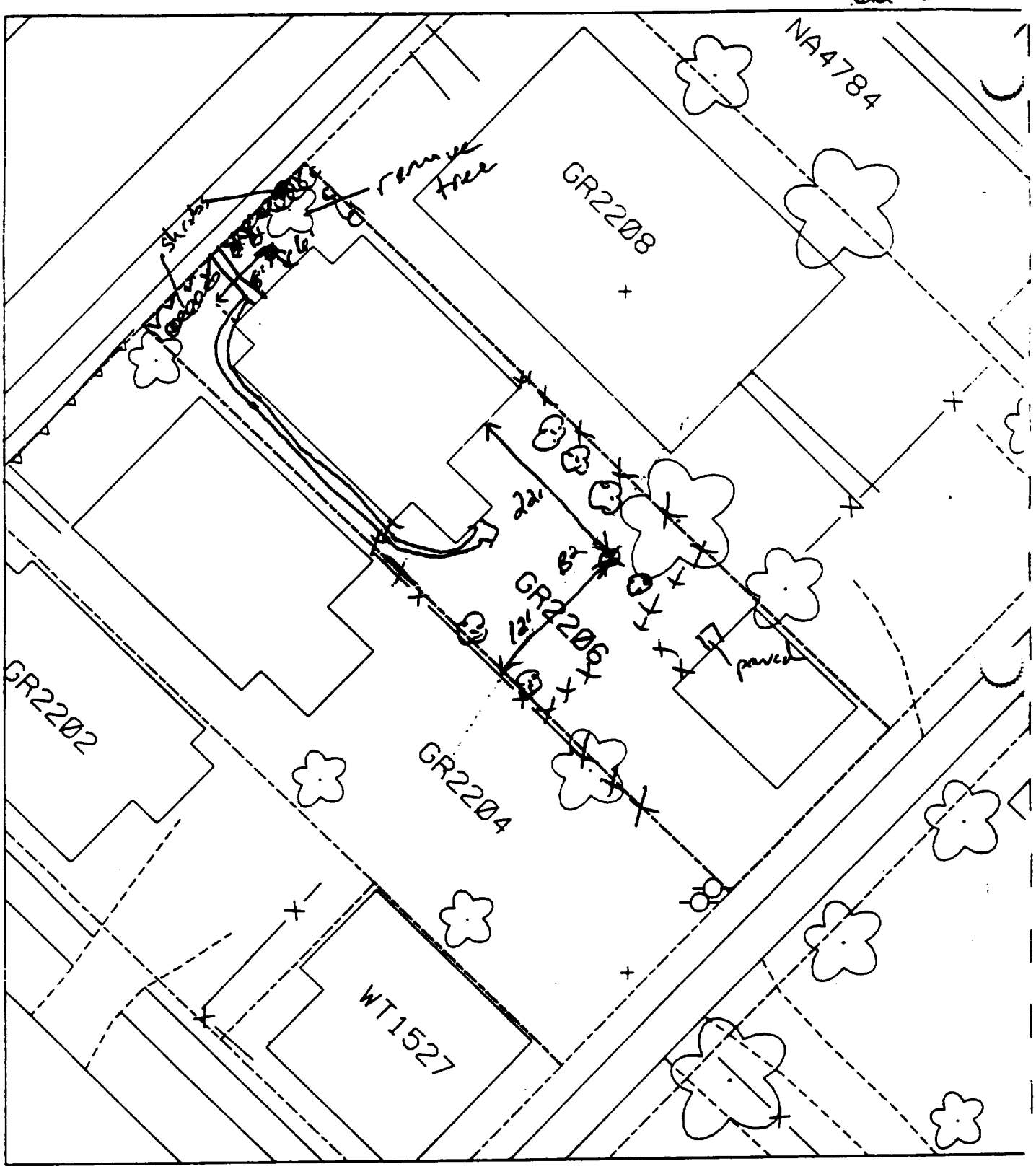

% paved + house 45

B1 – 8' east of corner of house & 6' north of front of house.

B2 – 22' south of house & 12' east of fence.

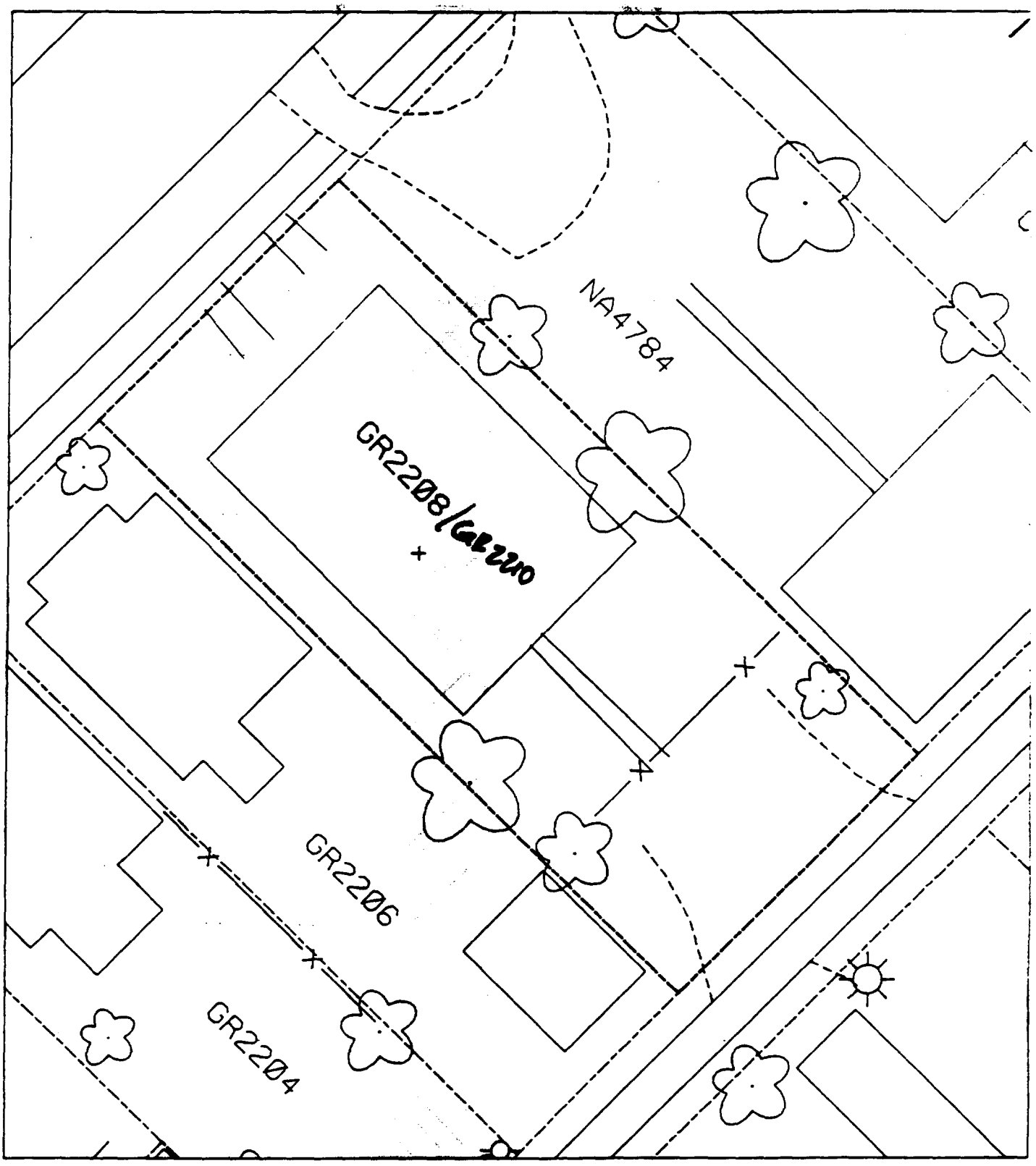

sht 4

Sht 5

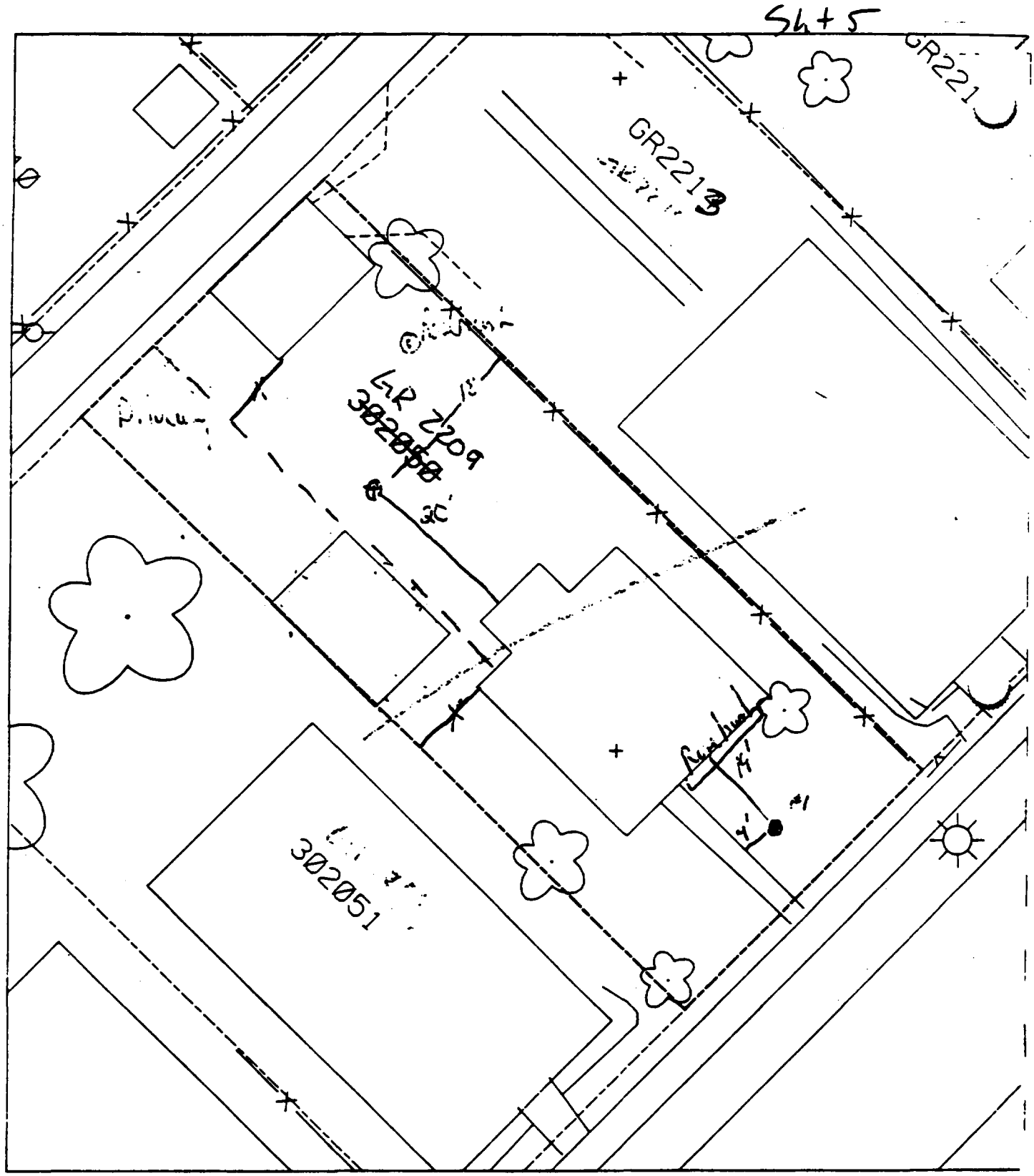

B1 - 4' E of Sidewalk
19' S of House

B2 18' W of Fence
20' N of House

4C [illegible] Pavement + House

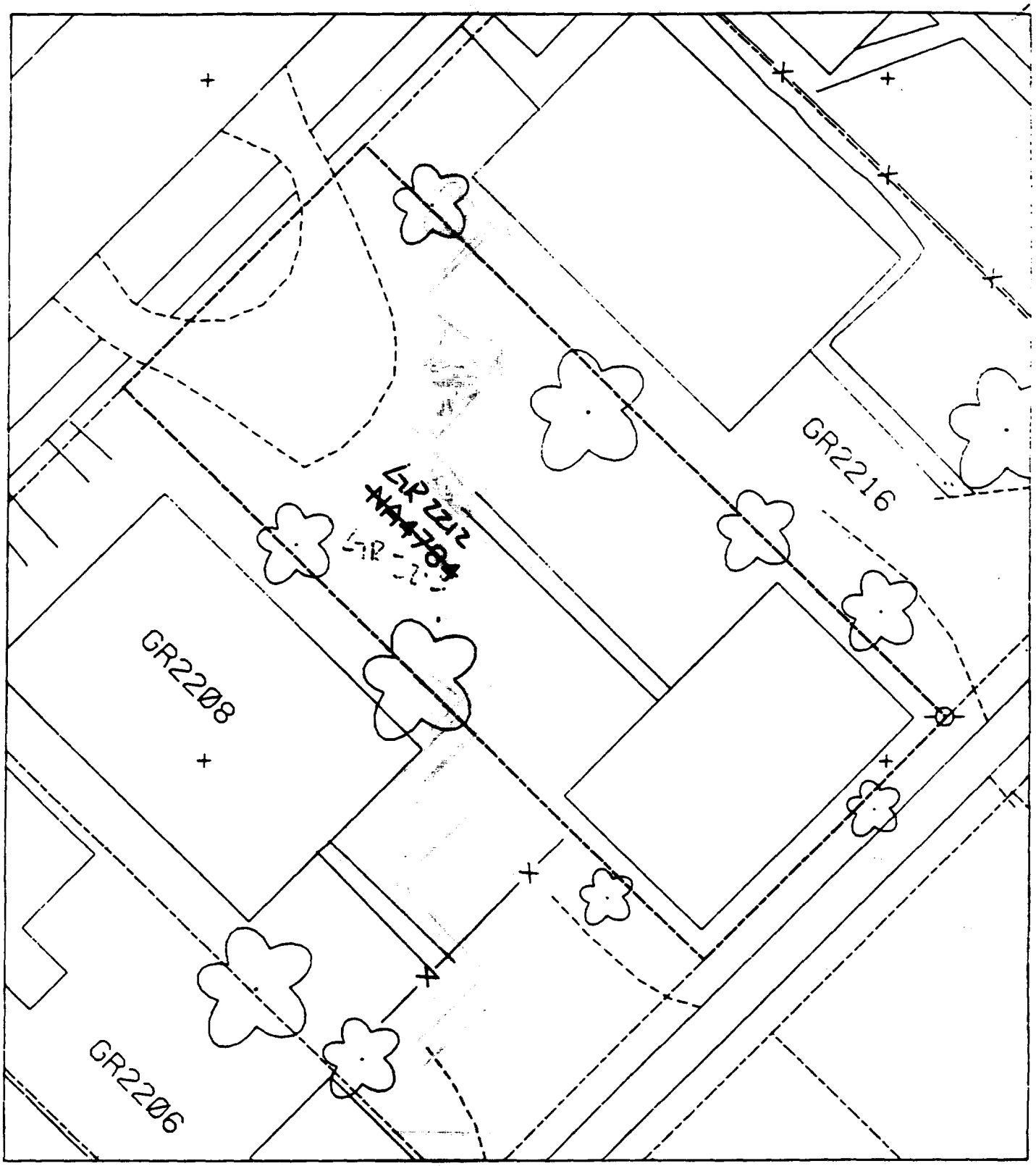
GR2216
GR2212
GR2208
GR2206

Site 5

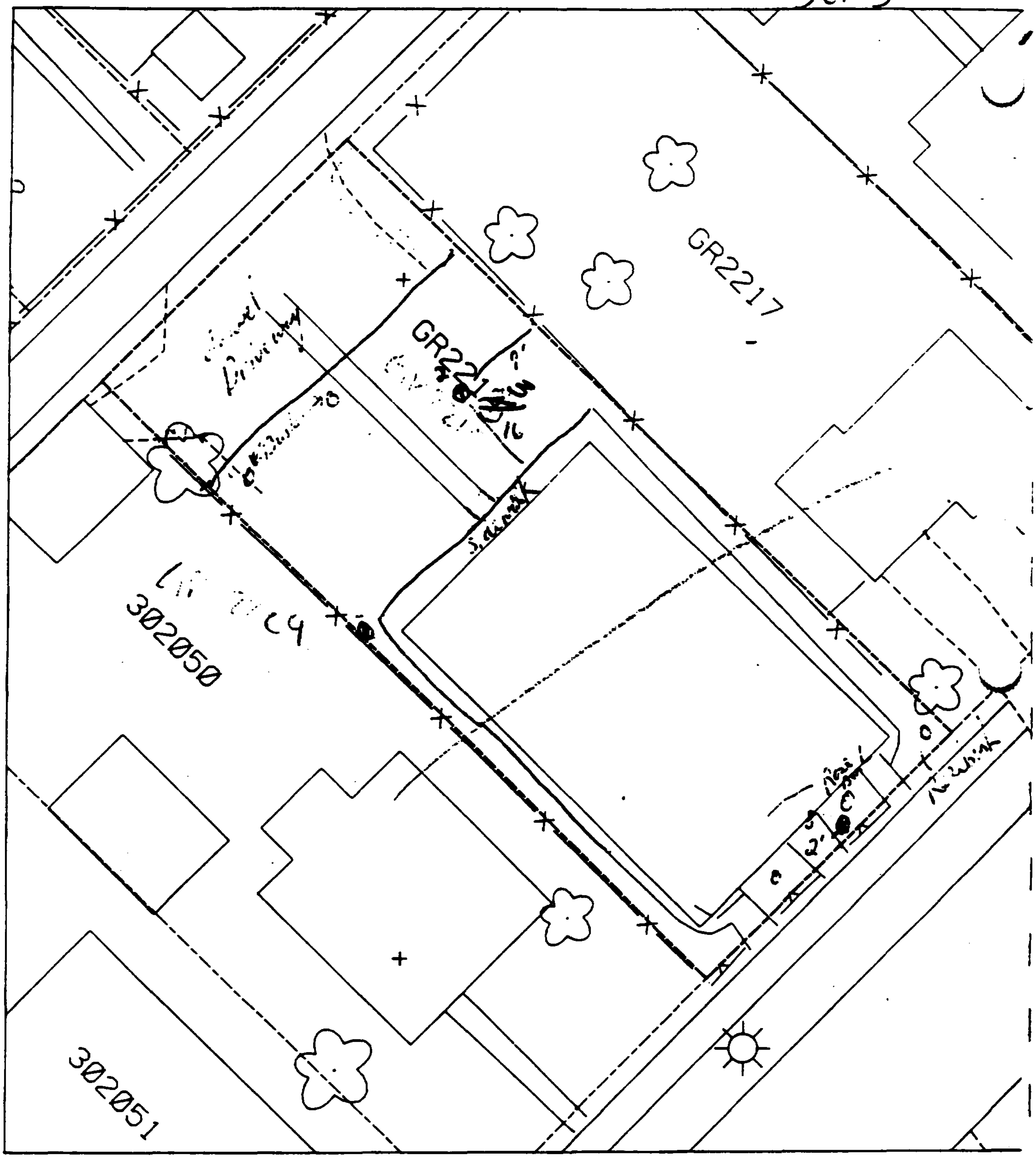

B1 2' E of Sidewalk
8' S. of House

4- Mattient

B2 9' W of Fence
16 N of House

80% Paved + House

105 ✓

4/23/92 - Sample Date

pit 5

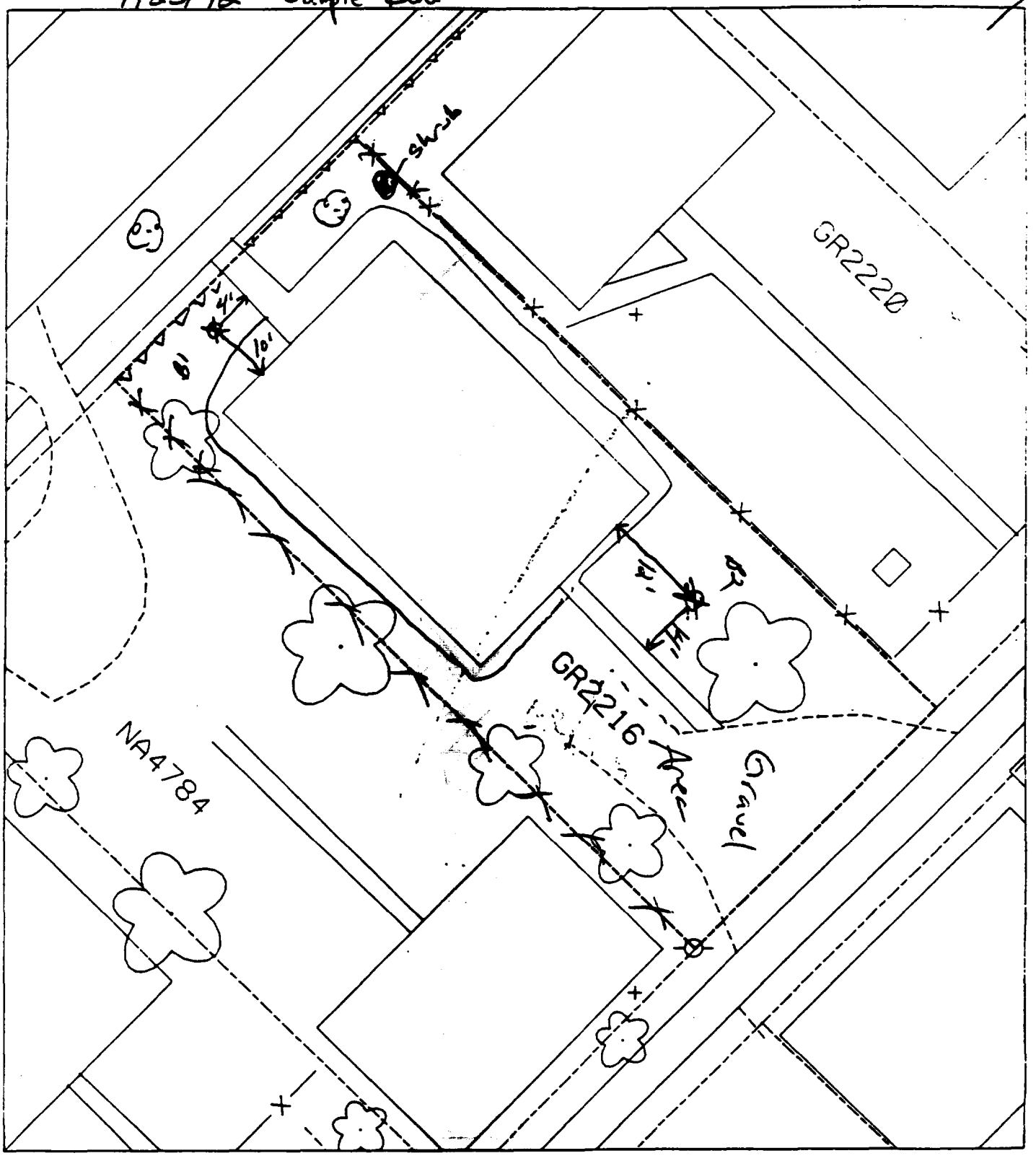

B1 - 10' north of house & 4' west of sidewalk.

% paved + house 55-60%

B2 - 14' east of sidewalk & 12' south of house

5/12/92

Sht 5

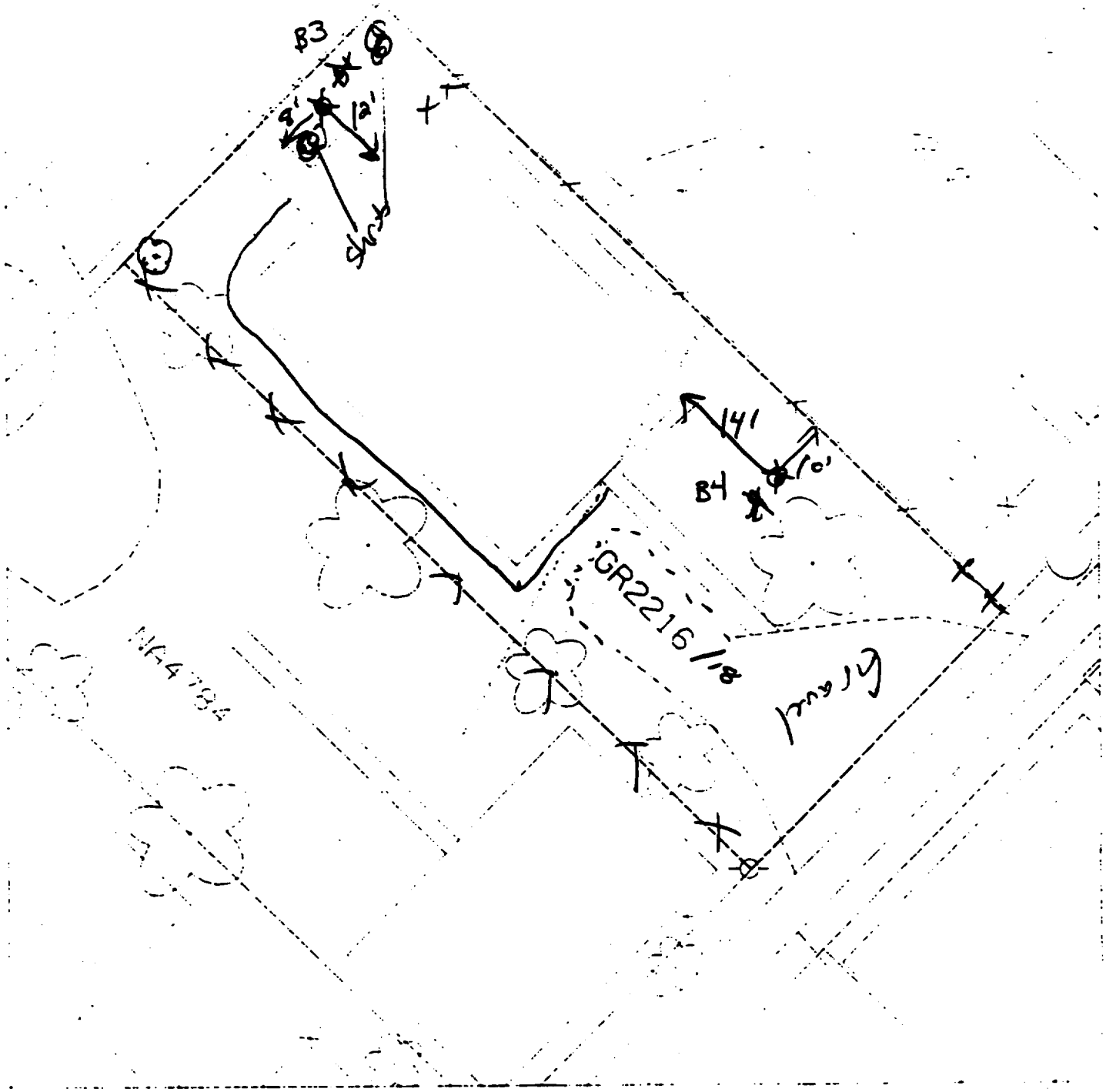

B1 — 12' north of house & 8' east of sidewalk.

Proposed 50%

B2 — 14' south of house & 10' west

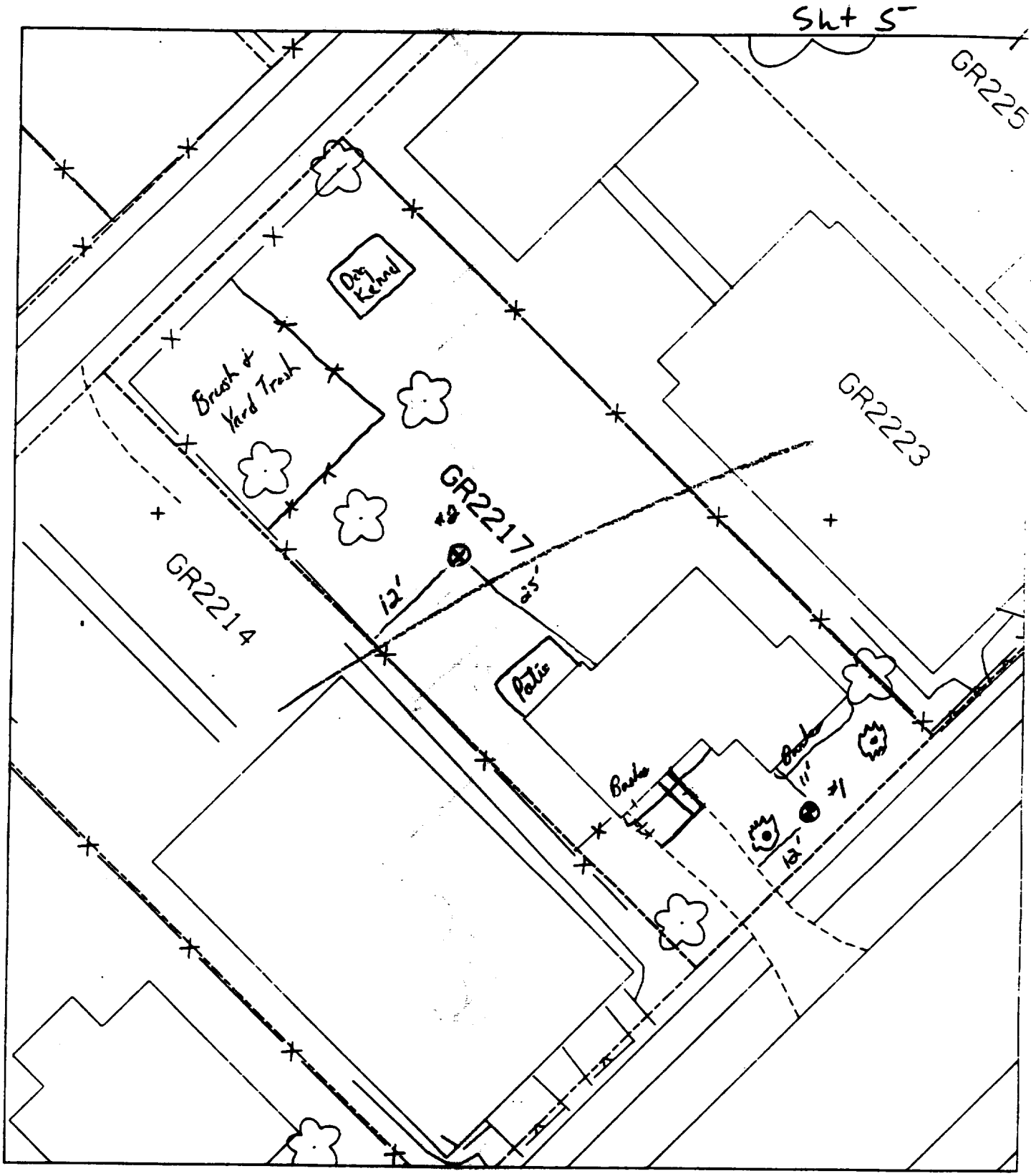

B1 11ft S. of House
12ft E. of Drive

B2 12 ft E of Fence
25 ft N of House

30 % Paved of House

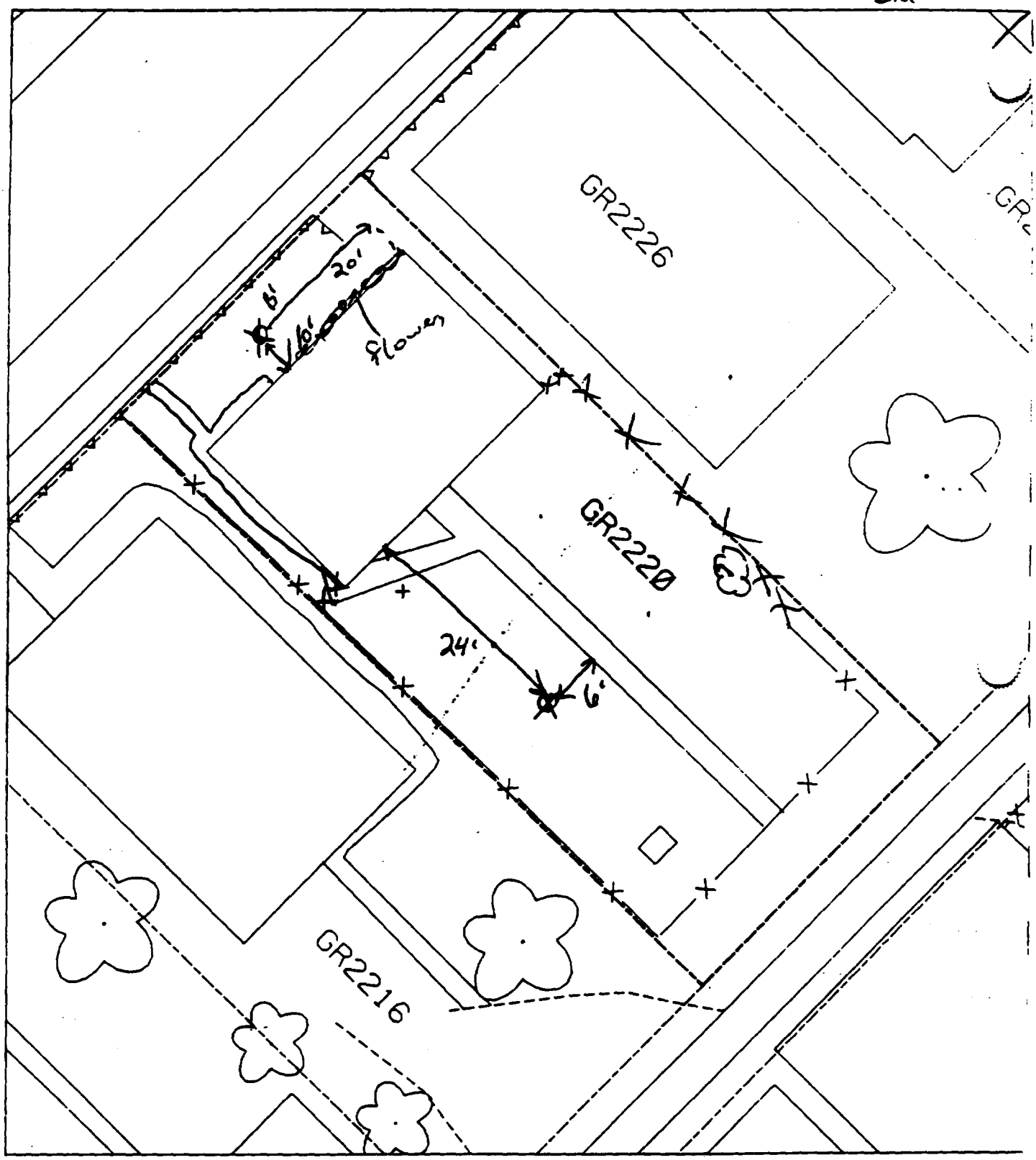

B1 - 10' north of house & 20' west of corner of house

% paved + lawn 4c

B2 - 24' south of house & 6' west of sidewalk.

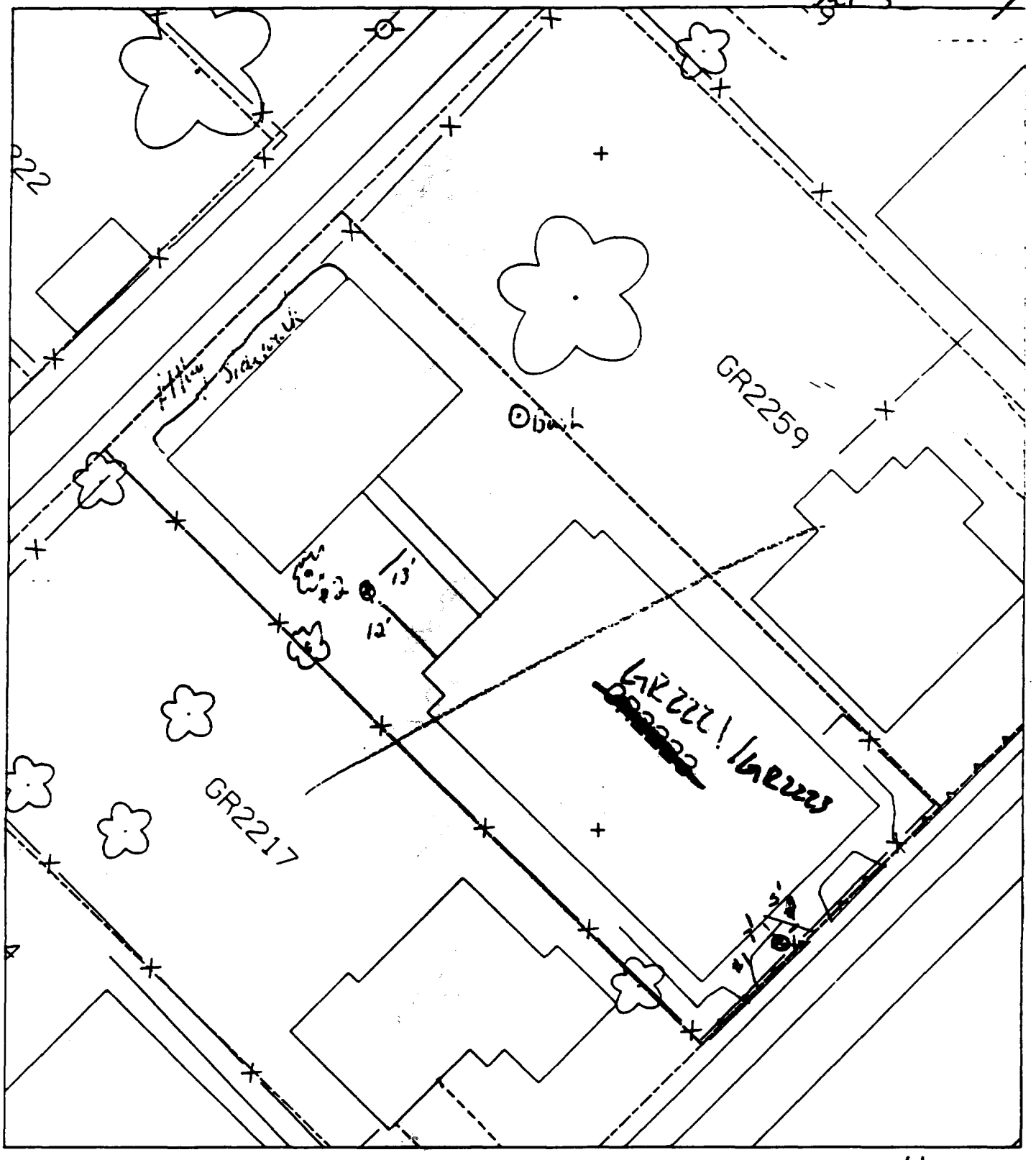

B1 7ft S of House
5ft W of Middle Sidewalk
B2 12ft N of House
13ft W of Sidewalk

6 4 Units
80 % Paved of House

Sht 43

64 ✓

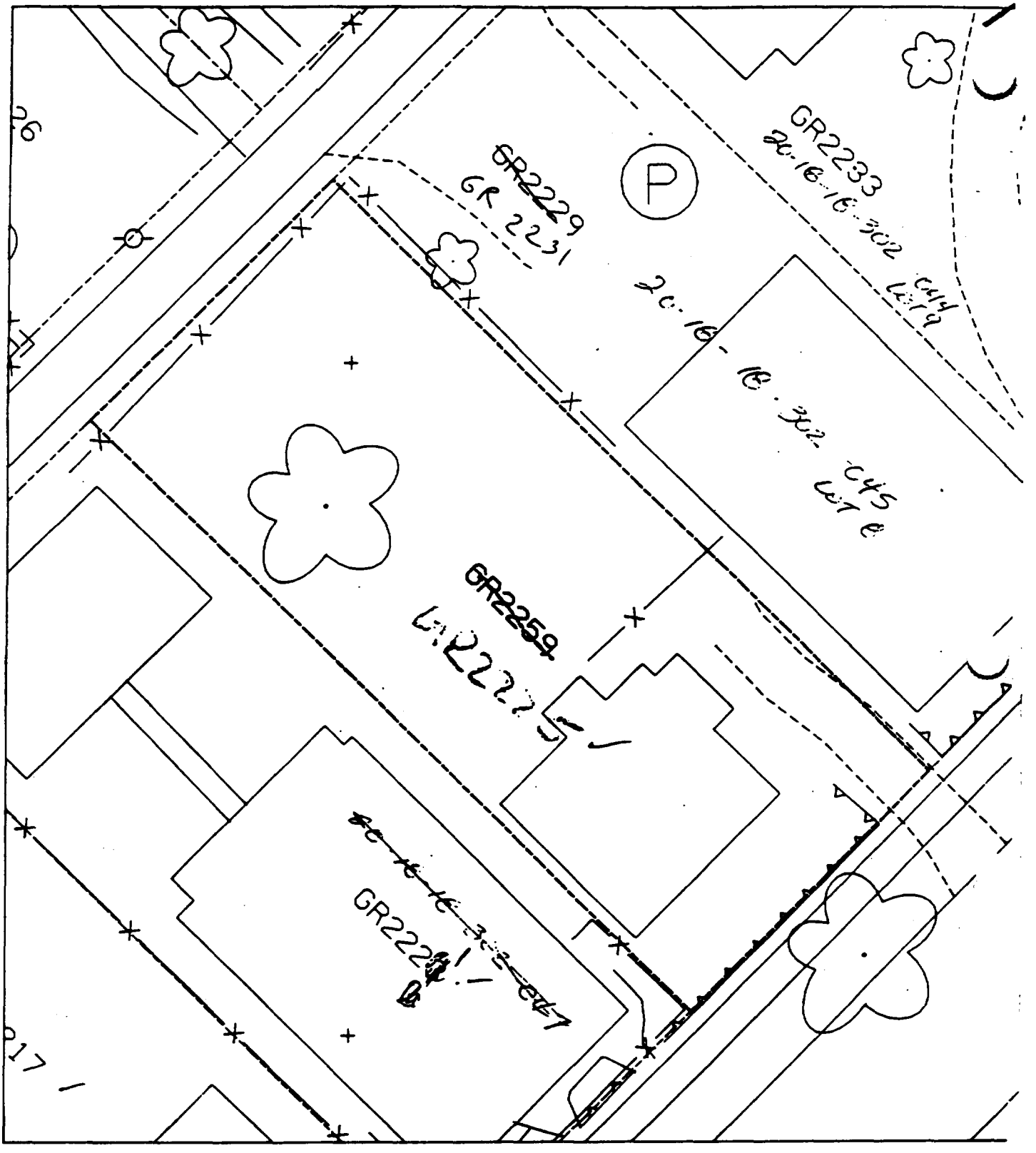

Duplex
GR2221/GR2223 20-16-18-302-047 LOT 6

2

GR2217 20-16-18-302-046 LOT 5

alt 5

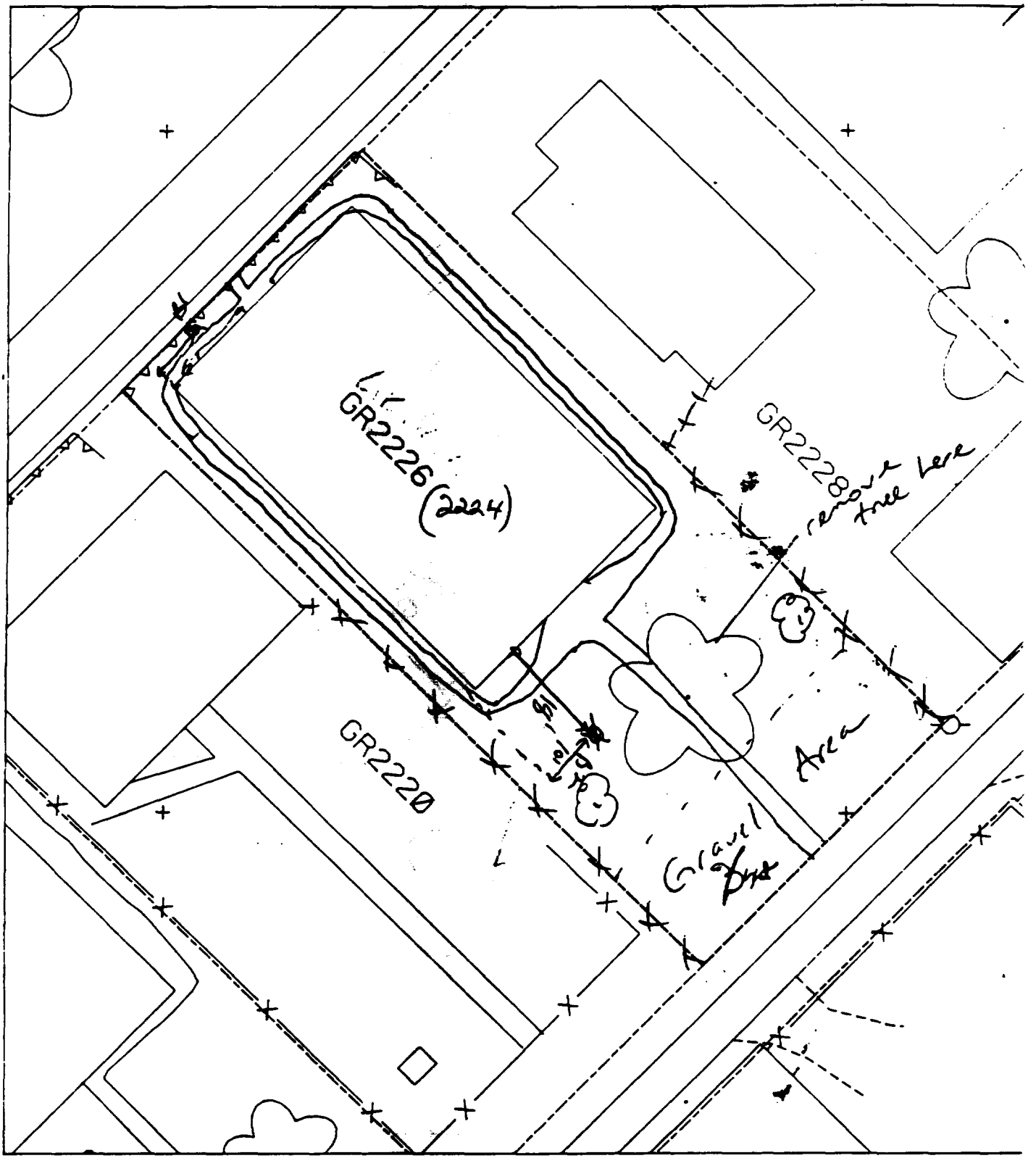

% paved + house 75

B1 - 1' south of wall & 6' east of corner of house.

B2 - 18' south of house & 10' east of corner of house.

Sh 5

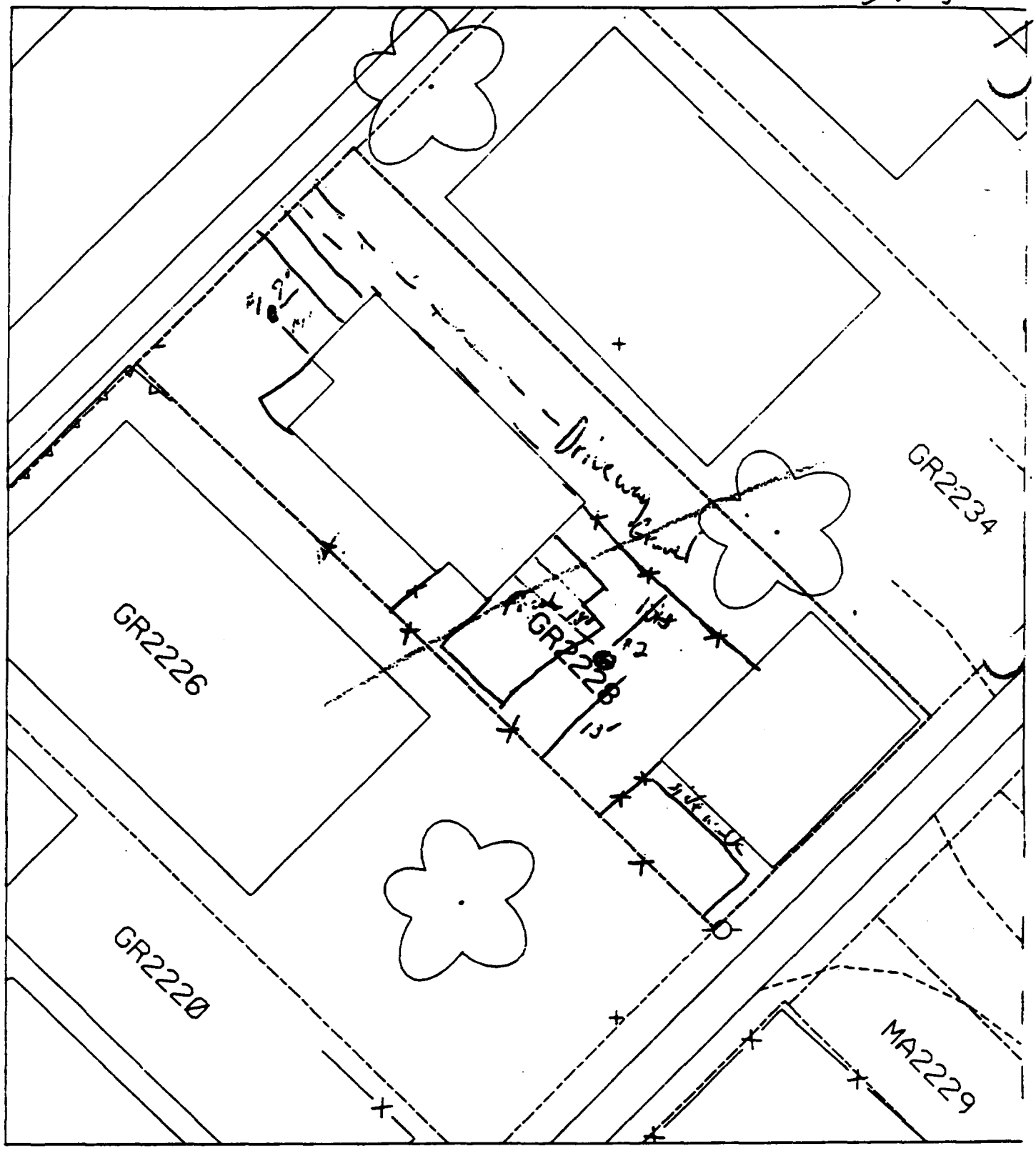

B1 9 ft W of Sidewalk
14 ft N of House

B2 13 ft E of House
18 ft S of House

Back Yard Mainly Bare Dirt

50% of Paved of House

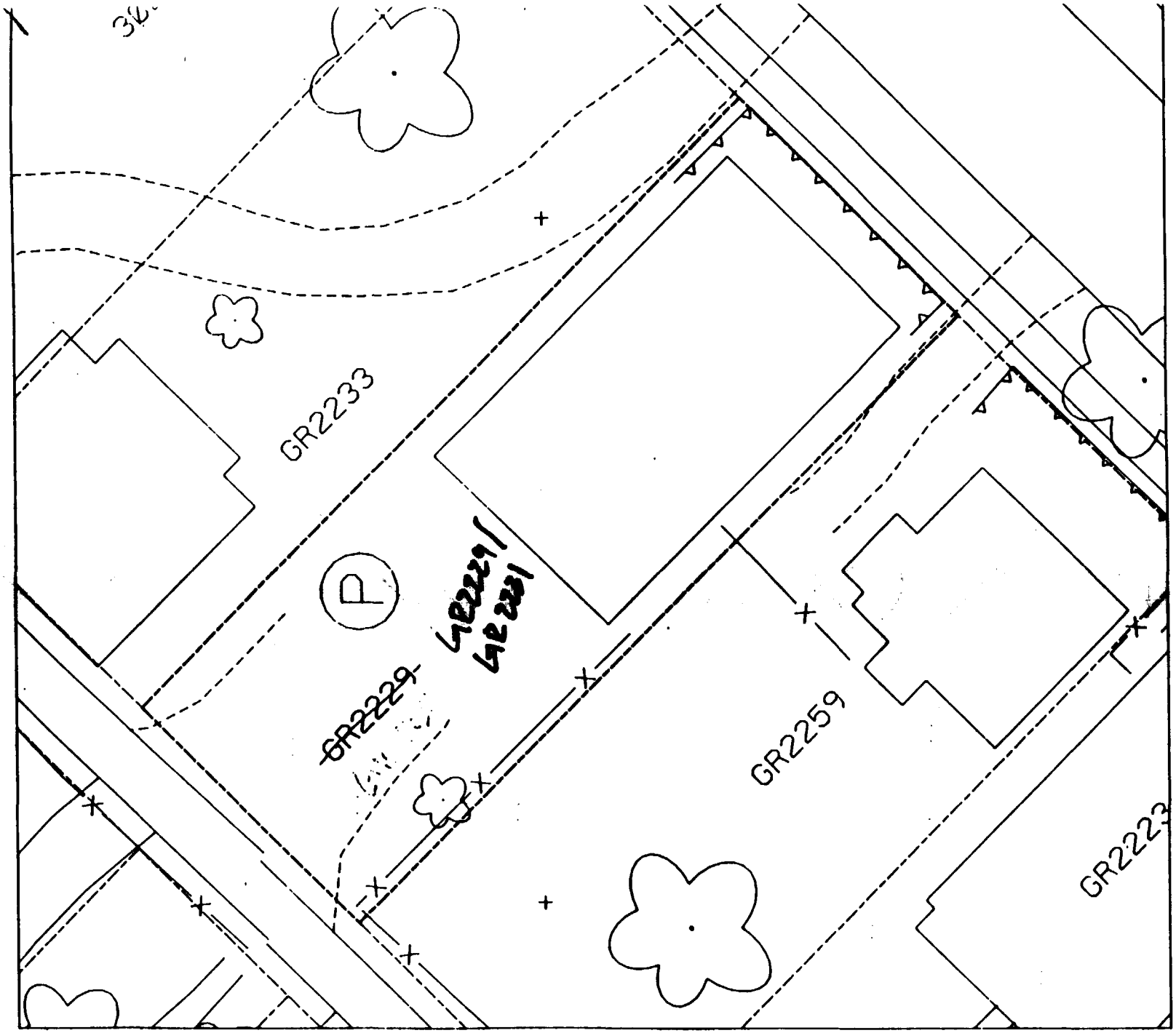
GR2233
P
~~GR2229~~
GR2229/
GR2231
GR2259
GR2223

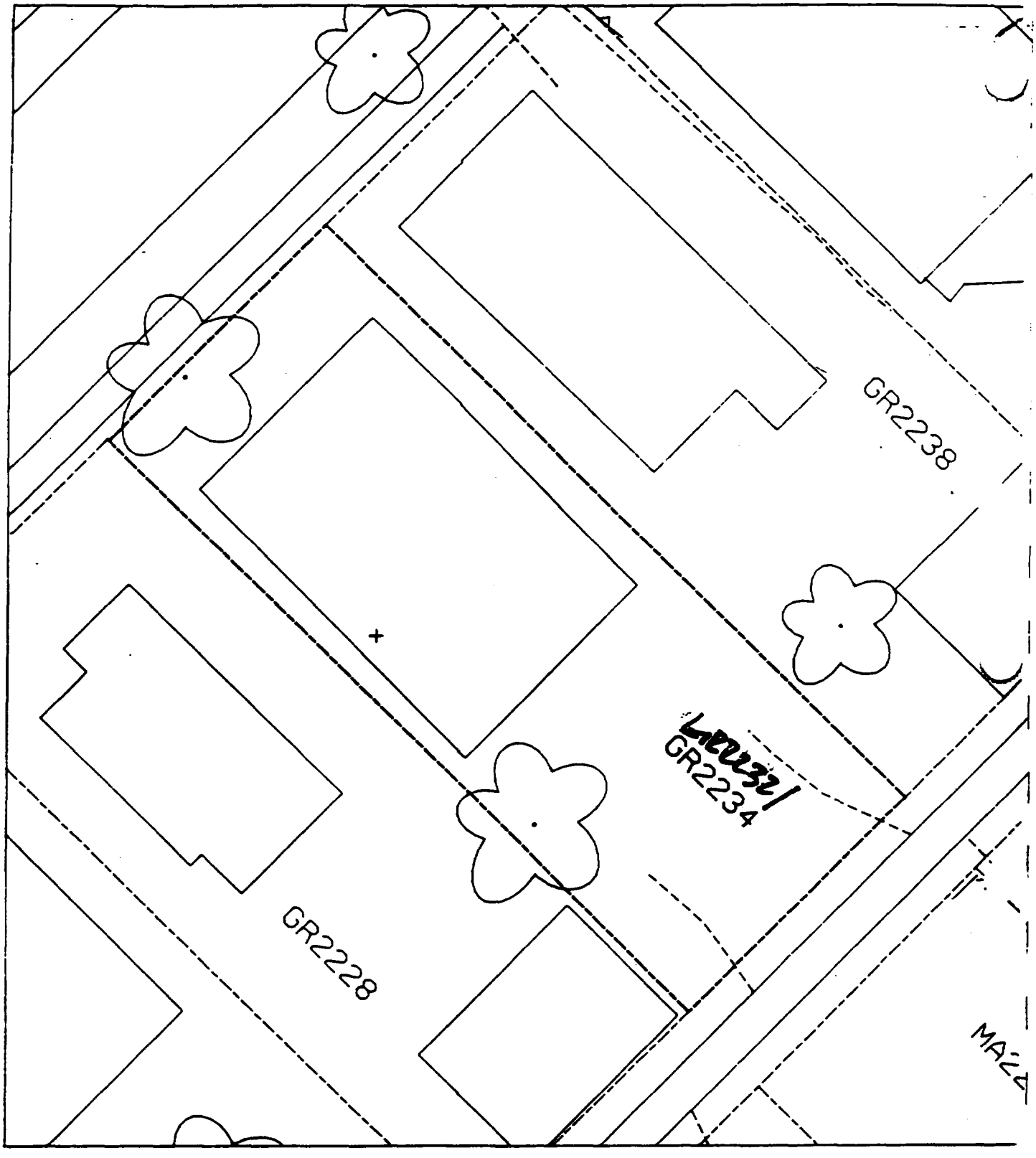
GR2238
GR2234
GR2228

Sht 5

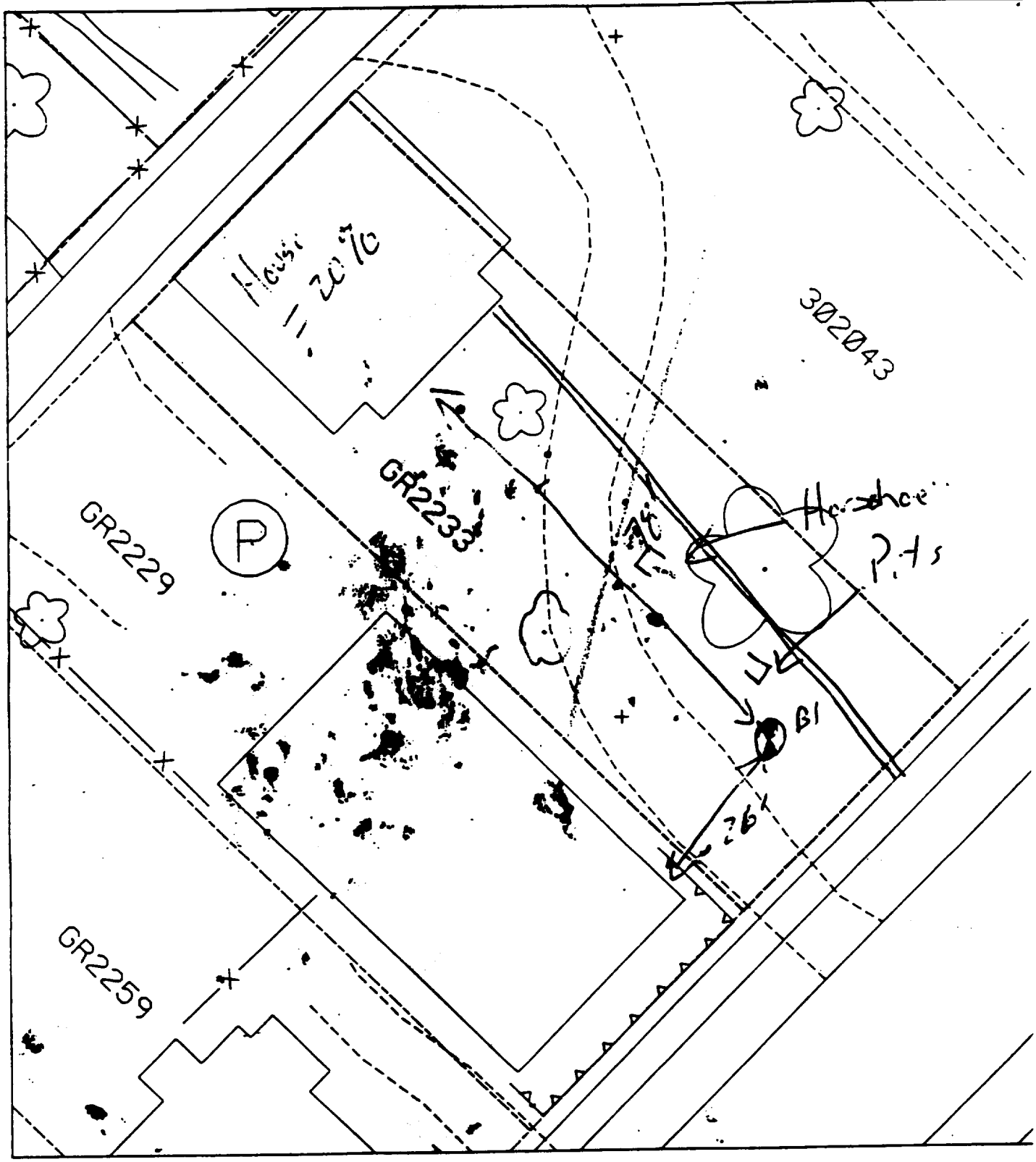

6 ✓

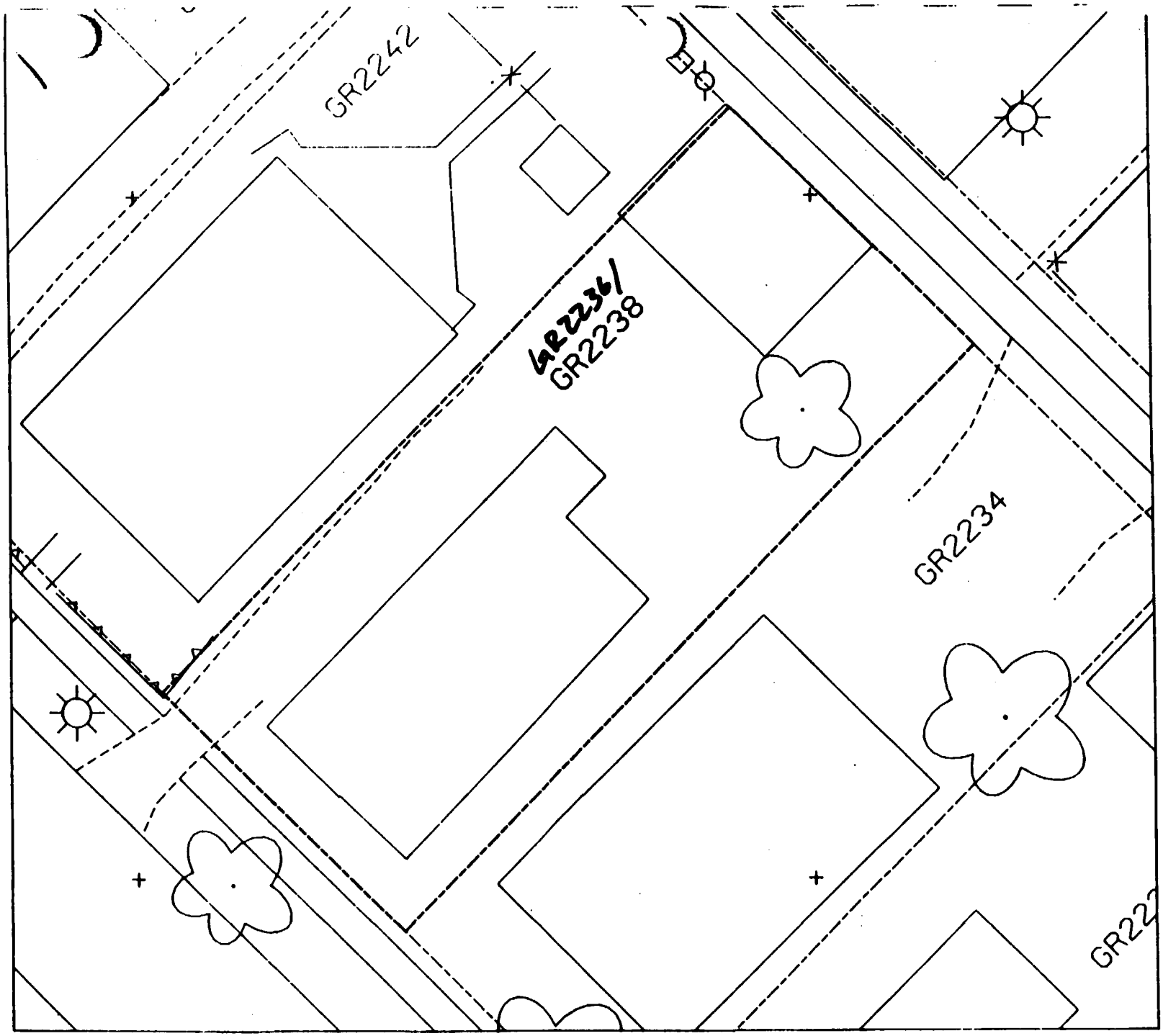
GR2242
GR2236/
GR2238
GR2234
GR222

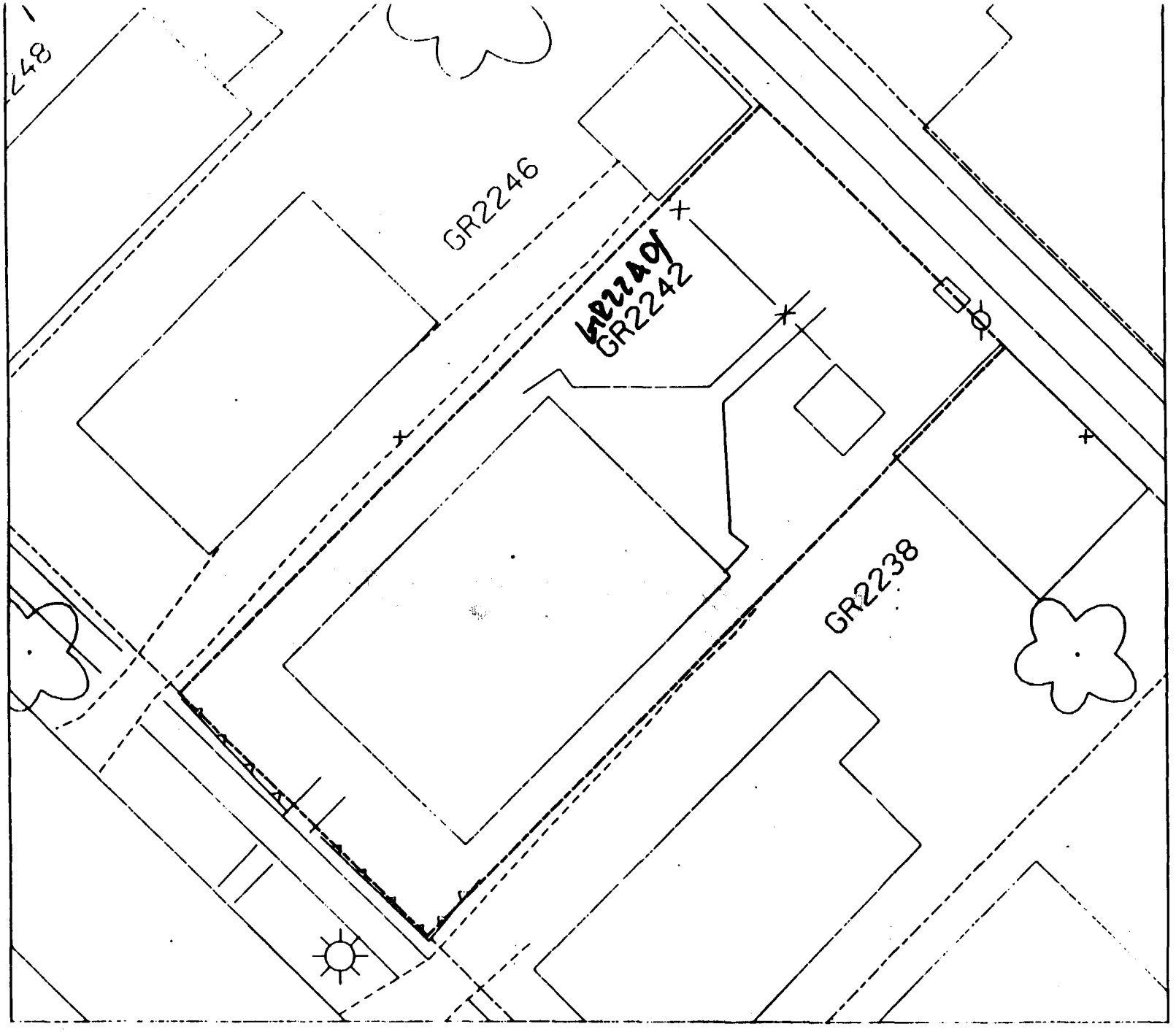
248
GR2246
GR2242
GR2238

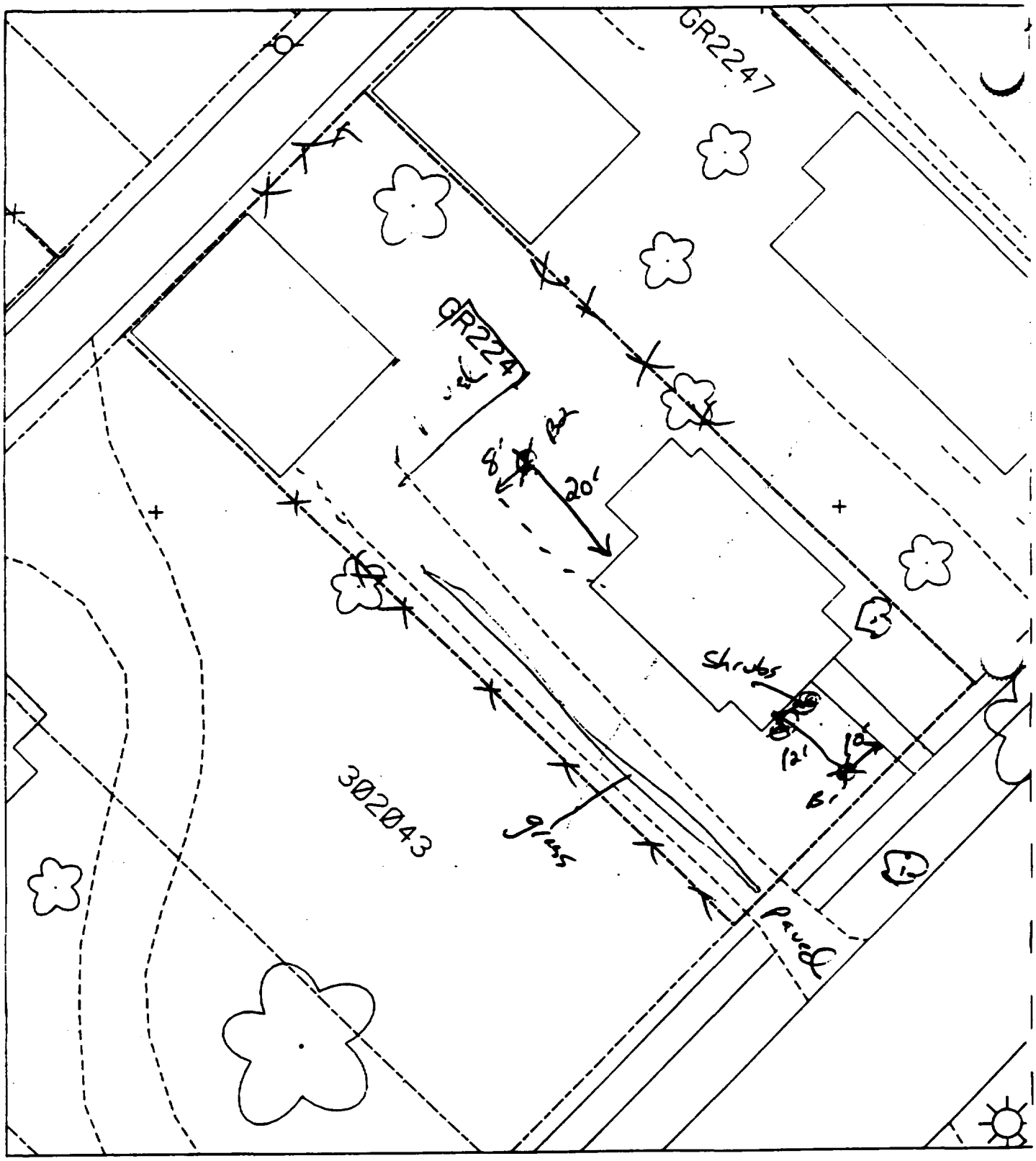

B1 - 10' west of sidewalk & 12' south of house

% paved 50%

B2 - 20' north of house & 8' east of [illegible] house.

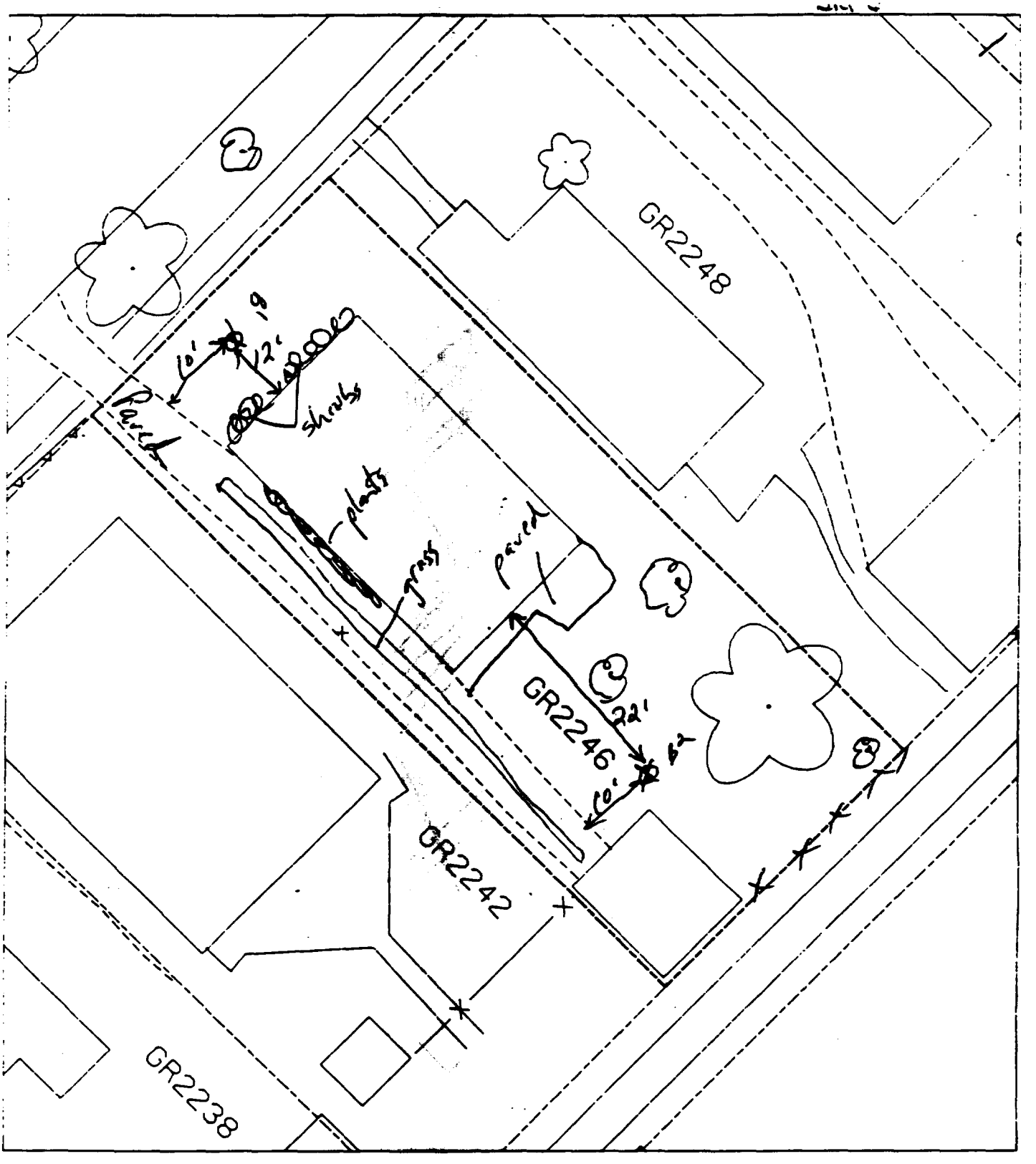

% paved + house 35%
40%

B1 - 12' north of house & 10' east of drive.

B2 - 22' south of house & 10' east of drive.

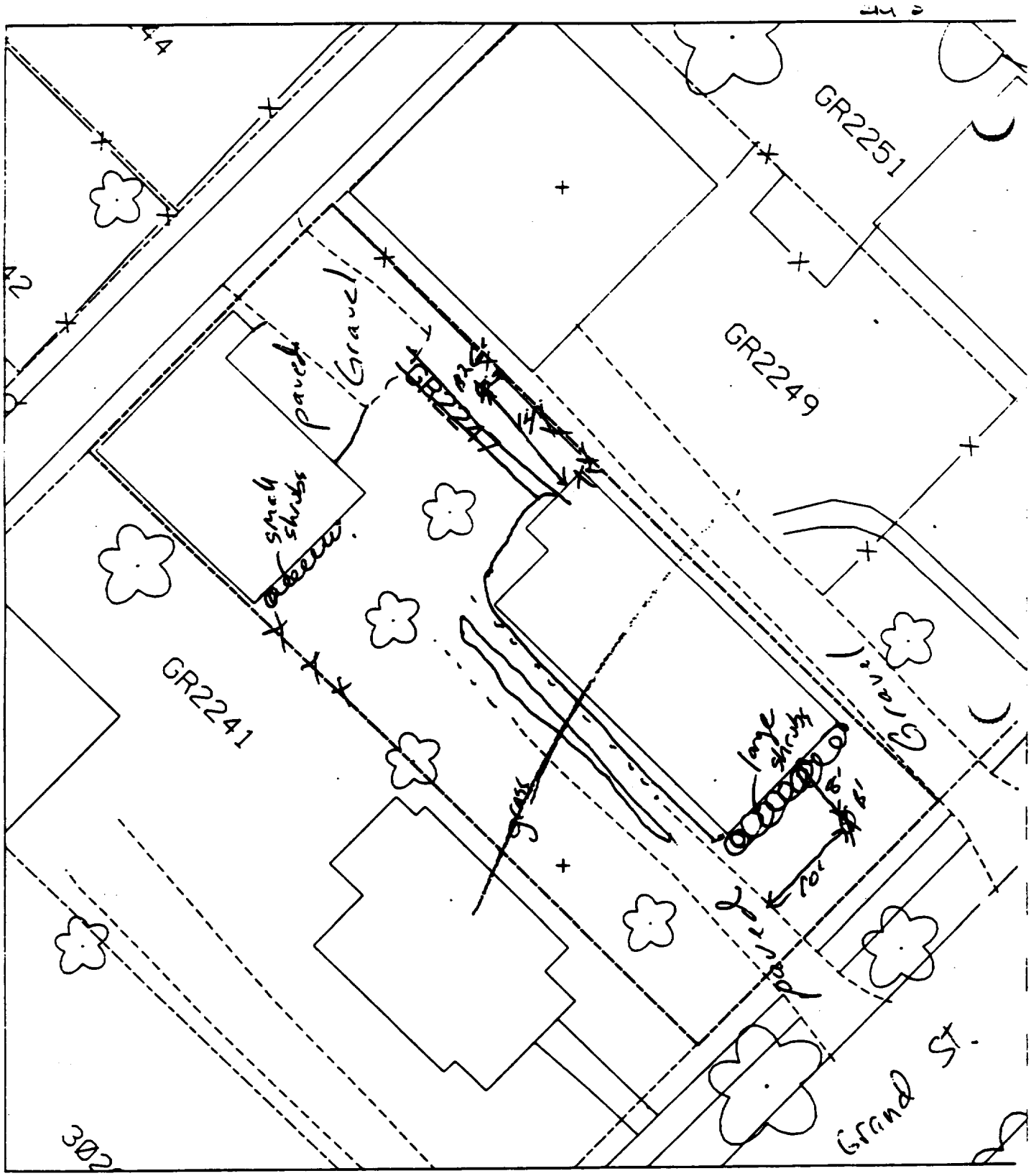

% paved + house:

B1 – 10' east of drive & 8' south of house.

B2 – 14' north of house & 6' west of fence.

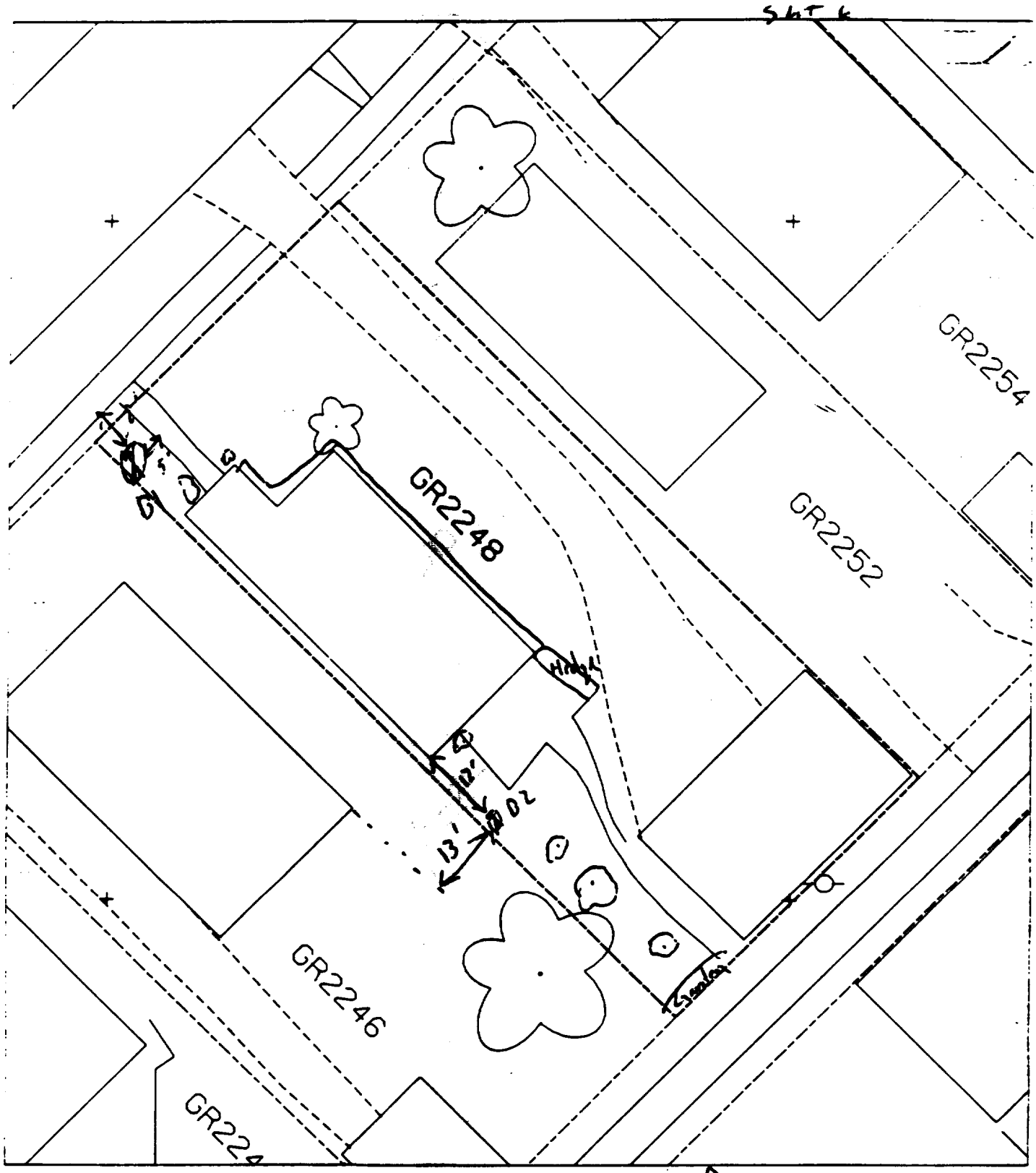

House & Pavement = 60%

B1 9' E of walk
5' S of front walk
B2 12' E of house
13' N of Neighbor house

121

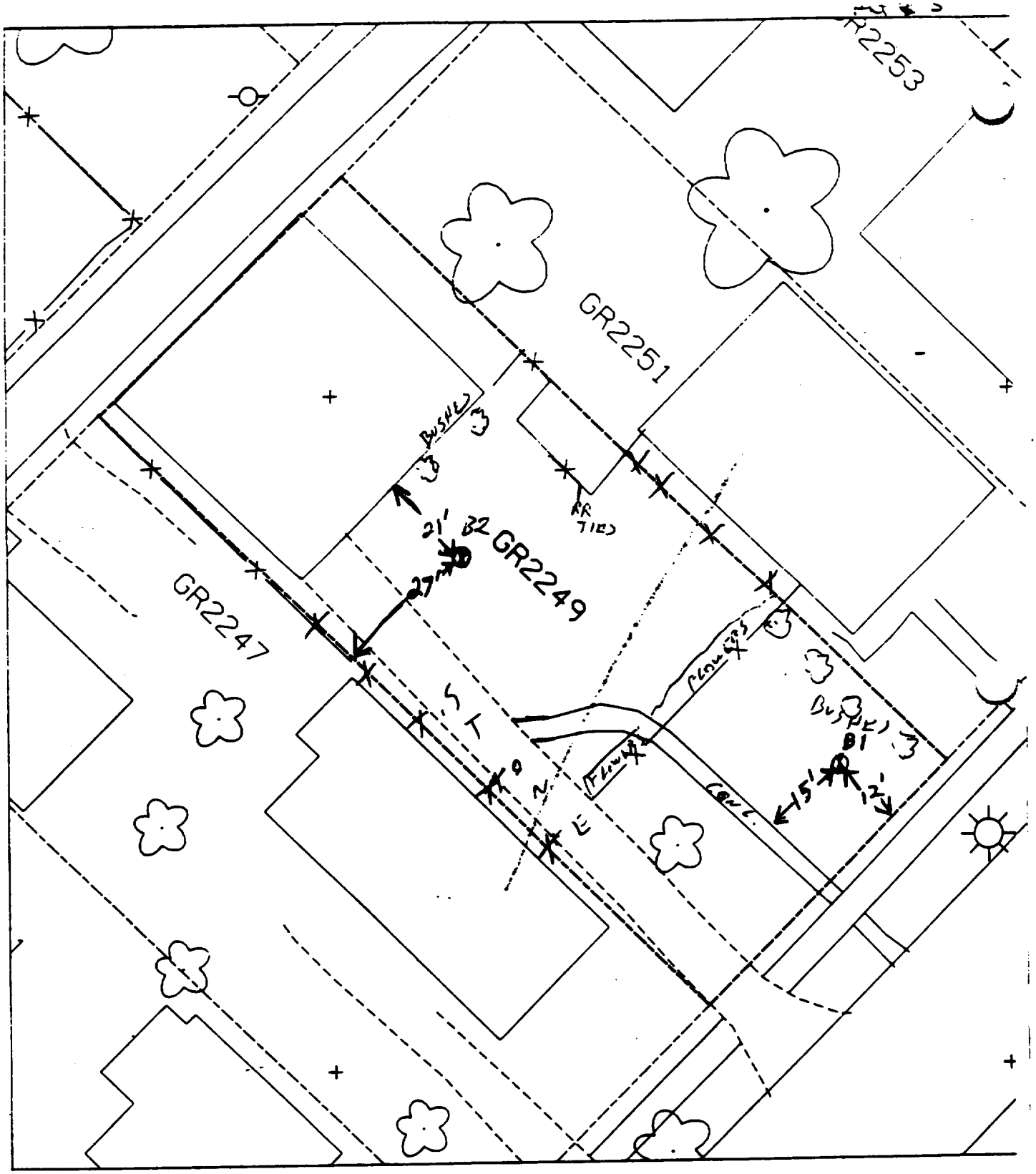

B1 – 21' SOUTH OF HOUSE
27' EAST OF FENCE

30 % gard + house

B2 – 12' NORTH OF SIDEWALK
15' EAST OF SIDEWALK

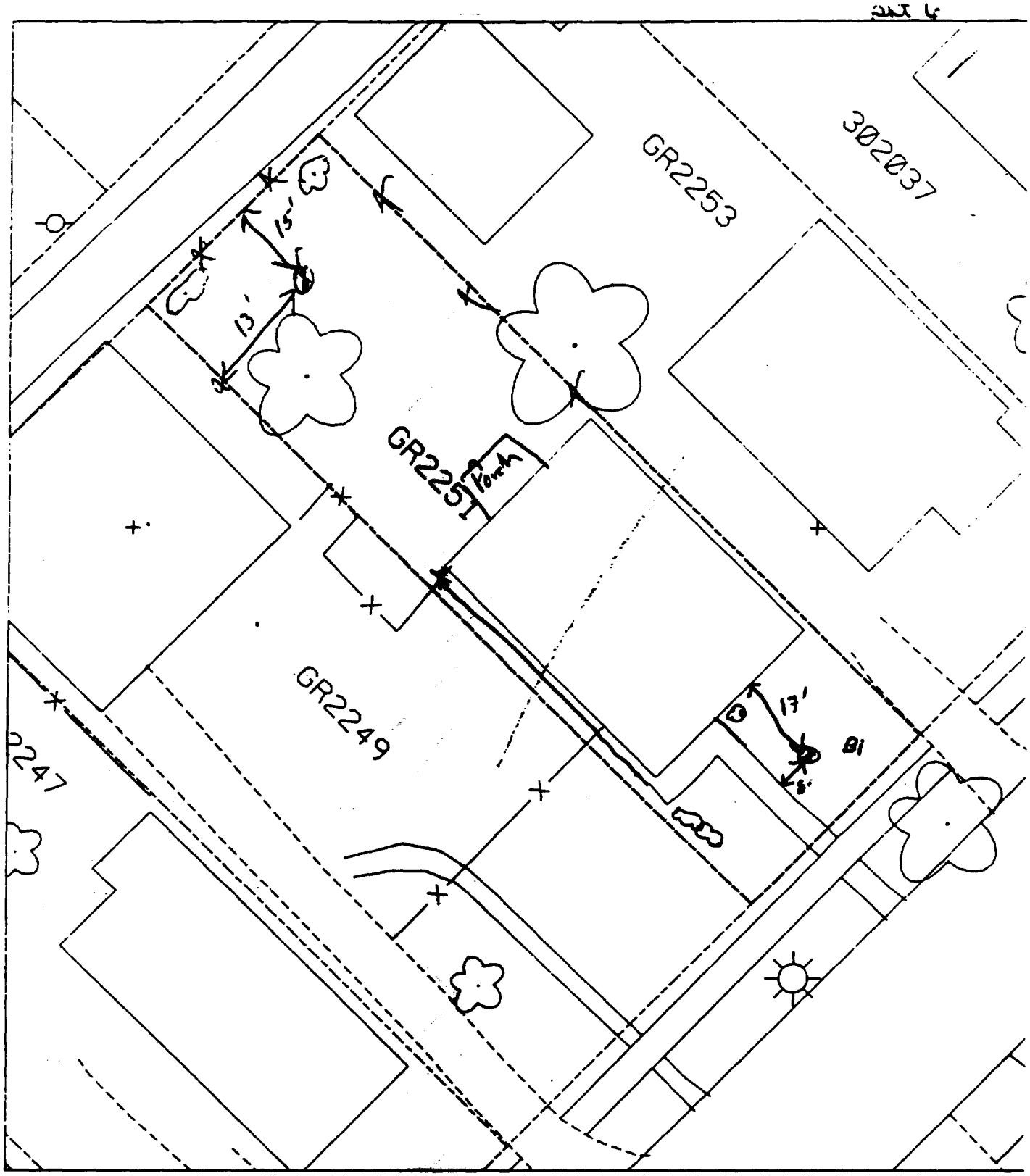

B1 17' E of house
8' N of walk

32 13' N of fence
15' E of fence

40% Paved

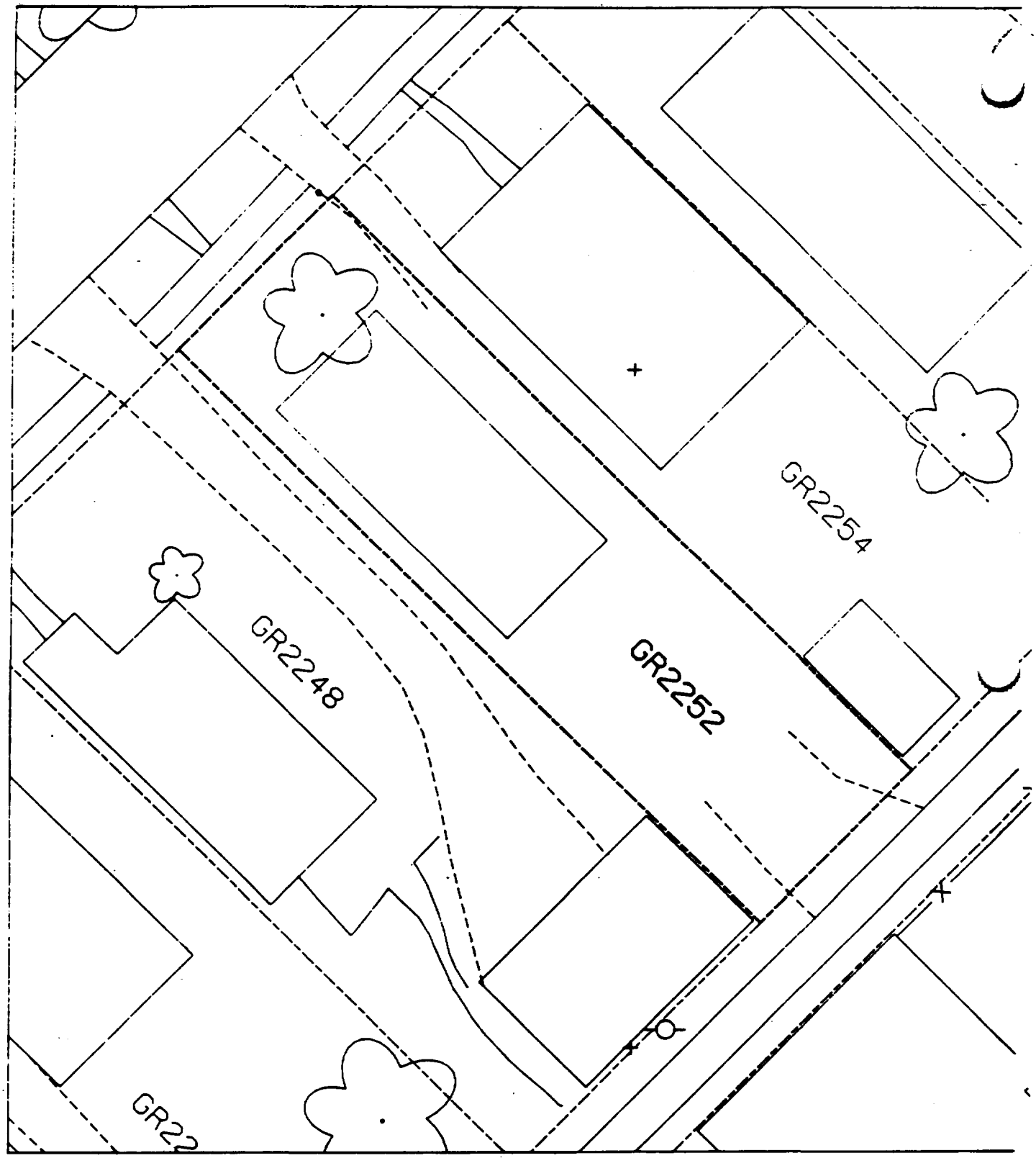
GR2254
GR2252
GR2248
GR22

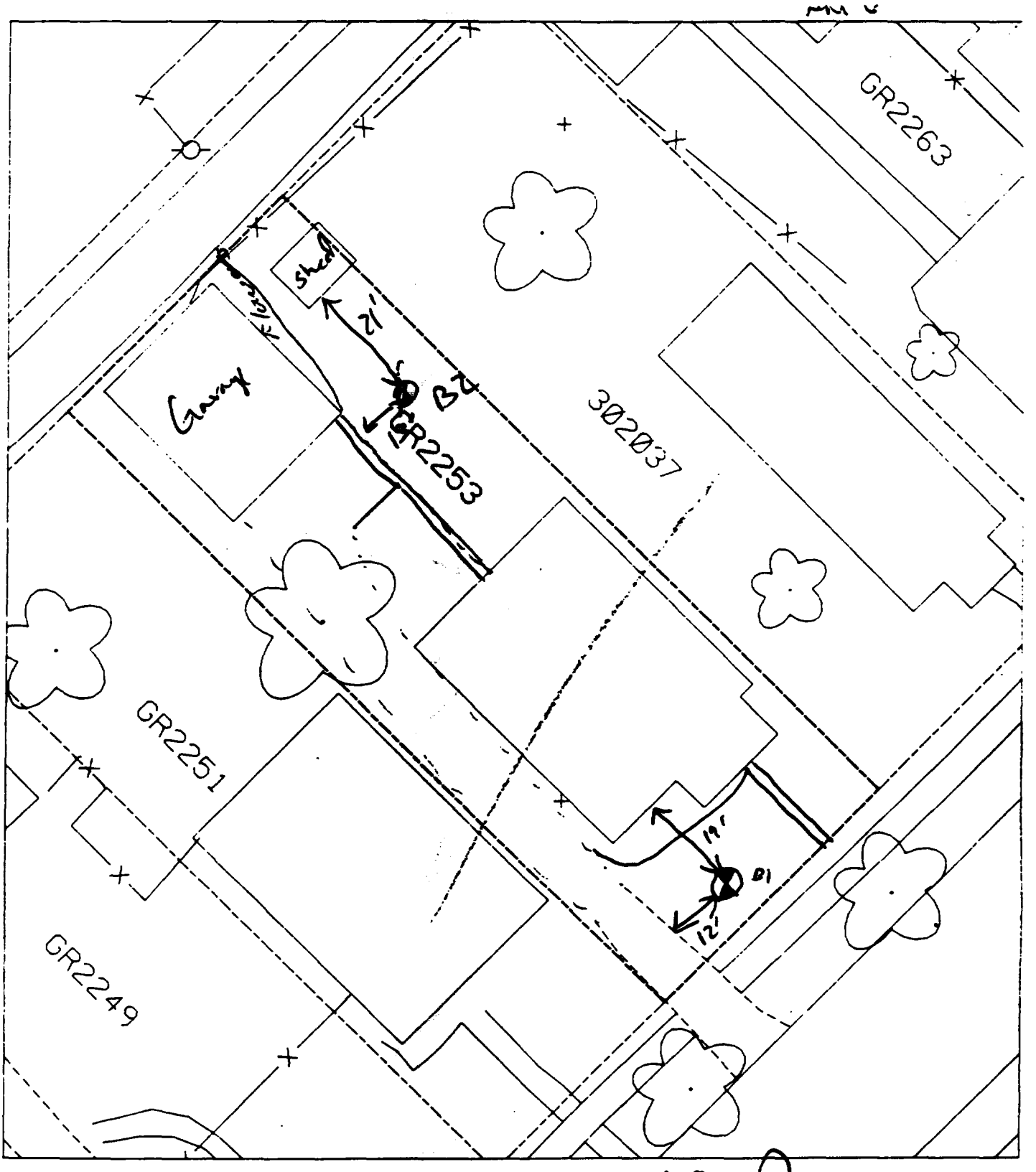

40% Paved

B1 19' E of house
12' N of drive

B2 13' N of garage line
21' E of shed

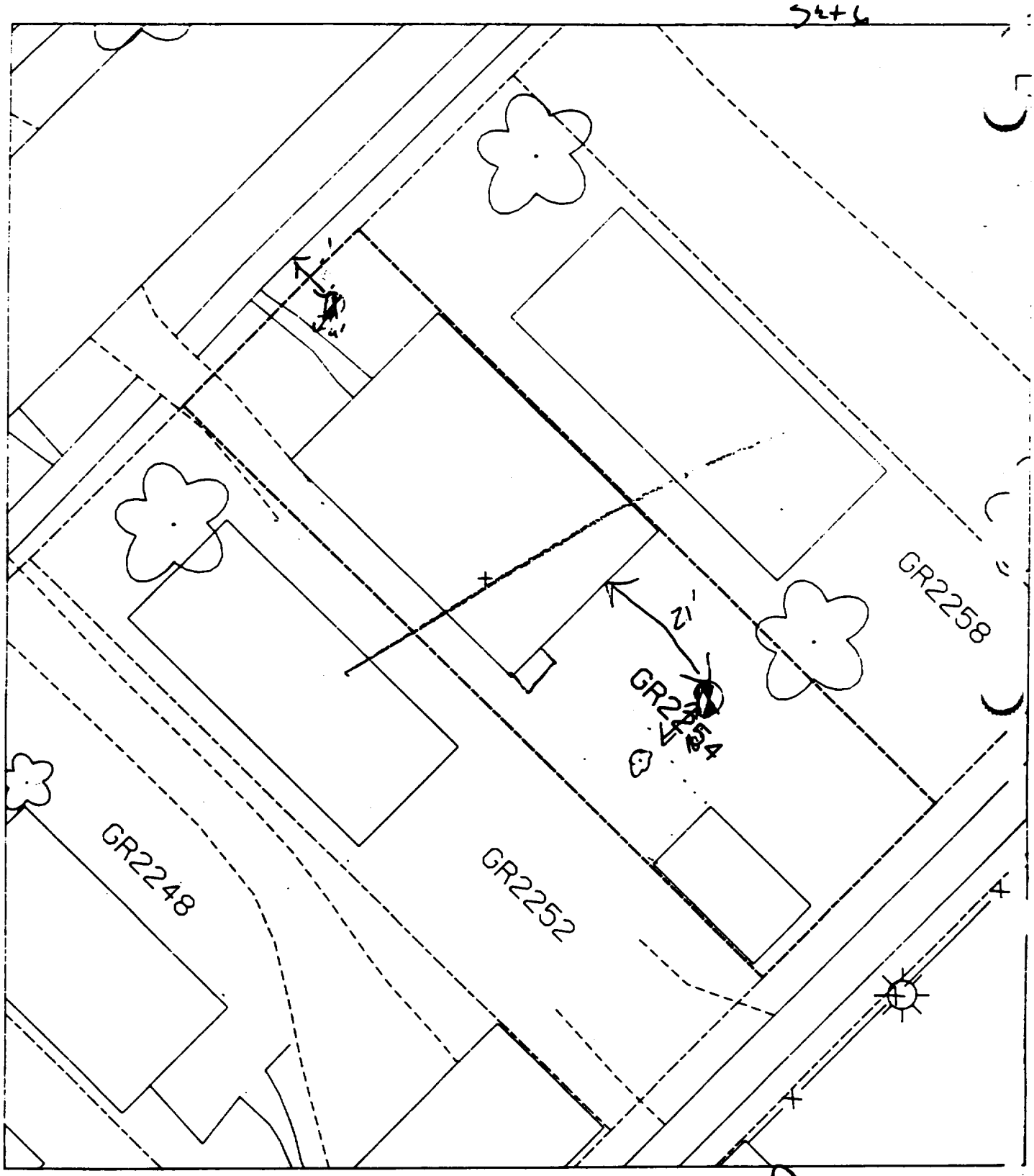

House & Pavement = 52%

B1 1' from front sidewalk
4' N of other walk

B2 10' N of garage
21' E of house

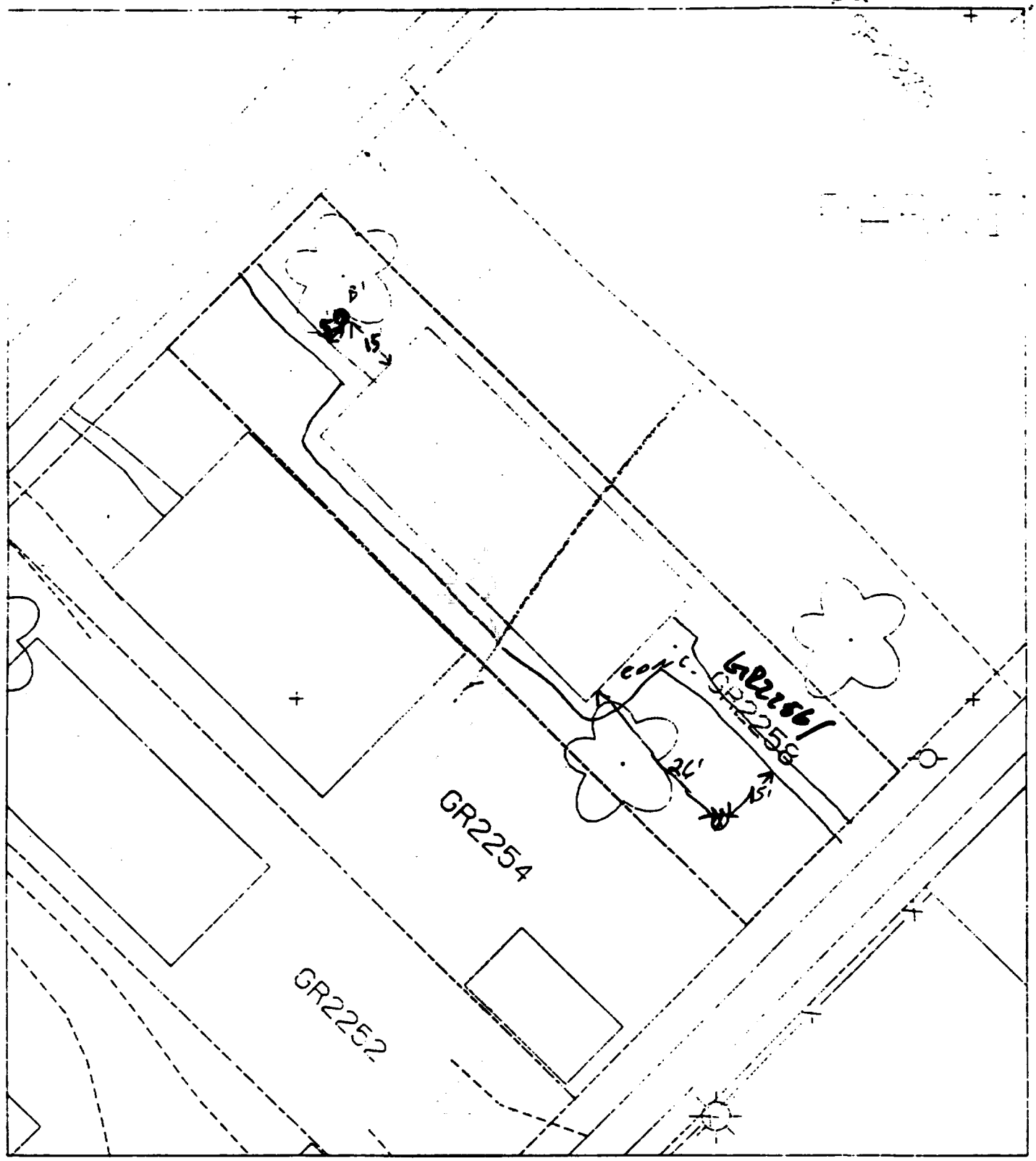

B1 - 15' NORTH OF HOUSE
5' EAST OF SIDEWALK

B2 - 24' SOUTH OF HOUSE
15' WEST OF SIDEWALK

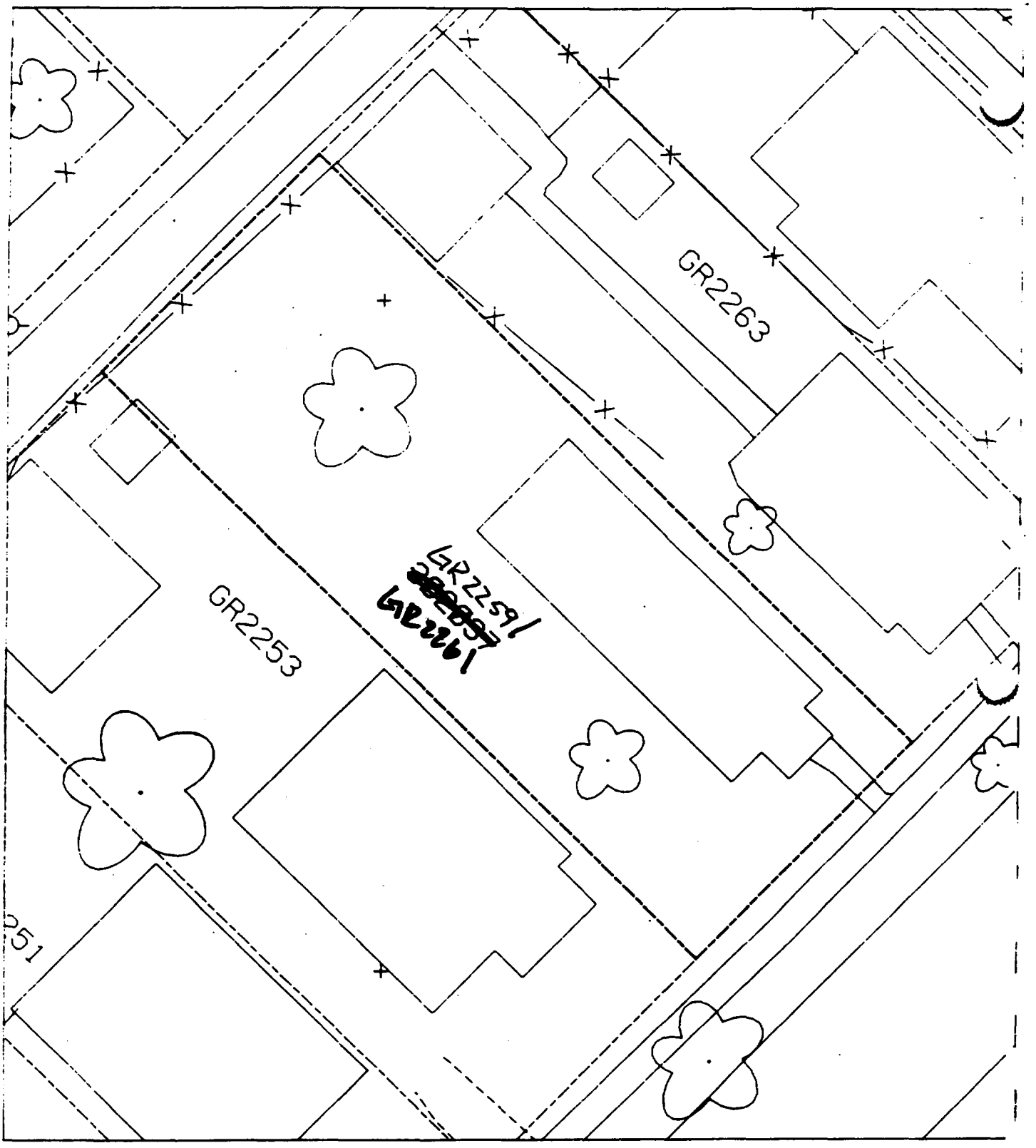
GR2263
GR2253
GR2259
GR2261
251

Sht 6

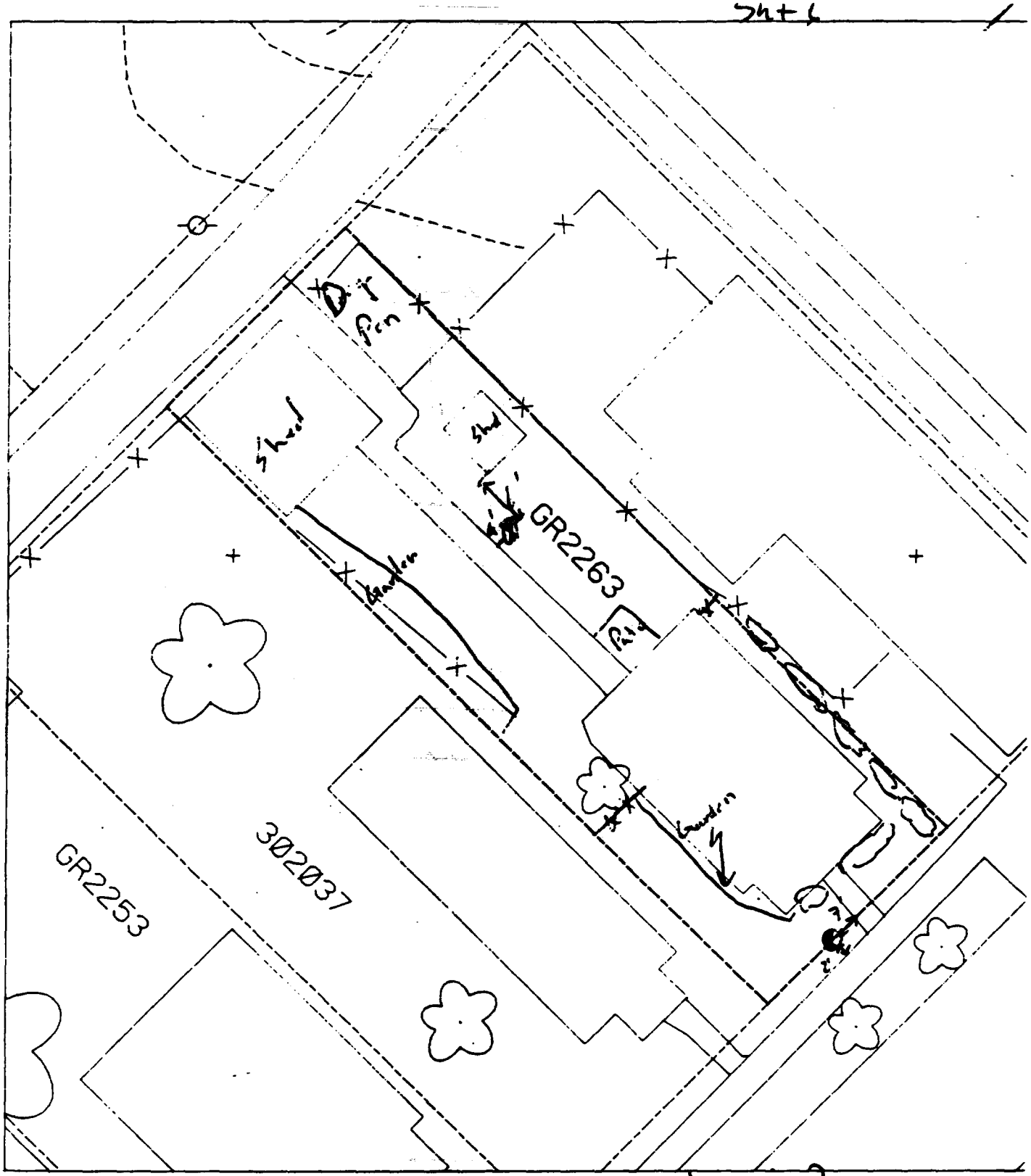

House & Pavement
= 51%

B1 7's of walk
2' W of front sidewalk

B2 4' N of walk
6' E of shed

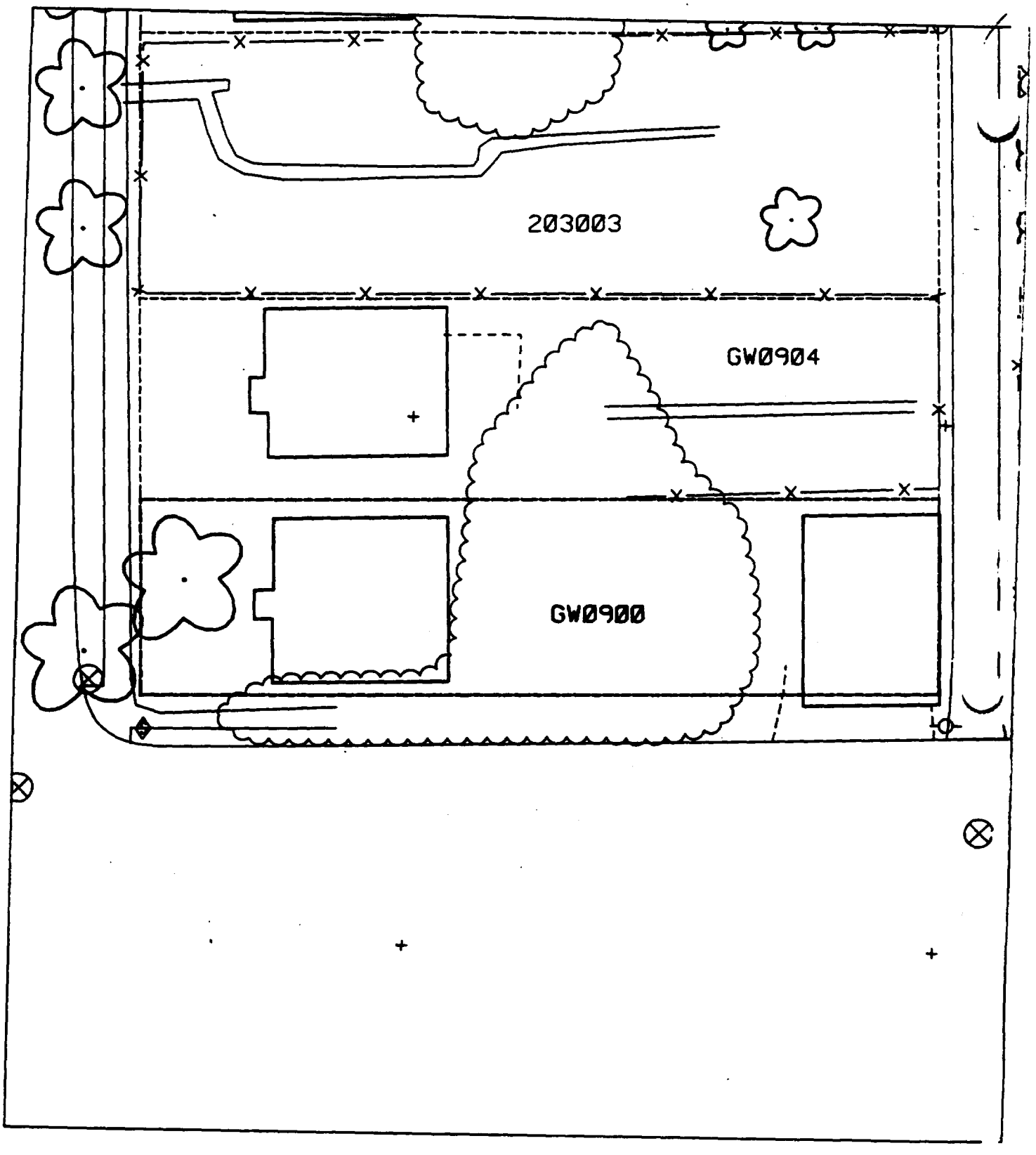
203003
GW0904
GW0900

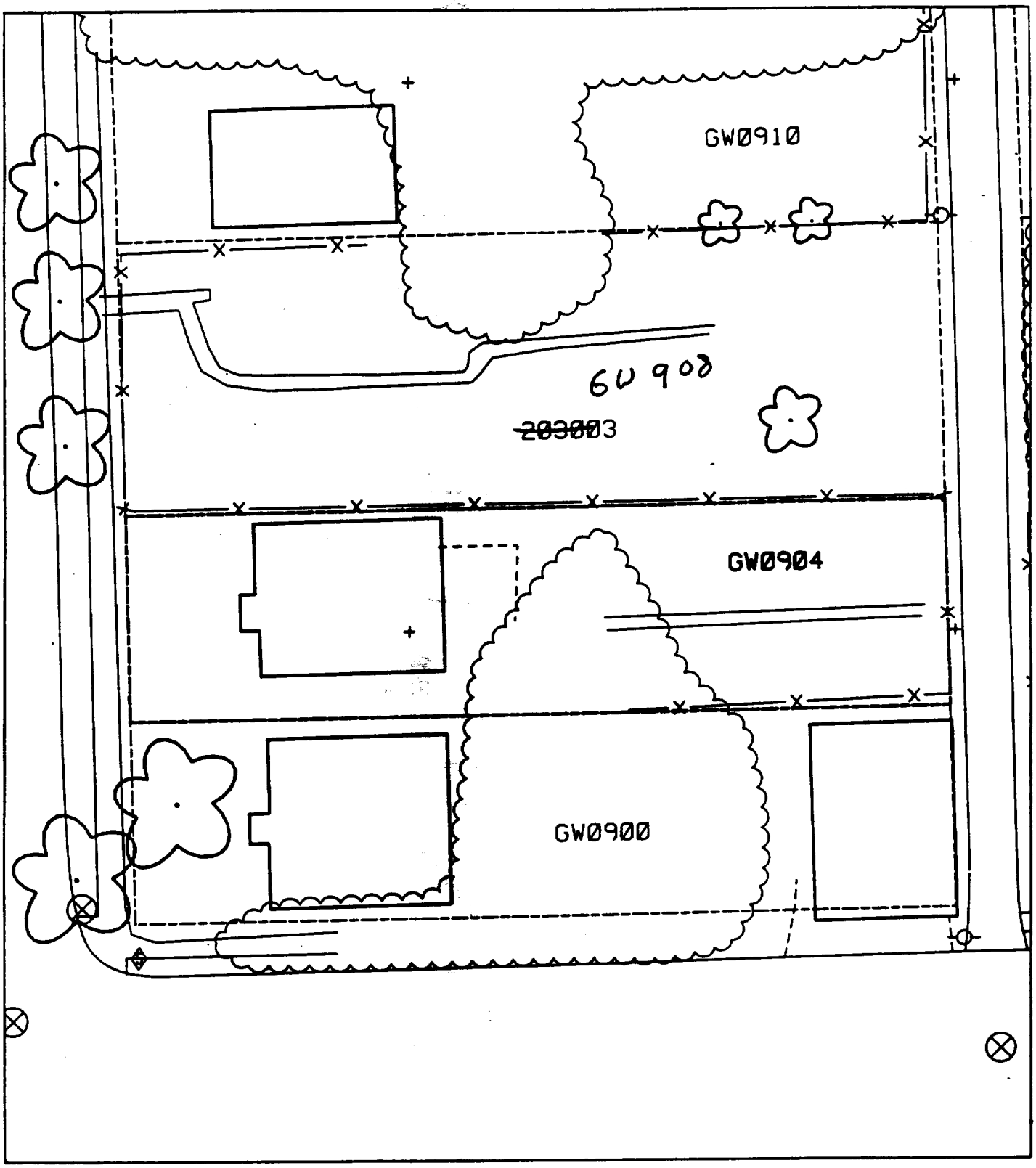
GW0910
GW0908
~~203003~~
GW0904
GW0900

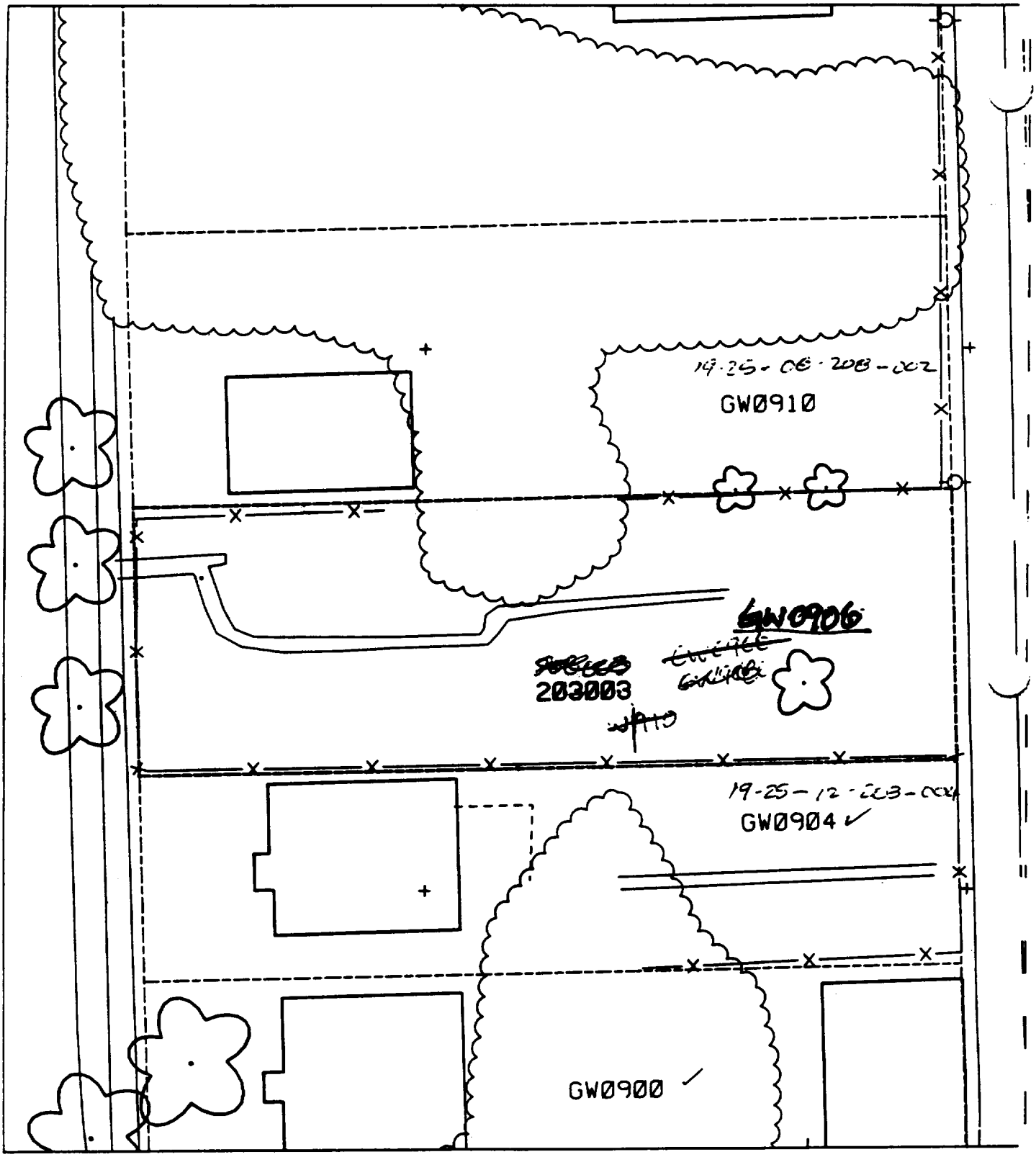

900 25-12-203-005
910 25-08-208-002
916 25-12-203-001

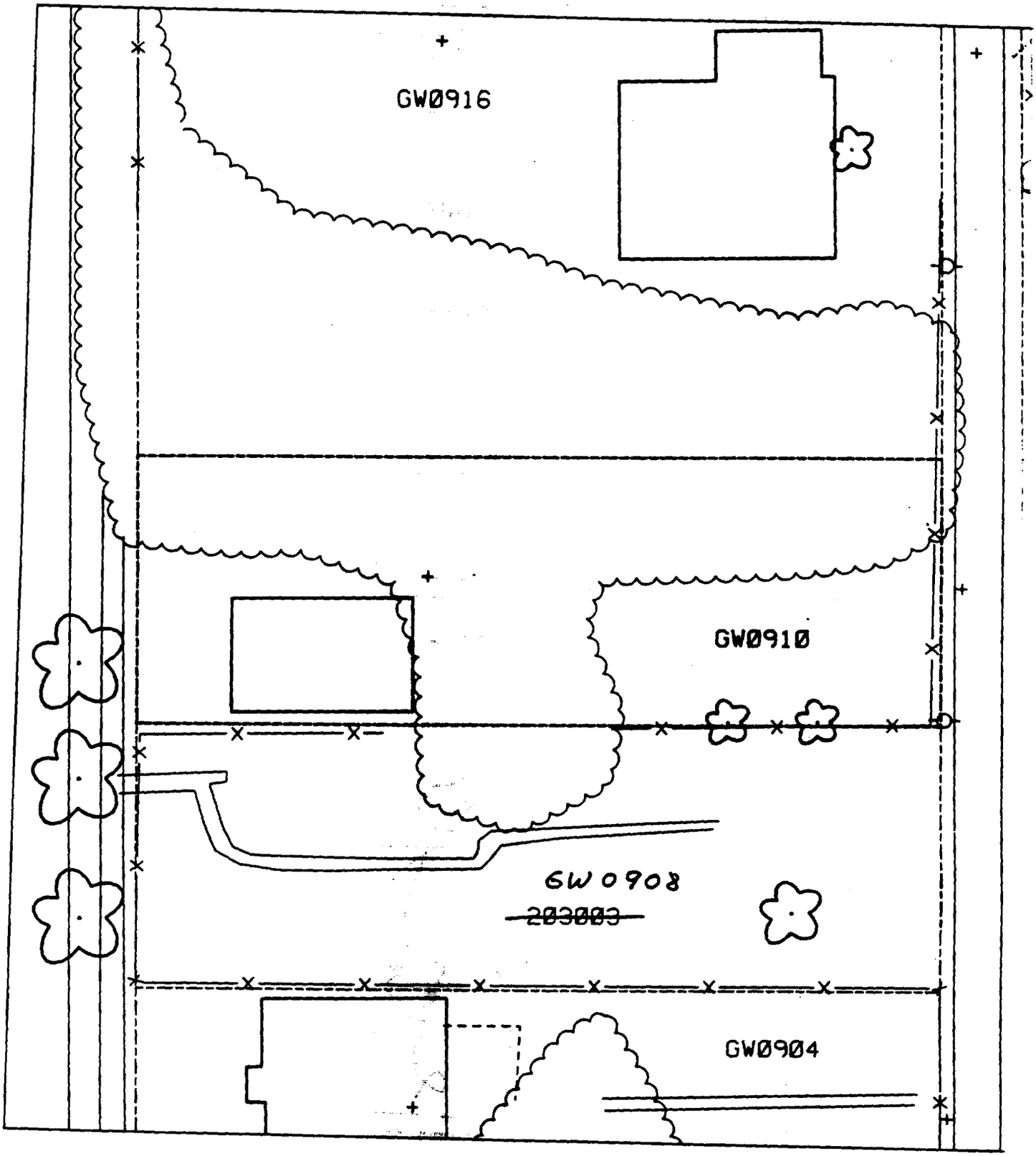
GW0916
GW0910
GW0908
~~203003~~
GW0904

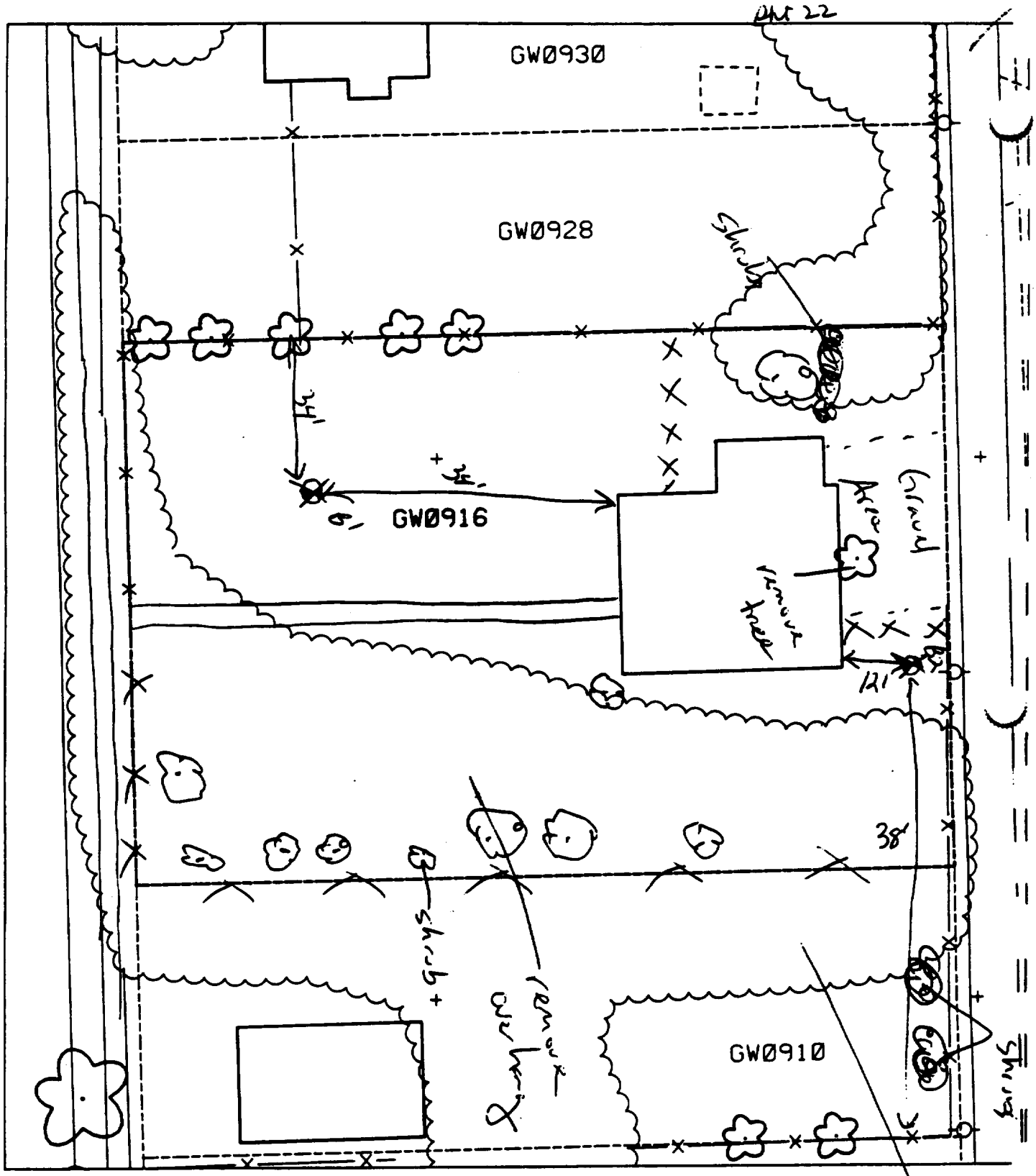

B1 - 34' west of house & 34' south of fence.

B2 - 38' north of fence & 12' east of house

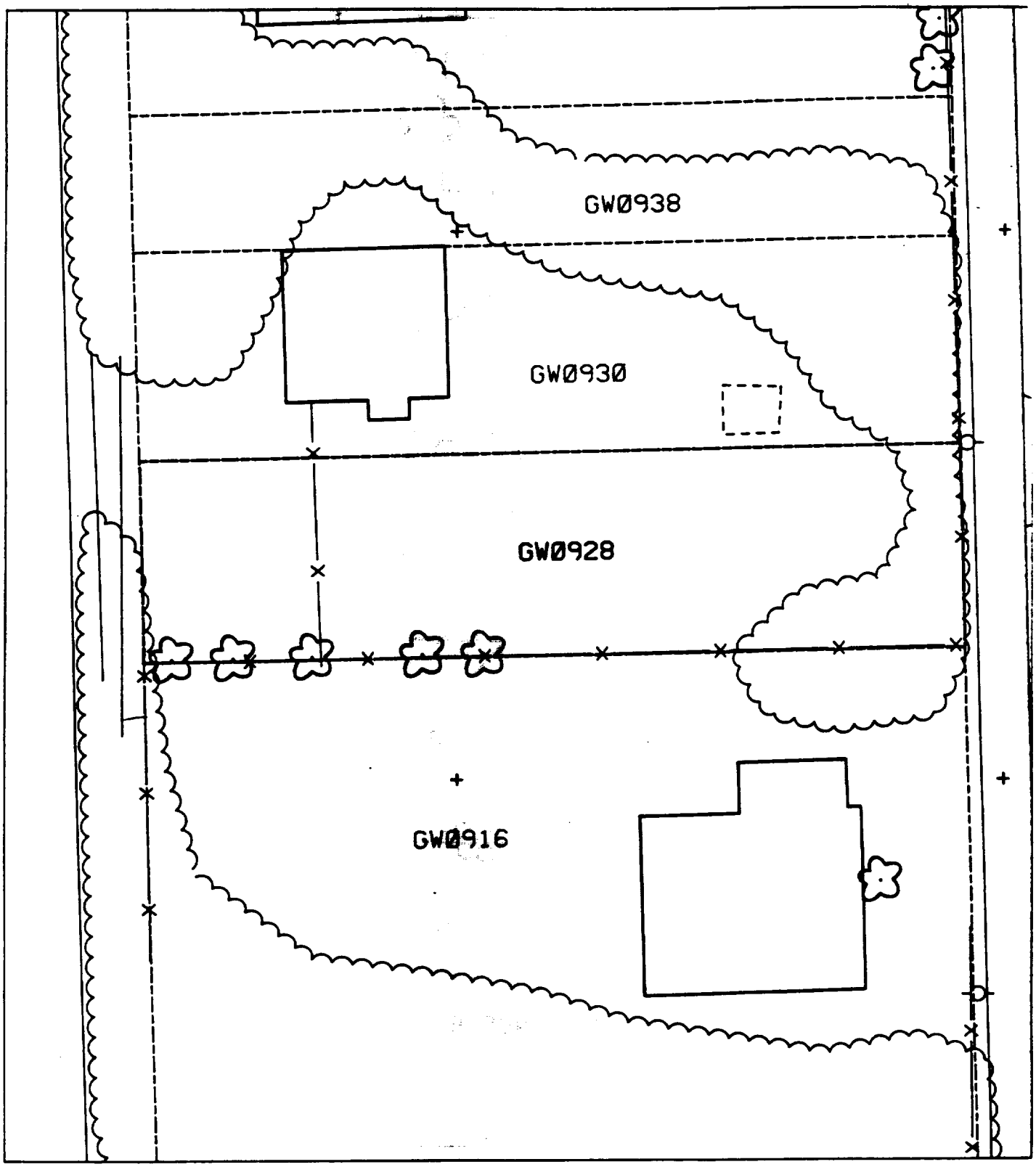
GW0938
GW0930
GW0928
GW0916

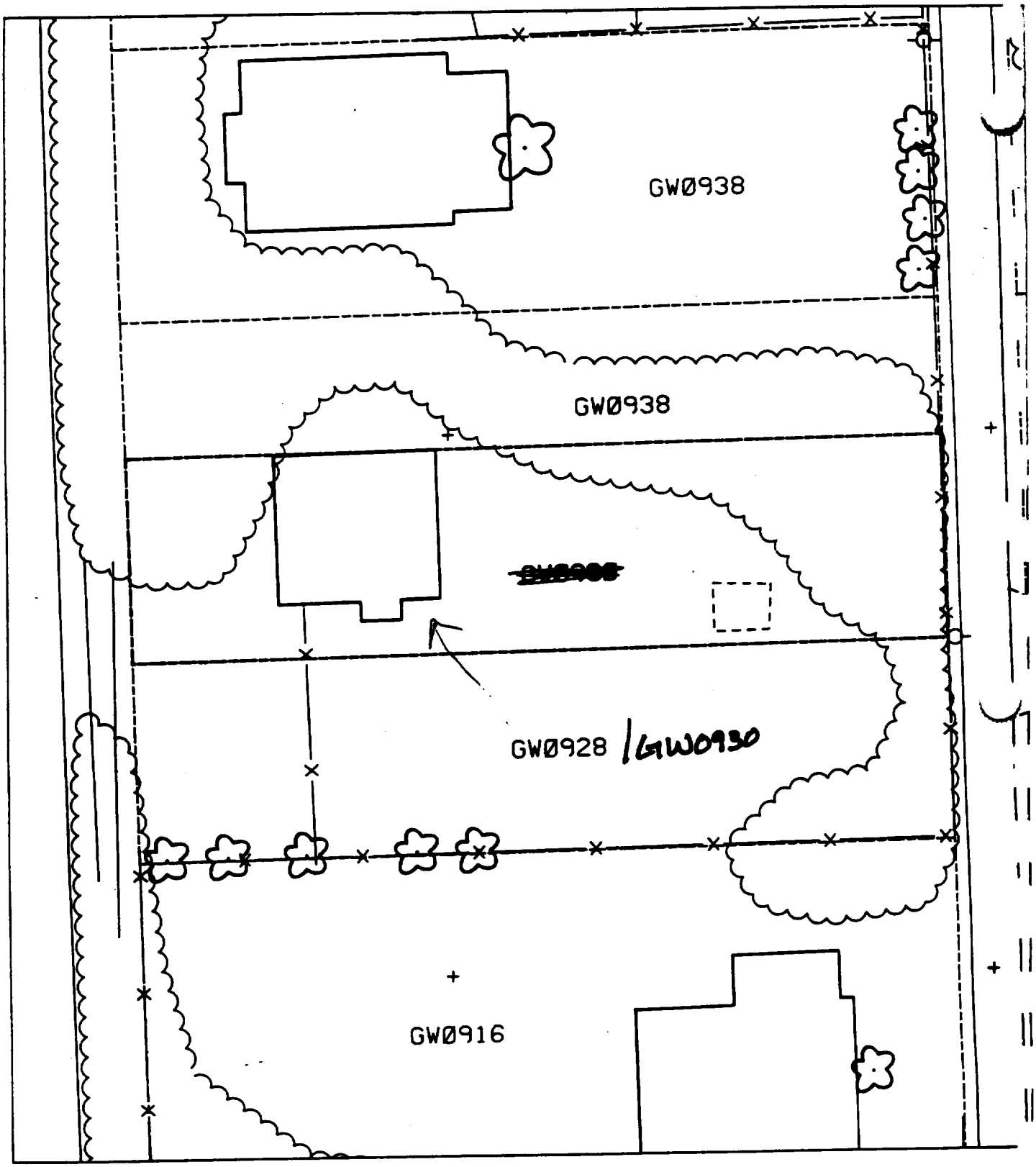
GW0938
GW0938
GW0928 / GW0930
GW0916

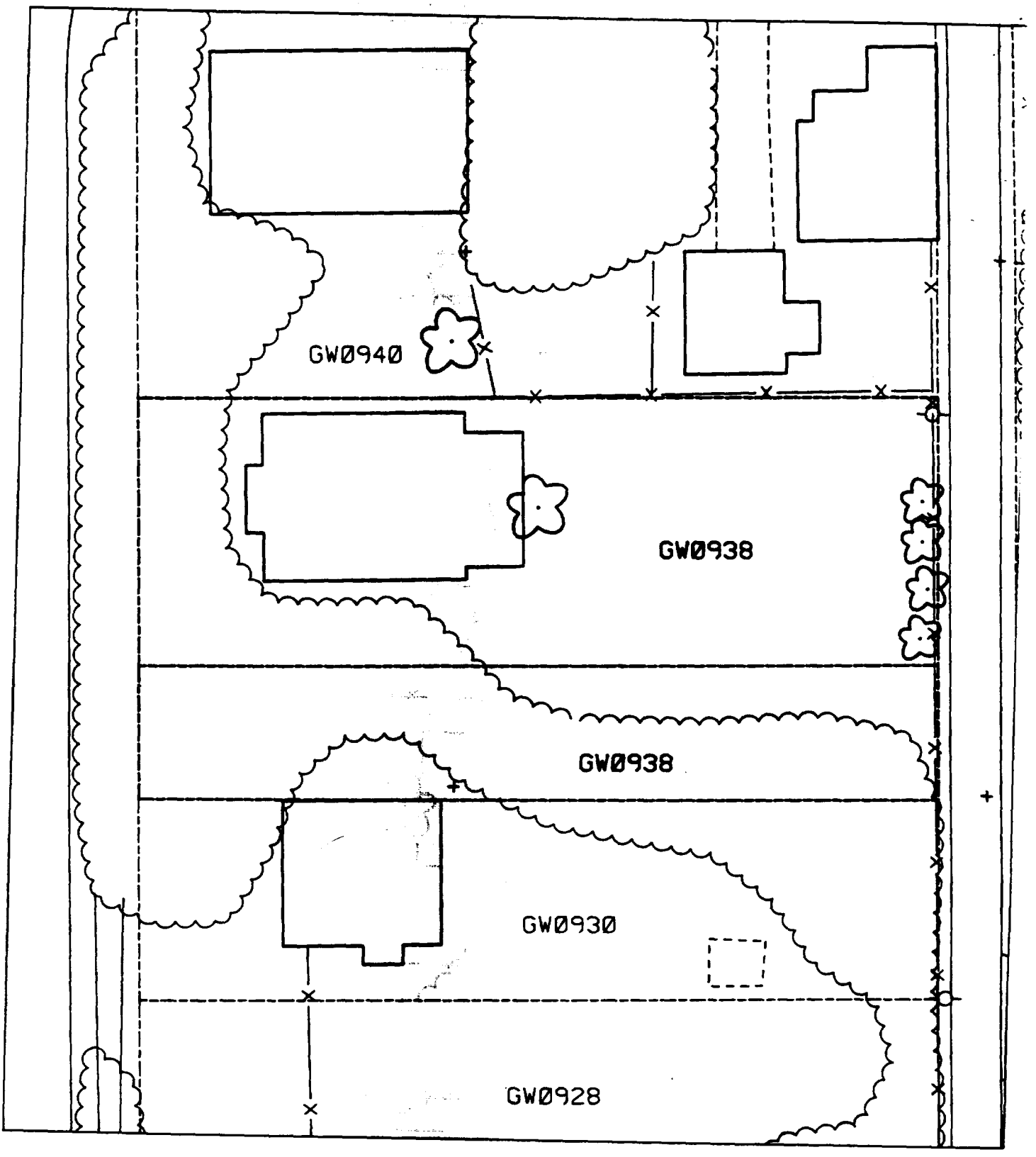
GW0940
GW0938
GW0938
GW0930
GW0928

GW0938
GW0938
GW0940

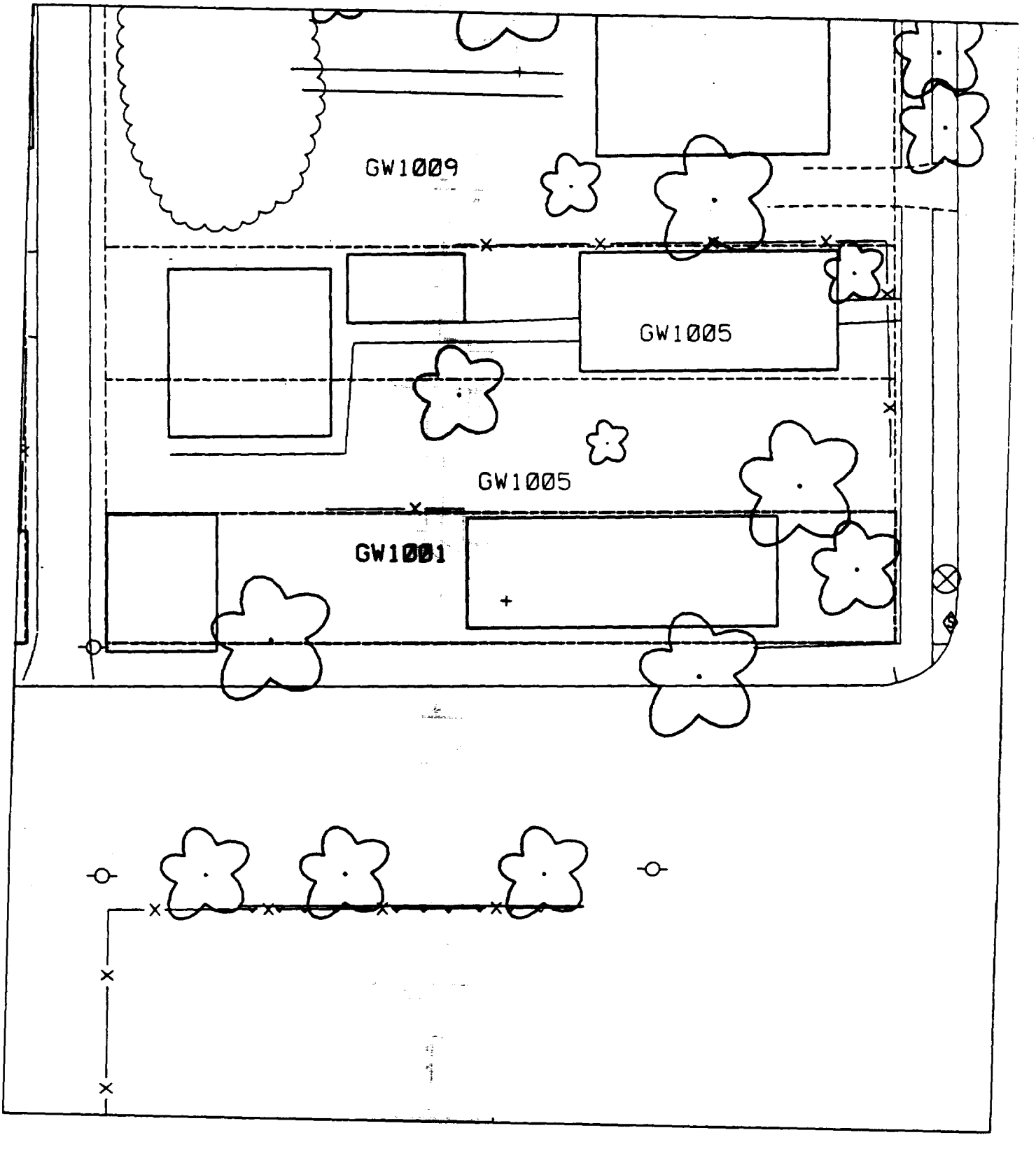
GW1009
GW1005
GW1005
GW1001

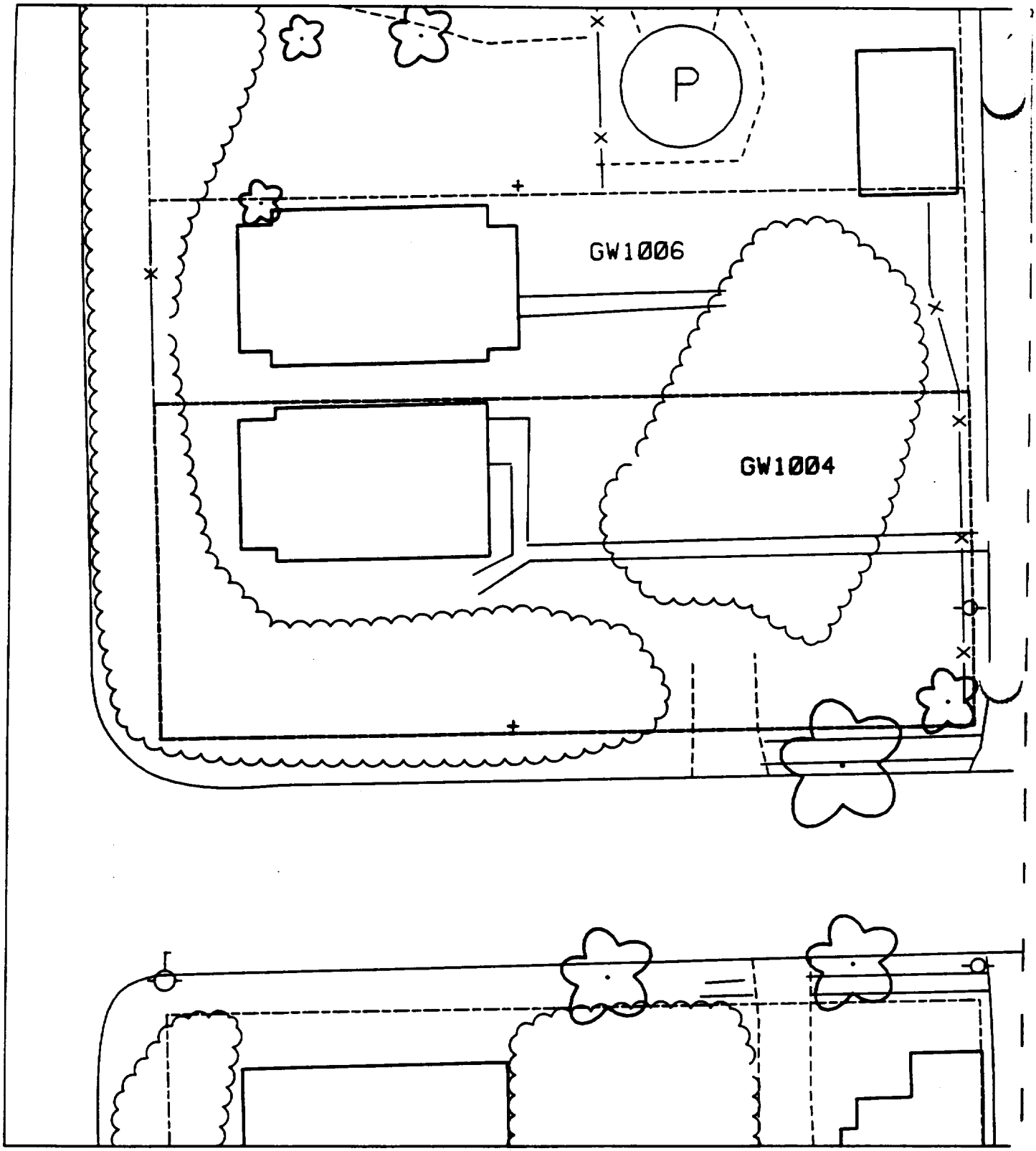
P
GW1006
GW1004

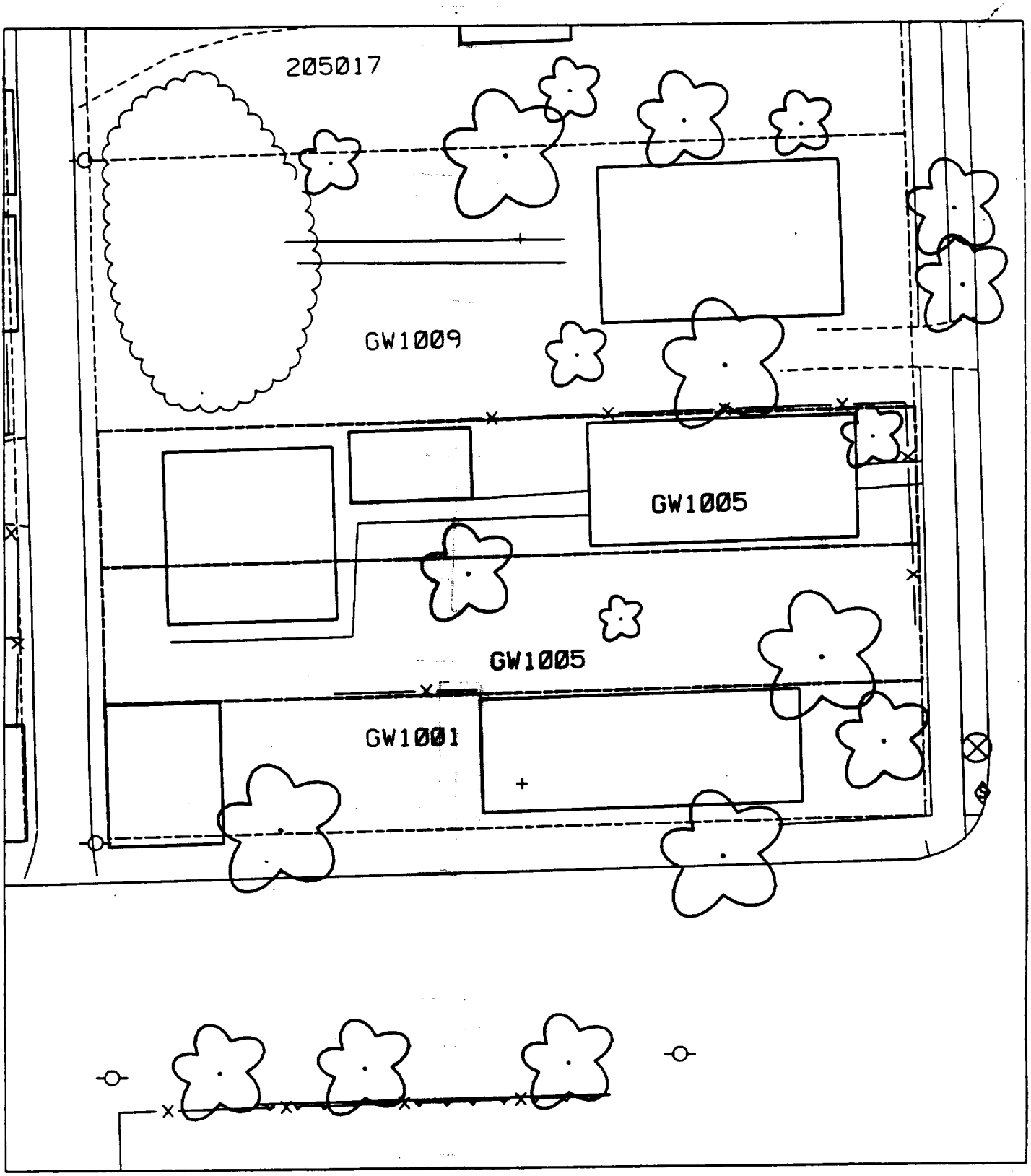

130

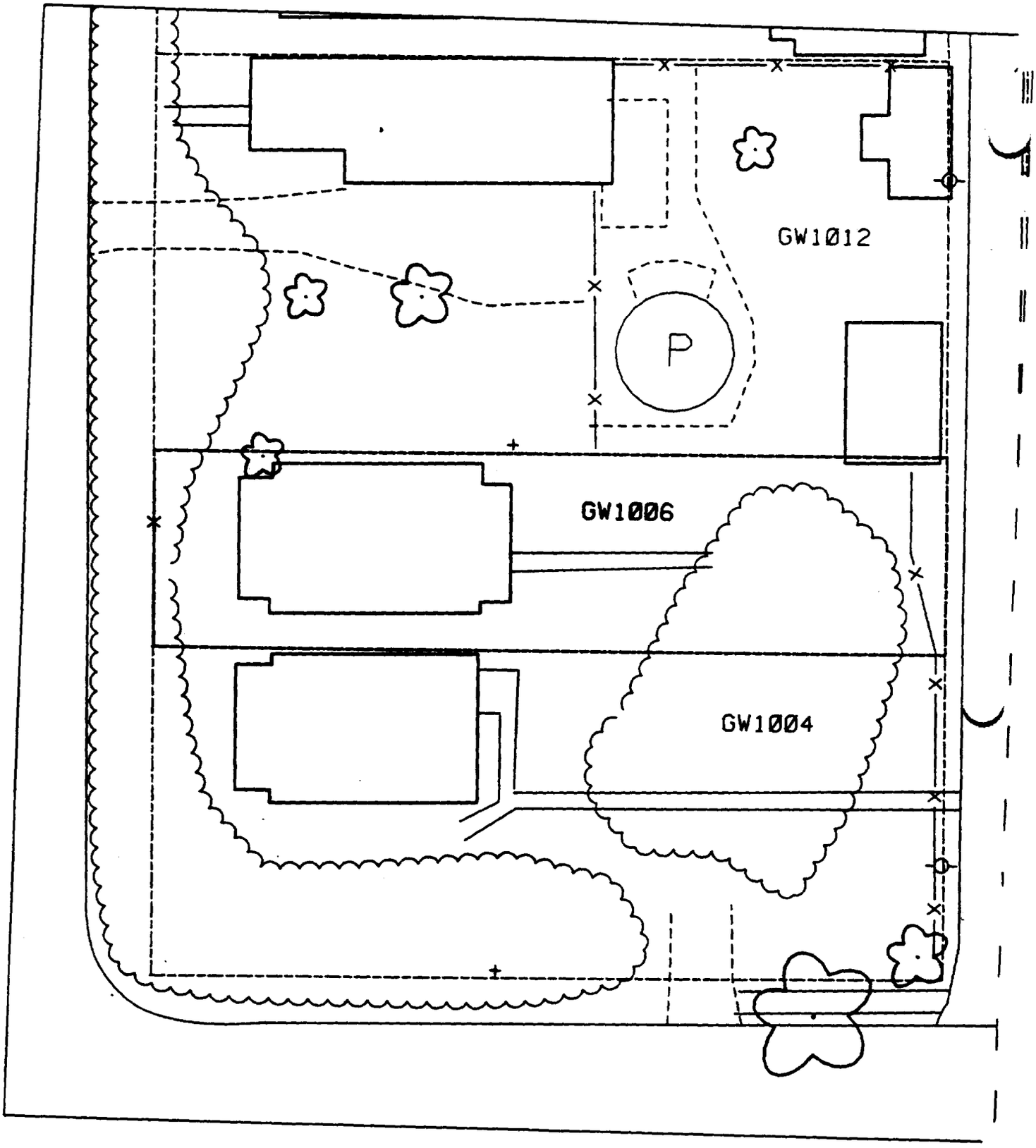
GW1012
P
GW1006
GW1004

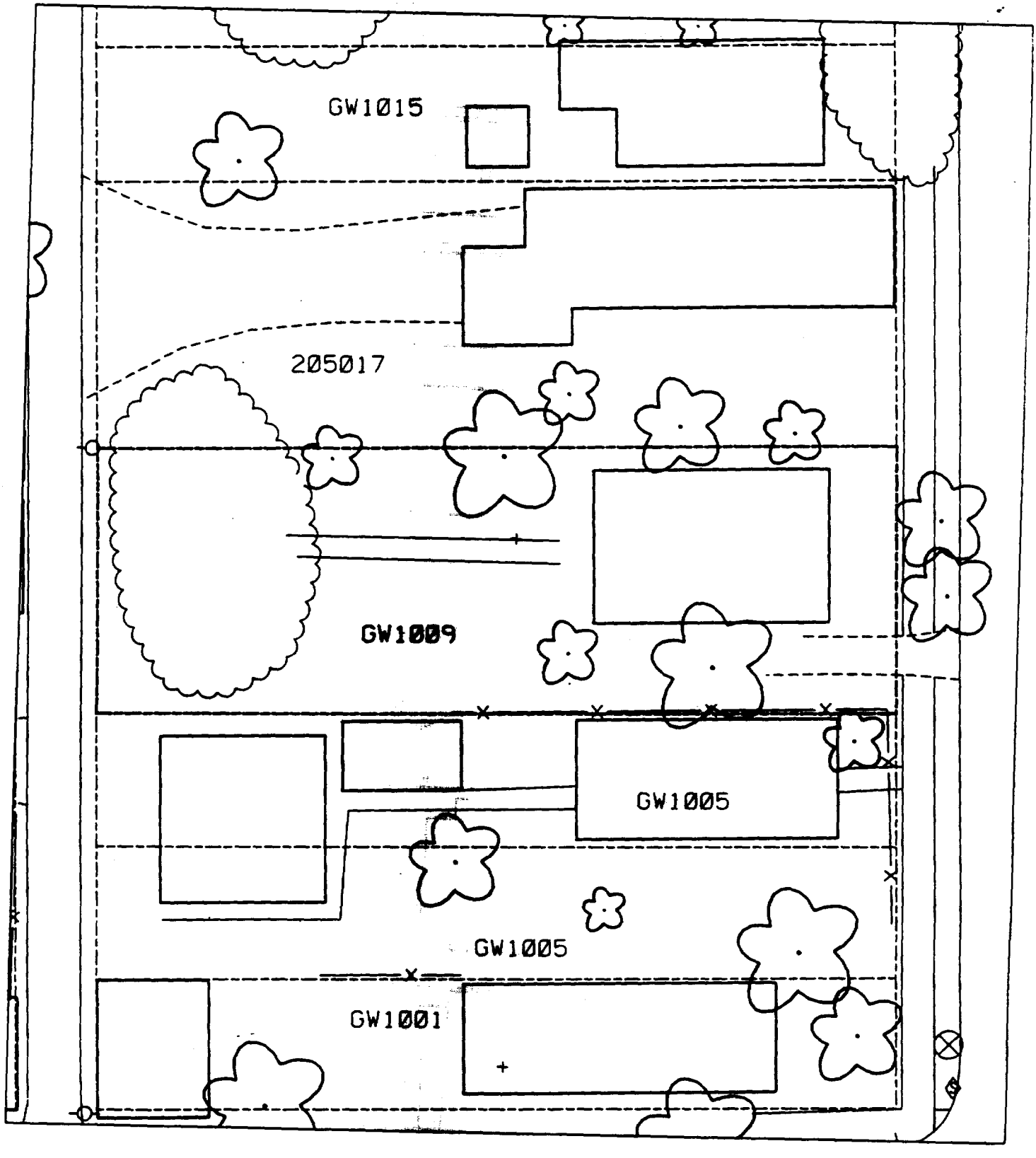
GW1015
205017
GW1009
GW1005
GW1005
GW1001

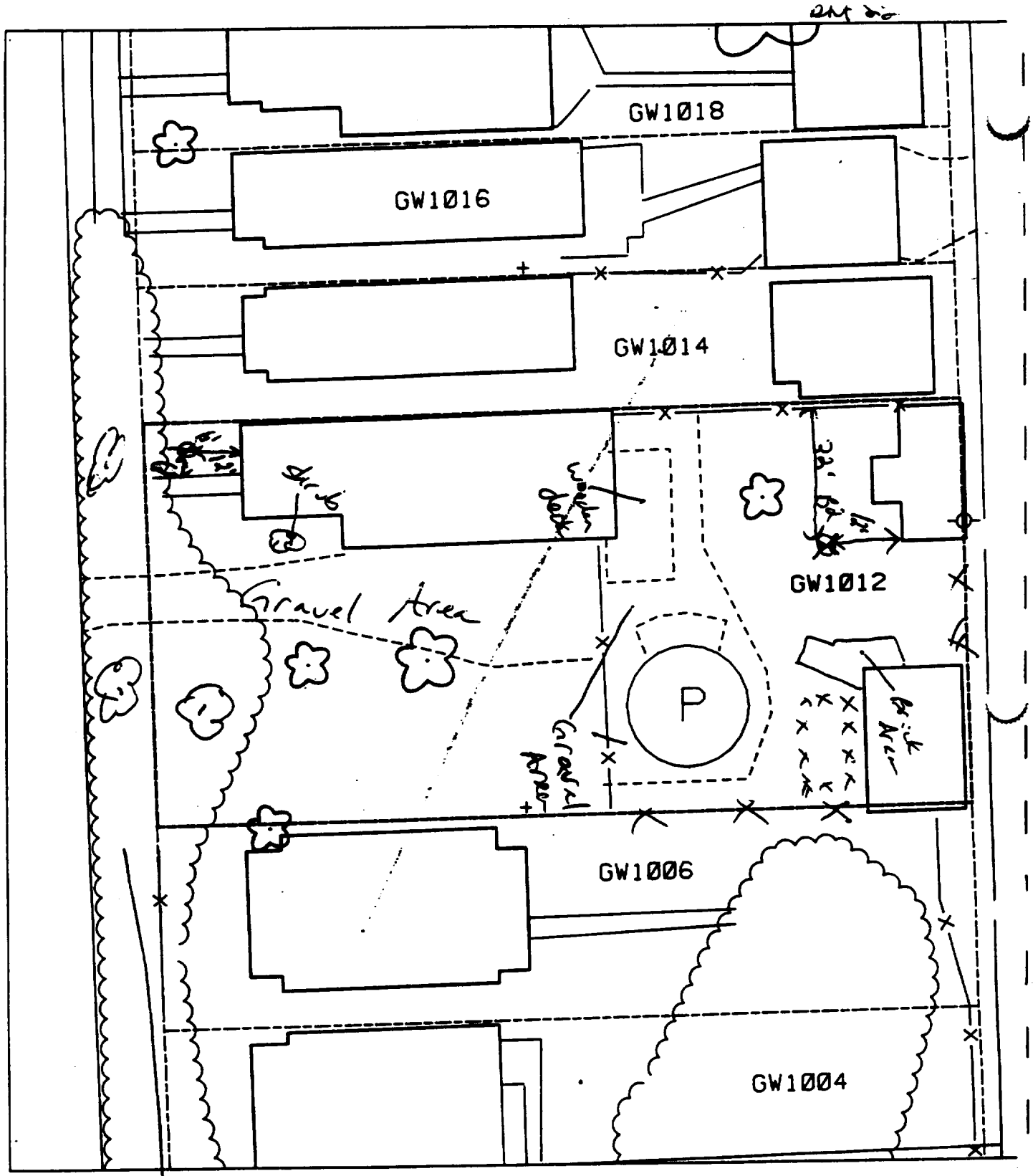

% paved + house 60%

B1 - 6' north of sidewalk & 12' west of house.

12' west of shed & 22' south of fence.

179'

B2 - ~~Unable to sample gate locked. Could not draw. unable~~

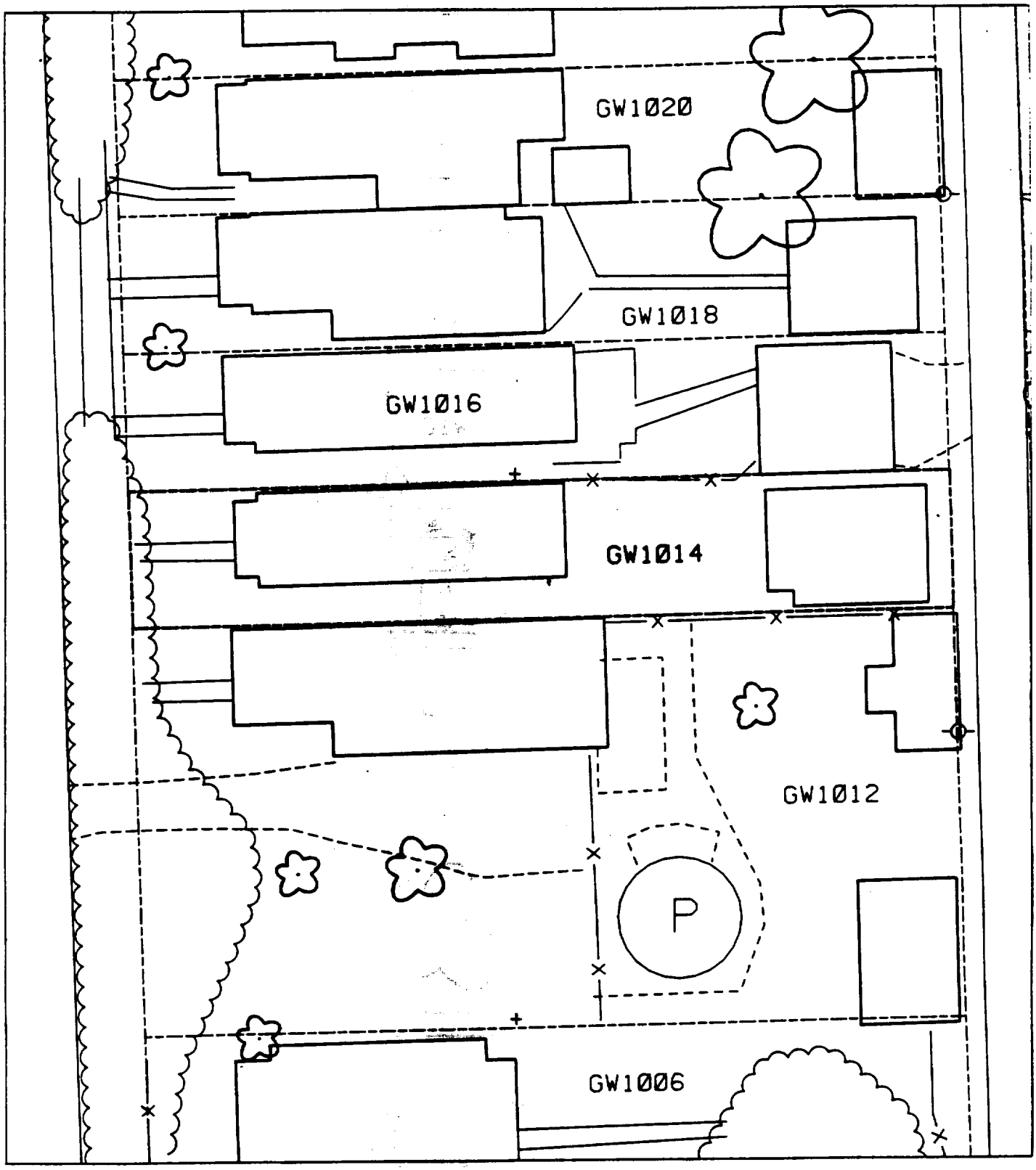
GW1020
GW1018
GW1016
GW1014
GW1012
P
GW1006

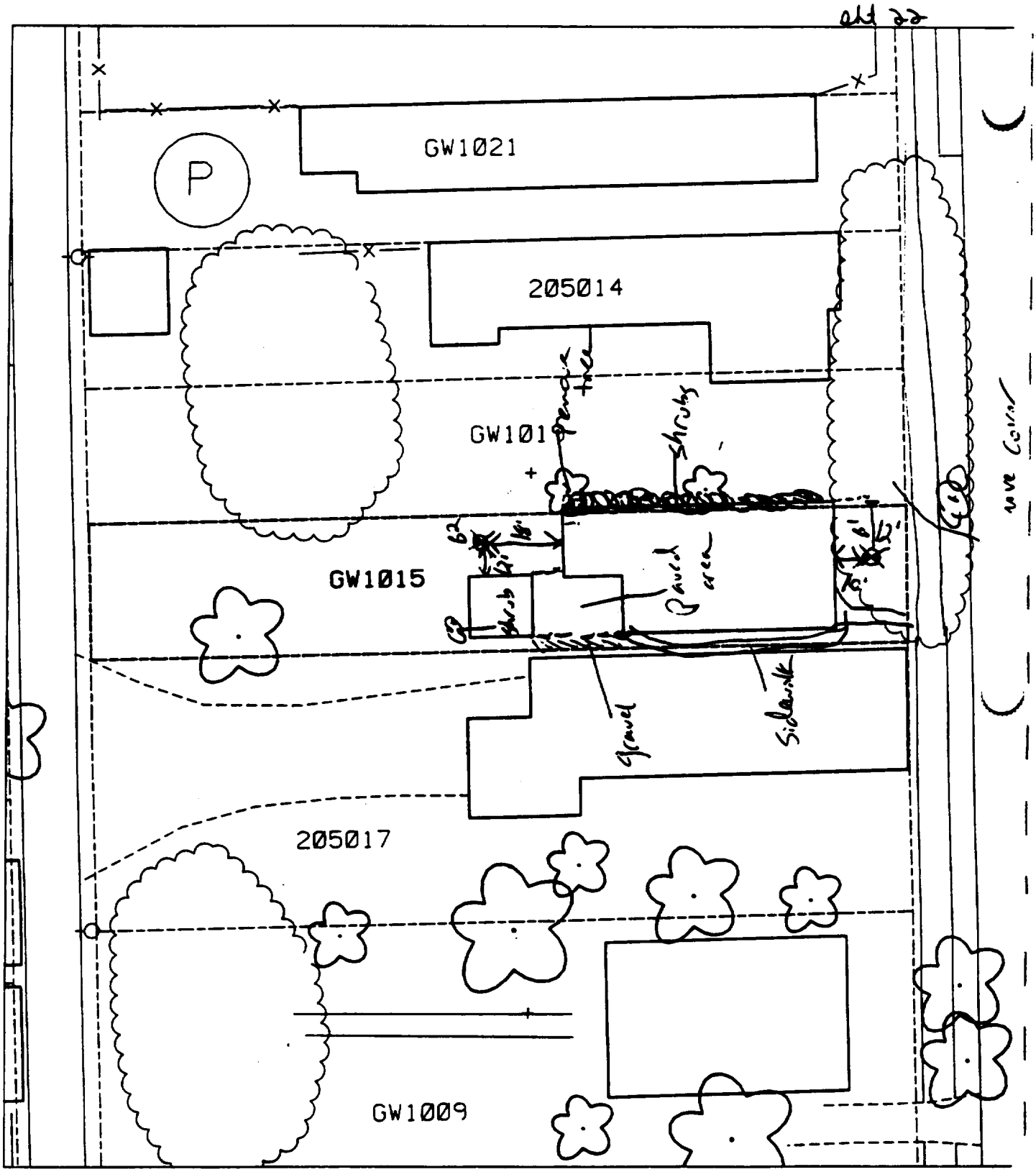

To parcel + house 35-407 =

B1 - 12' south of corner of house & 10' east of house.

B2 - 12' north of shed & 18' west of house.

170

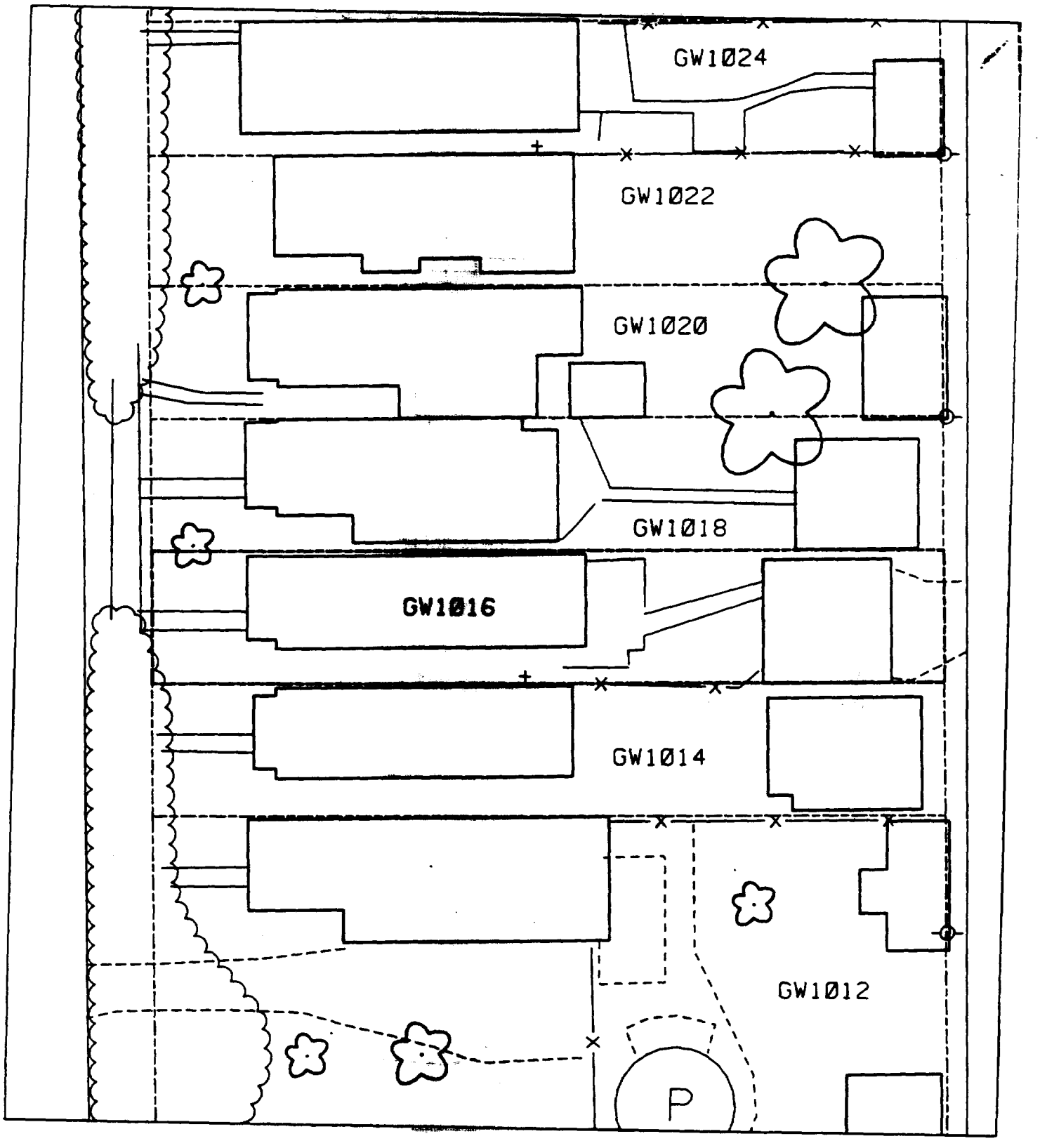
GW1024
GW1022
GW1020
GW1018
GW1016
GW1014
GW1012
P

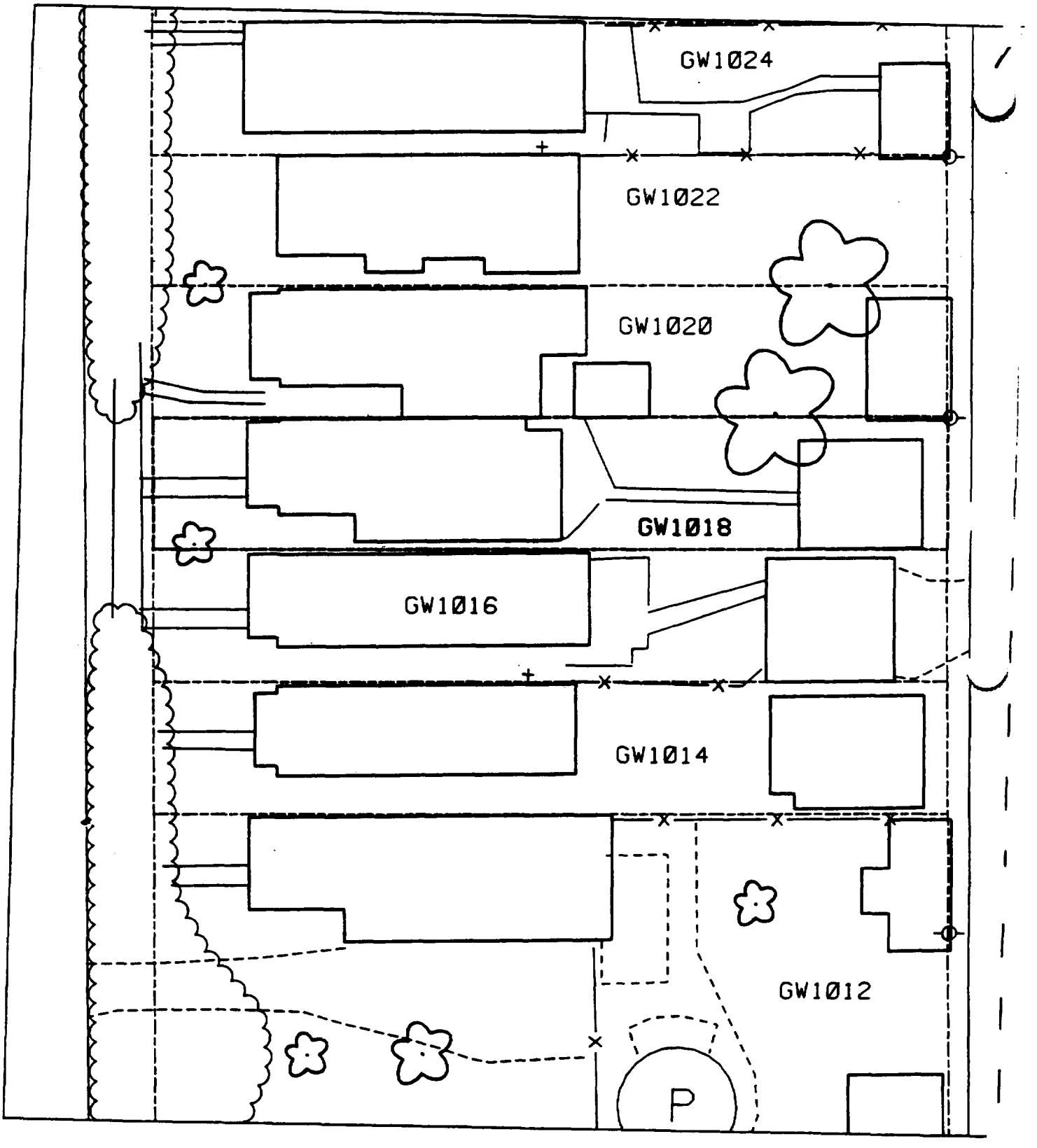
GW1024
GW1022
GW1020
GW1018
GW1016
GW1014
GW1012
P

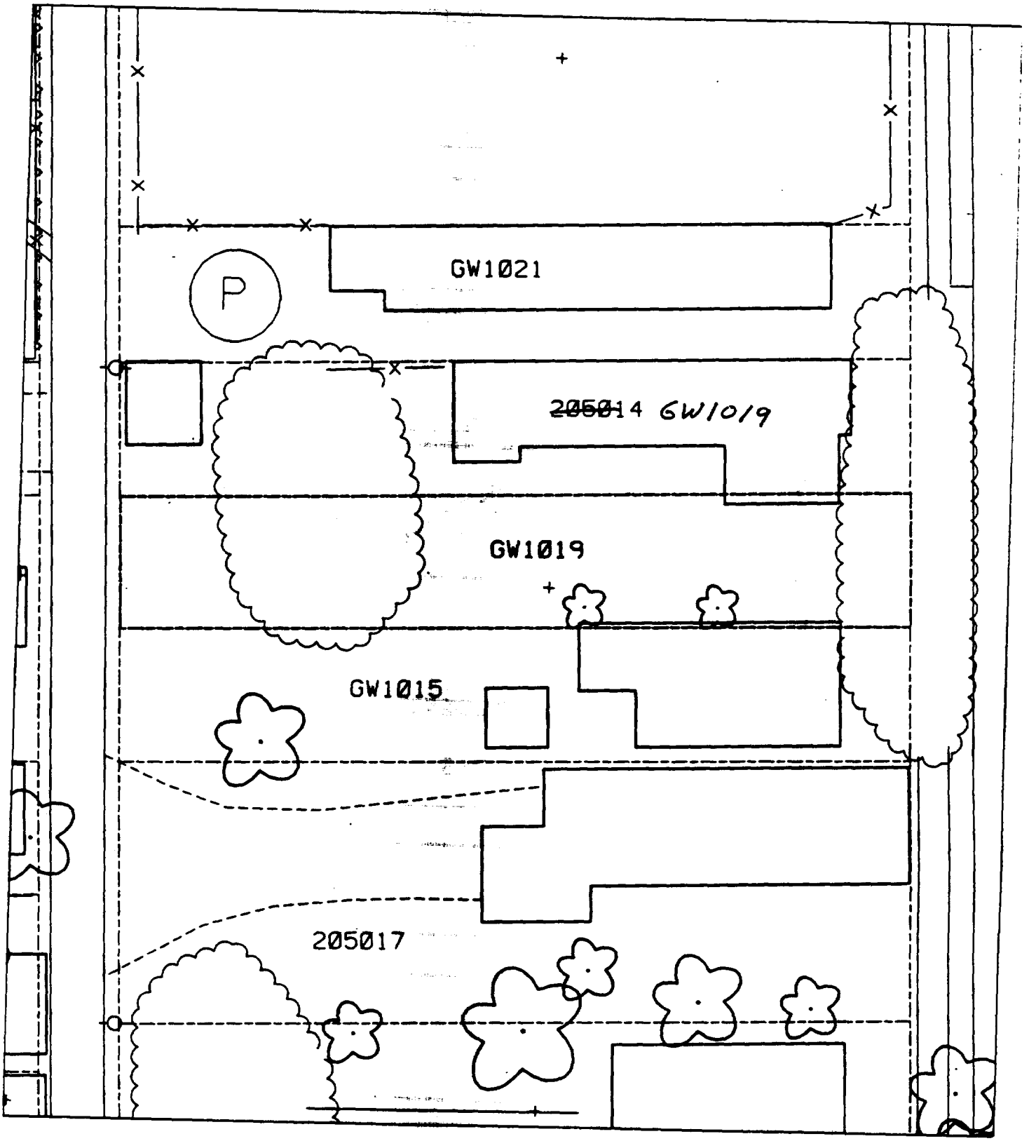
GW1021
P
~~205014~~ GW1019
GW1019
GW1015
205017

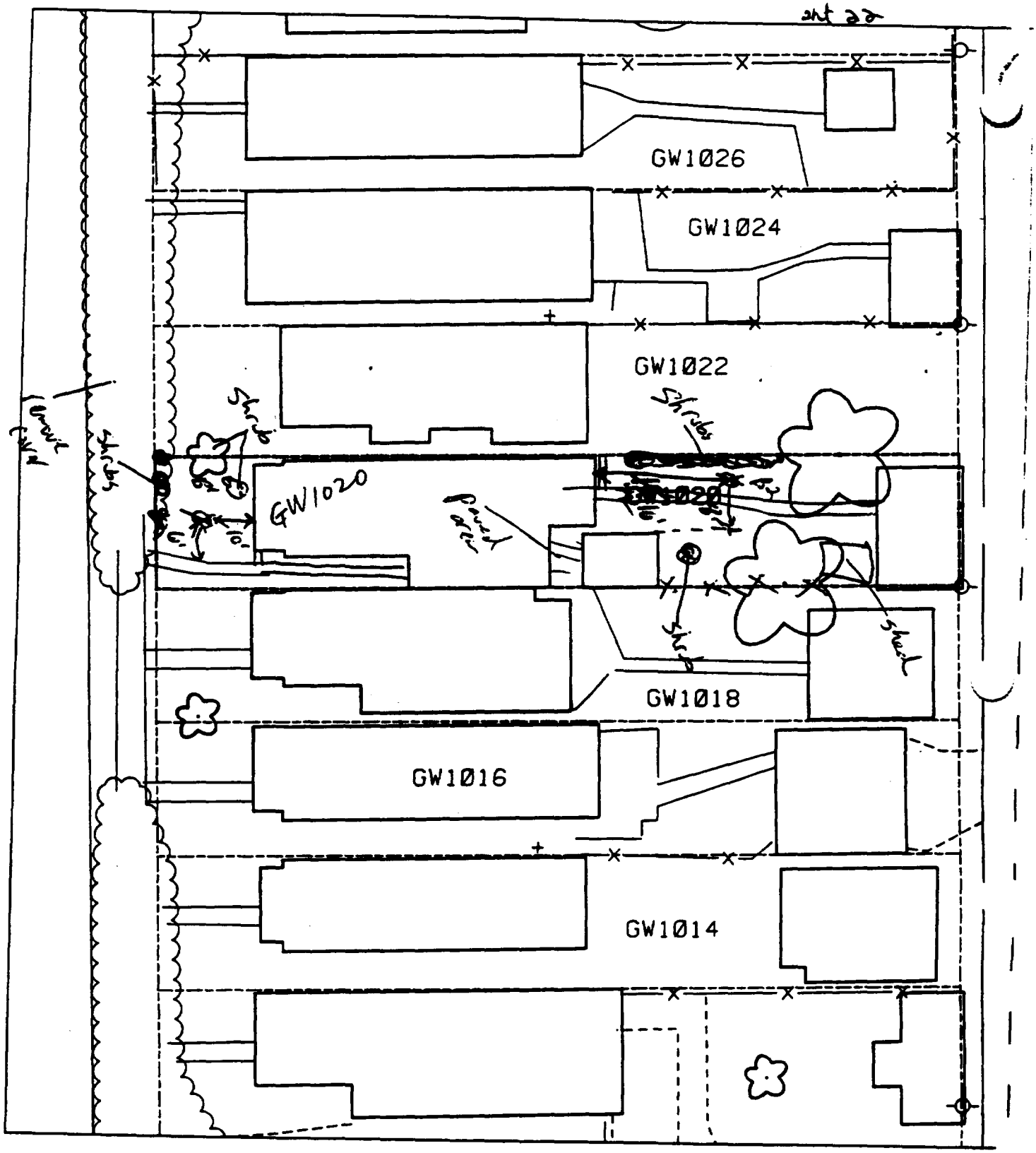

% paved + house 65%

B1 - 10' west of house & 6' north of sidewalk.

B2 - 16' east of house & 8' north of corner of shed.

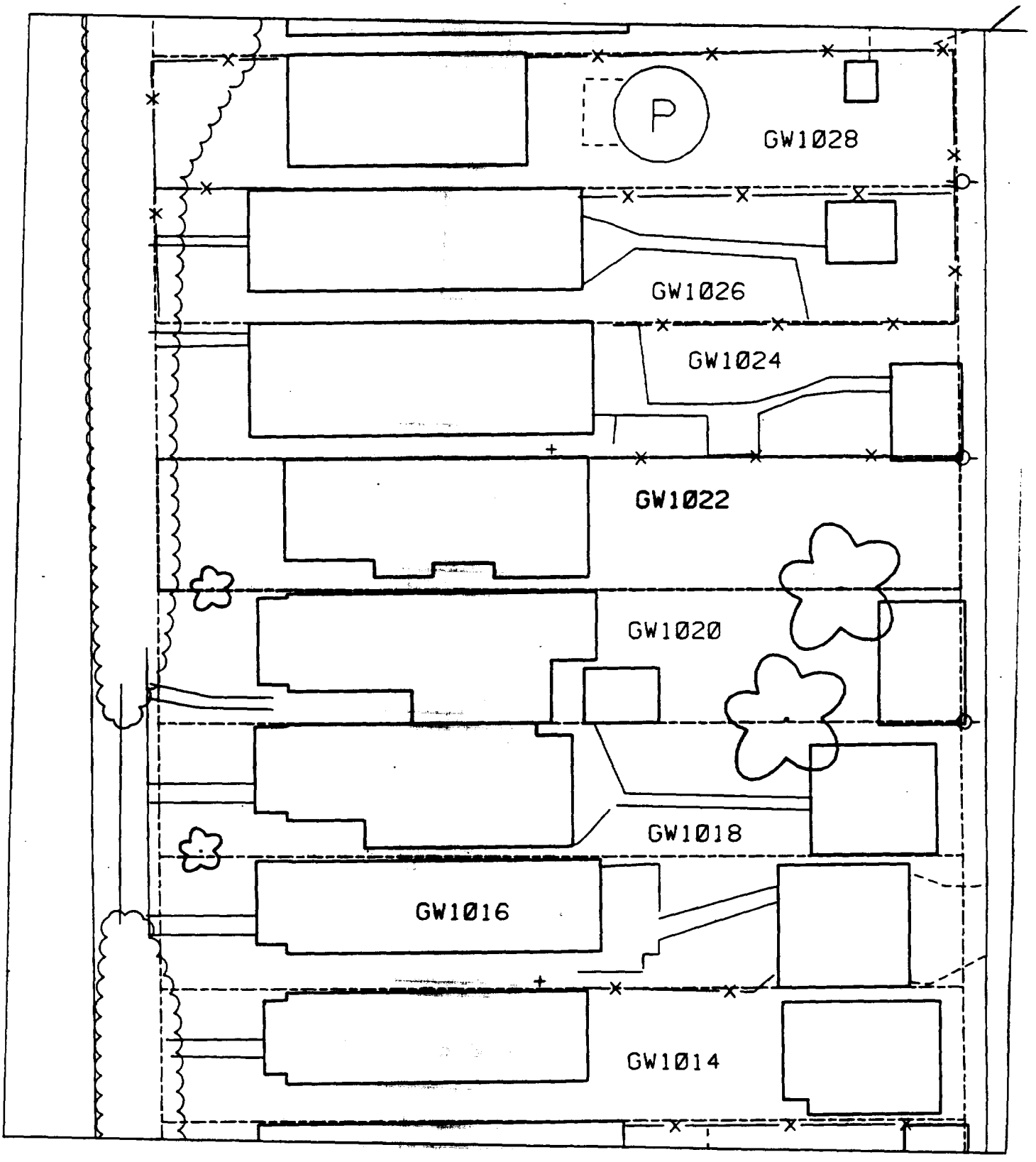
P
GW1028
GW1026
GW1024
GW1022
GW1020
GW1018
GW1016
GW1014

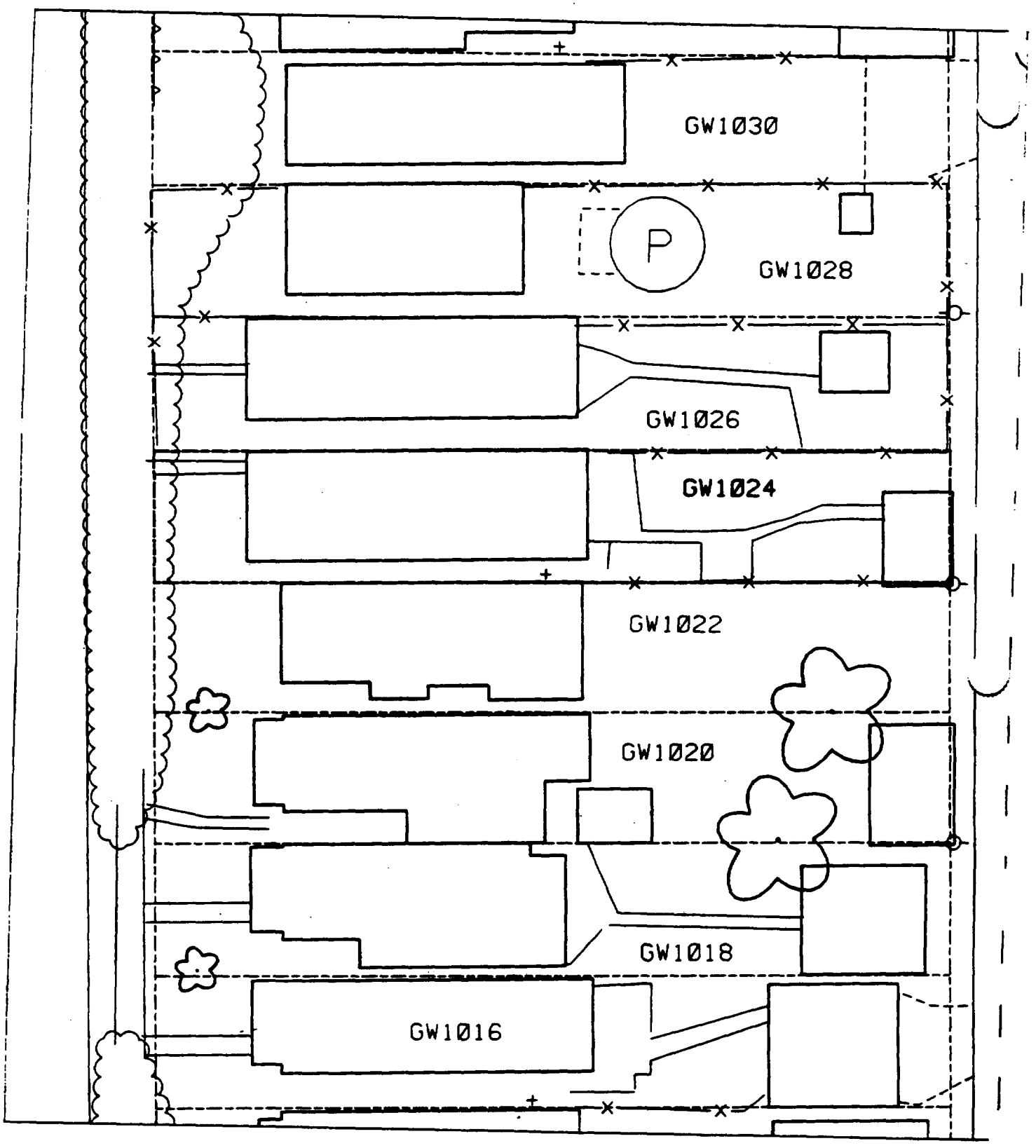
GW1030
P
GW1028
GW1026
GW1024
GW1022
GW1020
GW1018
GW1016

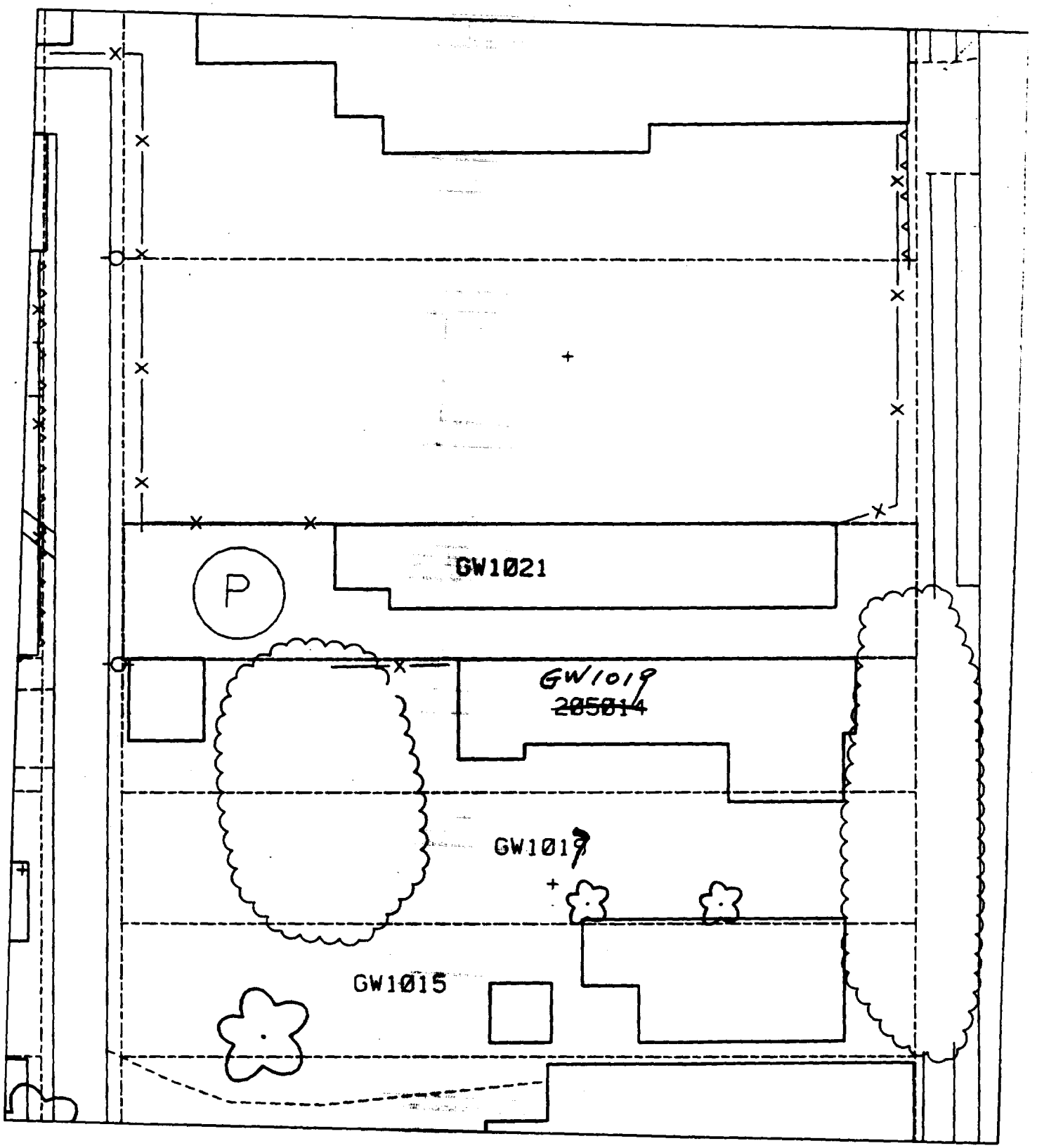
P
GW1021
GW1019
~~205014~~
GW1017
GW1015

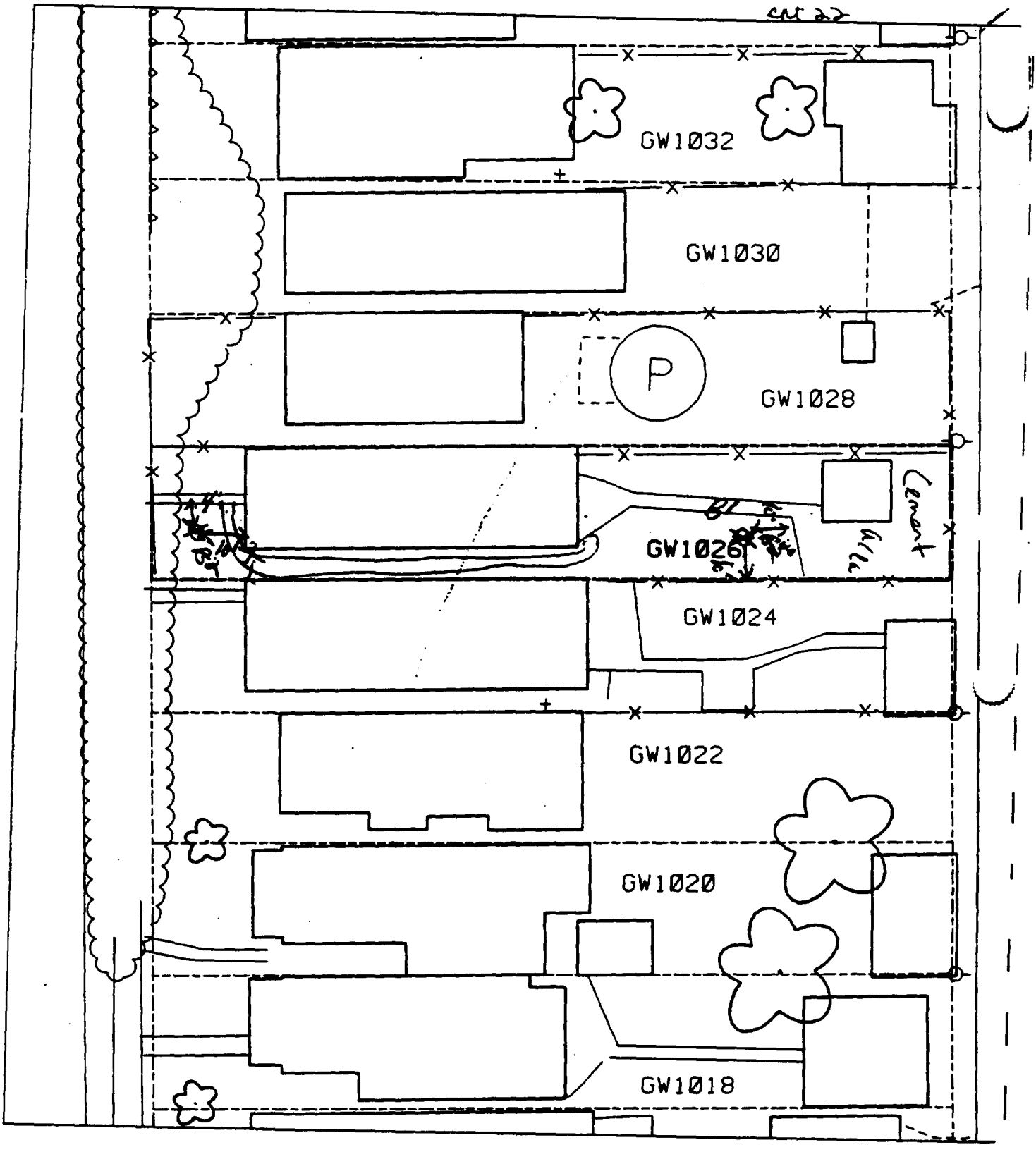

% paved & house ~~85%~~ off

B1 – 10' north of fence & 10' west of cement drive.

B2 – 10' west of house & 4' south of sidewalk.

Att 22

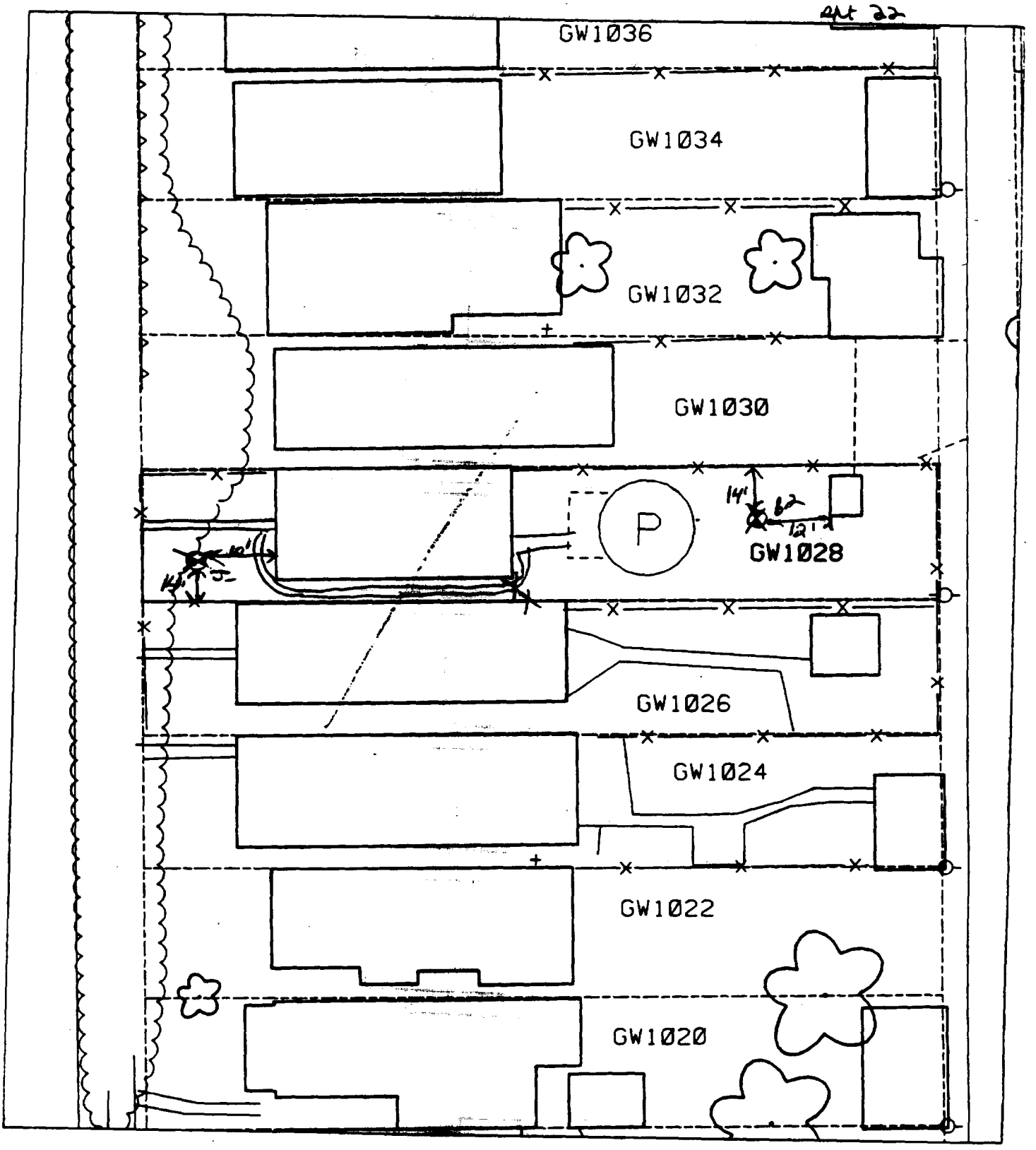

B1 - 10' west of house & 14' north of fence

% paved + house 50%

B2 - 14' south of fence & 12' west of corner of shed.

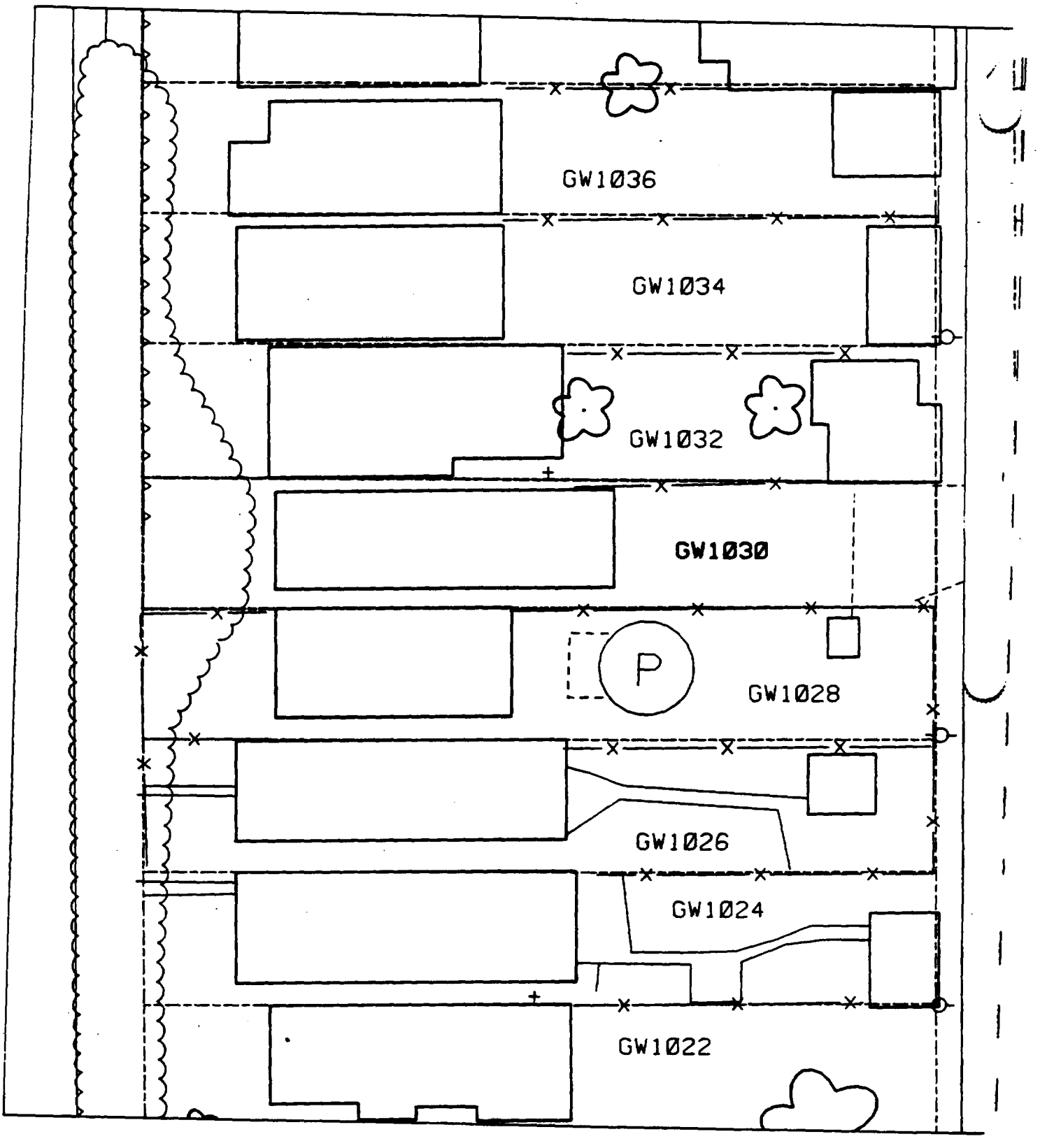
GW1036
GW1034
GW1032
GW1030
P
GW1028
GW1026
GW1024
GW1022

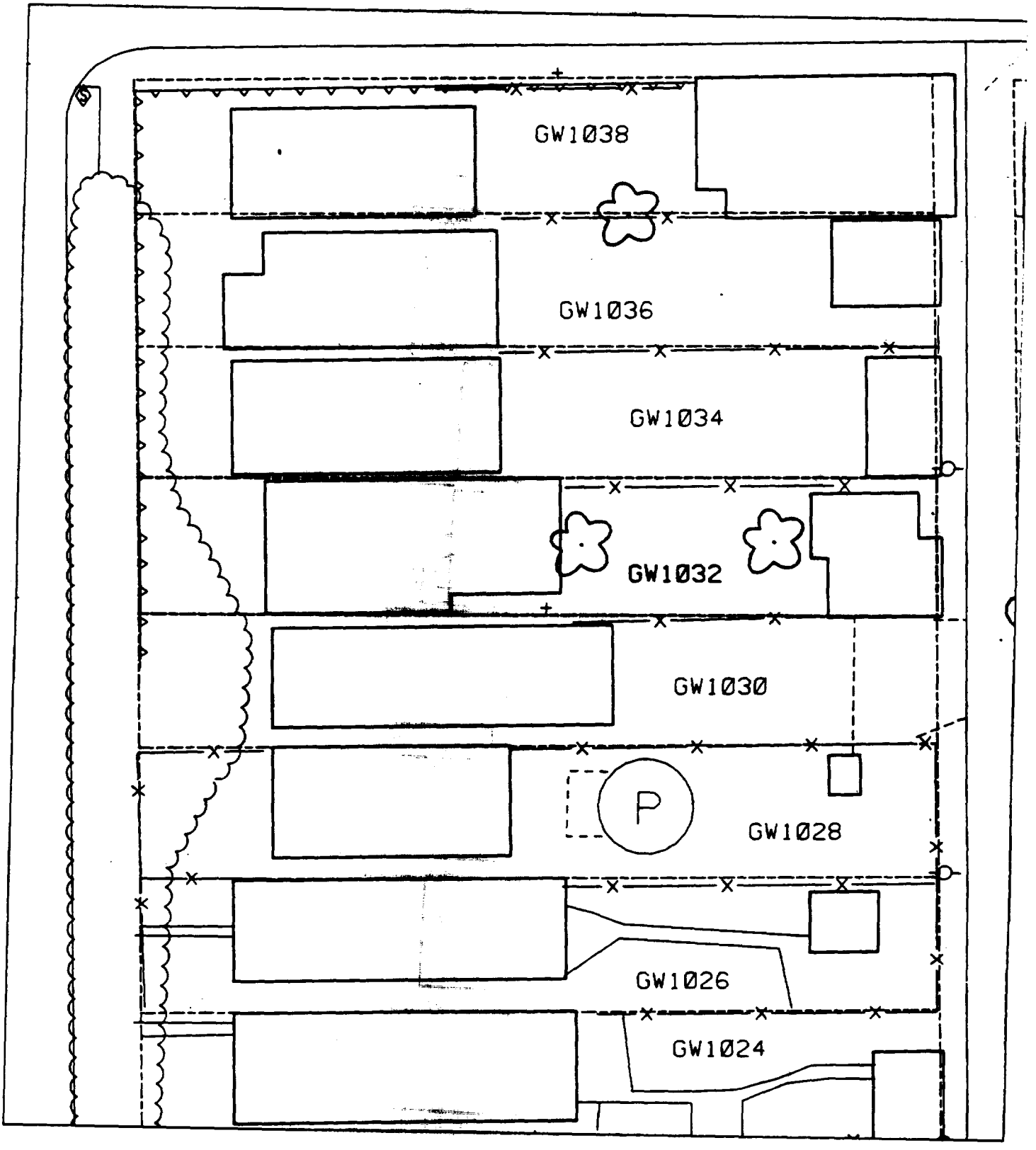
GW1038
GW1036
GW1034
GW1032
GW1030
P
GW1028
GW1026
GW1024

ept 22

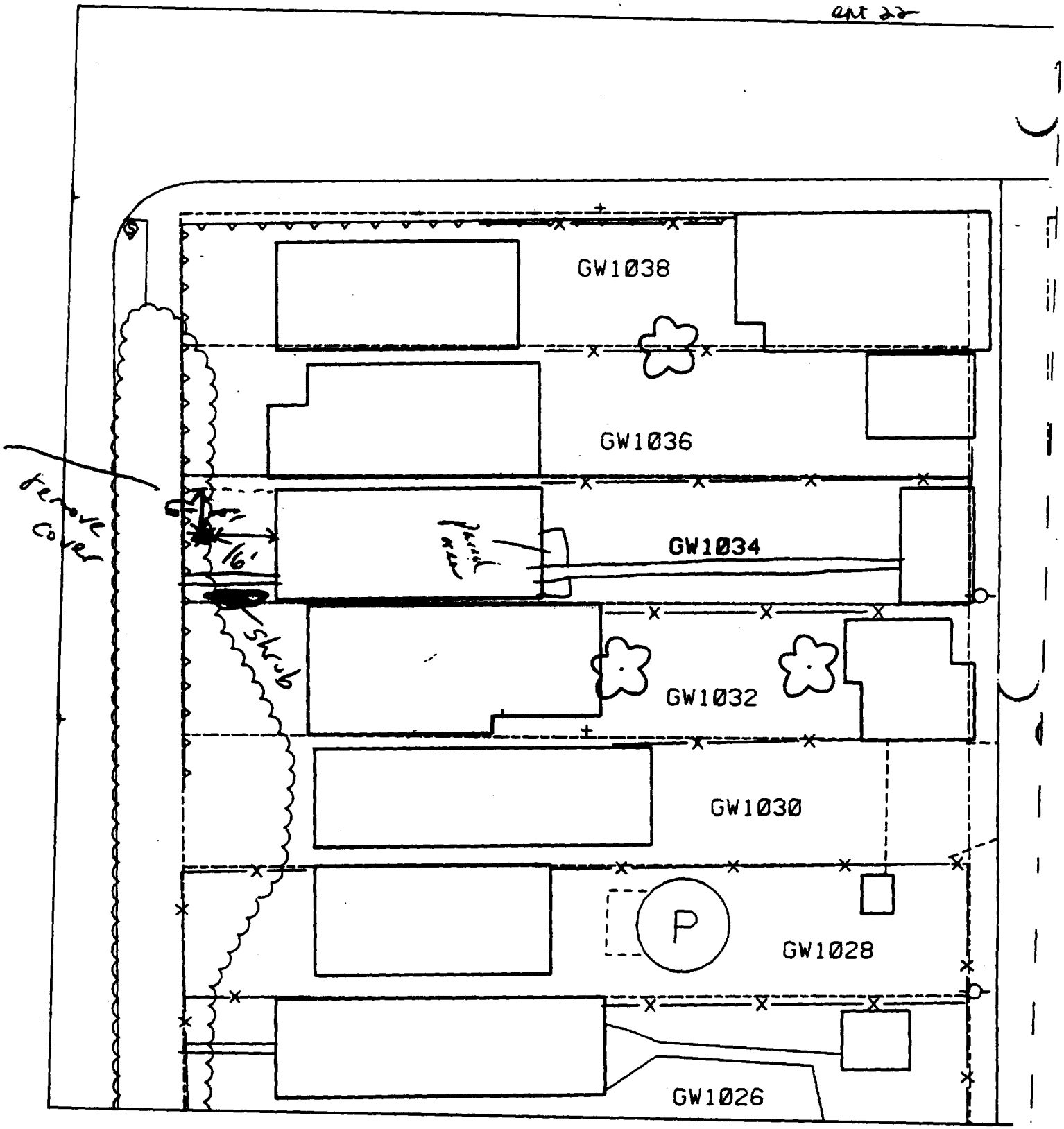

B1 – 16' west of house & 6' south of corner of house. % paved + house 45%

B2 – Unable to sample B2 – backyard unaccessable. Have to go through house to sample. Will not sample.

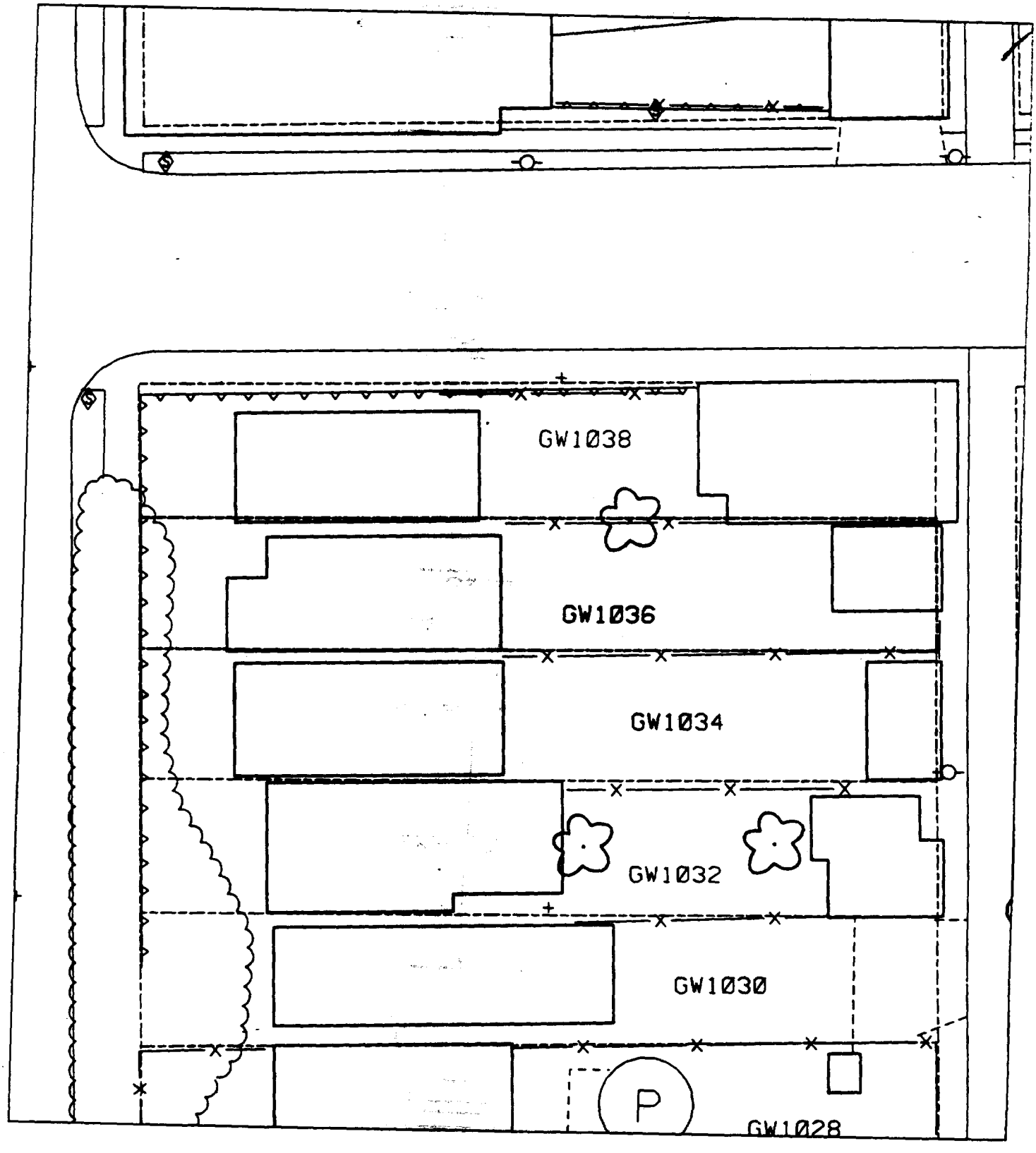
GW1038
GW1036
GW1034
GW1032
GW1030
P
GW1028

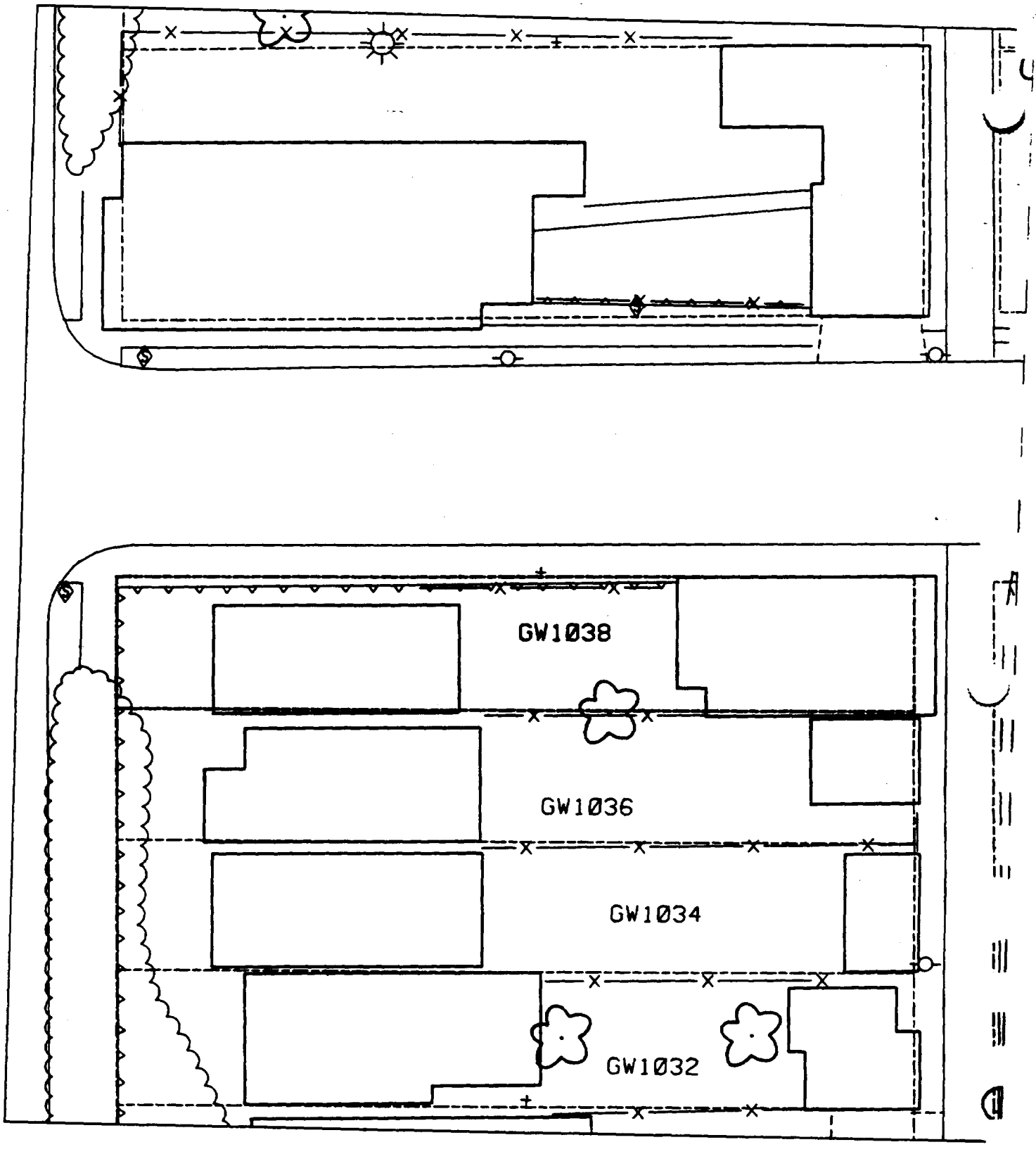
GW1038
GW1036
GW1034
GW1032

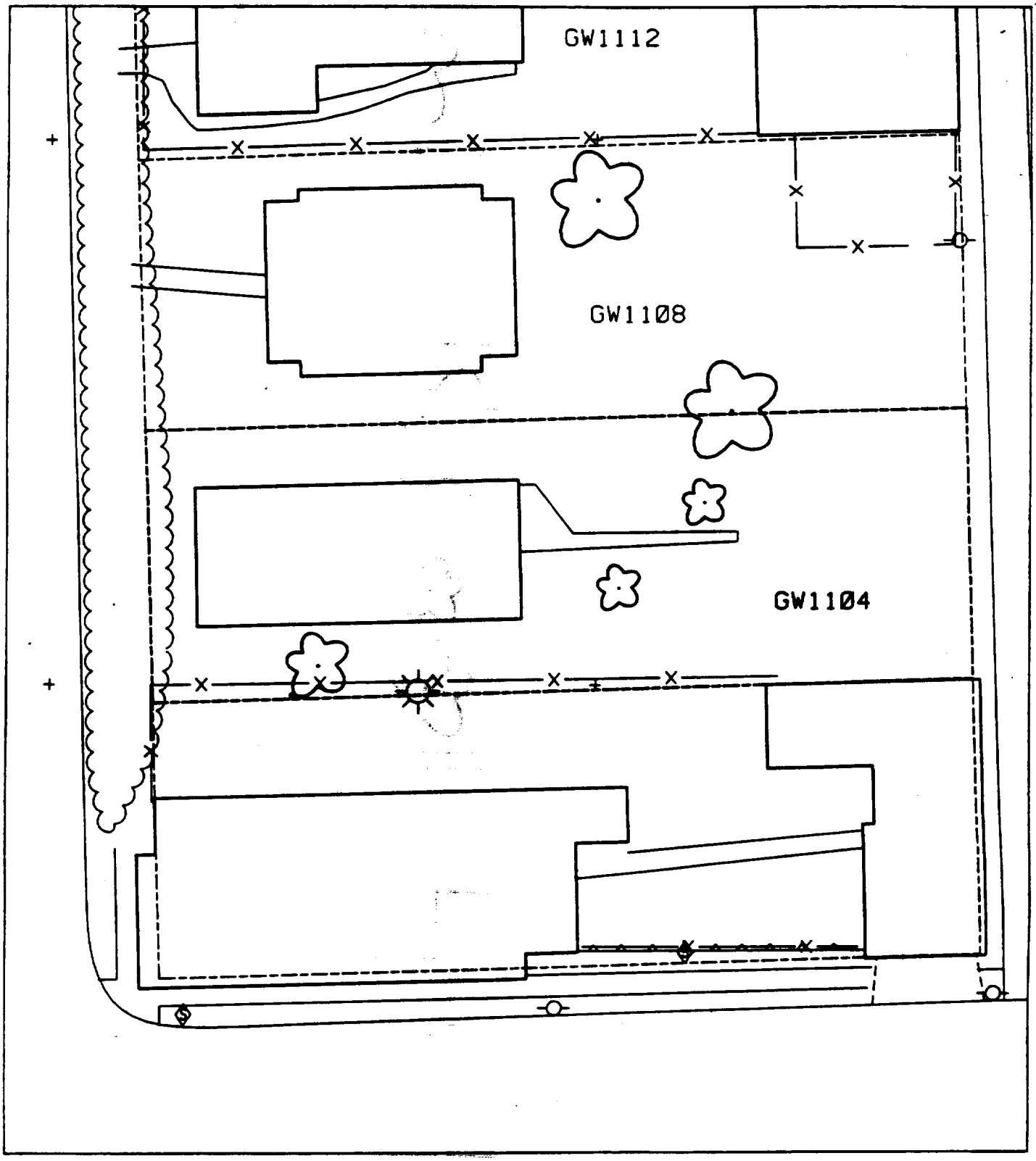
GW1112
GW1108
GW1104

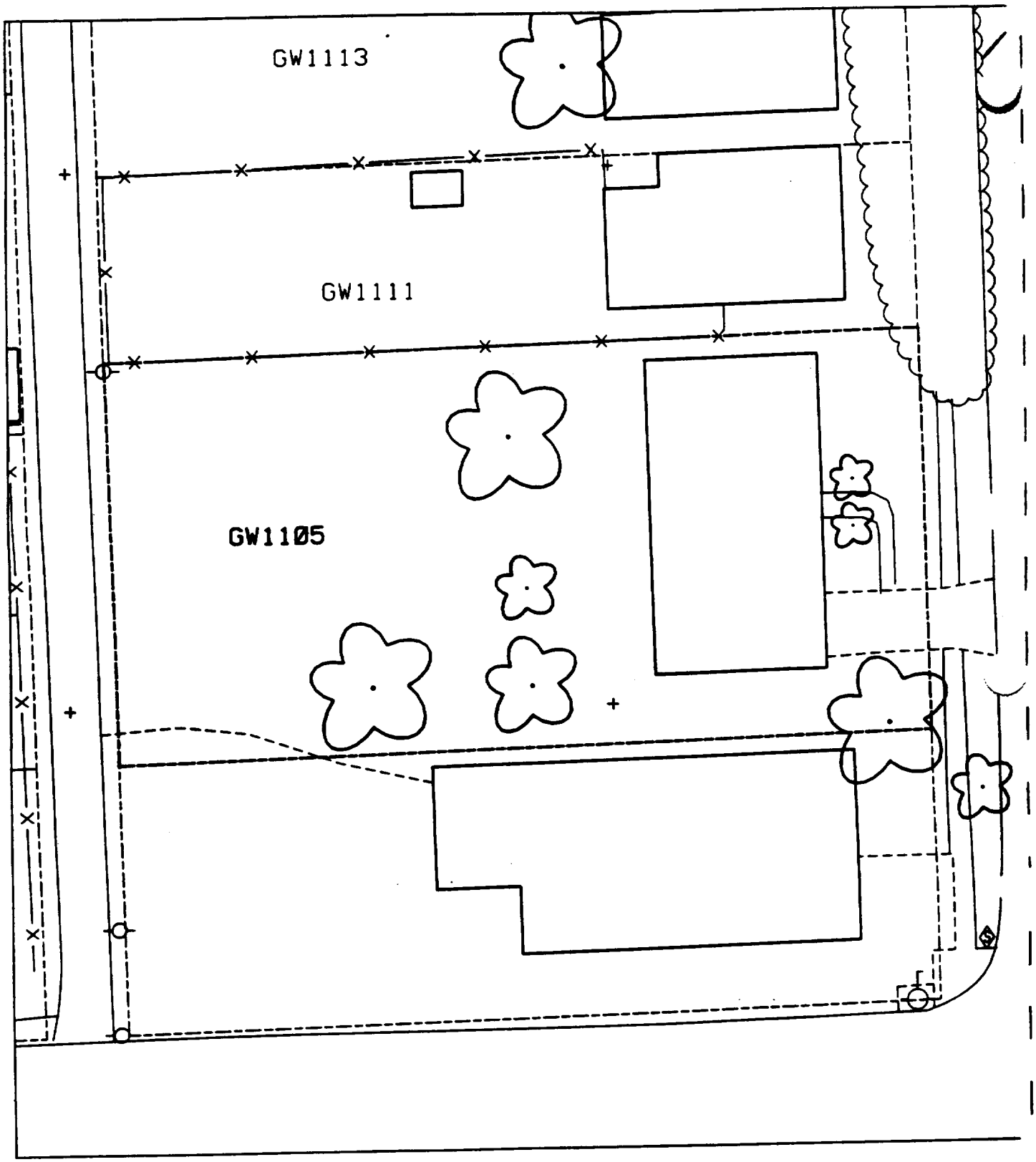
GW1113
GW1111
GW1105

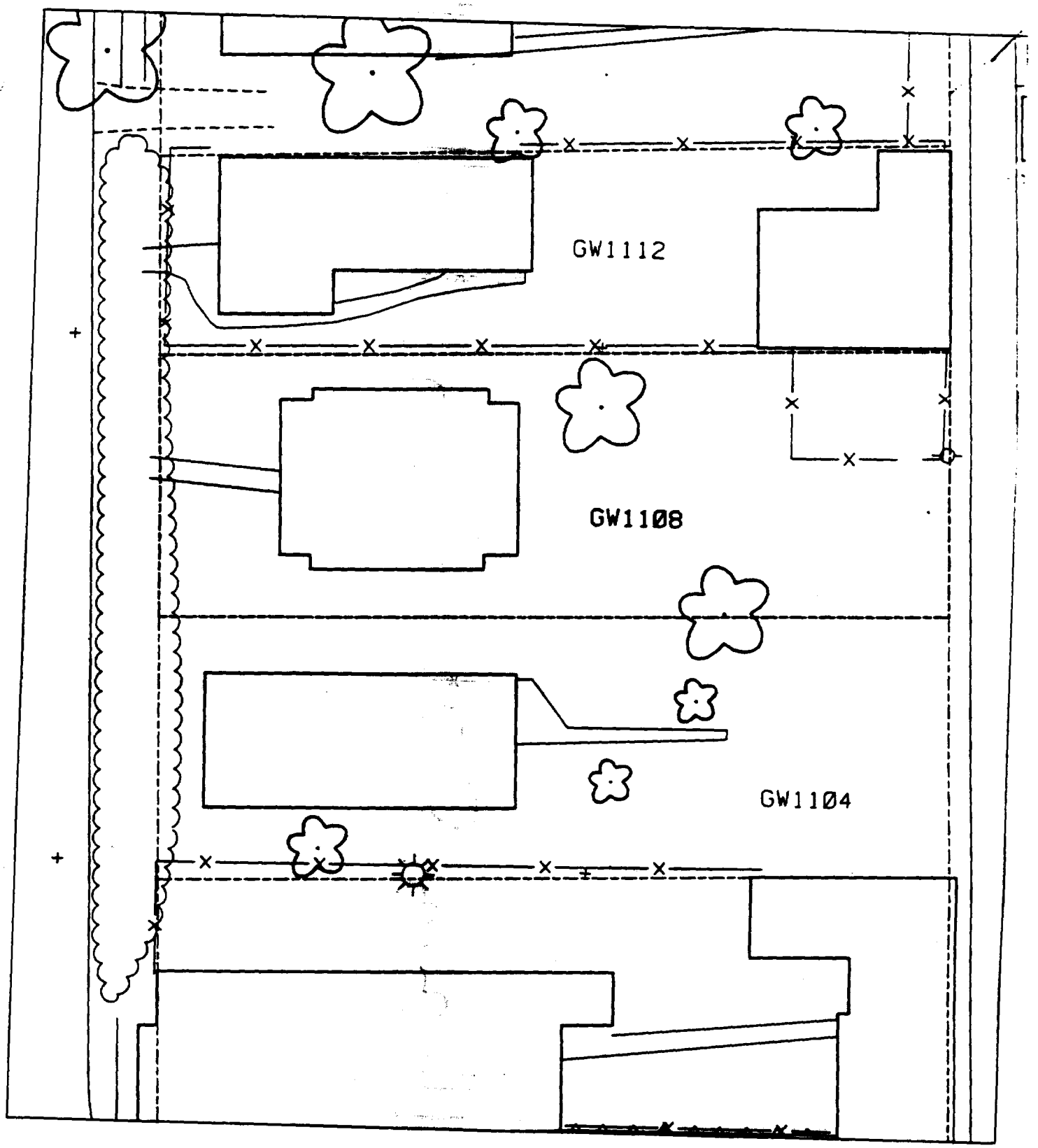
GW1112
GW1108
GW1104

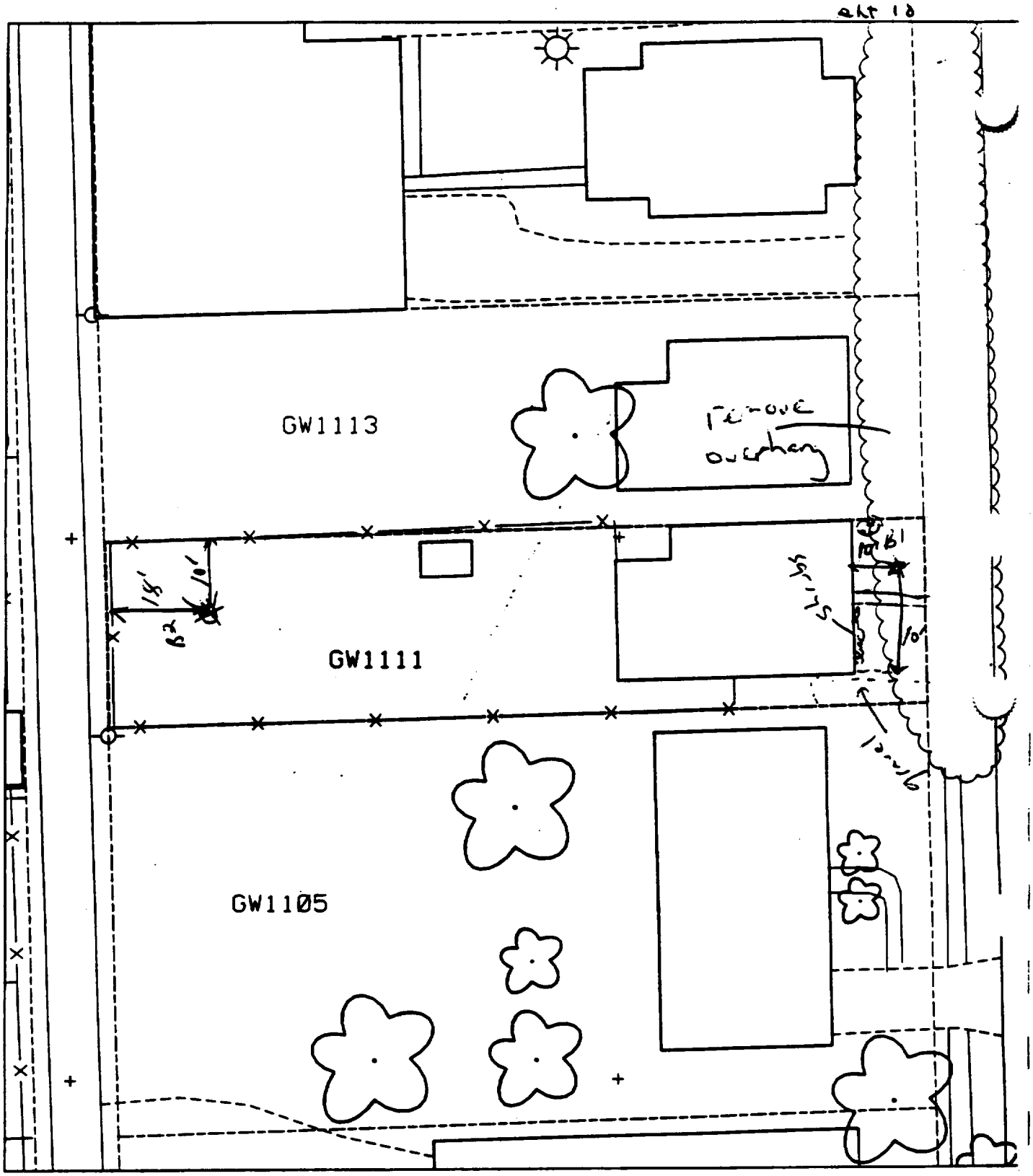

% paved + house 40%

B1 – 10' east of house & 10' north of corner of house

B2 – 15' east of fence & 10' south of fence.

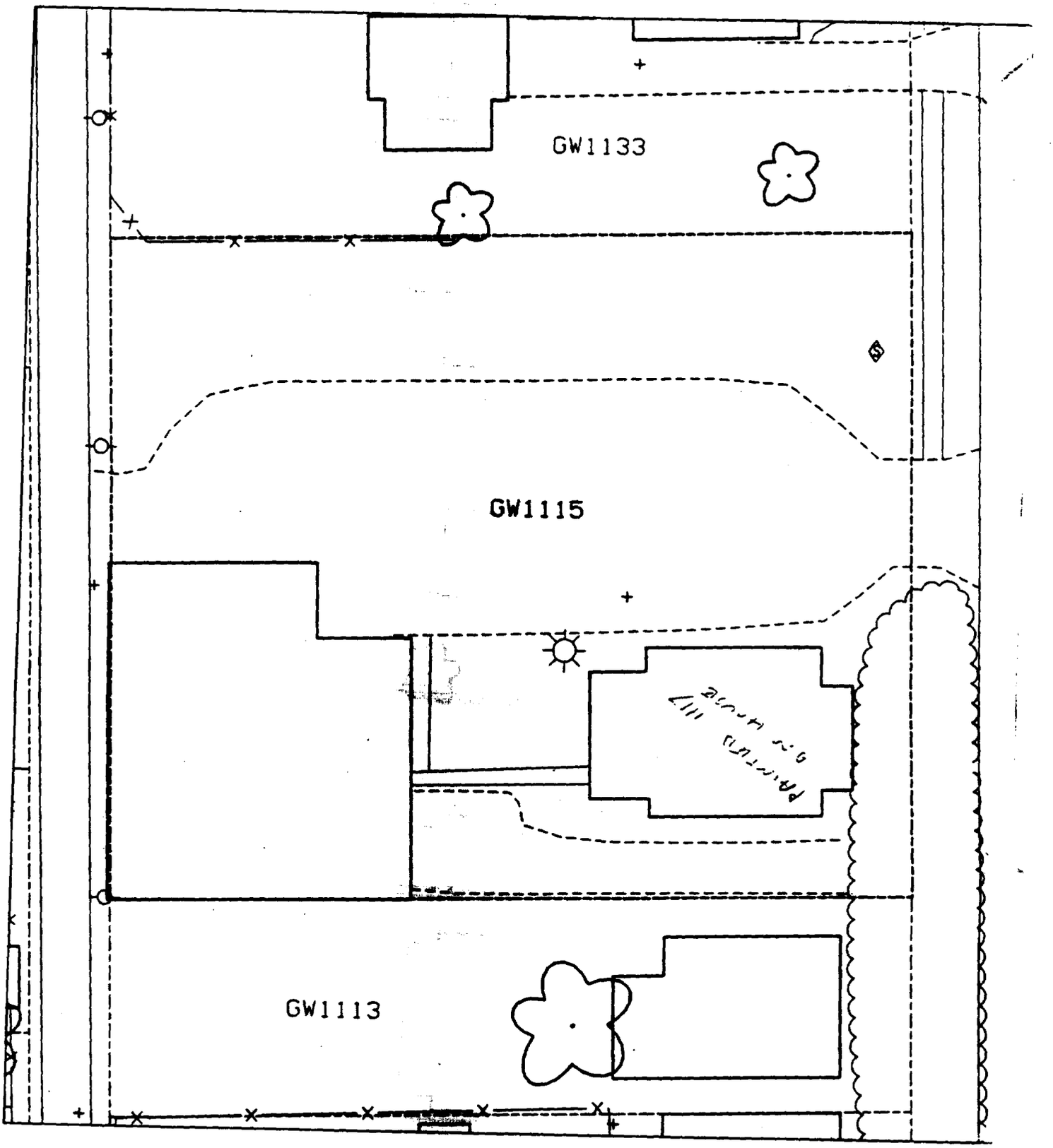
GW1133
GW1115
GW1113

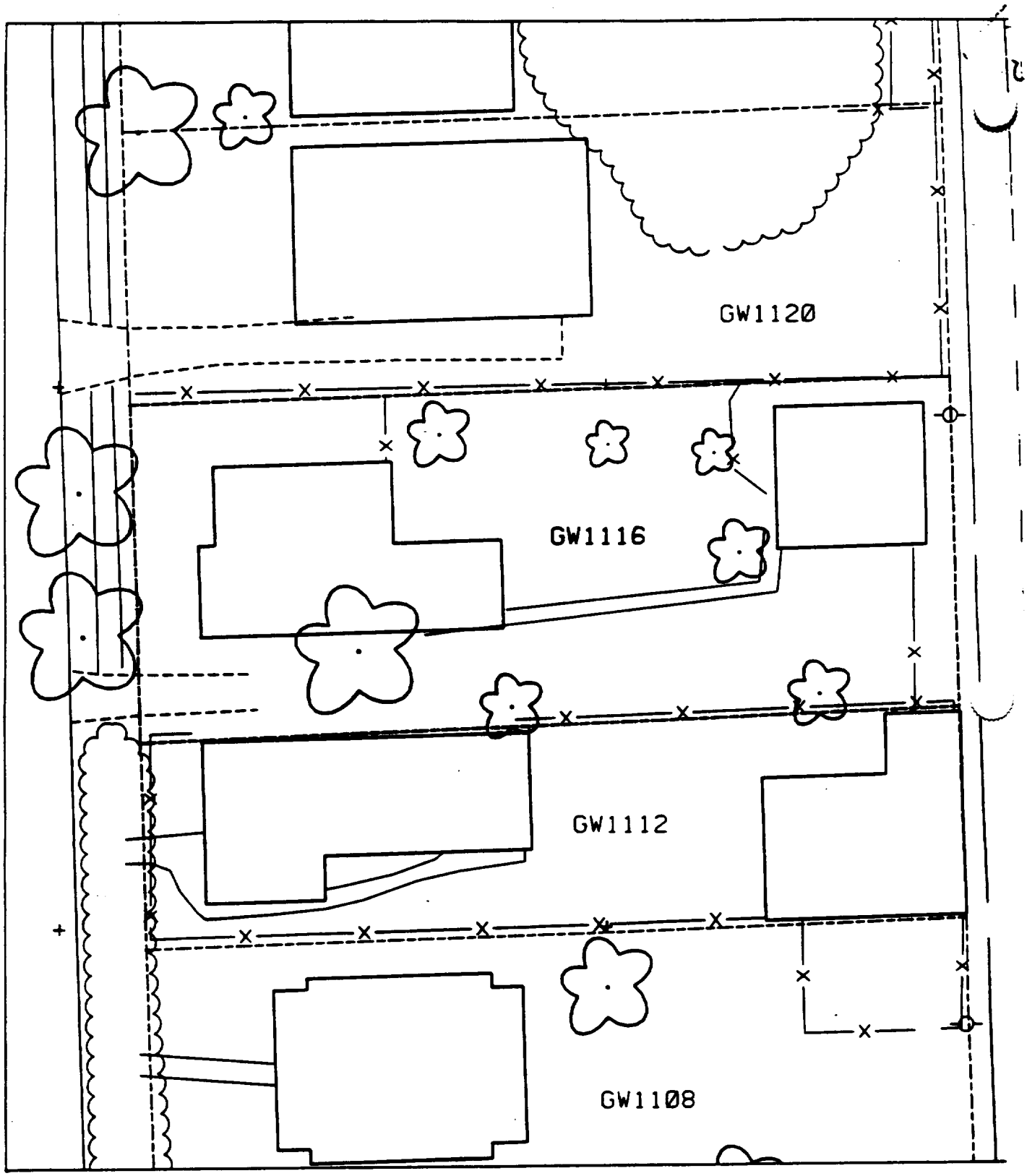
GW1120
GW1116
GW1112
GW1108

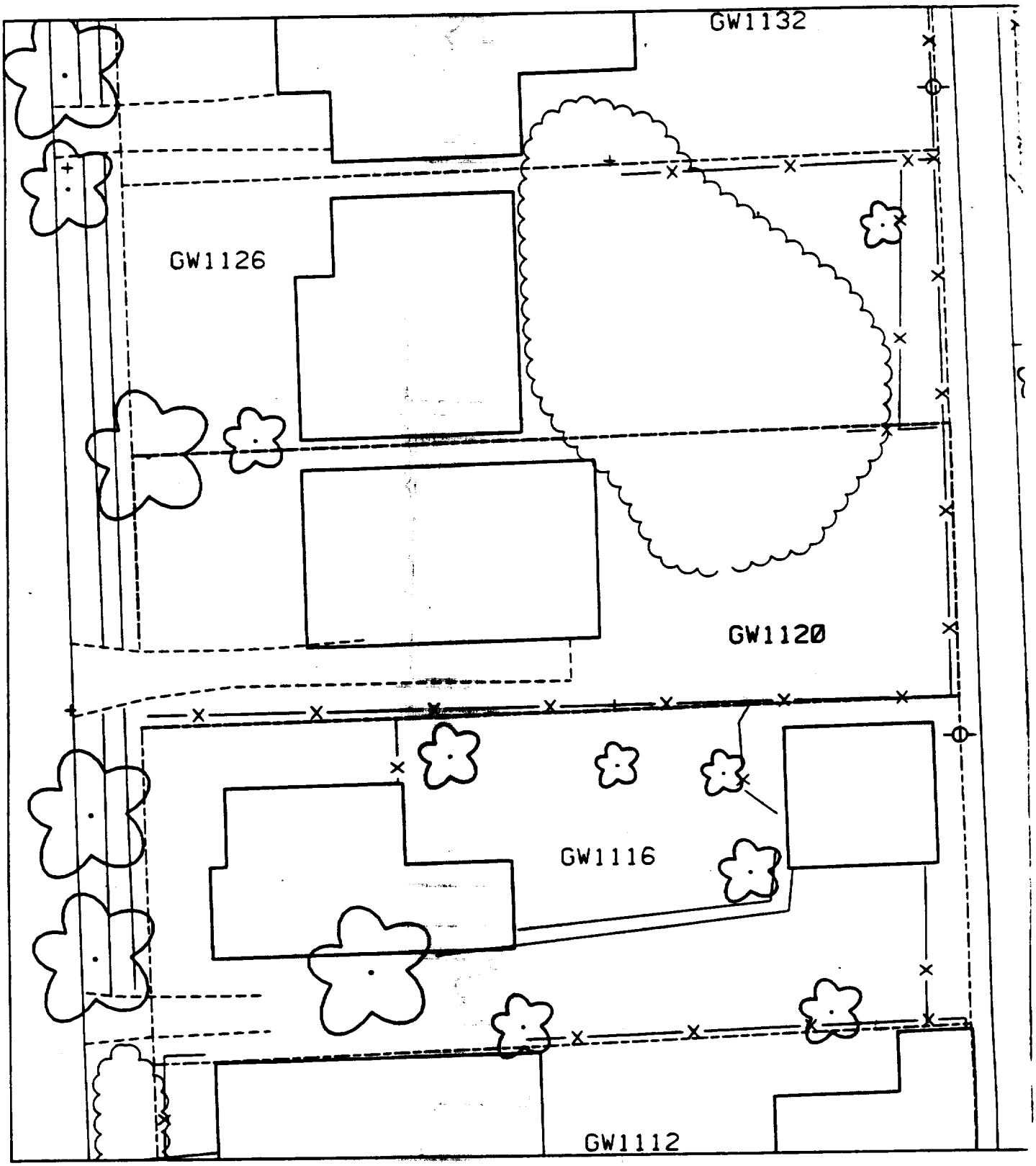
GW1132
GW1126
GW1120
GW1116
GW1112

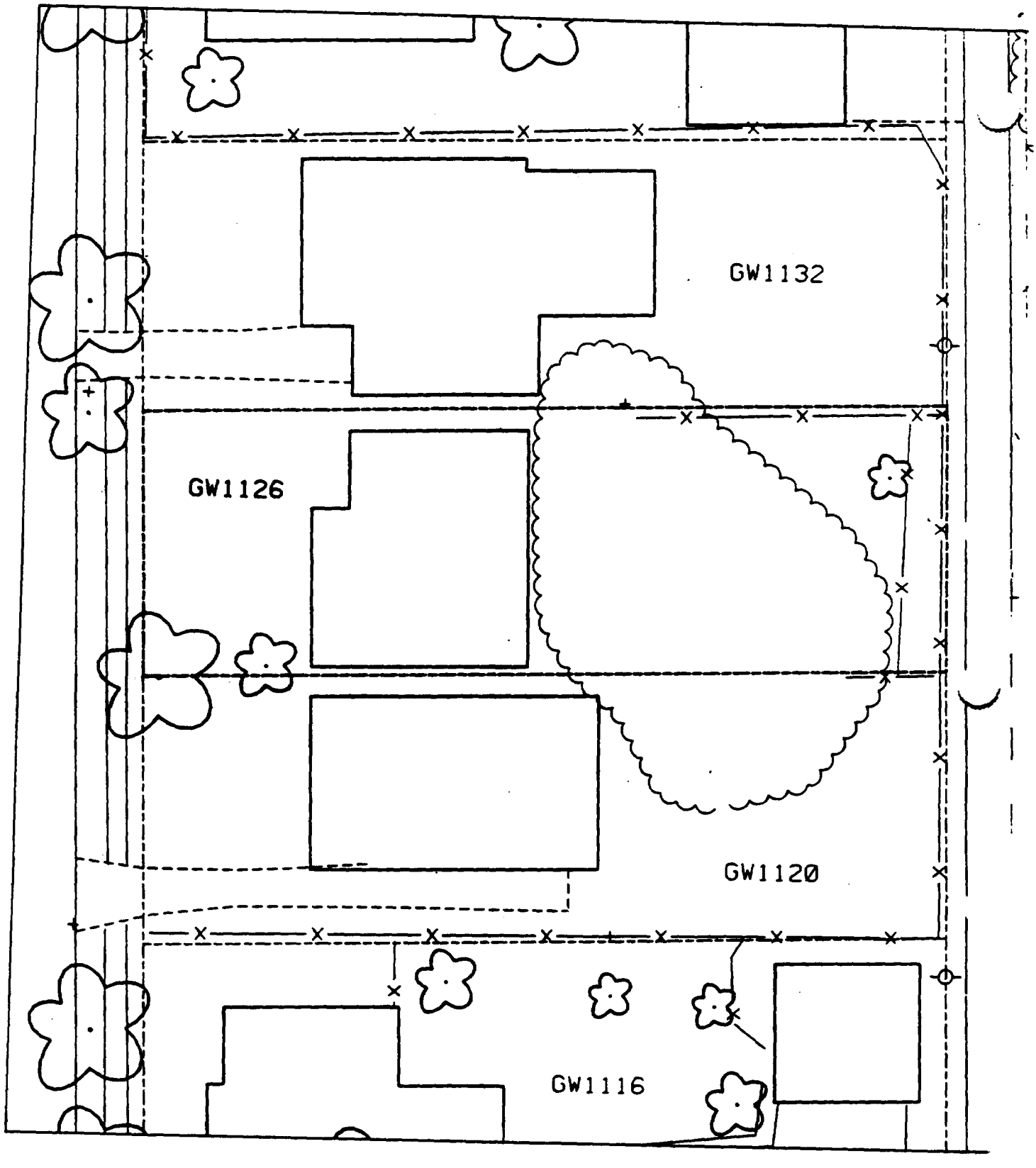
GW1132
GW1126
GW1120
GW1116

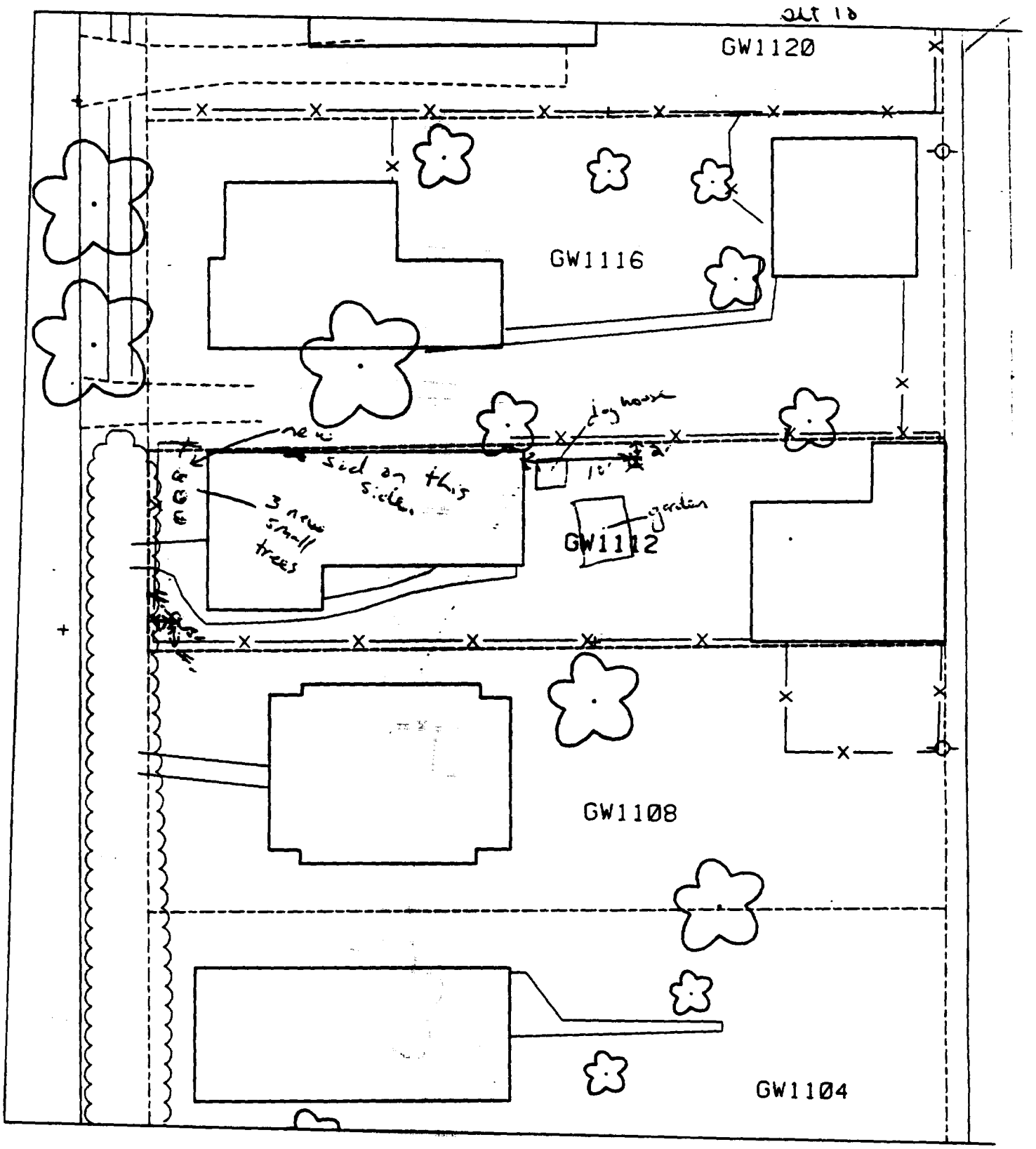

15'- 4' east of fence & 4' north of fence.

15'- 10' east of house & 2' south of fence

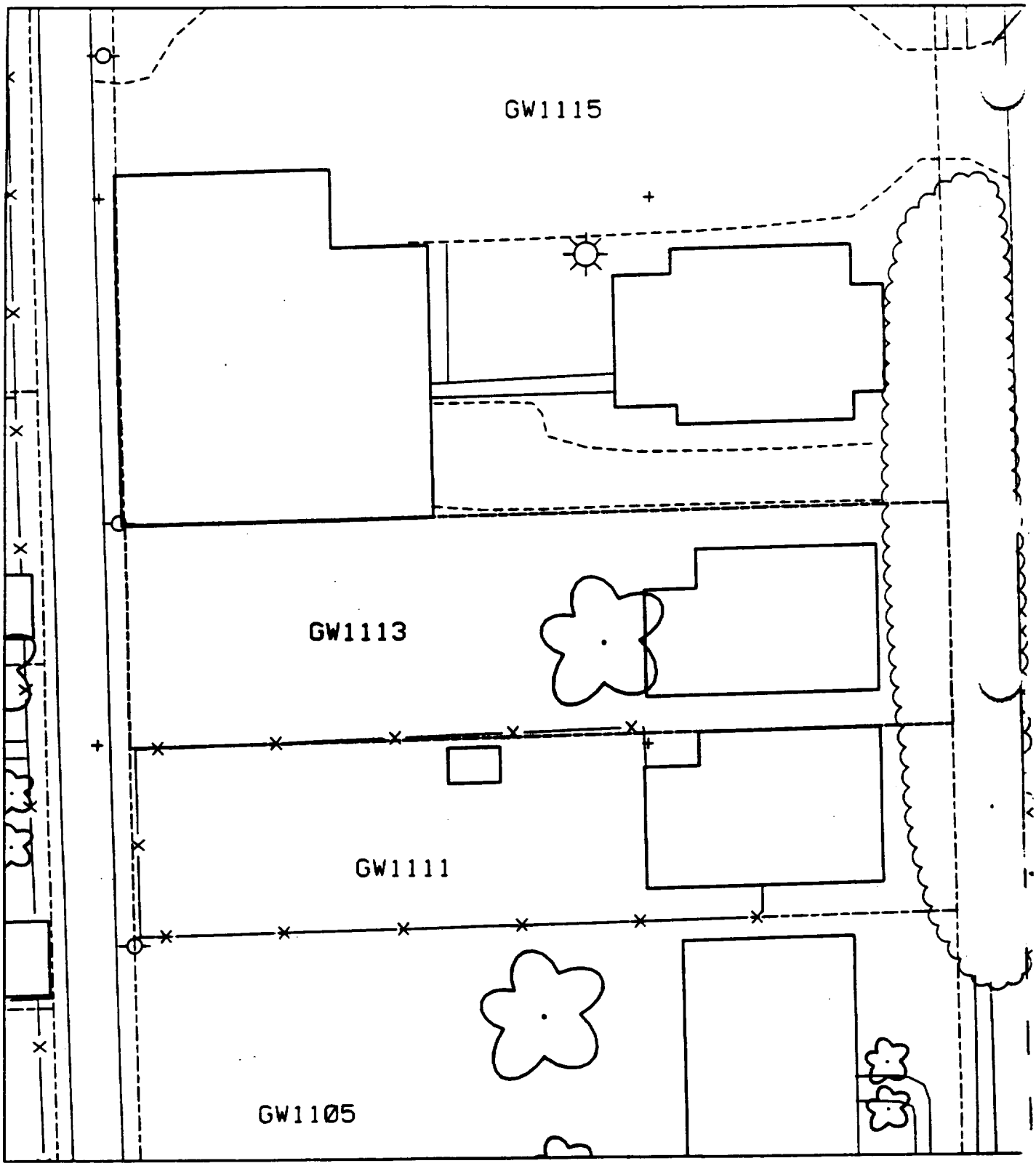
GW1115
GW1113
GW1111
GW1105

UNITED STATES ENVIRONMENTAL PROTECTION AGENCY
REGION 5
77 WEST JACKSON BOULEVARD
CHICAGO, IL 60604-3590

RECOMMENDATIONS TO ELIMINATE LEAD EXPOSURE IN YOUR HOME ARE:

☒ Reduce Exposure to Lead Paint

Lead in paint is common in houses built prior to 1950. It is not a hazard unless it is available as chips or dust which may be ingested or inhaled by young children. Recommendations are:

- Vacuum areas where paint is chipping or flaking carefully and cover the areas with primer, fresh paint or wall paper.
- Replace woodwork that is in poor condition.
- As an interim measure, block access to areas in bad condition by a piece of furniture so children are not able to chew on paint chips.
- Supervise children to prevent chewing on painted windowsills, woodwork or other painted areas.

☒ Reduce Lead Intake from Water

- Before using your water for drinking or cooking, let the water run for at least one minute. Teach children to do the same.
- Do not drink or cook with water from your hot water tap. Hot water is more likely to dissolve lead.
- Substitute bottled drinking water or keep a bottle of flushed water handy for children to drink (option if above not followed).
- Use only lead free solder and flux and new copper plumbing or plastic pipe when repairing water lines.

☒ Reduce Other Indoor Sources of Lead

- Remove older cribs, furniture or toys which may have been painted with lead paint from your home.

Printed on Recycled Paper

- Do not use metal containers, such as pewter or brass pitchers, for food or beverages.

- Do not use old or imported ceramic containers or dishes which may be colored with lead glazes for food.

☒ Protect Your Child from Dust Ingestion - Indoors

- Replace furnace filters often.

- Place a good door mat at the door and teach children to wipe their feet before entering.

- Keep windows closed as much as possible to reduce dust in the house.

- Practice good housekeeping and good hygiene:
  - Vacuum rugs weekly and furniture and drapes often.
  - Damp mop floors with a high phosphate cleaner (such as Spic 'N' Span).
  - Dust furniture with an oiled cloth or damp cloth wetted with a high phosphate cleaner.
  - Wash toddlers hands and toys often.
  - Discourage thumb-sucking.

☒ Protect Your Child from Soil Ingestion - Outdoors

- Limit exposure to dirt:
  - Cover areas of exposed dirt with grass, flowers, mulch or concrete.
  - Wash down very dusty areas with a hose.
  - Discourage children from playing in dirt not covered with grass, gravel or groundcover.
  - Supervise young children to prevent the eating of dirt.

- Practice good hygiene:
  - No eating outdoors.
  - Wash hands frequently.
  - Wash toys that have been taken outdoors.

Printed on Recycled Paper

UNITED STATES ENVIRONMENTAL PROTECTION AGENCY
REGION 5
77 WEST JACKSON BOULEVARD
CHICAGO, IL 60604-3590

☒ Alter Gardening Activities

- Do not dig or turn soil on windy days.
- Do not grow root vegetables (such as carrots) or leafy vegetables (such as lettuce or cabbage).
- Use gloves while gardening. Wash hands and change clothes before preparing food.
- Mulch gardens to keep the dust movement down.
- Wash all home-grown fruits and vegetables well.

☒ Practice Good Nutrition

- Maintain a well balanced diet high in Calcium, Iron and Vitamin C.
  - Foods that are High in Iron:
    - Liver, lean meat
    - Tuna fish (packed in water)
    - Eggs
    - Raisins
    - Spinach and greens
  - Foods that are High in Calcium:
    - Milk and Cheese
    - Cottage cheese and Yogurt
    - Ice Milk
  - Foods that are High in Vitamin C:
    - Fruits and Fruit Juice
    - Bell Peppers and Tomatoes
    - Potatoes, Sweet Potatoes (cooked in their skins)
- Reduce the intake of foods high in fats and oil (these foods make it easier for the body to absorb lead:
  - Foods that should be limited:
    - Butter, oil, lard, margarine
    - Potato Chips, Corn Chips, French Fries
    - Fried Foods (remove skin from chicken and fat from meat)
- Throw away food that falls on the floor.

Printed on Recycled Paper

HOME SURVEY APPOINTMENT LOG SHEET

Resident ID No: AD2140

Resident's Name: [redacted] YEAGER [redacted] JACQUILINE

Address: 2140 ADAMS ST

GRANITE CITY, IL 62040

Phone No(s): Home 451 4783 disconnected ~~work~~ home 877-7243 work 798-3359

Rent (Y,N): N

Apartment Location (floor, in back): _____

Landlord's Name:

Address:

Phone No(s): Home

Access Agreement (Y,N,R-No response): Y

Comments: _____

CONTACT RESIDENT DATA

First Contact: Contact Resident (Y,N): Y Method (T,V,RI): T
Date: 4-17-92 Time: 4:00 pm Made by: cag

2nd Contact: Contact Resident (Y,N): Y Method (T,V,RI): T
Date: 4-17-92 Time: 4:10 Made by: cag

Third Contact: Contact Resident (Y,N): N Method (T,V,RI): T
Date: 5-4-92 Time: 2:00 Made by: cag

4th Contact: Contact Resident (Y,N): Y Method (T,V,RI): T
Date: 5-5-92 Time: 11:48 Made by: cag

APPOINTMENT SCHEDULING

Appointment Date: 4-28-92 Day: TUES Time: 5:30 NO SHOW
Survey Team: #1 Made by: cag

Missed Appointment Date: 5-6-92 Day: WED Time: 5:30
Survey Team: #1 Made by: cag

Special Instructions for Inspectors: _____

HOME INSPECTION SURVEY FORM

Appointment Time: ~~92/04/28~~ 92/5/6 CFP 17:30
Actual Start Time: 17:45
Residence ID: AD2140
Team No.: 01

HOUSEHOLD MEMBER PERSONAL INFORMATION

Name of Respondent: JACQUILINE YEAGER

Phone number: (Home) 877 7243 (Work) 798 3359

Address: 2140 ADAMS ST
GRANITE CITY, IL 62040

Please Correct: _____

Do you rent? N

If **Yes**, please list landlord's name, address, and telephone number.

Landlord's name:

Address:

Phone:

How long have you lived in house: _____ 0-5 years
✓ 5-10 years _____ 10-20 years _____ 20 or more

Number of people living in house: Adults 1 Children 2

Other Comments: _____

Inspectors Signatures: (1) [signature]
Date: 5/6/92 Time: 17:55
(2) [signature]
Date: 5/6/92 Time: 17:55

AD2140	Living Room	Kitchen/ Dining	Bed #1	Bed #2	~~Bed #3~~	Bath #1	~~Bath #2~~	Utility/ Basement
PAINT CONDITION - INTERIOR	C	C, W	C	C		C		W
N/A (Wallpaper, etc.)	PANEL CARPET	TILE	PANEL CARPET	PANEL CARPET		TILE		CONCRETE WOOD TILE
Date Last Stripped	NO	NO	NO	NO		NO		NO
Date Last Painted	90	90	90	90		90		?
Paint Good	✓		✓	✓		✓		
Paint Weathered		✓						✓
Paint Minor Peeling/Chipping	0%	0%	0%	0%		0%		0%
Paint Major Peeling/Chipping	0%	0%	0%	0%		0%		50%
POTENTIAL FOR LEAD PIPES	NO	YES	NO	NO		YES		YES
Plumbing Renovations - Yes/No		YES				YES		YES
If Yes? Where?		THROUGHOUT				THROUGHOUT		THROUGHOUT
When Completed?		86				86		86
Lead Pipes - Yes								
Lead Pipes - Probable								
Lead Pipes - No		✓				✓		✓
Soldering/Joints - Yes								
Soldering/Joints - Probable								
Soldering/Joints - No		✓				✓		✓

Dust Conditions for Overall House

_____ No Dust _____ Light Dust ✓ Heavy Dust _____ Extreme Dust and Dirt

6 YRS OLD

Condition of Furniture: _____ New ✓ Slightly Worn _____ Worn

Condition of Carpeting: _____ New ✓ Slightly Worn _____ Worn

HOME INSPECTION SURVEY FORM

Appointment Time: 92/04/28 17:30
Actual Start Time: _____
Residence ID: **AD2140**
Team No.: 01

HOUSEHOLD MEMBER PERSONAL INFORMATION

Name of Respondent: **JACQUILINEYEAGER**

Phone number: (Home) 877 7243 (Work) 798 3359

Address: **2140 ADAMS ST**
GRANITE CITY, IL 62040

Please Correct: _____

_____

Do you rent? N

If **Yes**, please list landlord's name, address, and telephone number.

Landlord's name:

Address:

Phone:

How long have you lived in house: _____ 0-5 years
_____ 5-10 years _____ 10-20 years _____ 20 or more

Number of people living in house: Adults Children

Other Comments: No Show

_____

_____

Inspectors Signatures: (1) [signature]
Date: 4/28/92 Time: 1830
(2) [signature]
Date: 4-28-92 Time: 1830

DETAIL REPORT OF RESPONDENTS' ANSWERS MATCHING A QUERY
Mon May 18 08:10:29 1992

---------- SECTION A ----------

1	ResIdNbr	AD2140	2	Lastname	YEAGER
3	Firstname	JACQUILINE	4	Tel_Nbr	877-7243
5	Wk_Tel	798-3359	6	Street_Address	2140_ADAMS_ST
7	City_Zip	GRANITE_CITY,_IL__62040	8	Rent	No

---------- SECTION B ----------

1	Ll_Name1	-	2	Ll_Name2	-
3	Ll_Tel	-	4	Ll_Address	-
5	Ll_City	-			

---------- SECTION C ----------

1	AcssAgree	Yes	2	LetterSent	Yes
3	LetterDate	92/04/12			

---------- SECTION D ----------

1	ResLoc				

---------- SECTION E ----------

	Method1	Tele	2	MethDate1	92/04/17
3	MethTime1	16:00	4	MethMadeby1	CAG
5	Contacted1	Yes			

---------- SECTION F ----------

1	Method2	Tele	2	MethDate2	92/04/17
3	MethTime2	16:10	4	MethMadeby2	CAG
5	Contacted2	Yes			

---------- SECTION G ----------

1	Method3	Tele	2	MethDate3	92/05/04
3	MethTime3	14:00	4	MethMadeby3	CAG
5	Contacted3	No			

---------- SECTION H ----------

1	Method4	Tele	2	MethDate4	92/05/05
3	MethTime4	11:48	4	MethMadeby4	CAG
5	Contacted4	Yes			

---------- SECTION I ----------

1	Method5		2	MethDate5	-
	MethTime5	-	4	MethMadeby5	-
5	Contacted5				

---------- SECTION J ----------

1	TeamNbr1	01	2	AppSchDate1	92/04/28
3	AppSchDay1	TUE	4	AppSchTime1	17:30
5	AppSchMadeby1	CAG	6	SpecInst1	NONE
7	SurveyCmp1	No			

---------- SECTION K ----------

1	TeamNbr2	01	2	AppSchDate2	92/05/06
3	AppSchDay2	WED	4	AppSchTime2	17:30
5	AppSchMadeby2	CAG	6	SpecInst2	NONE
7	SurveyCmp2	Yes			