77613

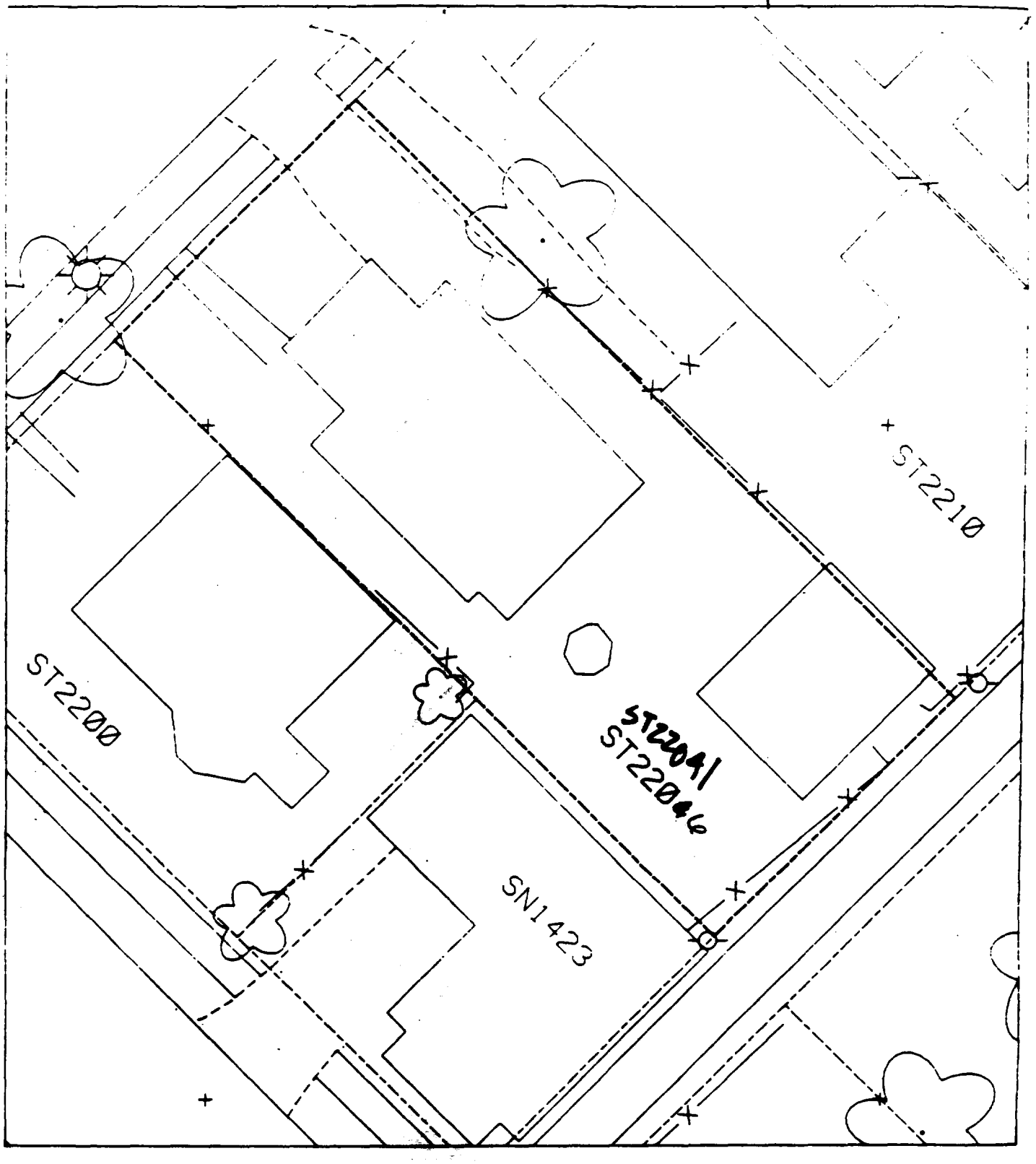

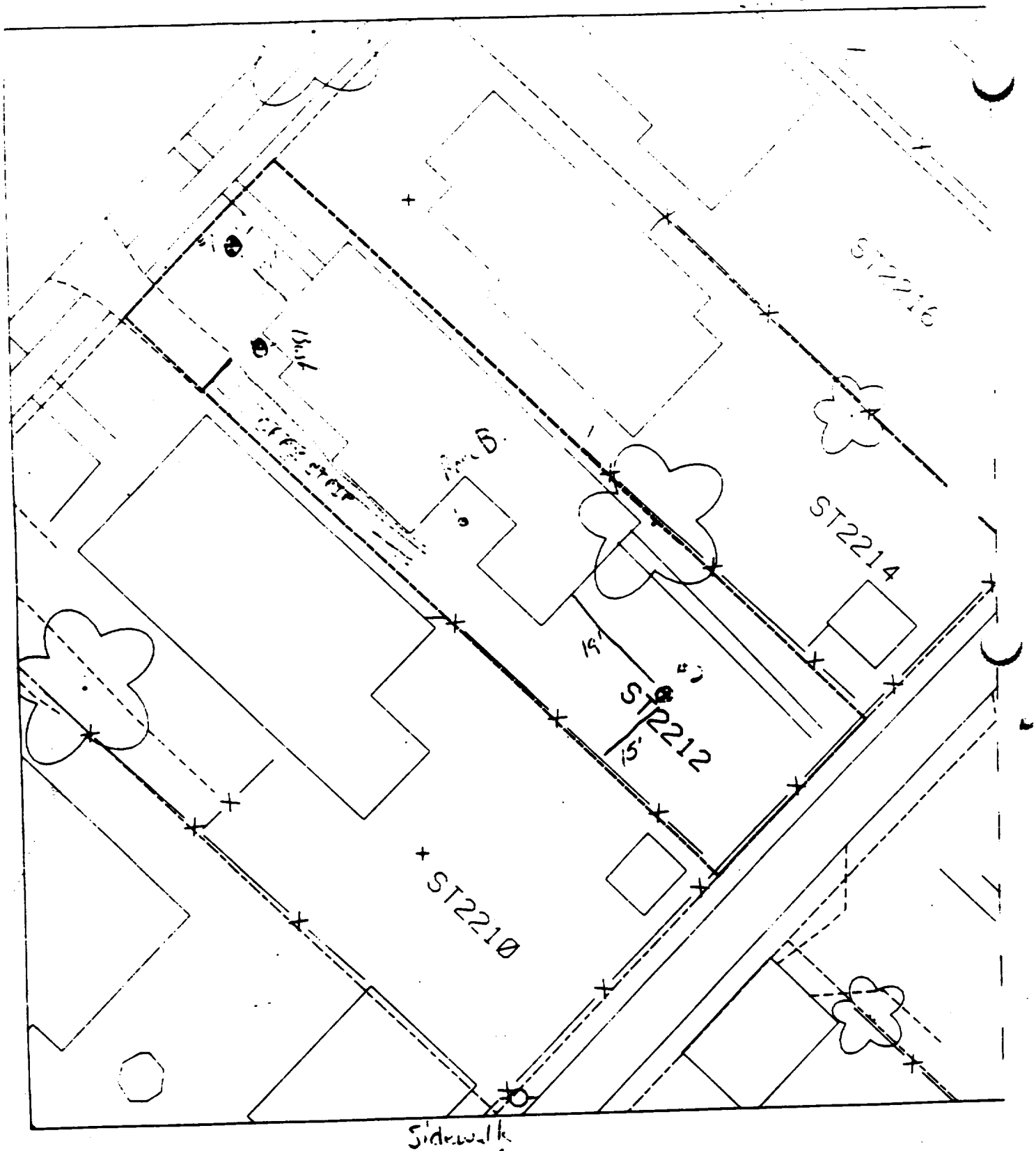

B1 - 6 ft SW of ~~house~~ off, 14 ft NW of House

B2 - 19 ft SE of House 15 ft NE of Fence

50 % Paid to Date

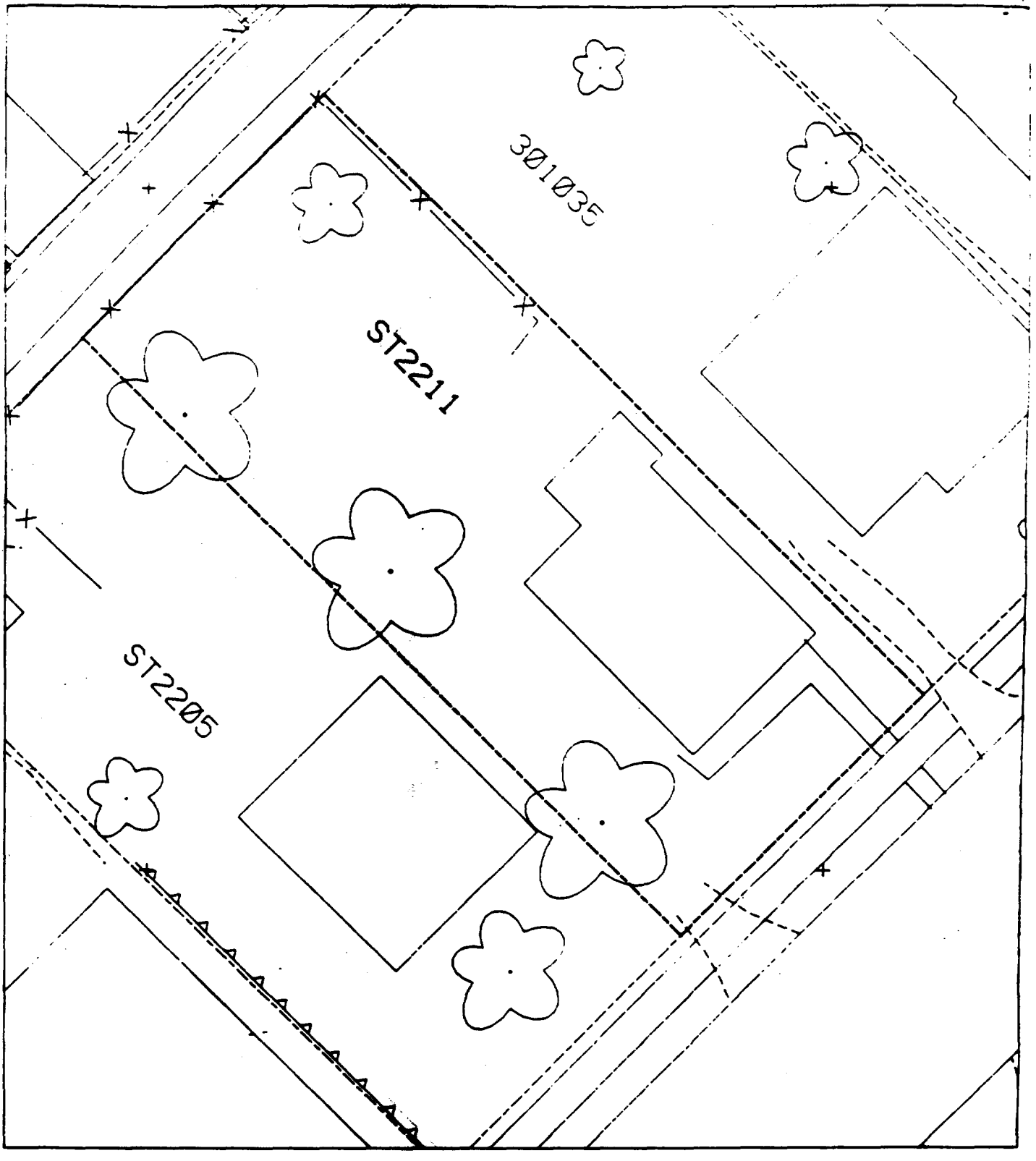
301035
ST2211
ST2205

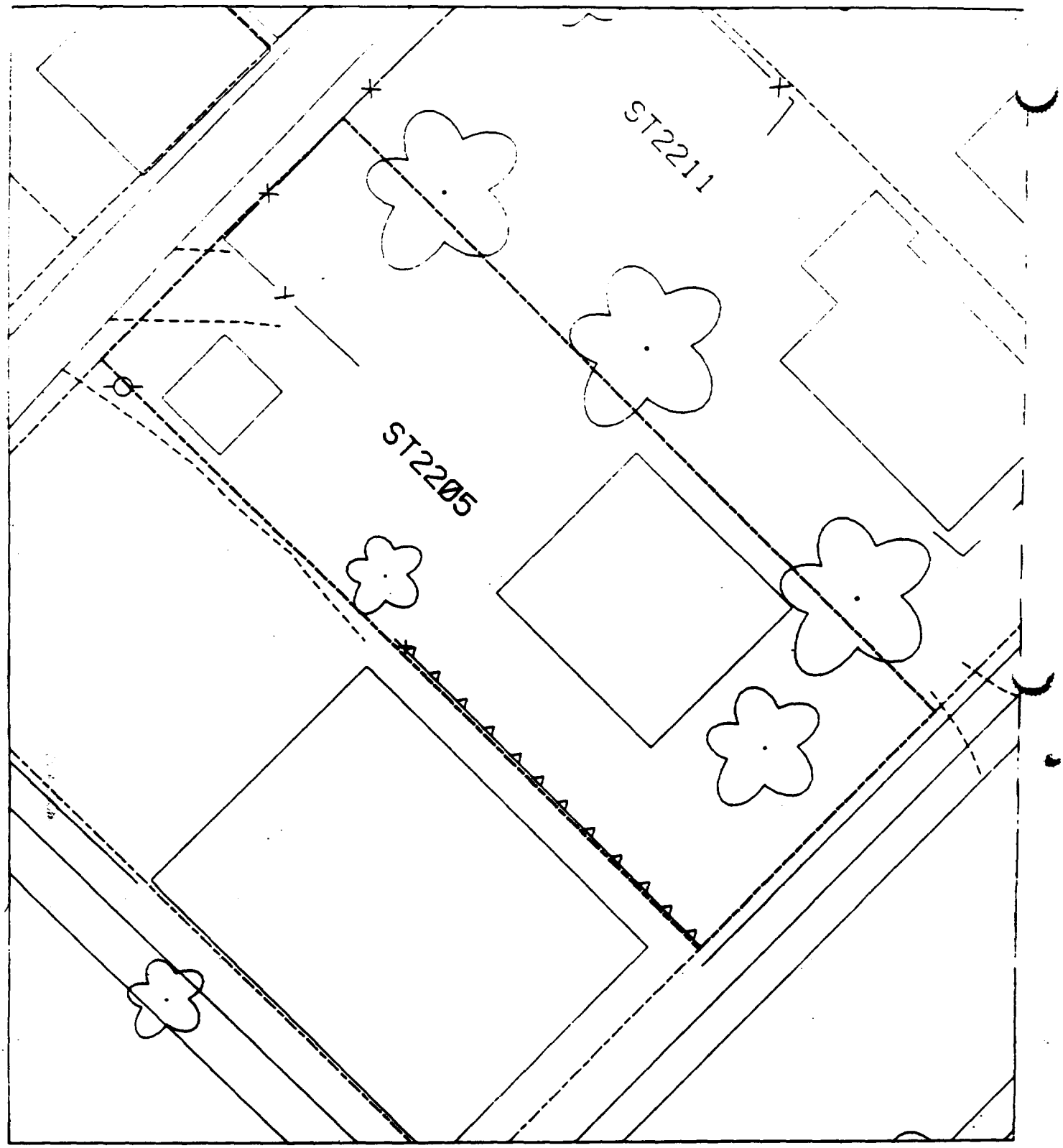

slt 40

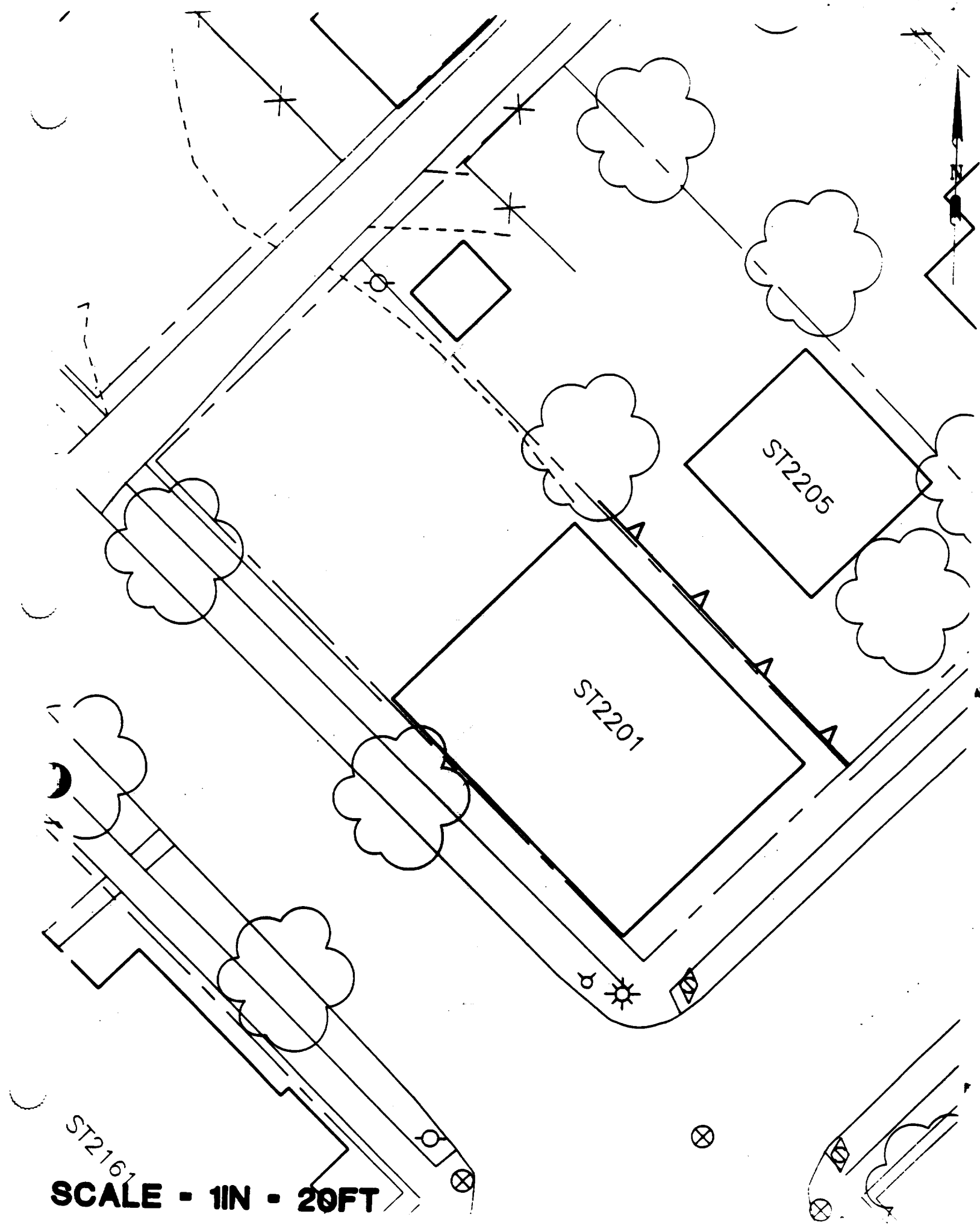
ST2205
ST2201
ST2161
N
SCALE - 1IN - 20FT

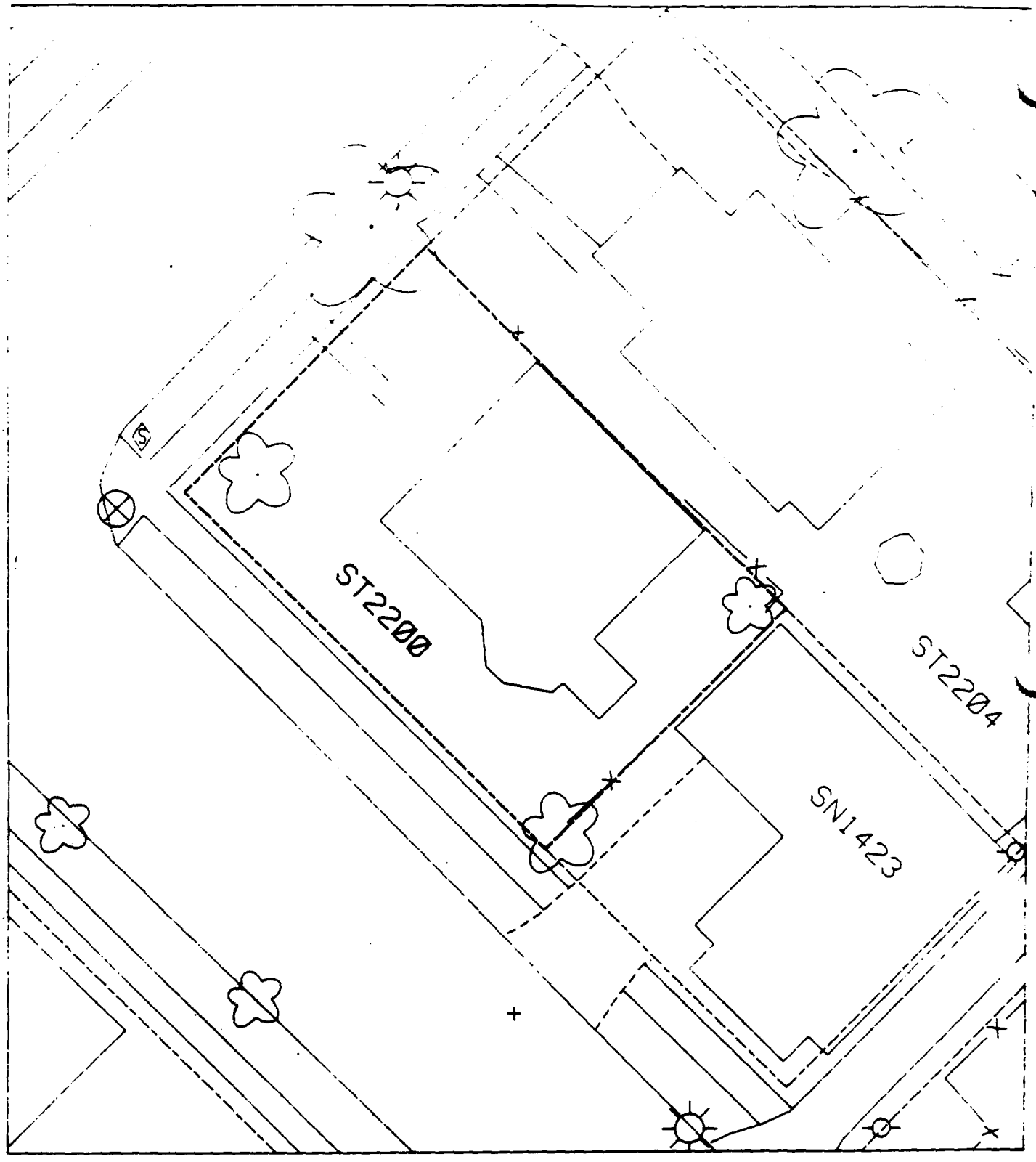
ST2200
ST2204
SN1423

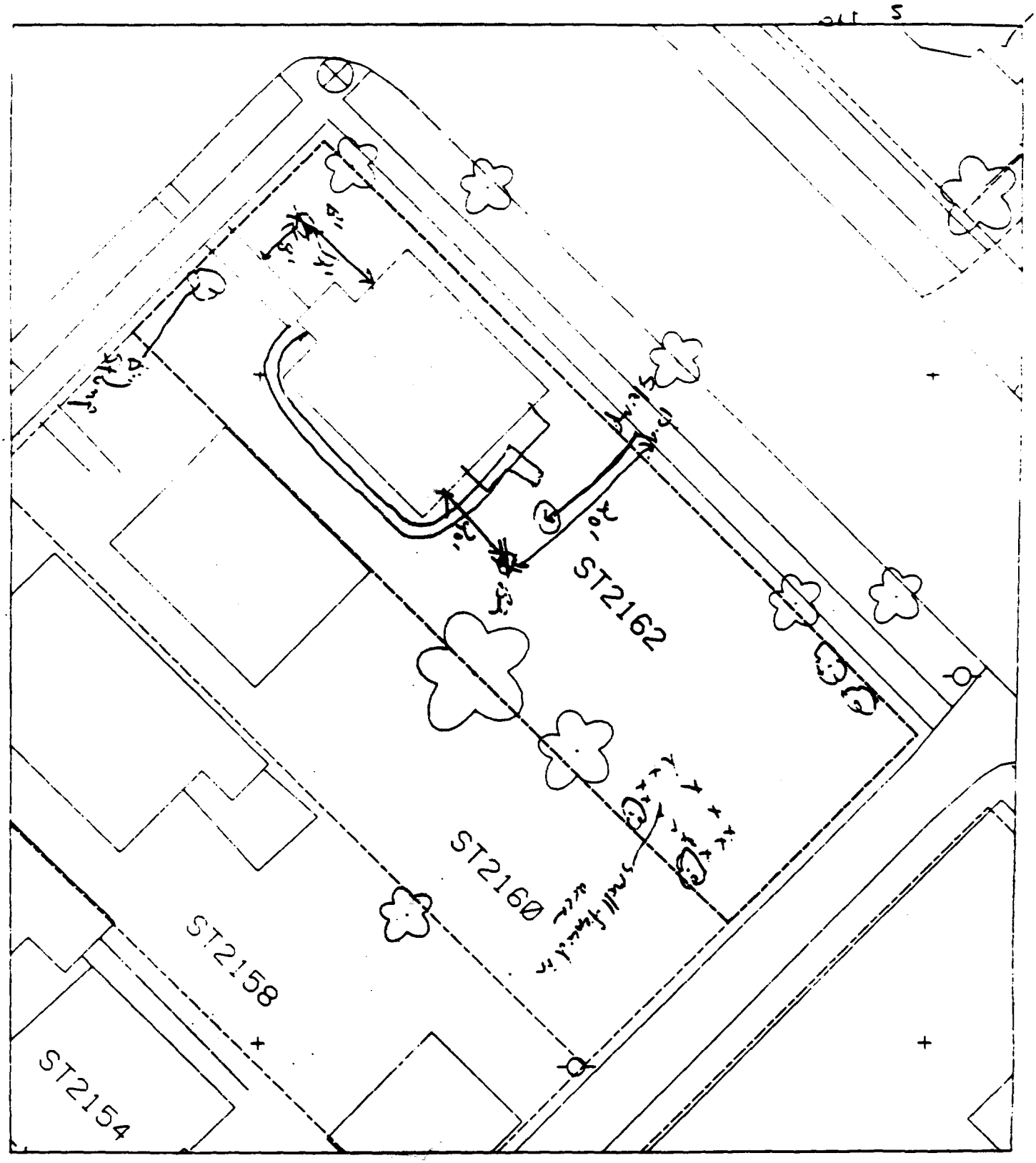

Proposed house - 30%

12' north of house & 8' east of sidewalk.

20' west of sidewalk & 20' south of house.

ST2159
ST2161

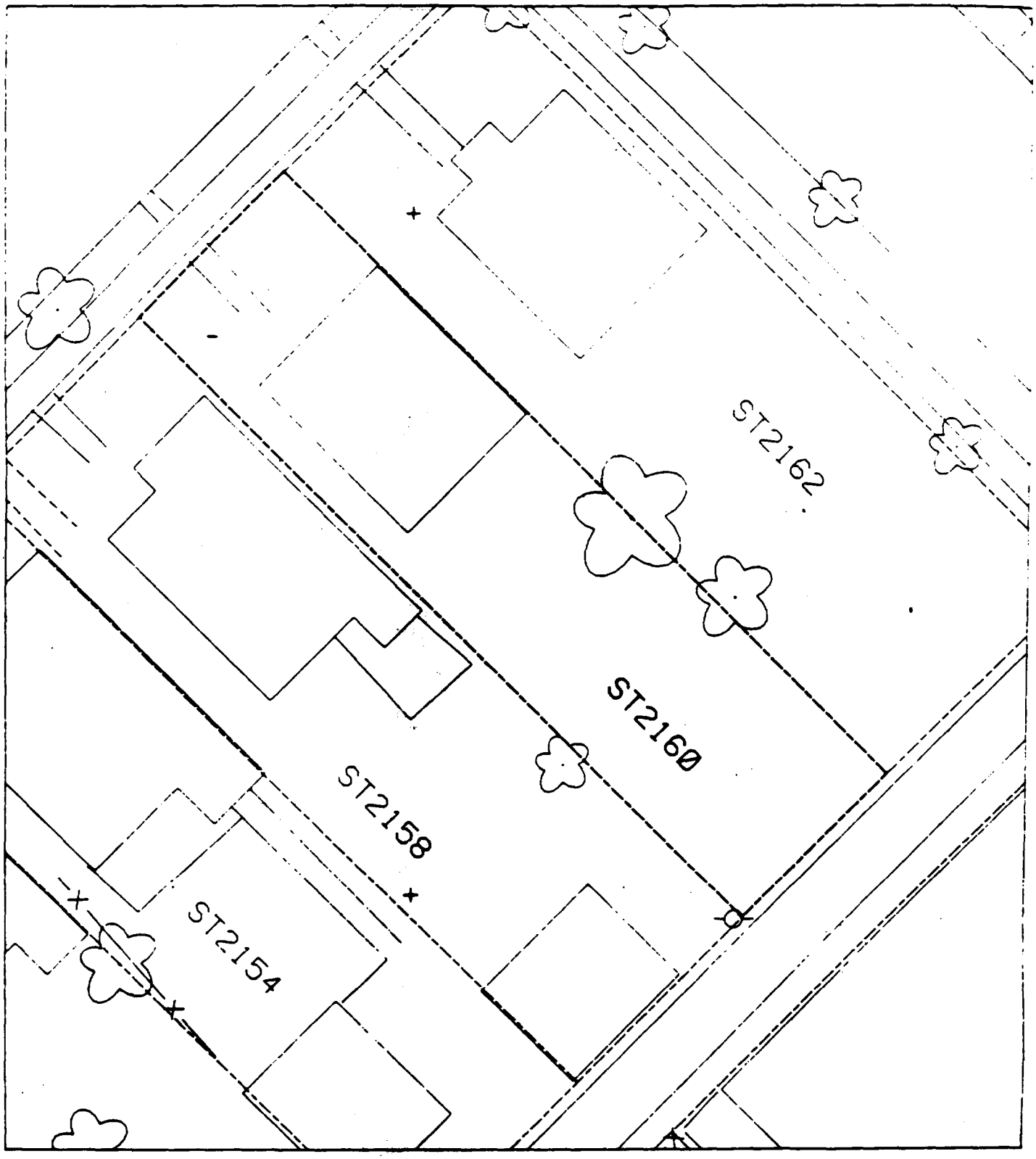
ST2162
ST2160
ST2158
ST2154

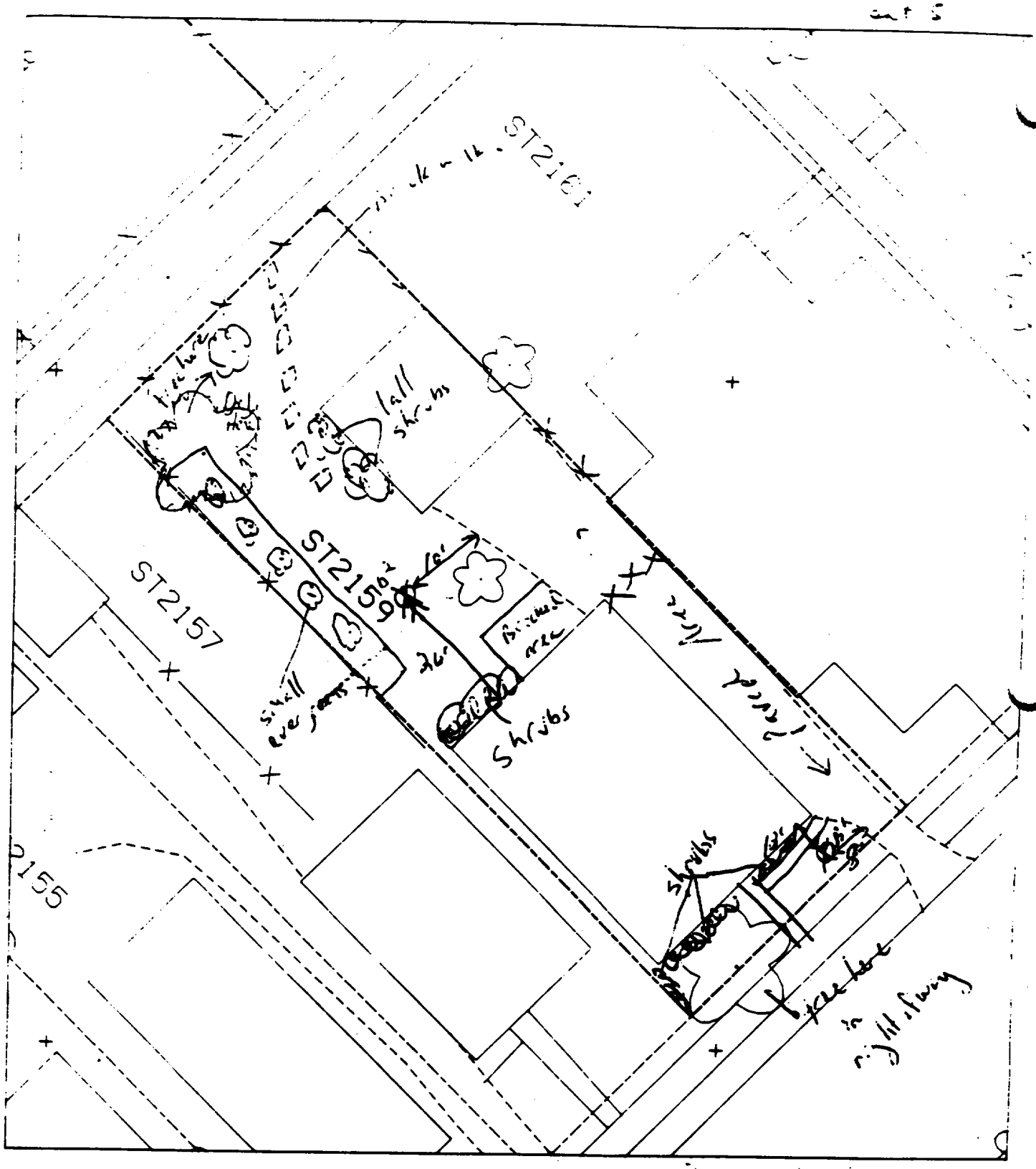

12' south of house & 8' west of drive.

26' north of house & 12' west of drive.

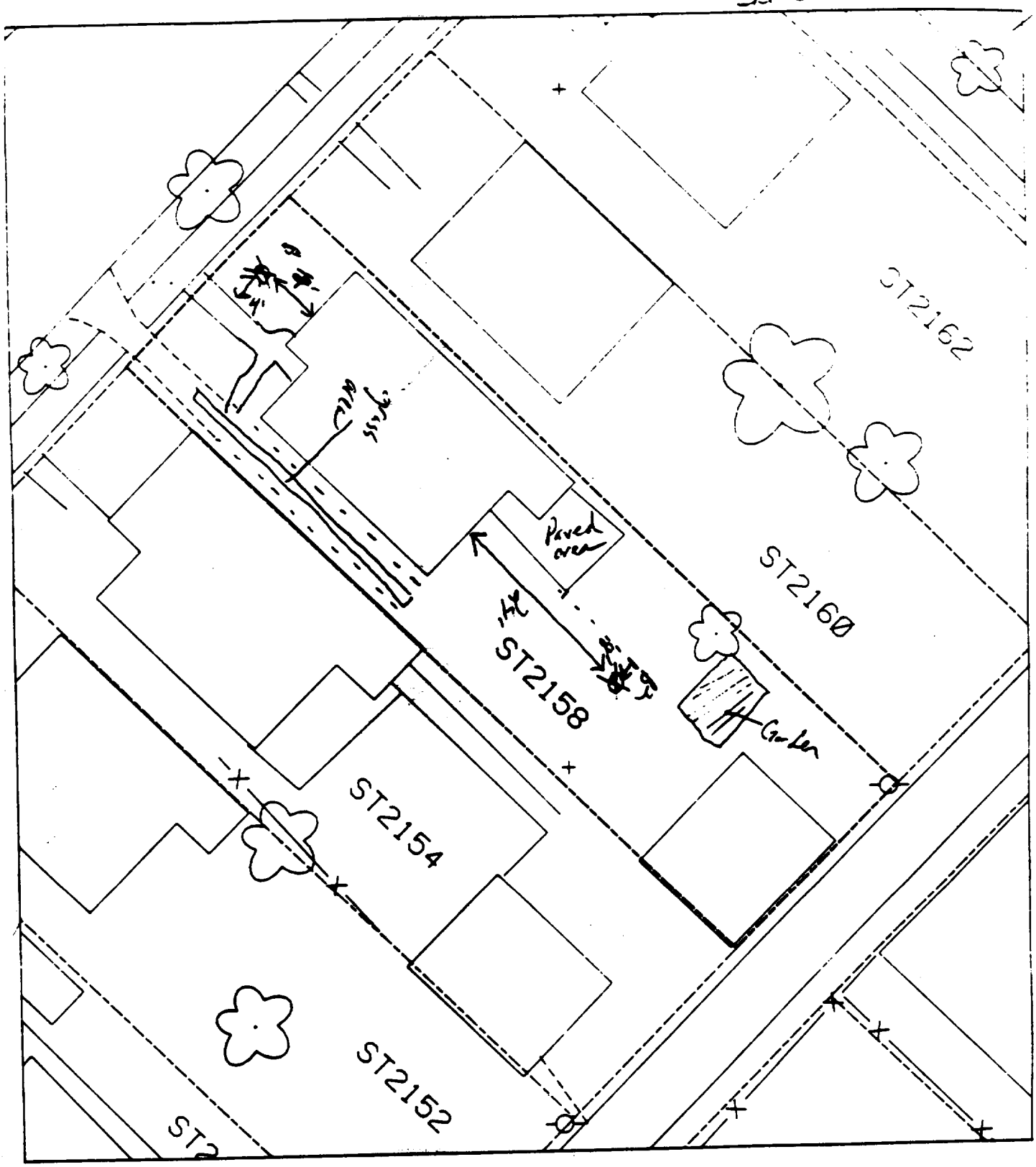

% paved & house — 60%

B1 – 12 north of front of house & 41 east of sidewalk.

B2 – 24' south of back of house & 8' west of paved area.

Lot 48

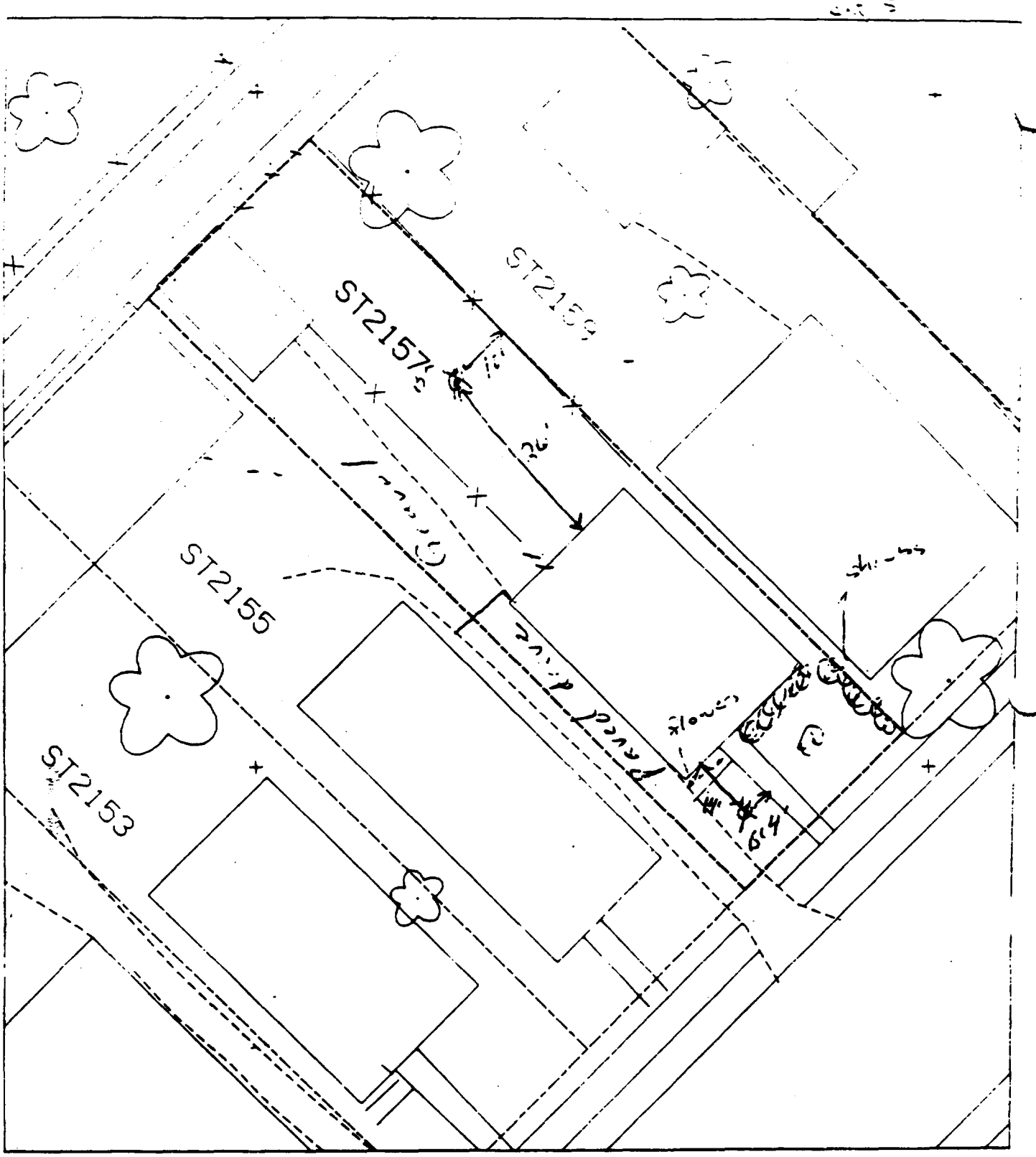

14' south of house & 4' west of sidewalk.

11' west of fence & 24' north of house.

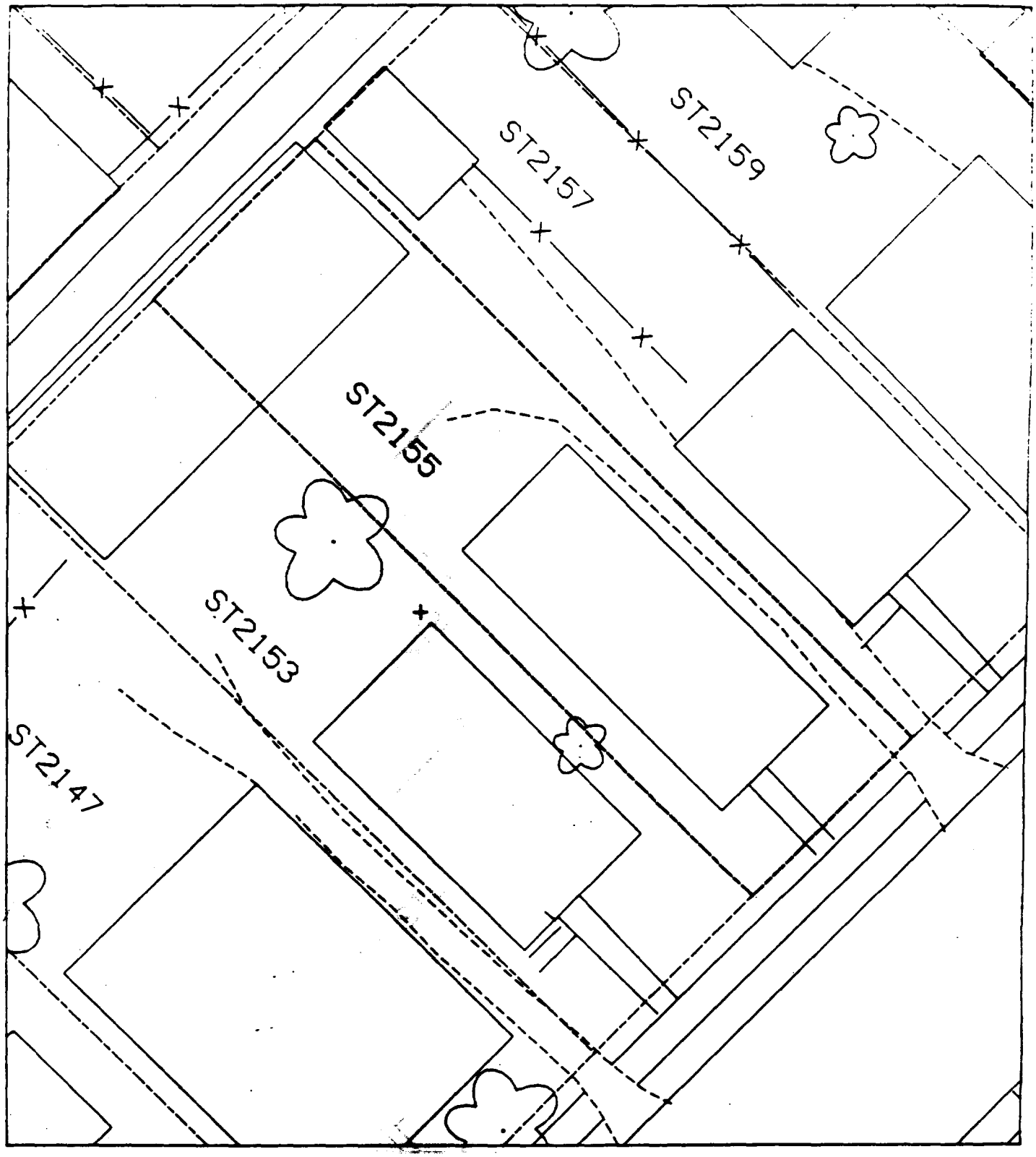
ST2159
ST2157
ST2155
ST2153
ST2147

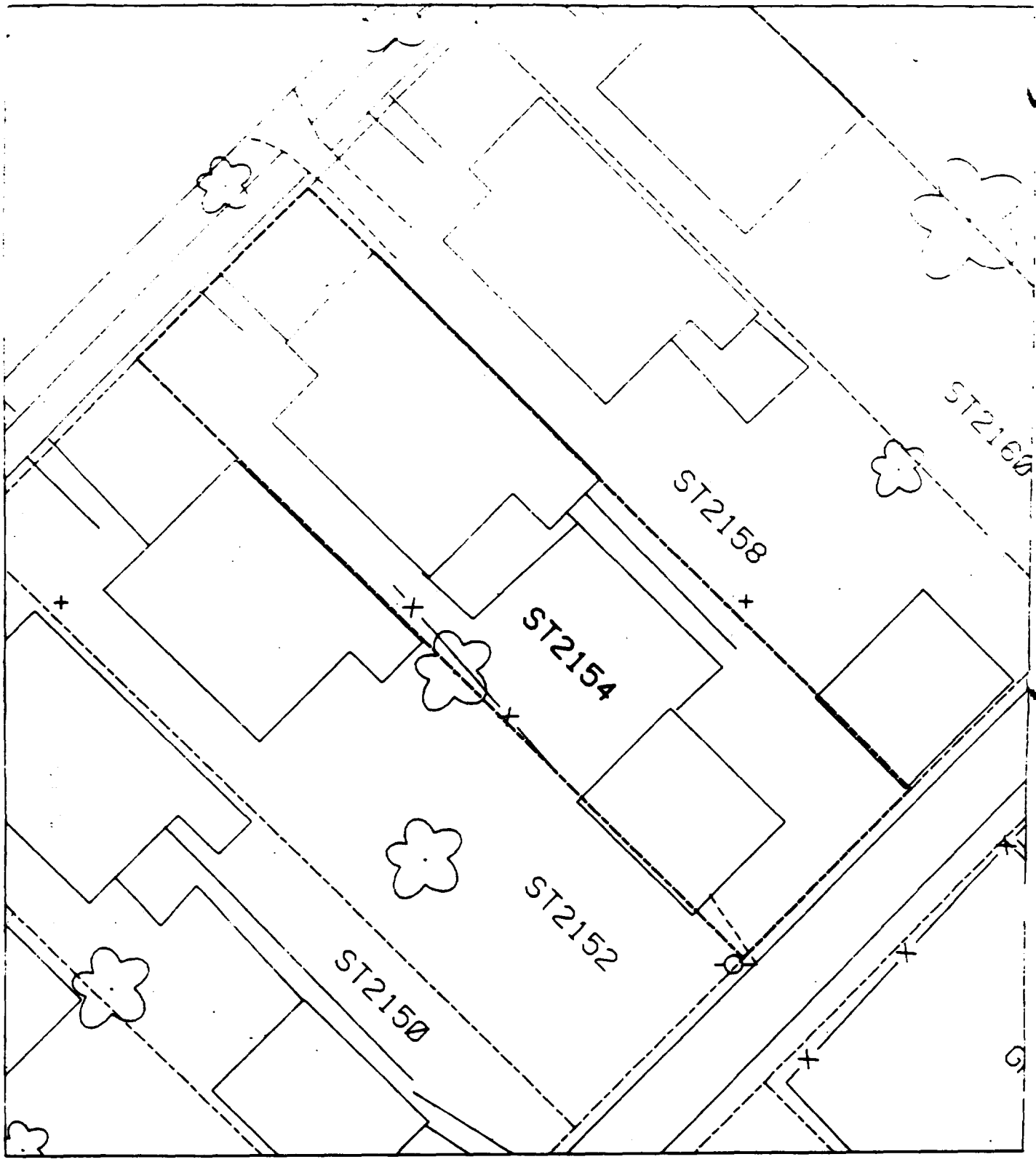
ST2150
ST2152
ST2154
ST2158
ST2160

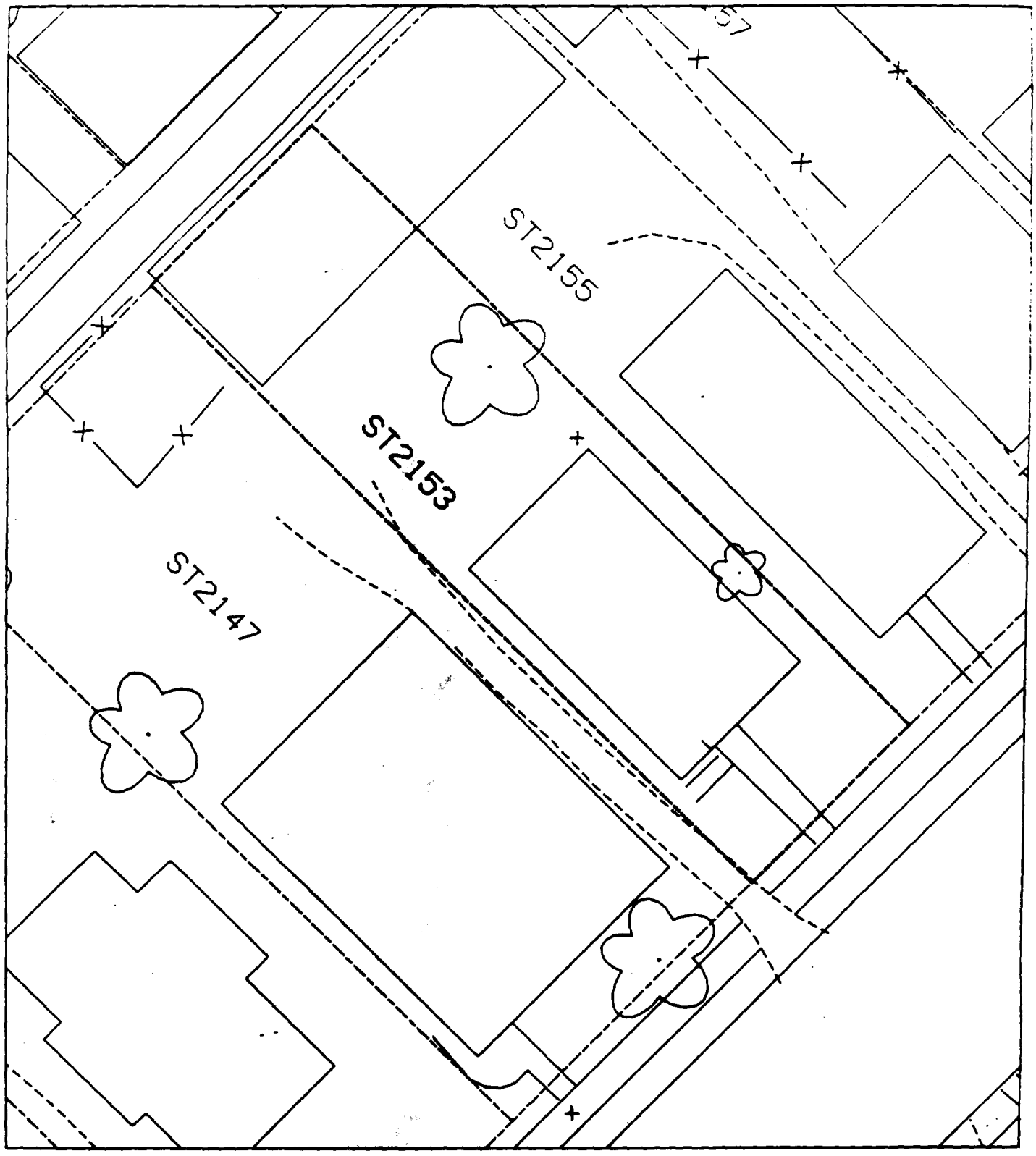
ST2155
ST2153
ST2147

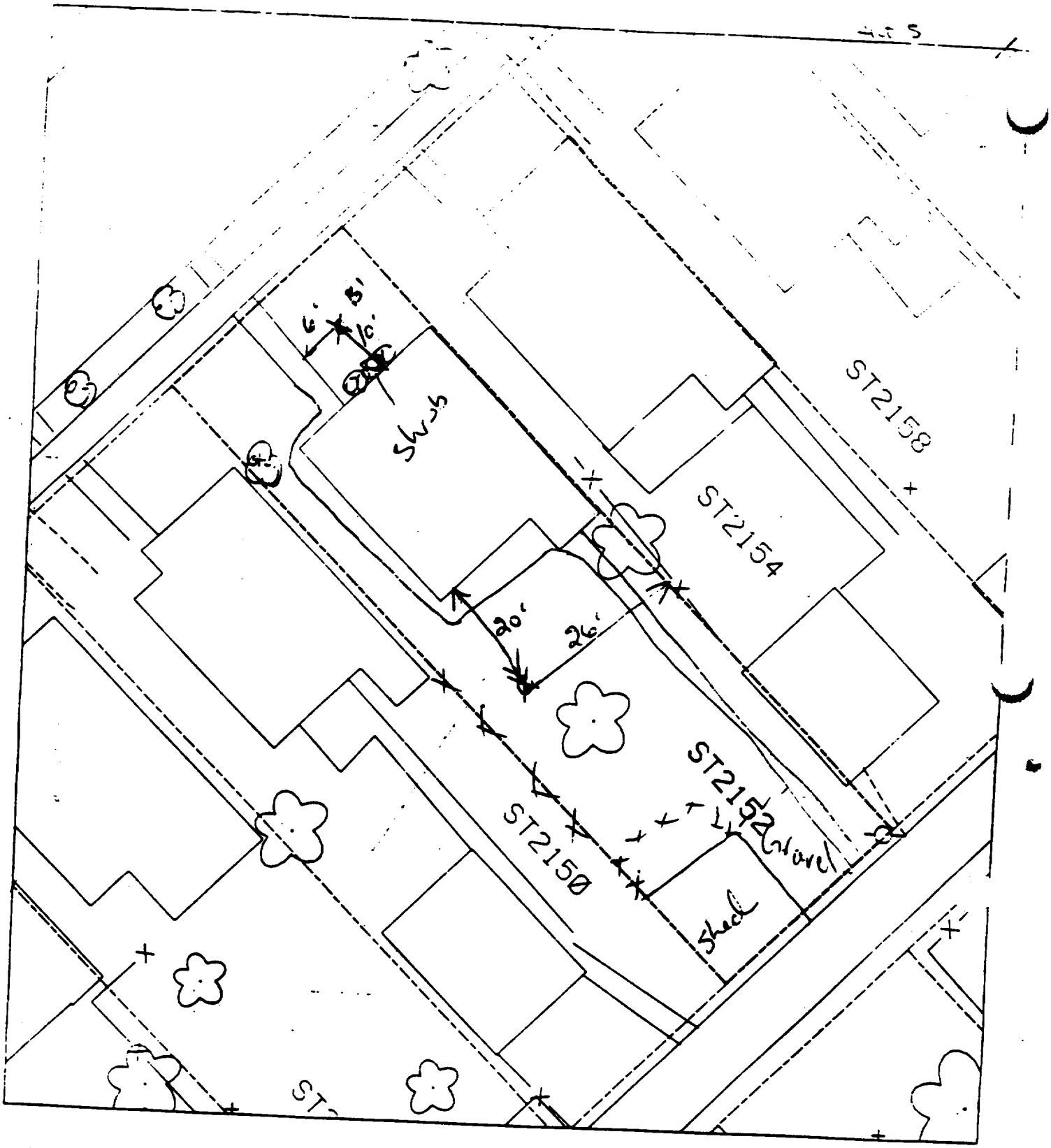

P.1 – 6' east of sidewalk & 10' north of house.

To paved – ~~34~~ 45'0

P2 – 20' south of house & 26' west of fence.

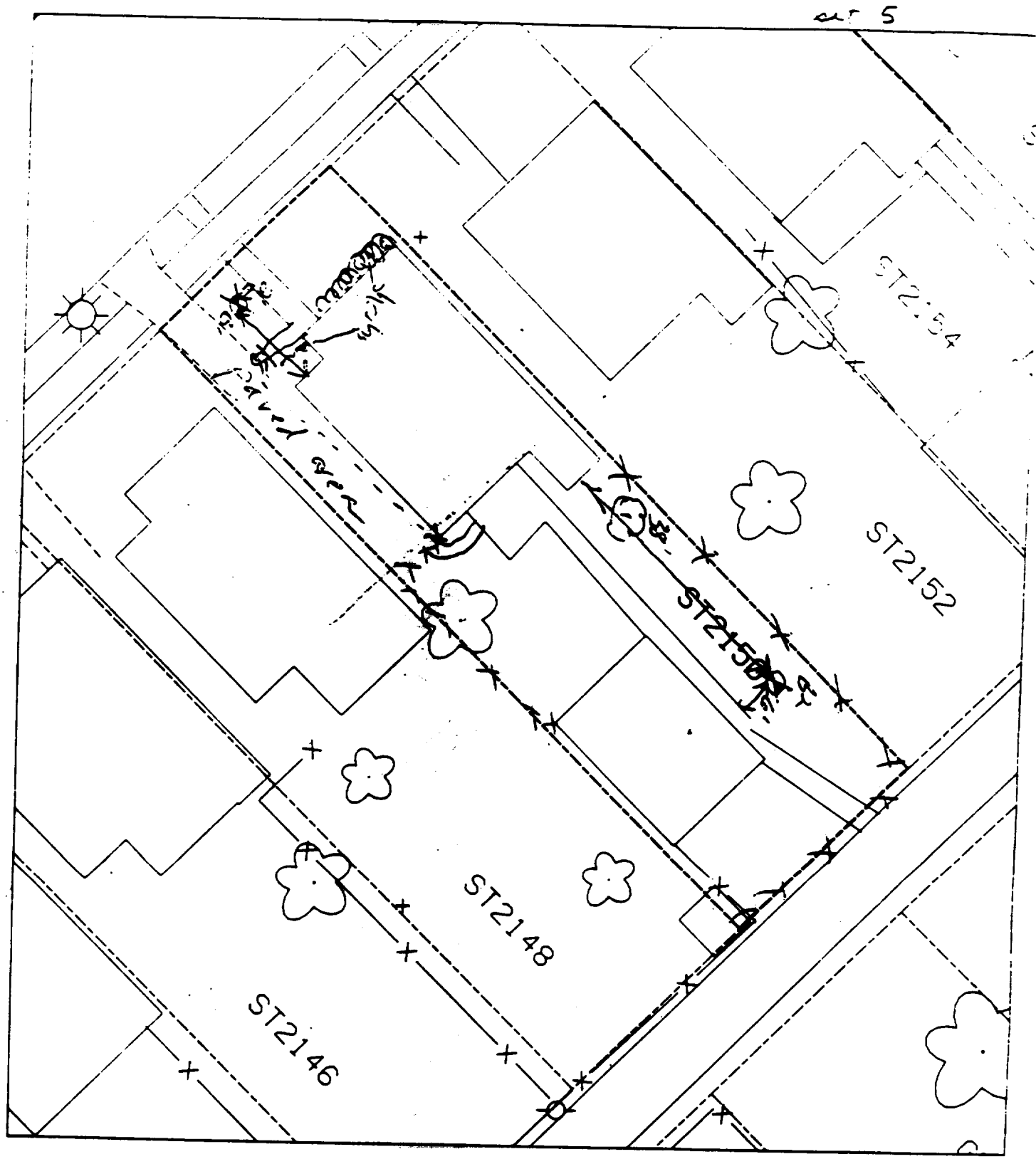

Proposed house 50%

B - 21' west of sidewalk & 18' north of house.

A - 6' east of sidewalk & 38' south of house.

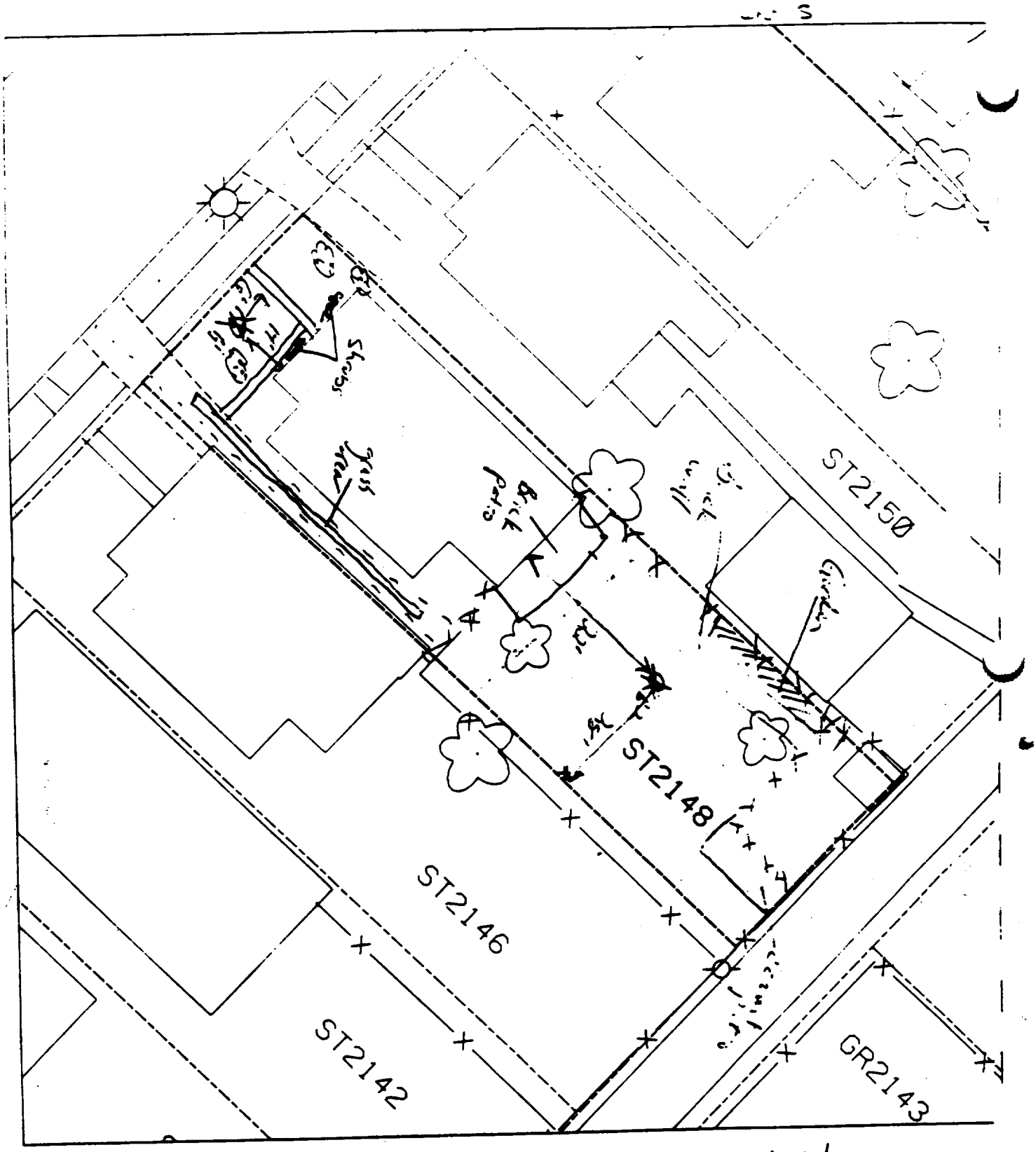

B1 — 6' west of sidewalk & 14' north 40% paved & house — 20' of front of house.

B2 — 25' east of fence & 22' south of house. Gate lock at later date to sample back, 3/20/03 off locked

~~Could not get access to backyard gate~~

~~resident not home~~

Att 5

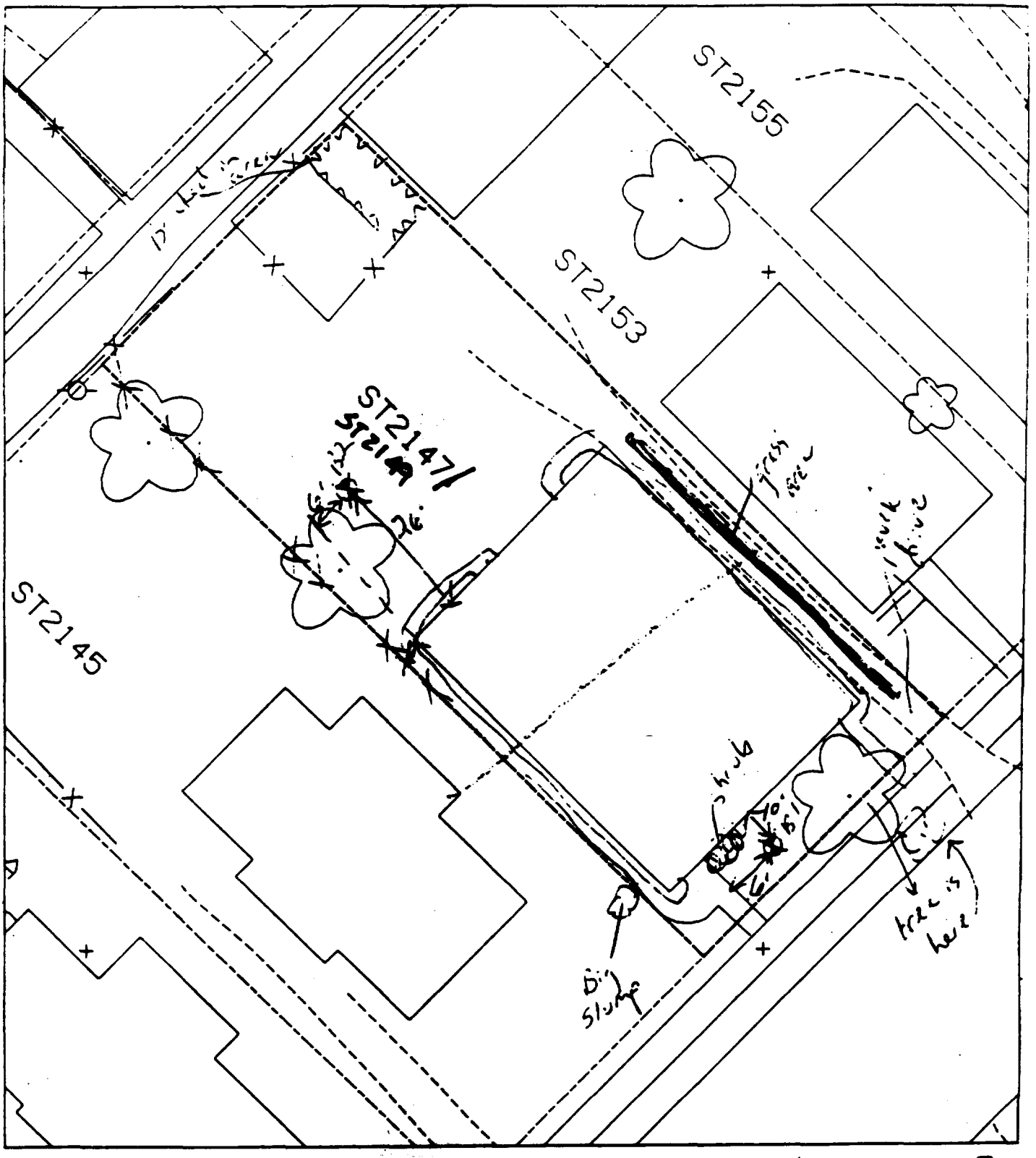

7 - paved sidewalk - 60%

B' - 10' south of house & 6' east of sidewalk.

B' - 26' north of house & 6' east of corner of house.

7 = OK

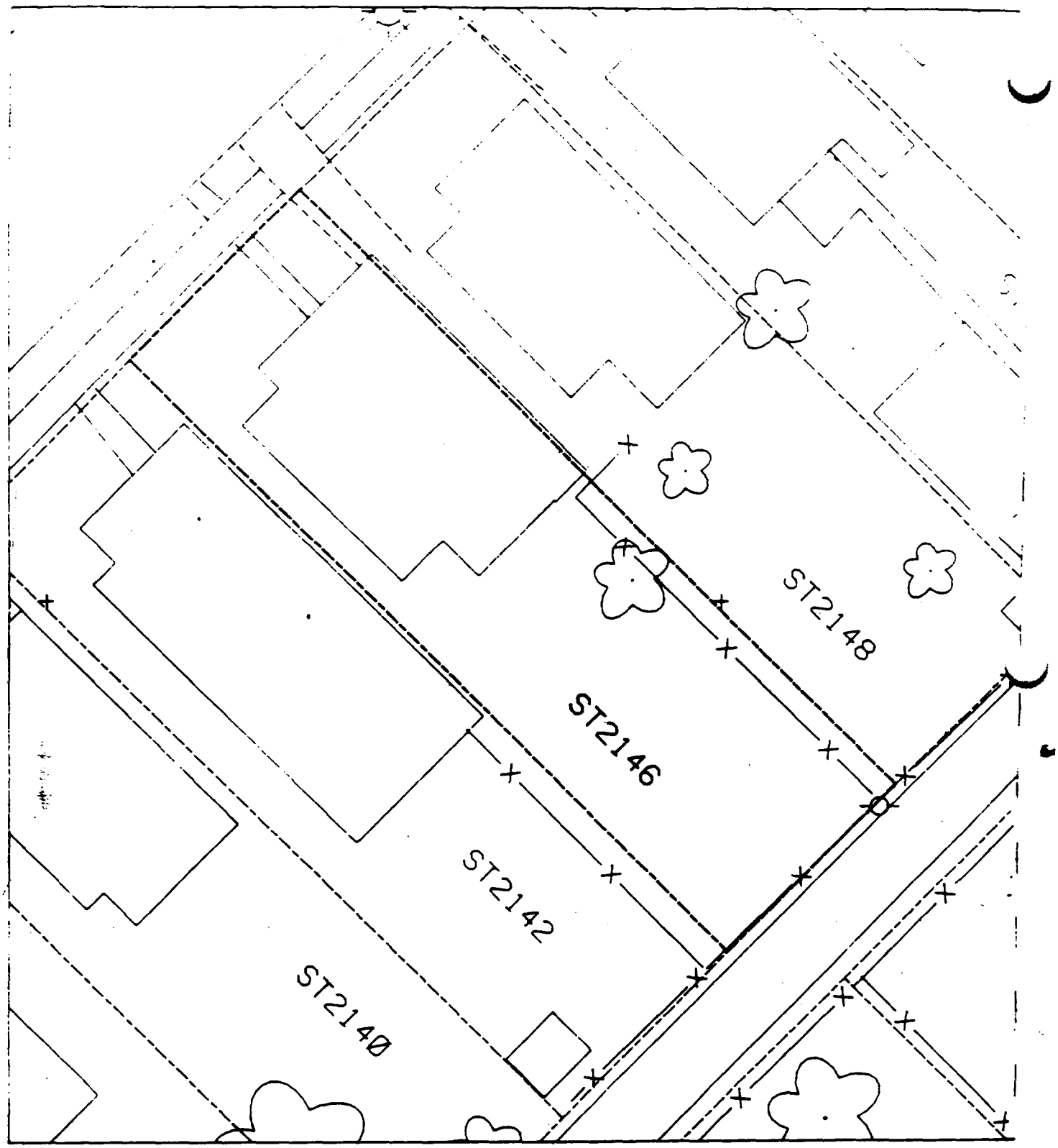
ST2148
ST2146
ST2142
ST2140

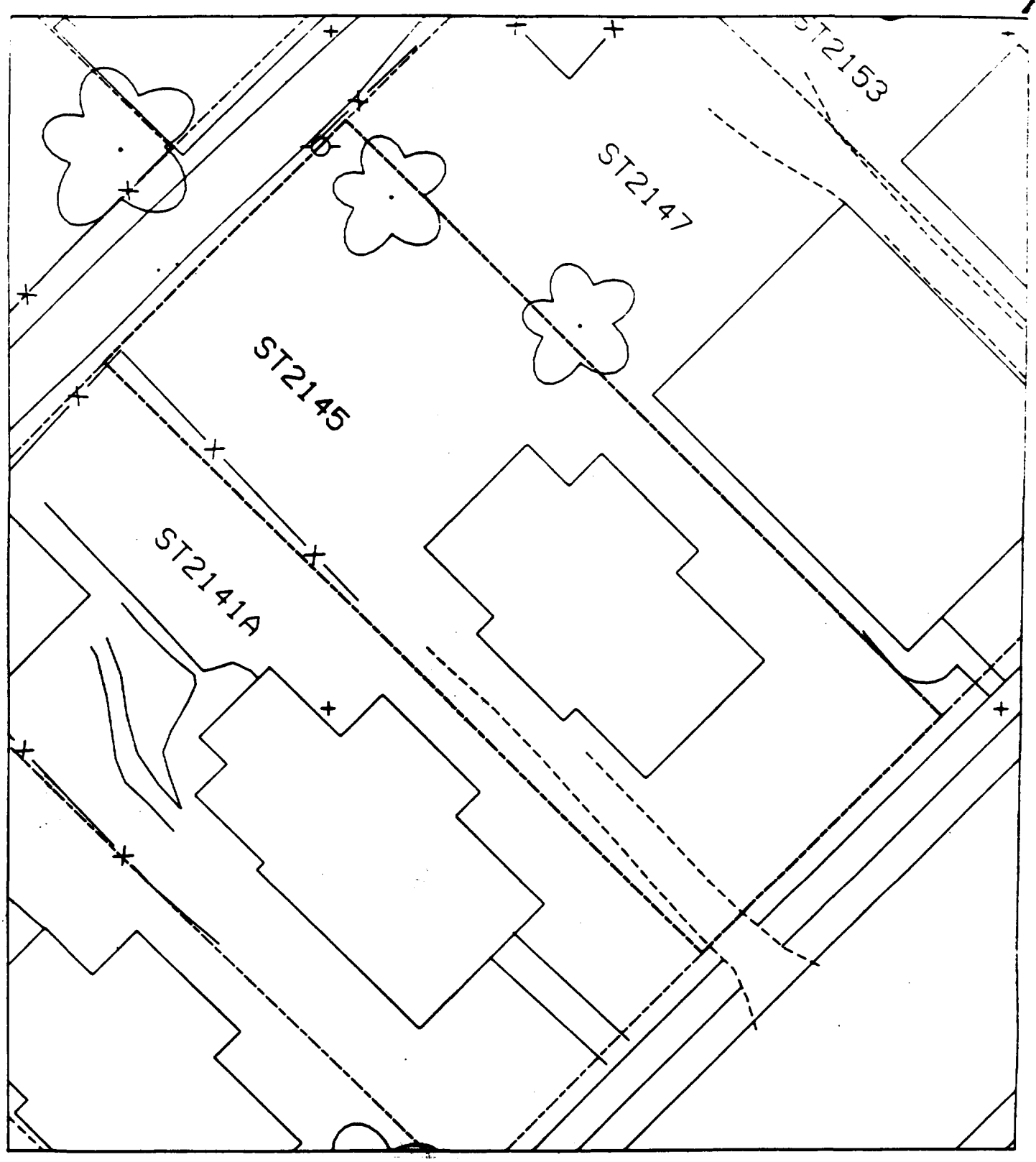
ST2153
ST2147
ST2145
ST2141A

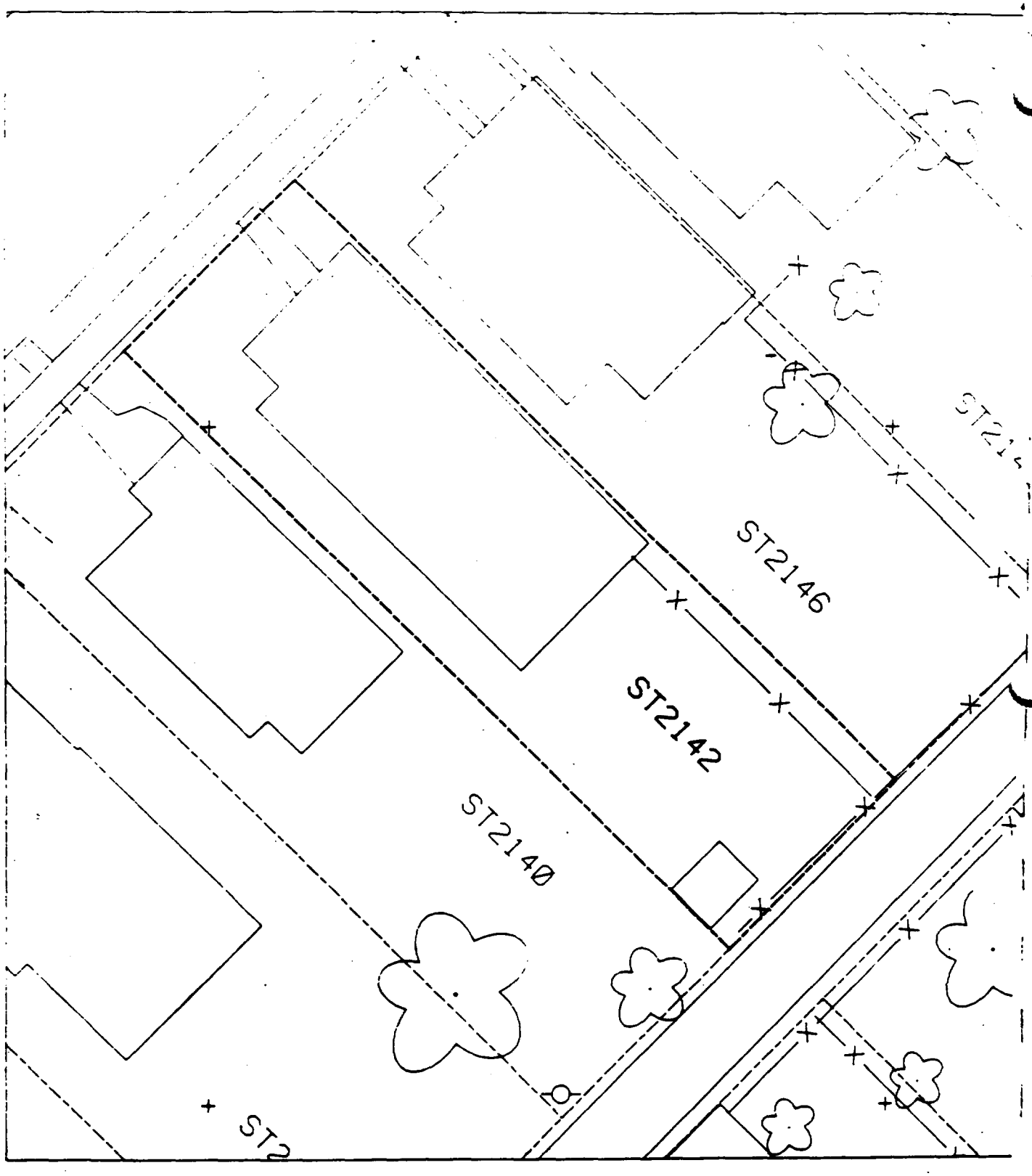
ST2146
ST2142
ST2140

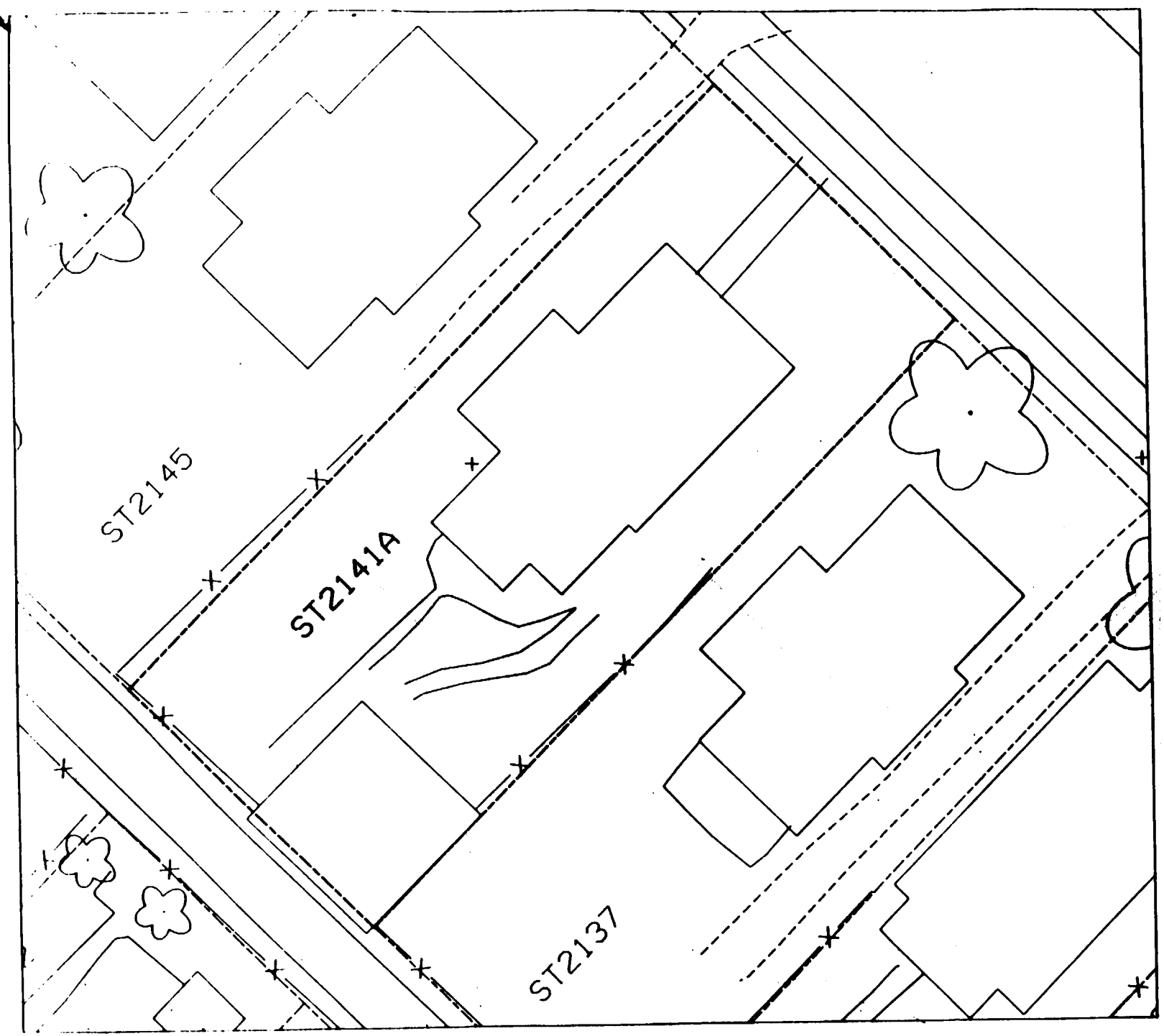
ST2145
ST2141A
ST2137

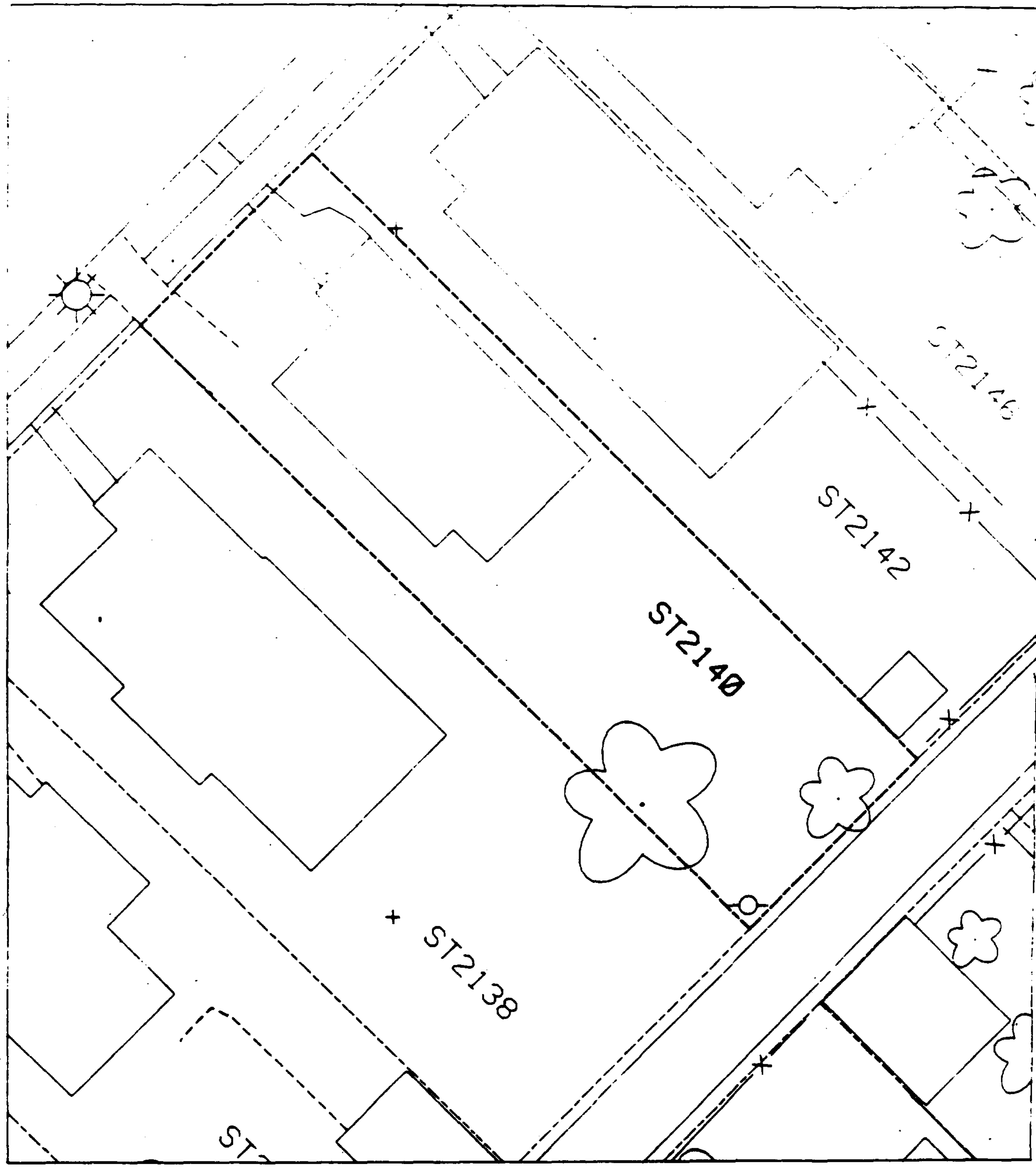
ST2140
ST2138
ST2142
ST2146

S12134
S12138
S12140

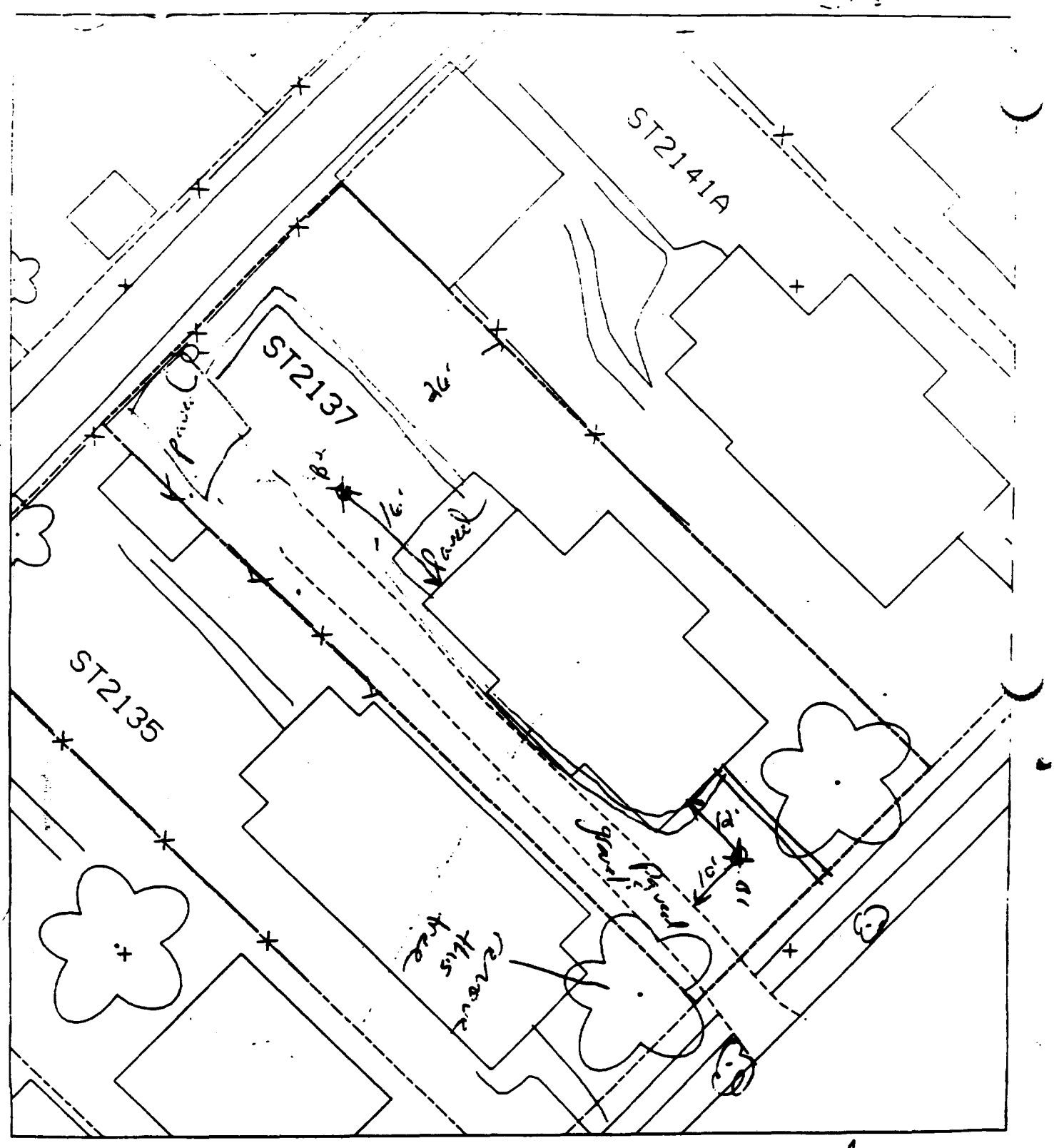

% paved - 40%

B' - 12' south of house & 10' east of drive.

B'' - 26' west of fence & 16' north of house.

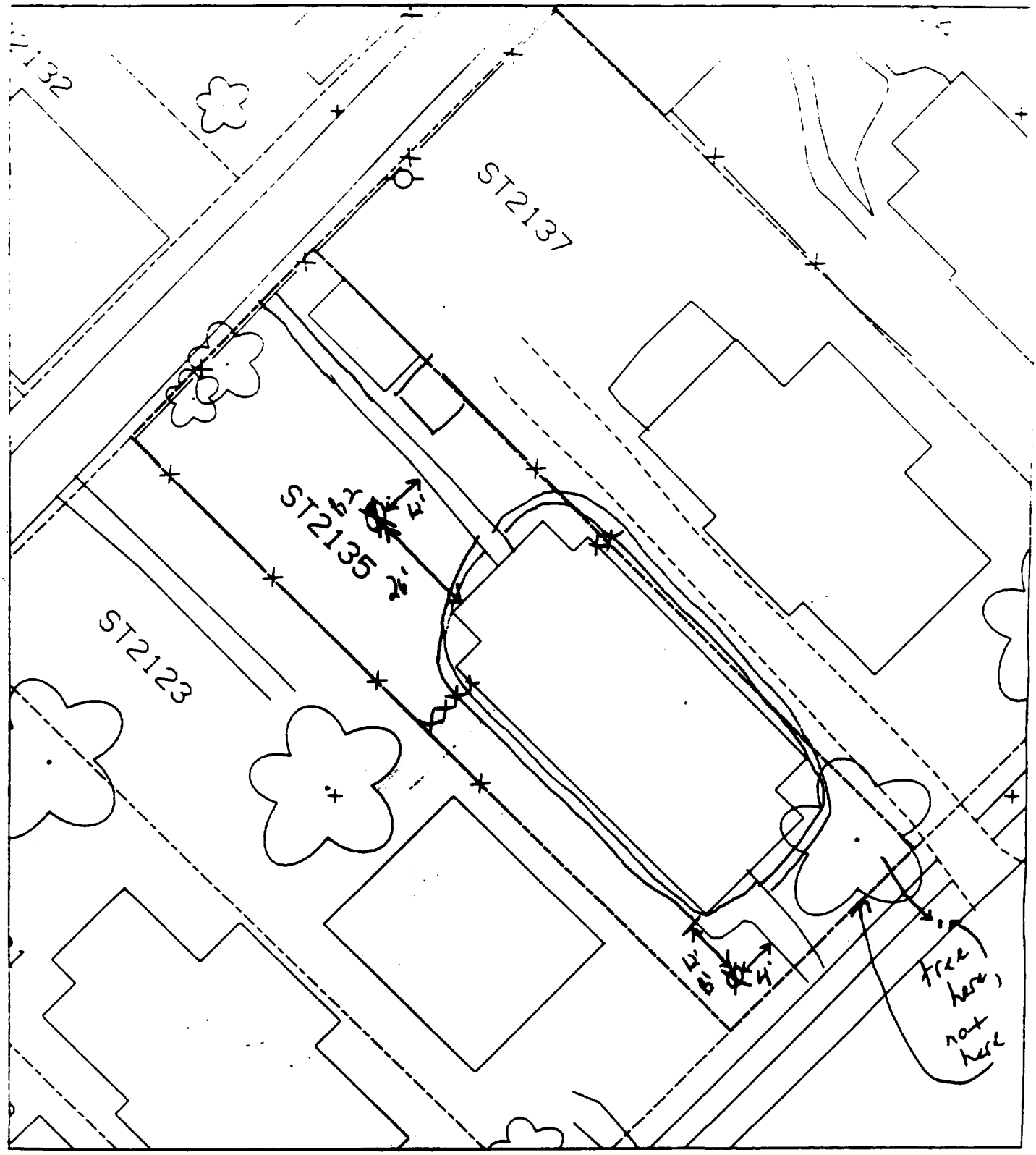

B1 – 12' south of front of house & 4' west of sidewalk.

B2 – 26' north of back of house & 12' west of sidewalk.

% paved & house – ~~75%~~ 50% cap

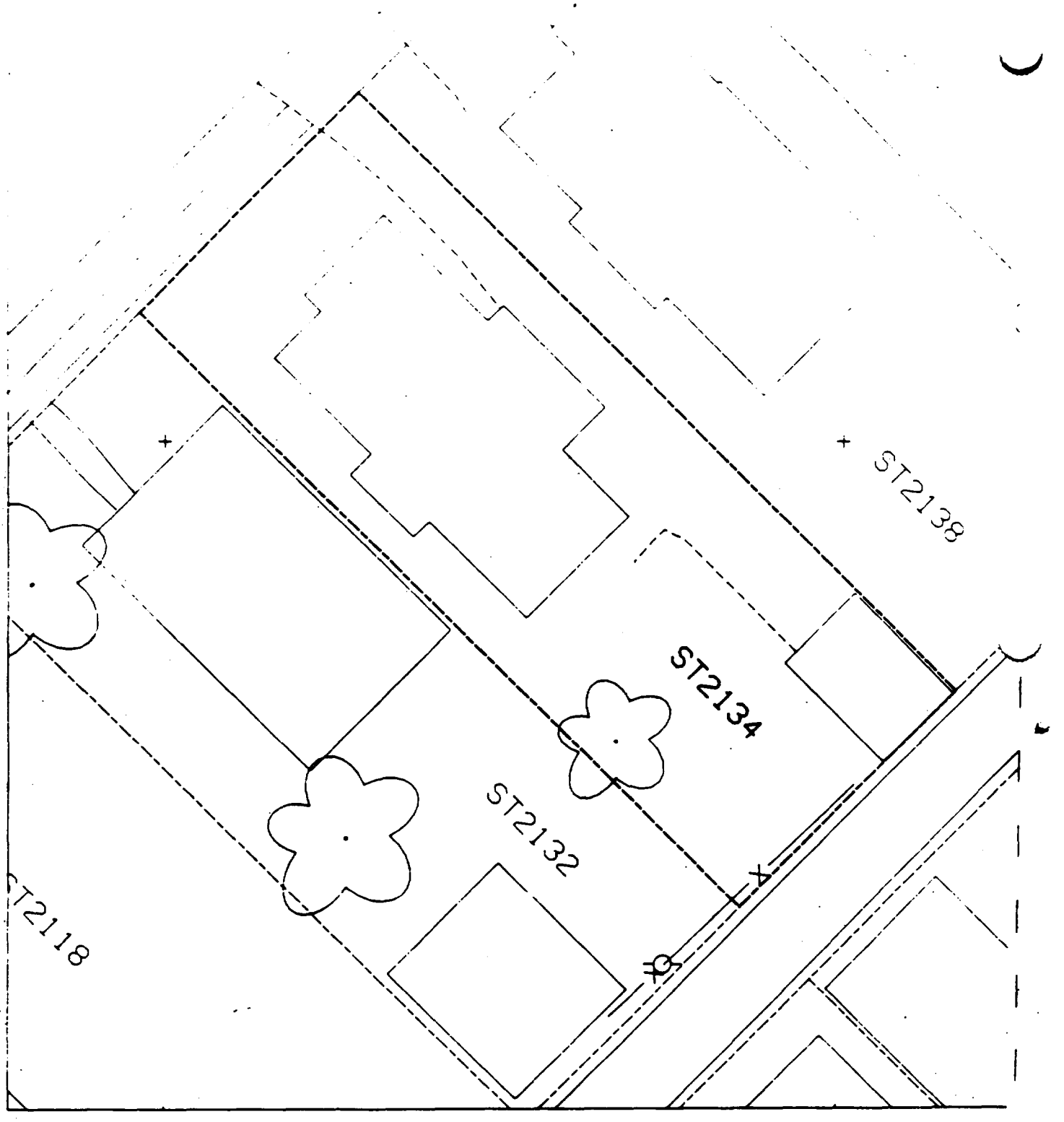
ST2138
ST2134
ST2132
ST2118

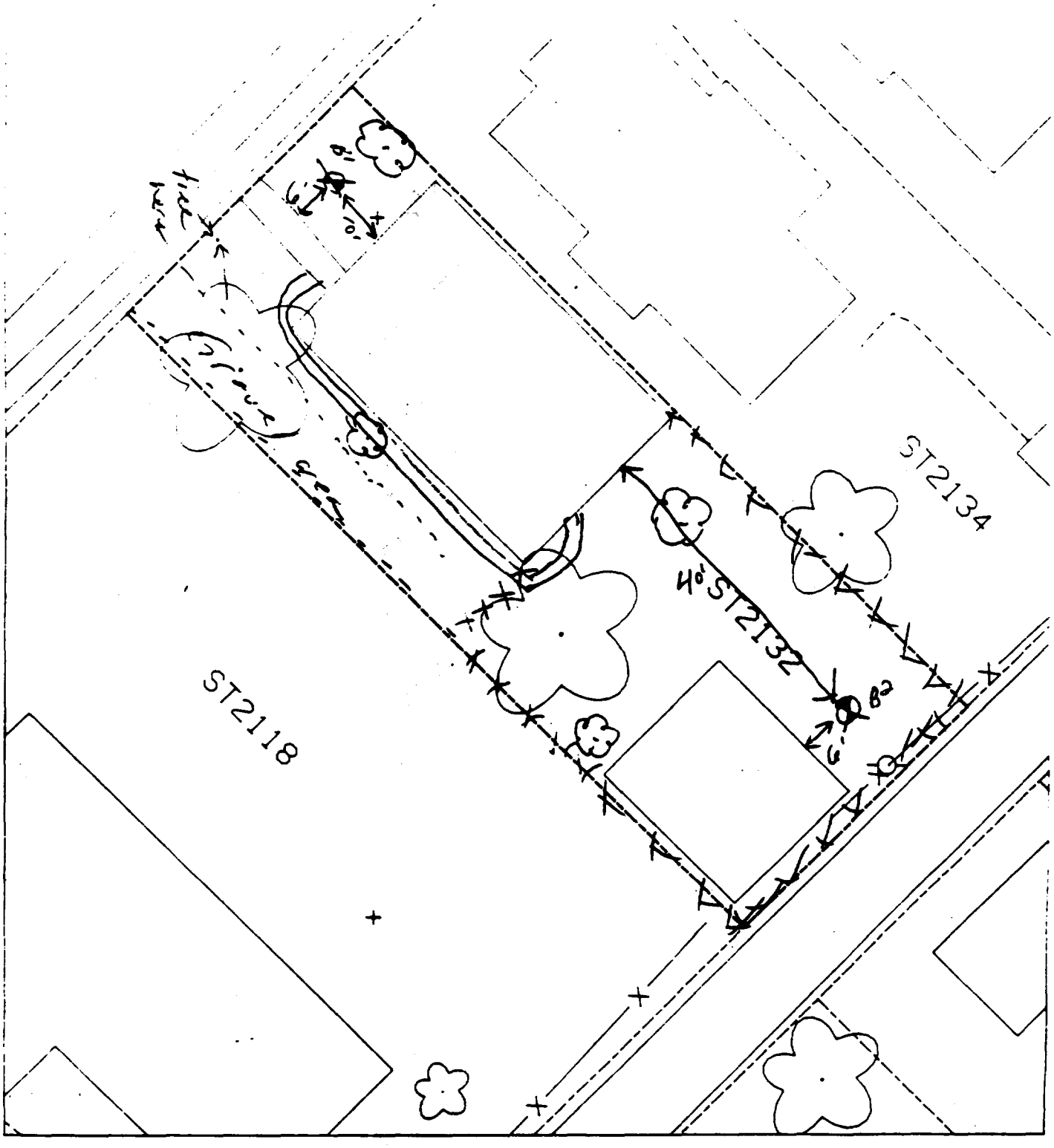

% paved & house — 65%

B1 — 10' north of front of house & 6' east of sidewalk

B2 — 40' south of back of house & 6' east of garage.

pkt 4

ST21135
ST21123
ST21121
ST21119

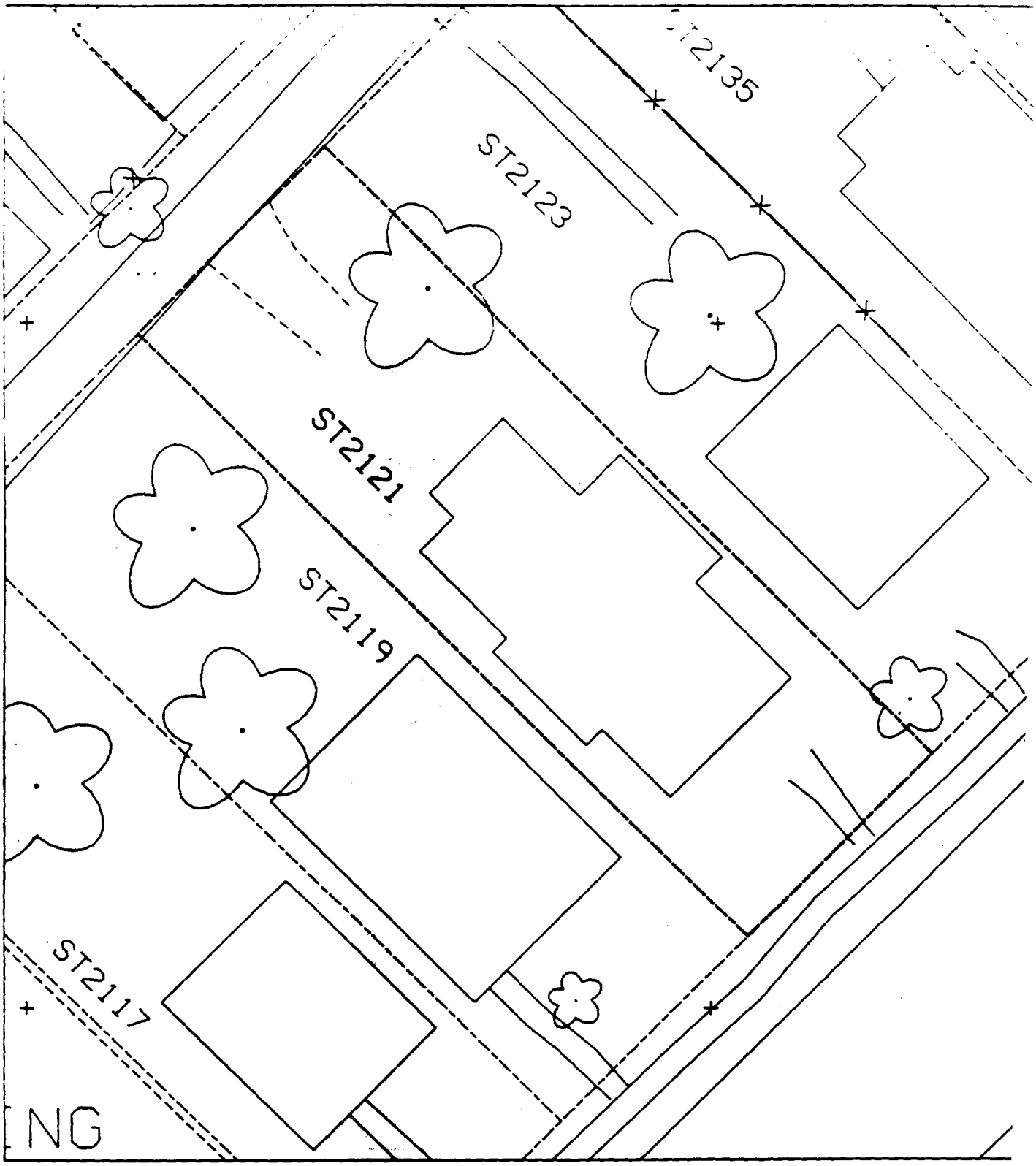
ST2135
ST2123
ST2121
ST2119
ST2117
NG

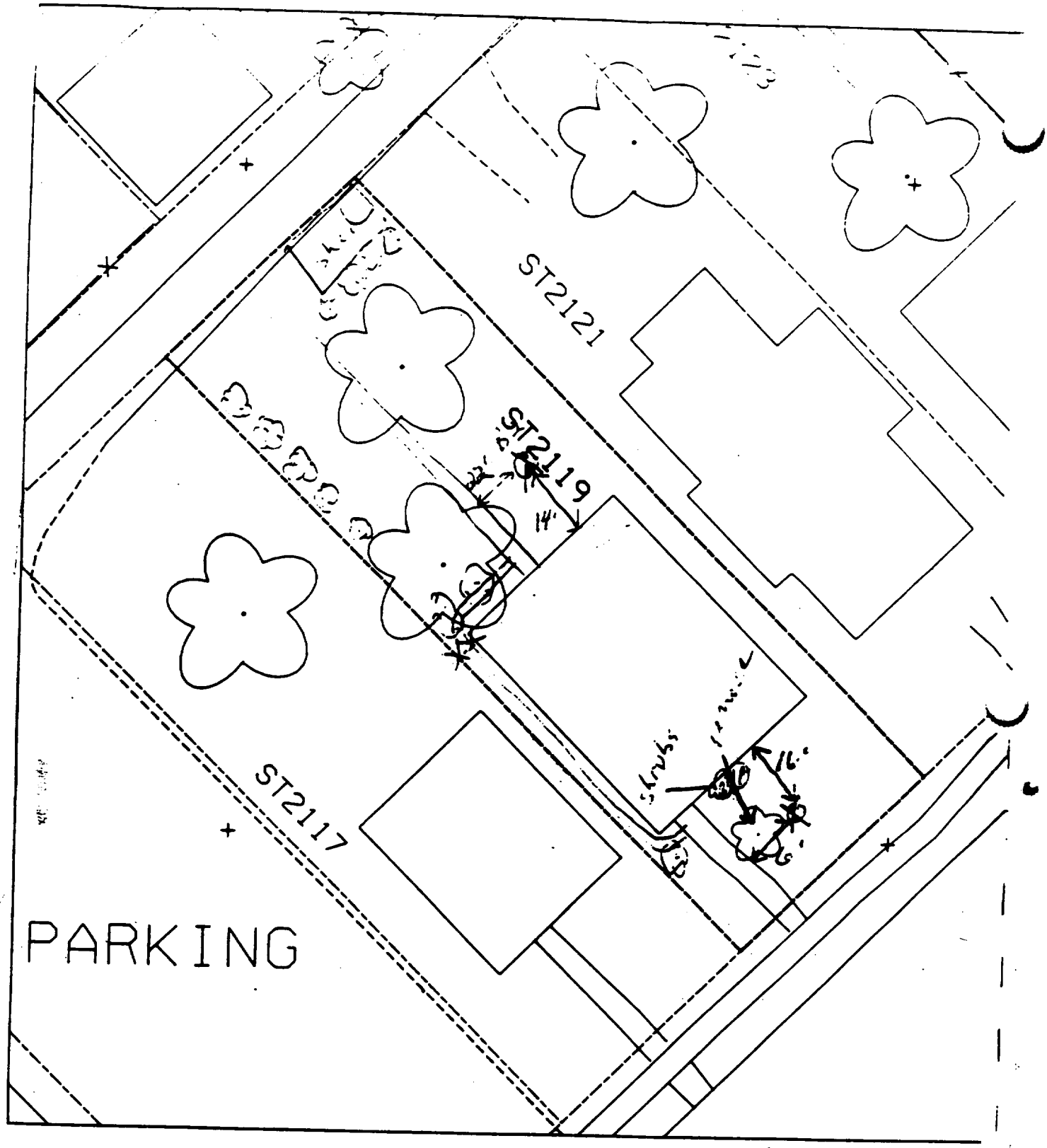

To parcel c house — 5/

45

5' - 16' south of front of house &
6' east of sidewalk.

15' - 22' east of sidewalk & 14' north of back of house.

OK DN

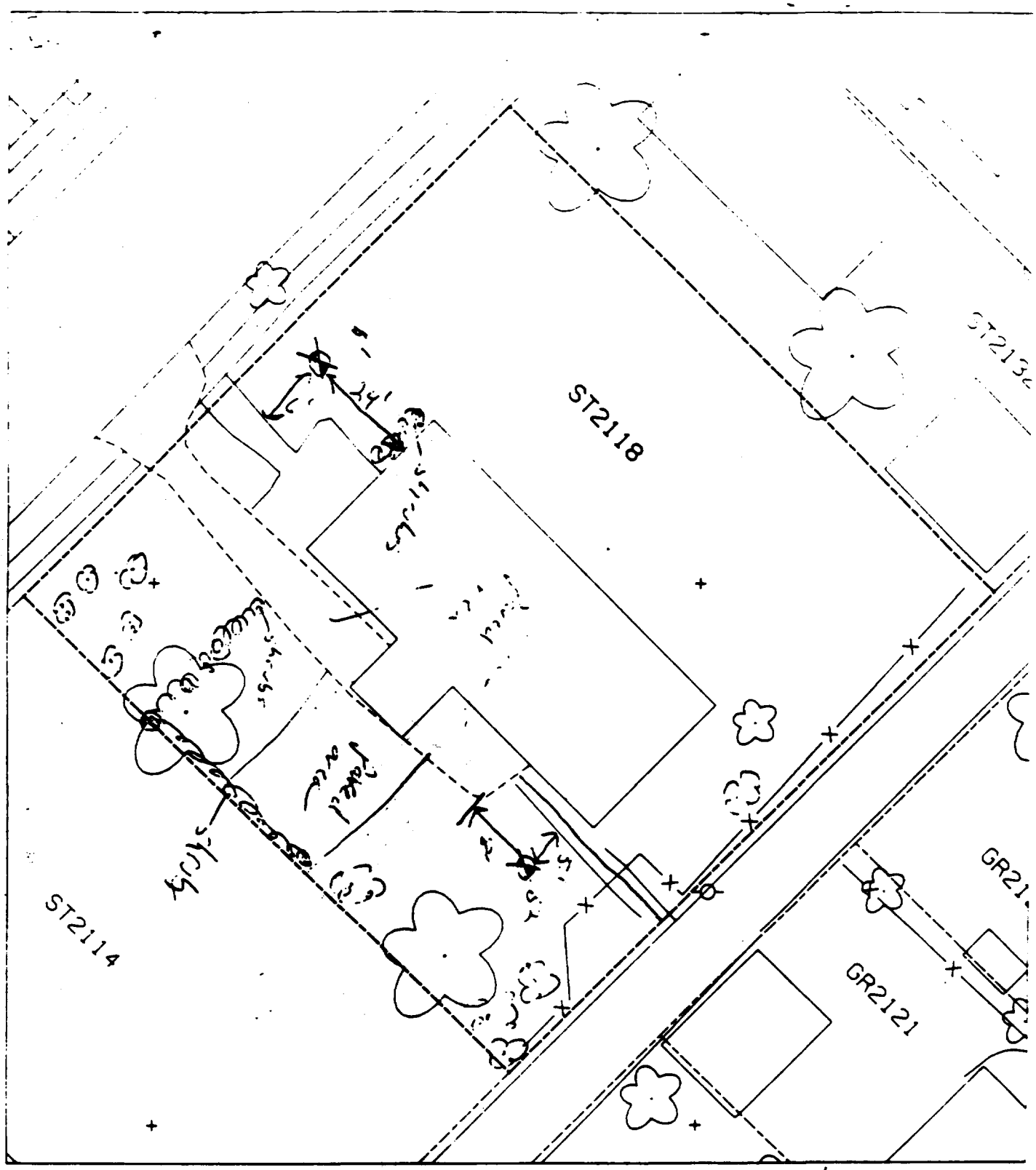

% paved & house — ~~[illegible]~~ 40%

D1 - 24' north of front of house & 6' east of sidewalk.

D2 - 8' south of porch area & 5' south (west) of sidewalk.

PARKING
ST2117
ST2119
ST2121

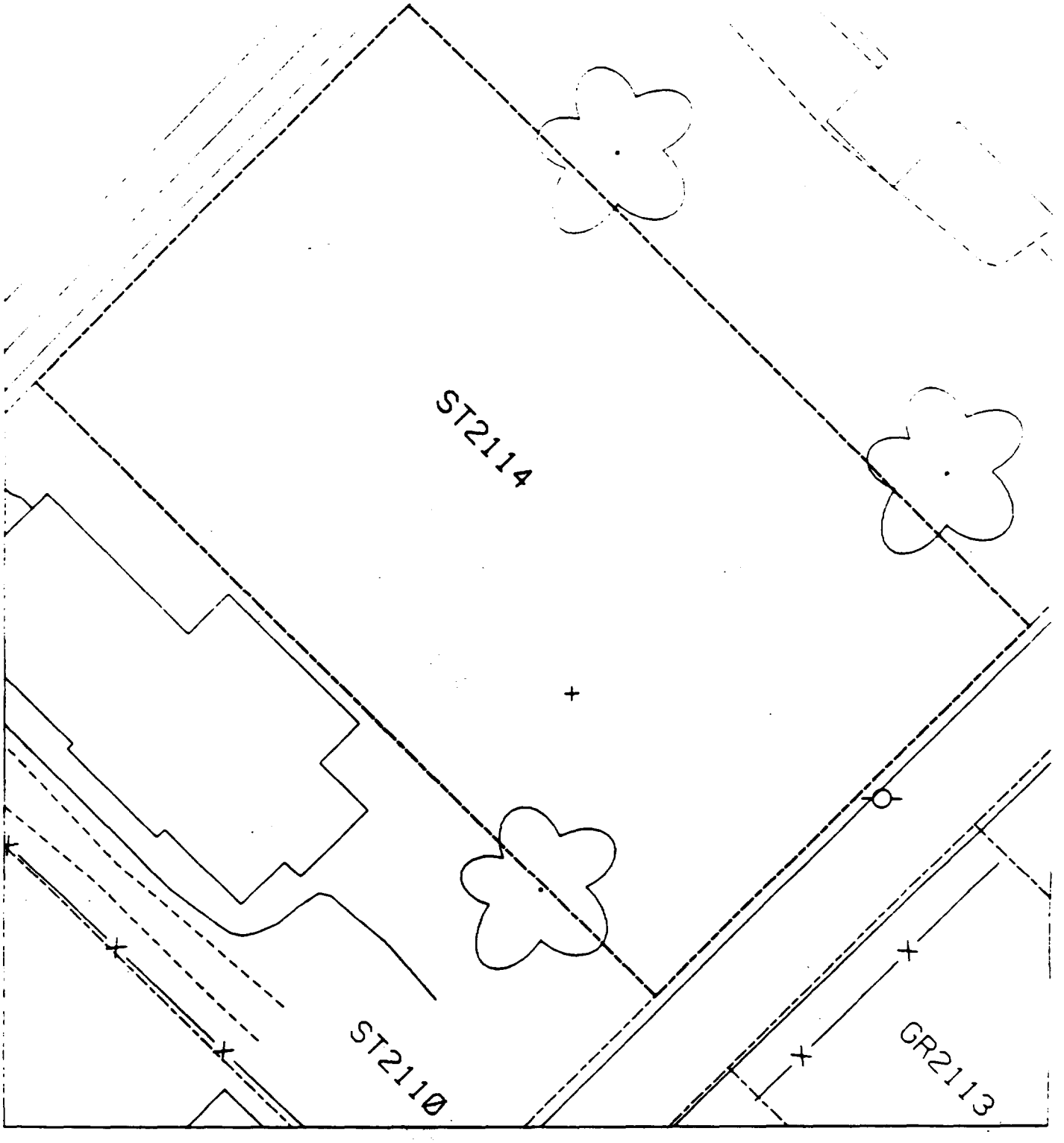
ST2114
ST2110
GR2113

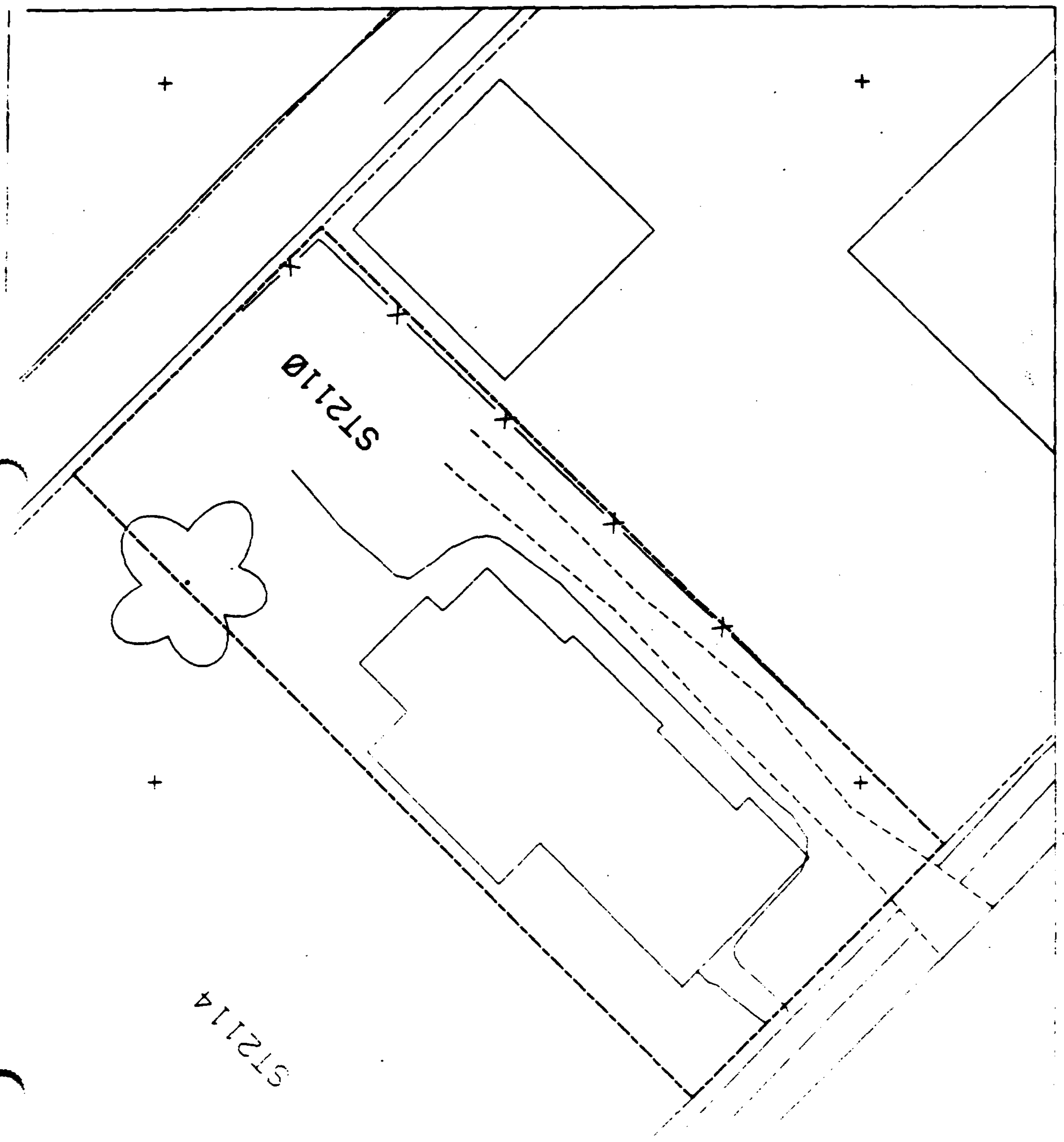
ST21Ø
ST214

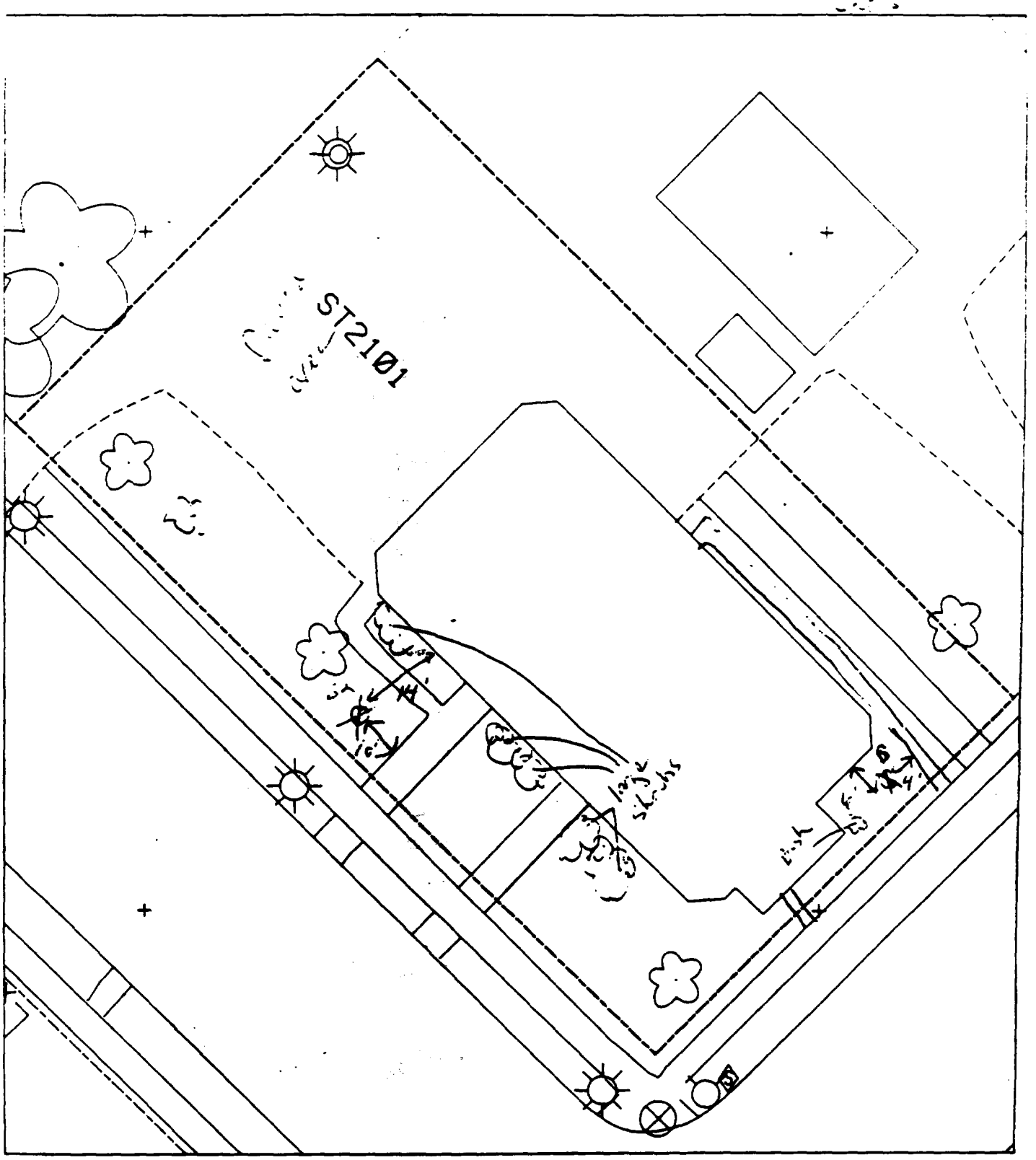

13'- 6' south of building & 4' west of % power & house (?)
sidewalk.

14'- 14' west of building & 10' north of sidewalk.
✓

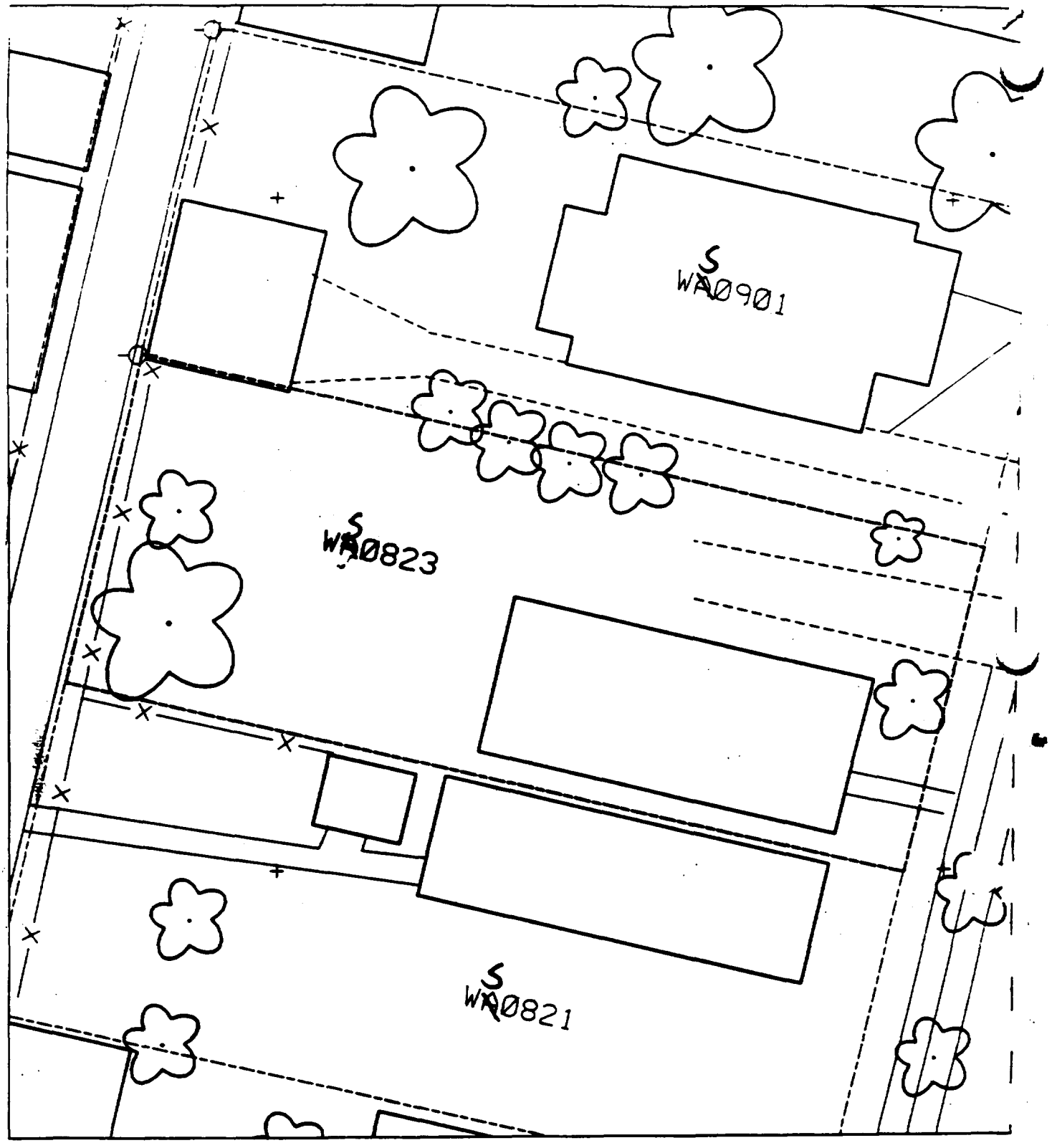
S
WA0901
S
WA0823
S
WA0821

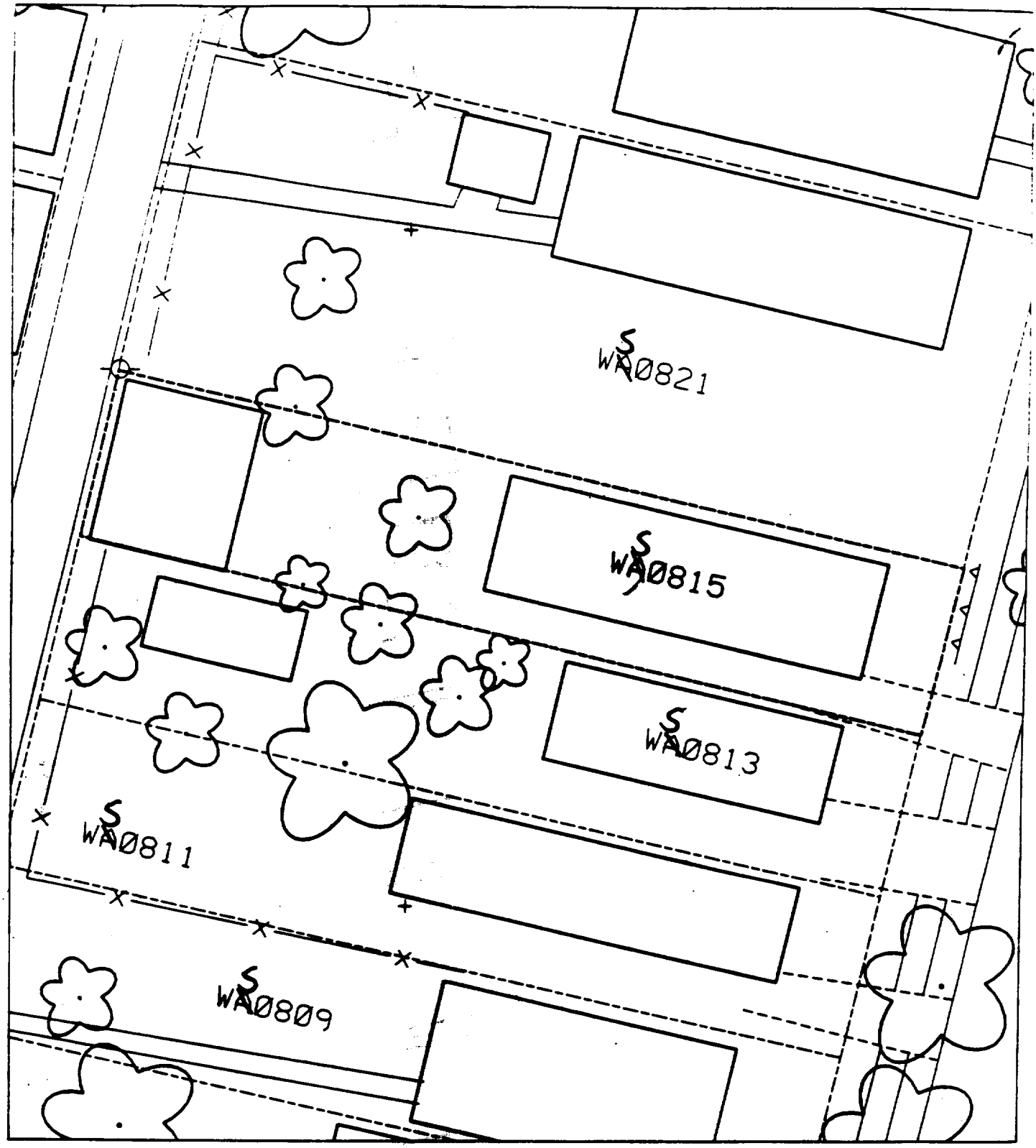
WA0821
WA0815
WA0813
WA0811
WA0809

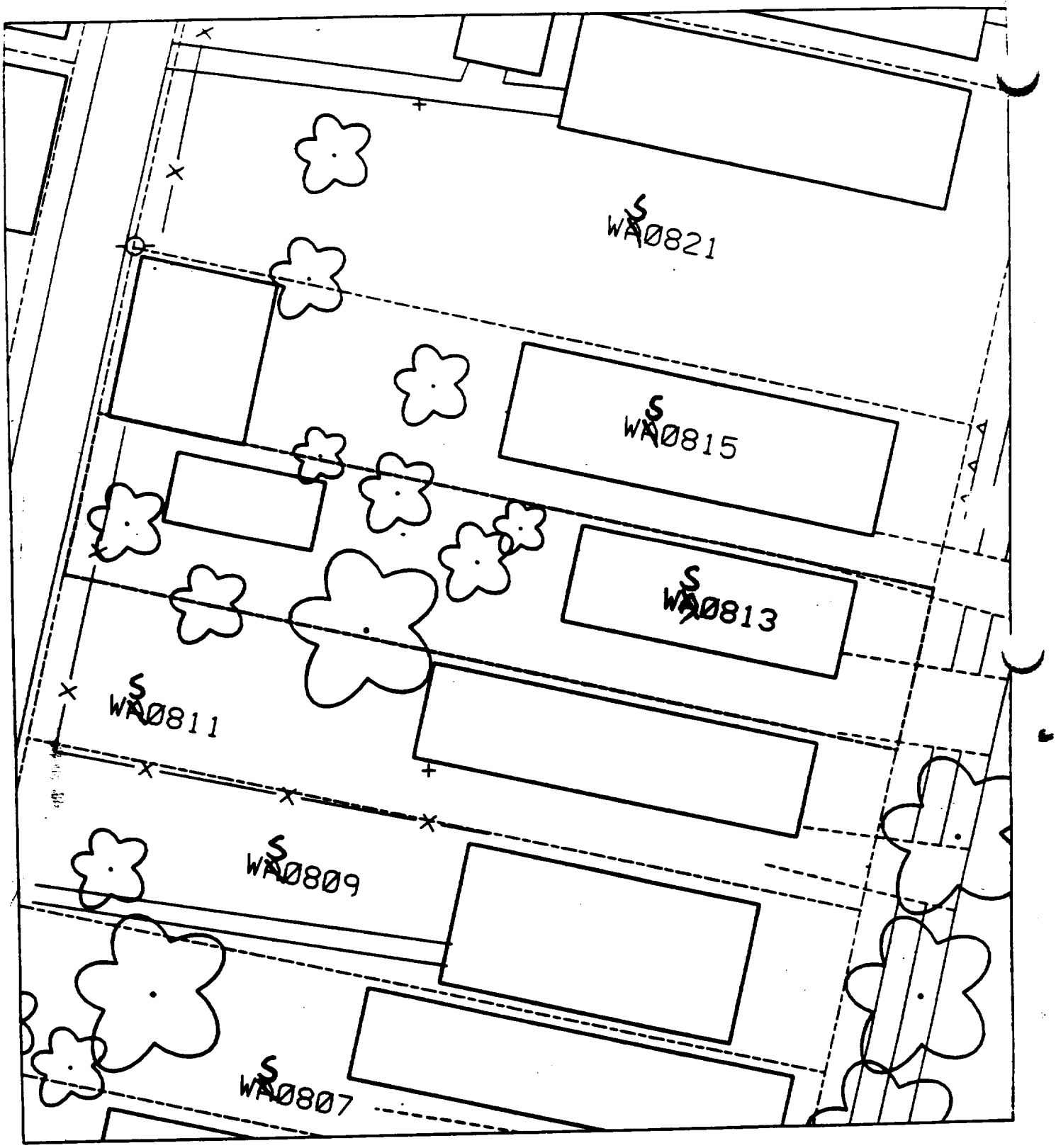
WA0821
WA0815
WA0813
WA0811
WA0809
WA0807

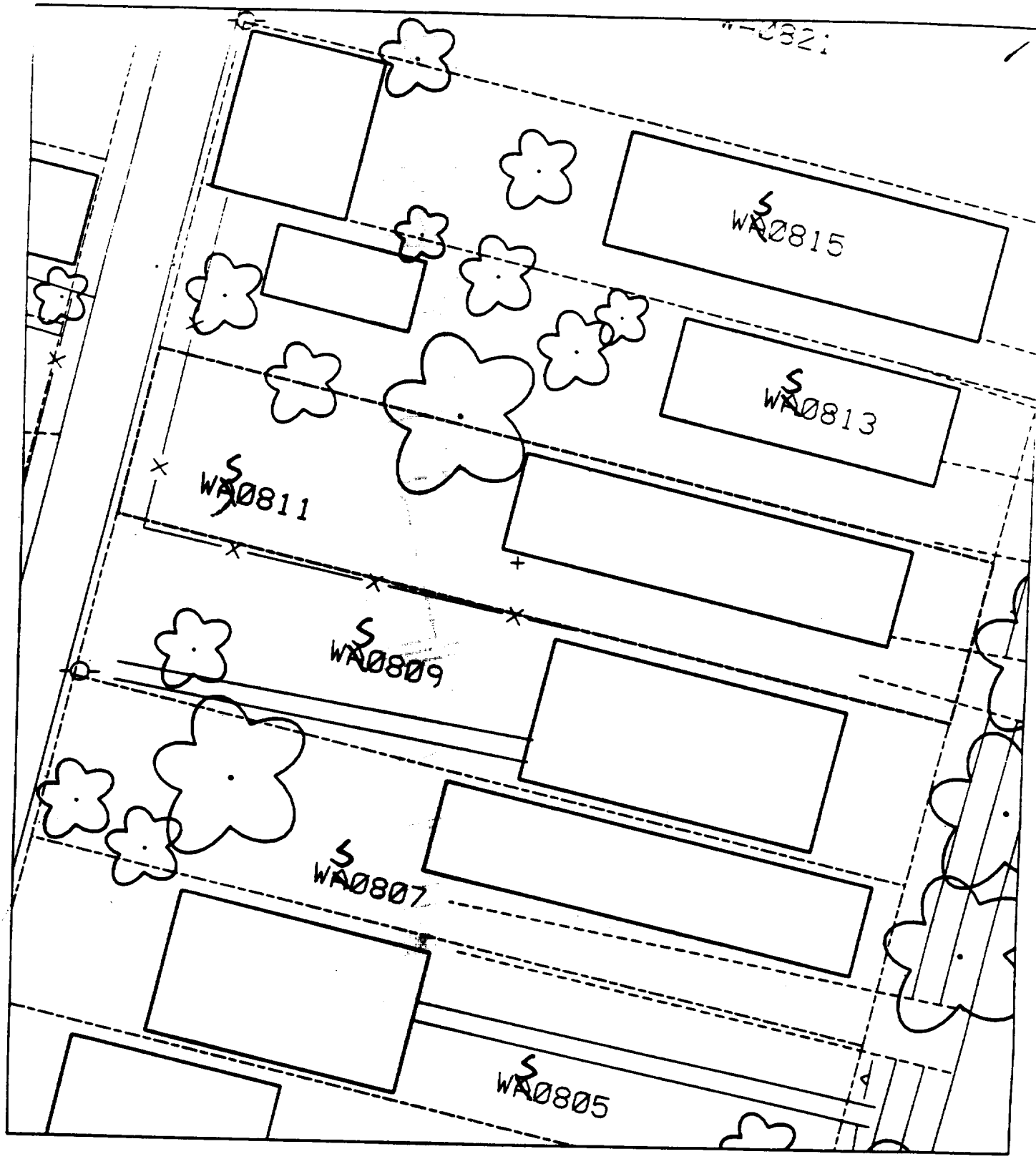
WA0815
WA0813
WA0811
WA0809
WA0807
WA0805

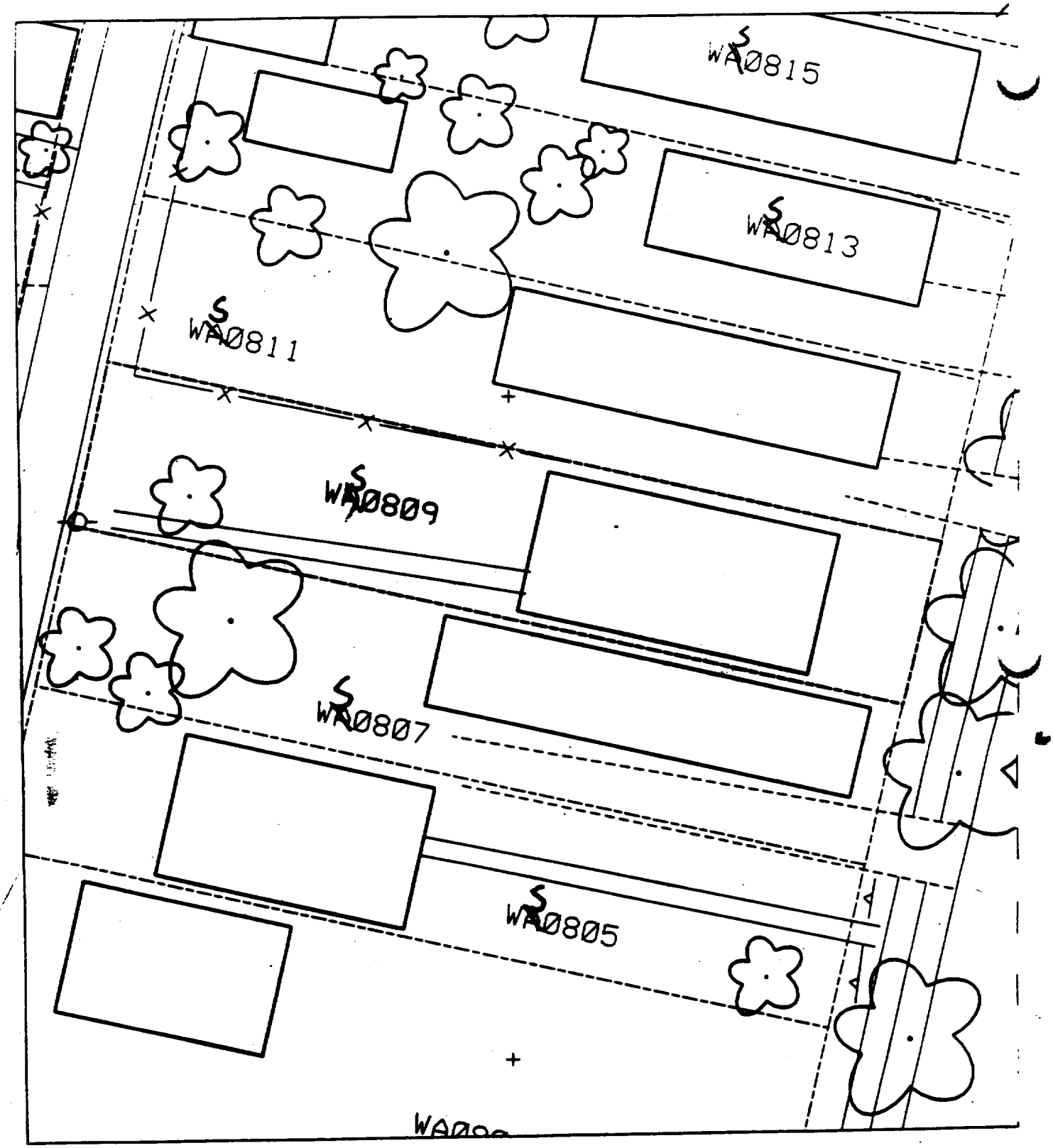
WA0815
WA0813
WA0811
WA0809
WA0807
WA0805

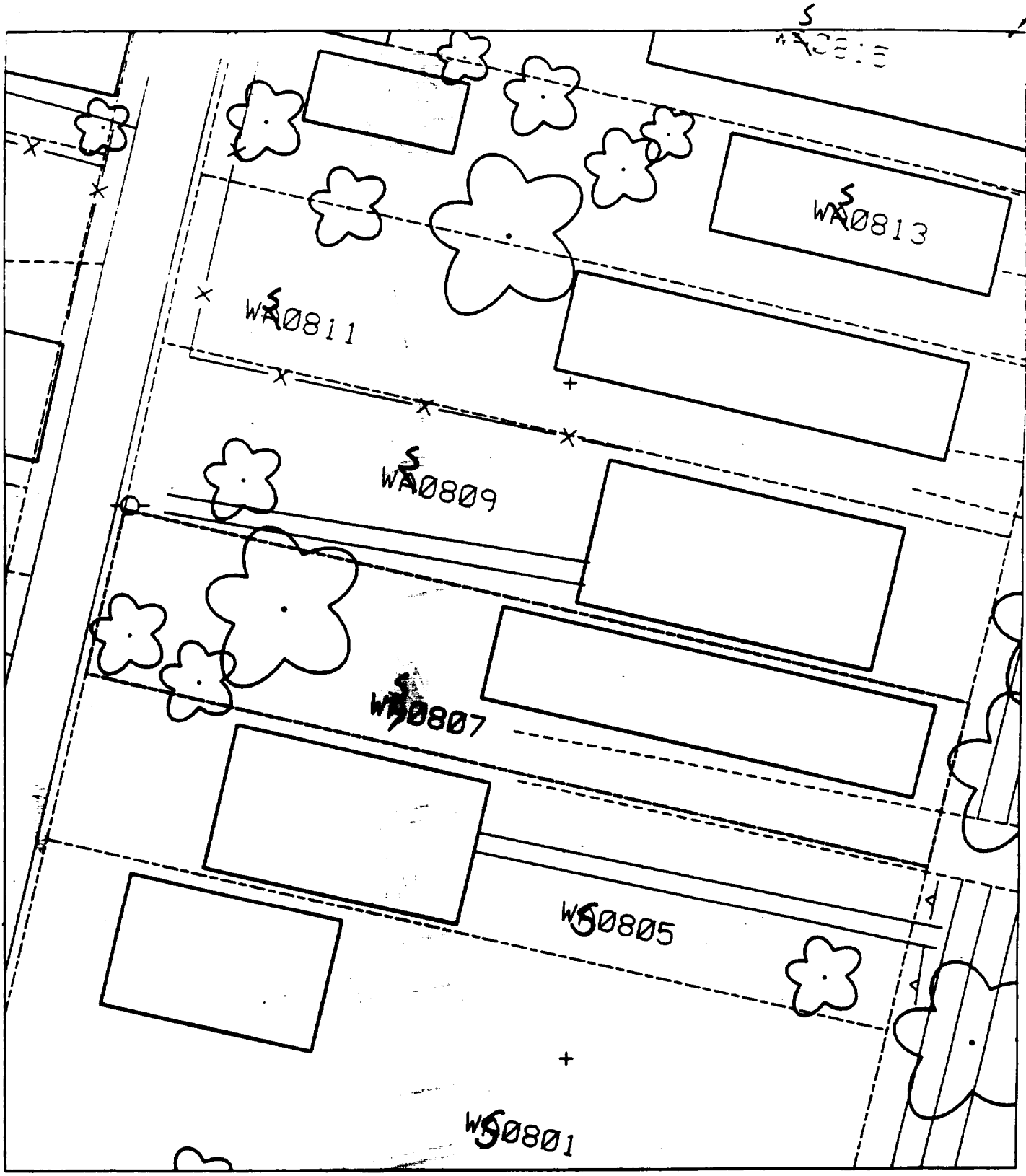
WA0813
WA0811
WA0809
WA0807
WA0805
WA0801

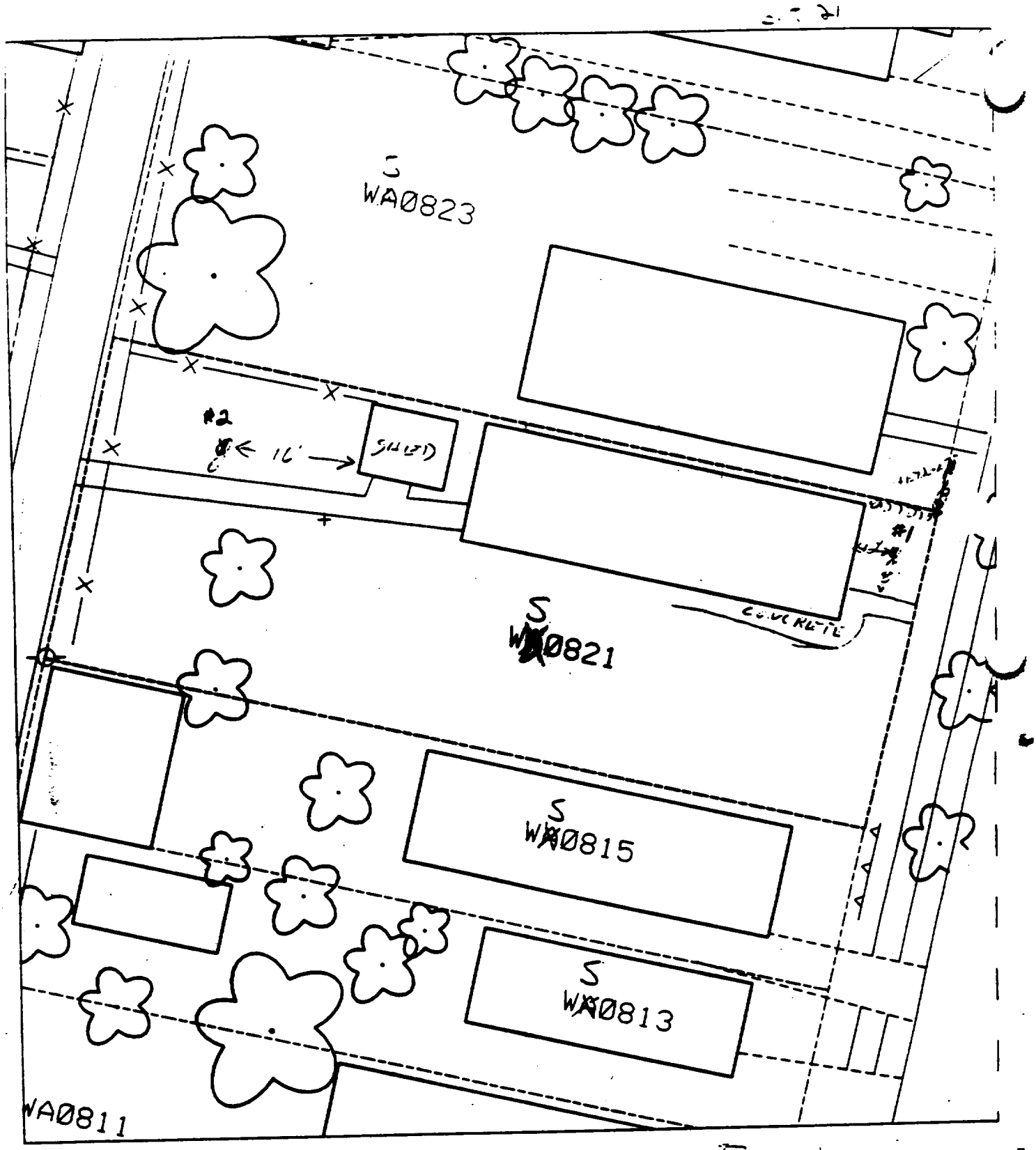

E 12' EAST OF HOUSE
8' NORTH OF SIDEWALK

E - 16' WEST OF SHED
8' NORTH OF SIDEWALK

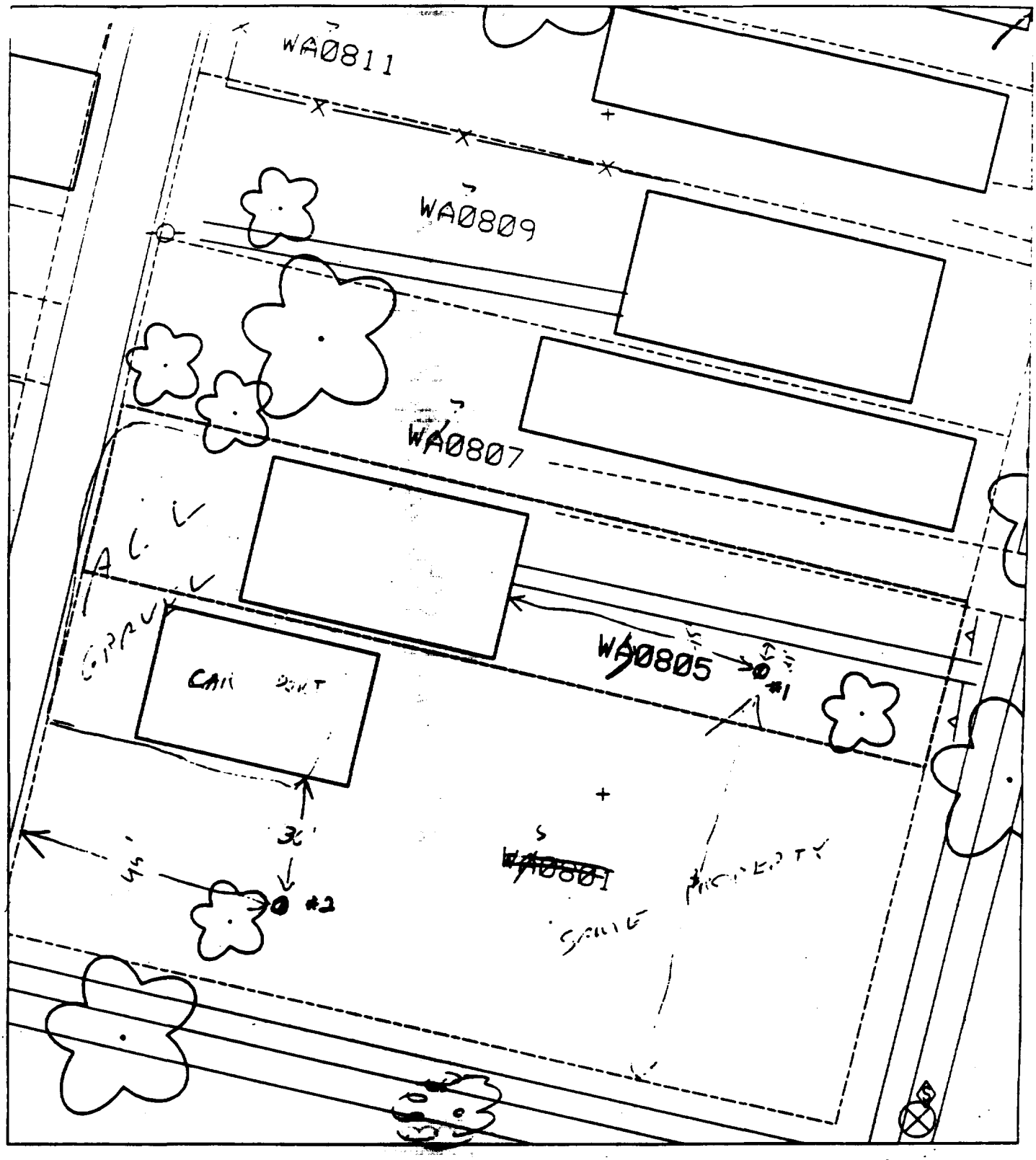

B - 45' EAST OF HOUSE
21' SOUTH OF SIDEWALK

S2 - 30' SOUTH OF HOUSE
45' EAST OF ALLEY

≈ 20 [illegible]

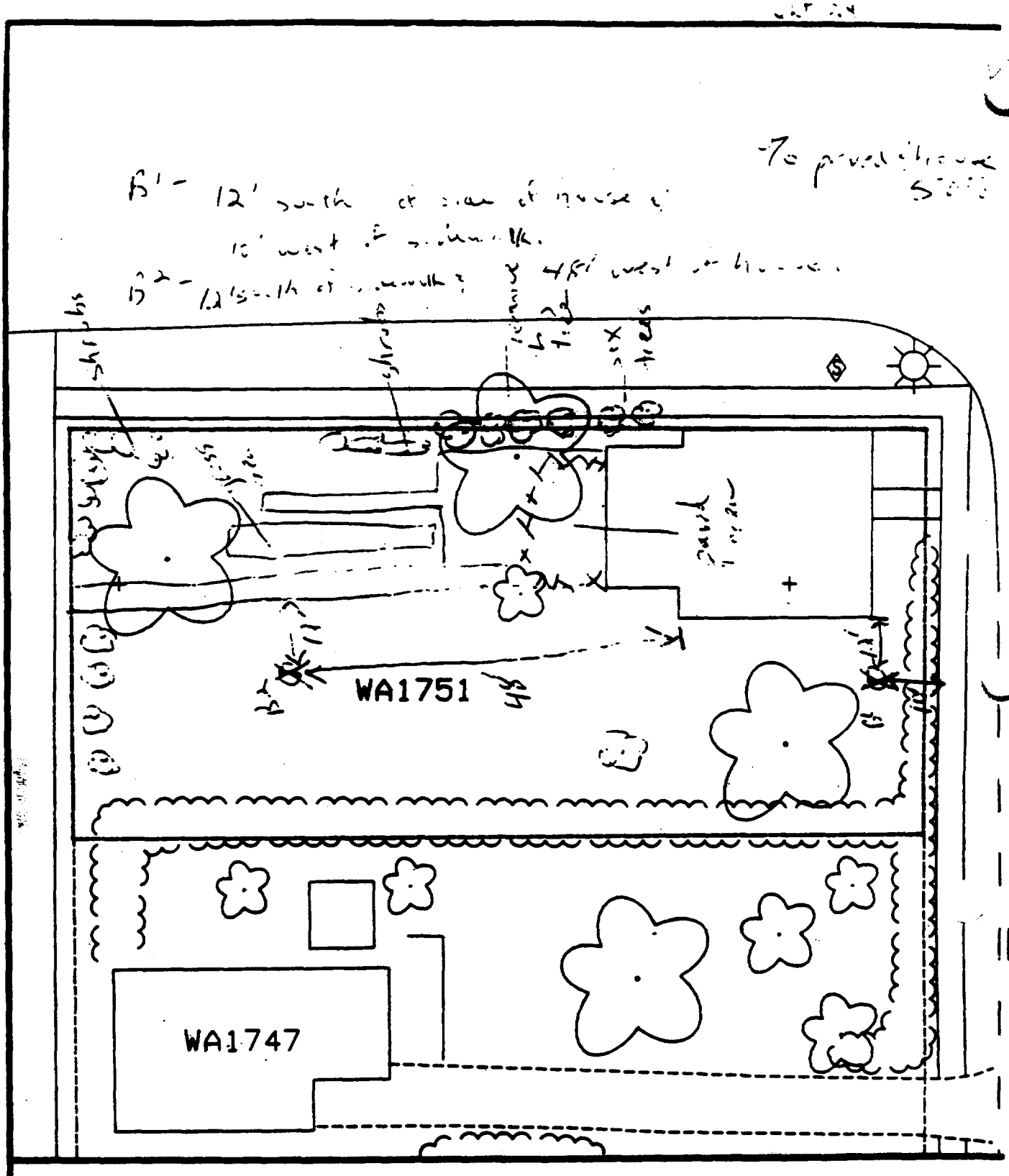

Comments:

N

Scale: 1 in = 20 ft

PRE-DESIGN FIELD INVESTIGATION
NL/TARACORP SUPERFUND SITE
GRANITE CITY, IL

PROJECT NO.
89MC114V

Woodward-Clyde Consultants
Engineering & sciences applied to the earth & its environment

DRN. BY:
CHKD. BY:

1751 WALNUT ST.

Resident ID #
WA1751

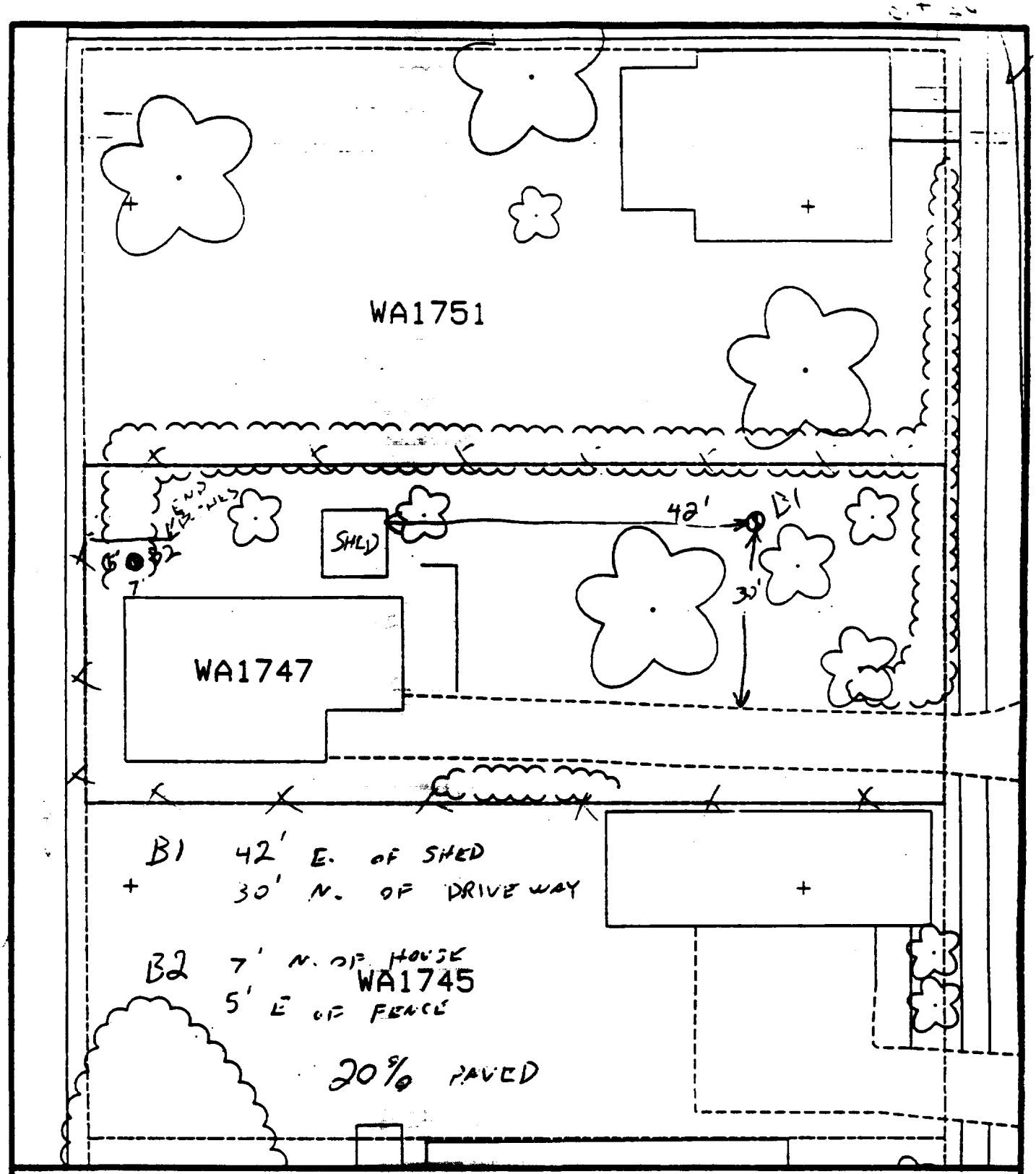

Comments:

N

Scale: 1 in = 20 ft

PRE-DESIGN FIELD INVESTIGATION NL/TARACORP SUPERFUND SITE GRANITE CITY, IL		PROJECT NO. 89MC114V
Woodward-Clyde Consultants Engineering & sciences applied to the earth & its environment		
DRN. BY: CHKD. BY:	1747 WALNUT ST.	Resident ID No. WA1747

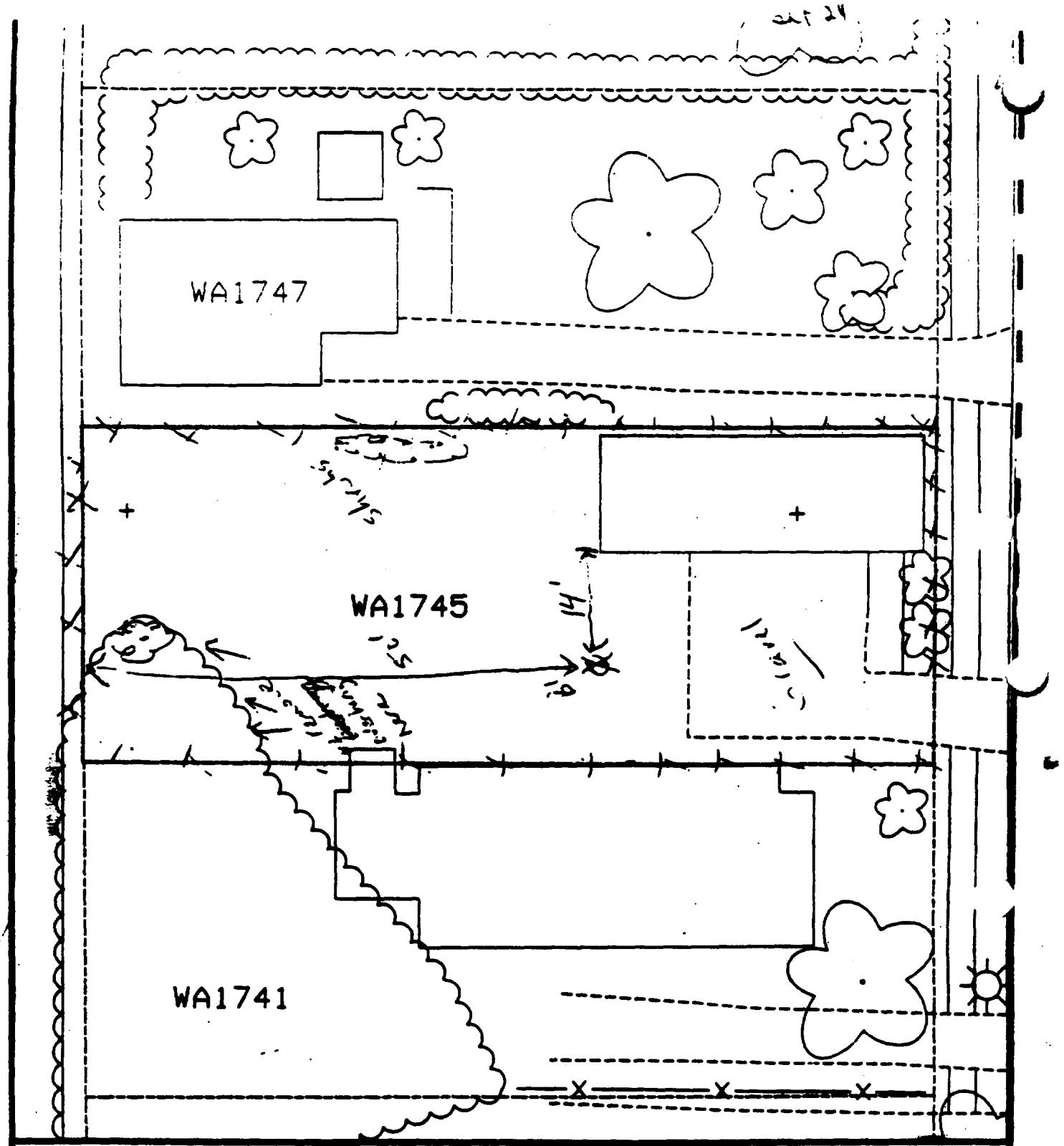

Comments:

D1- 14' south side of house, 50' east of fence.

D2- Unable to take, no front yard.

Scale: 1 in = 20 ft

PRE-DESIGN FIELD INVESTIGATION NL/TARACORP SUPERFUND SITE GRANITE CITY, IL		PROJECT NO. 89MC114V
Woodward-Clyde Consultants Engineering & sciences applied to the earth & its environment		
DRW. BY: CHKD. BY:	1745 WALNUT ST.	Resident ID No. WA1745

[illegible] house - [illegible] 35% CEP

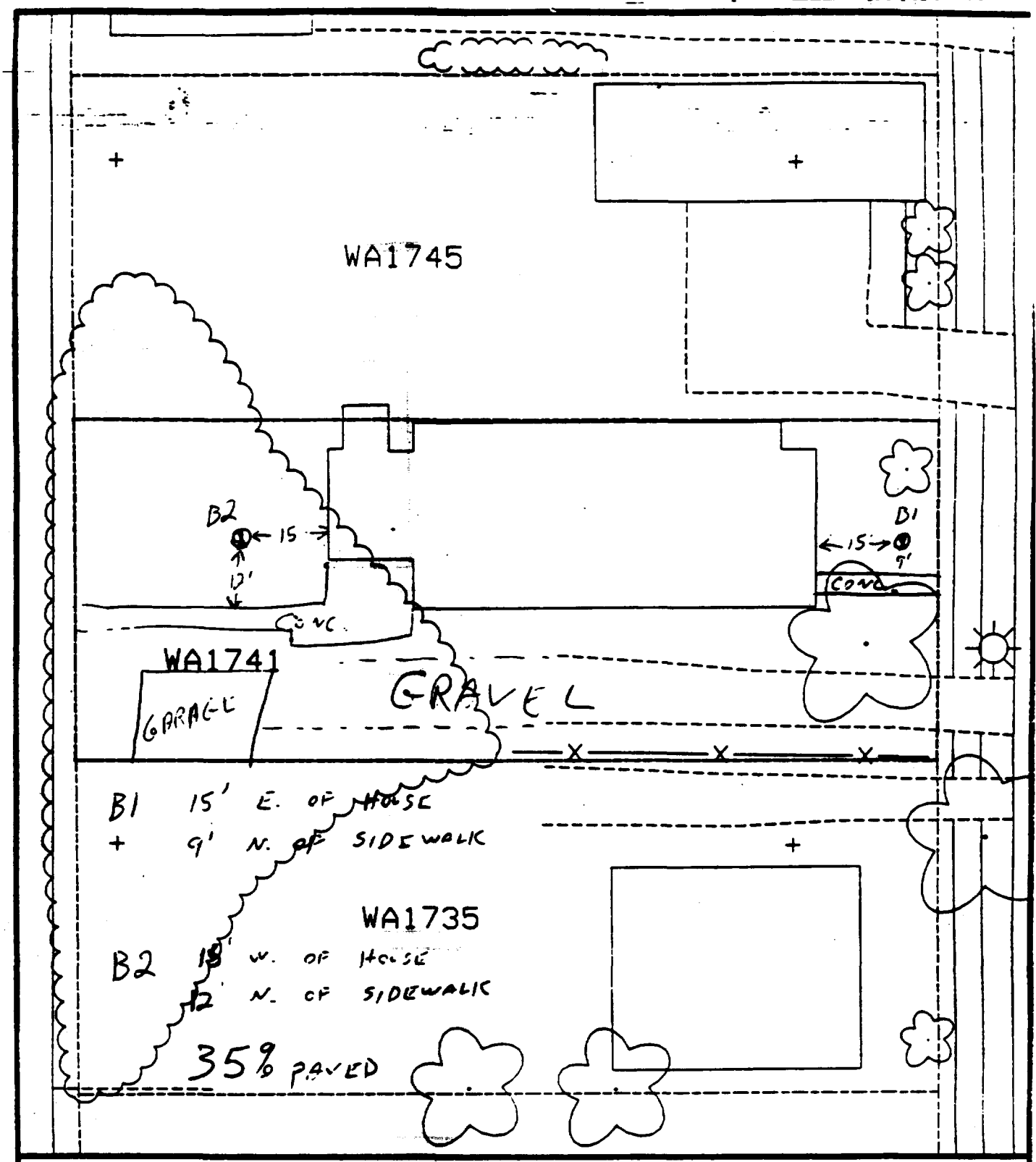

Comments:

N

Scale: 1 in = 20 ft

PRE-DESIGN FIELD INVESTIGATION NL/TARACORP SUPERFUND SITE GRANITE CITY, IL		PROJECT NO. 89MC114V
Woodward-Clyde Consultants Engineering & sciences applied to the earth & its environment		
DRN. BY: CHKD. BY:	1741 WALNUT ST.	Resident ID No. WA1741

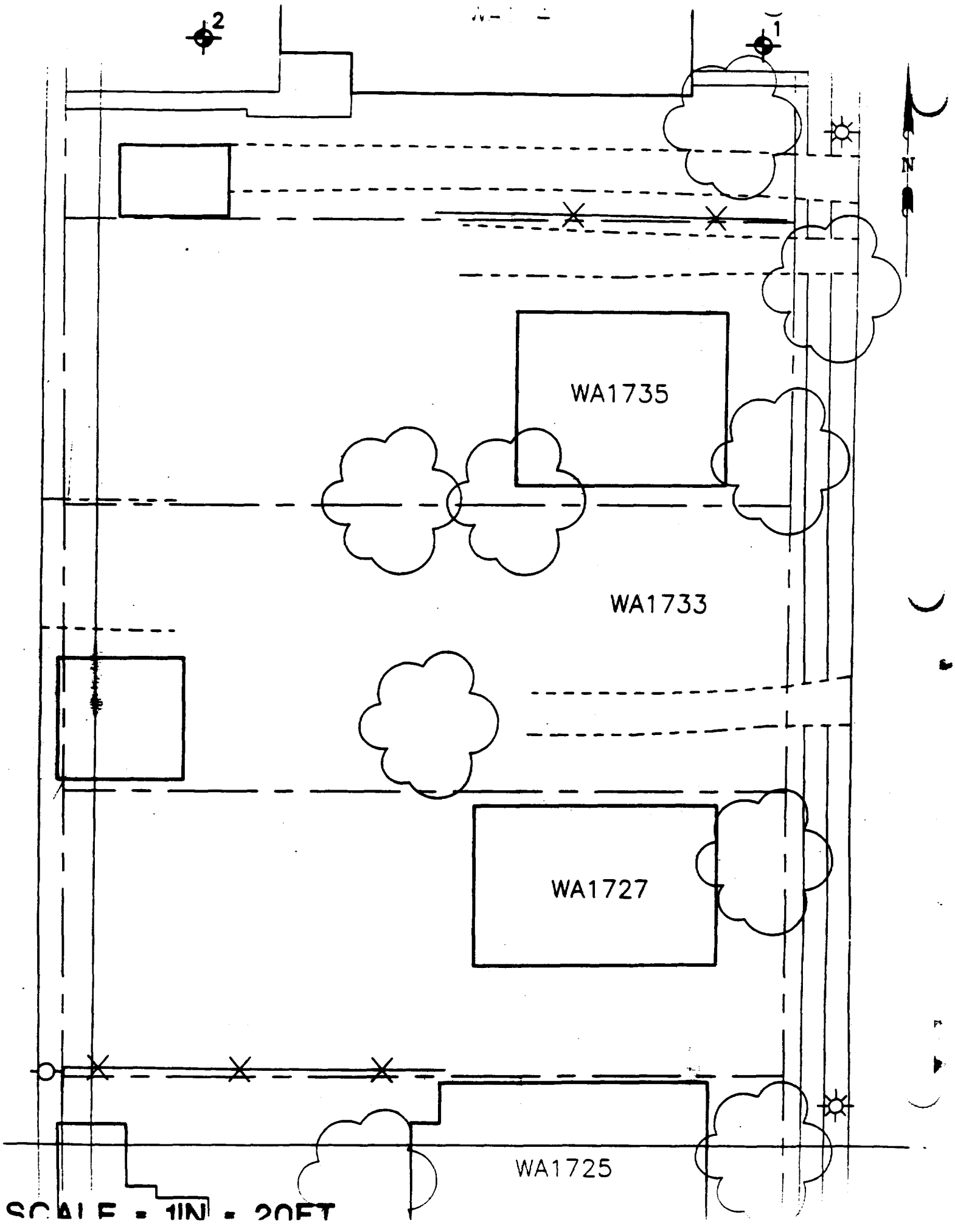
2
1
N
WA1735
WA1733
WA1727
WA1725
SCALE = 1IN = 20FT

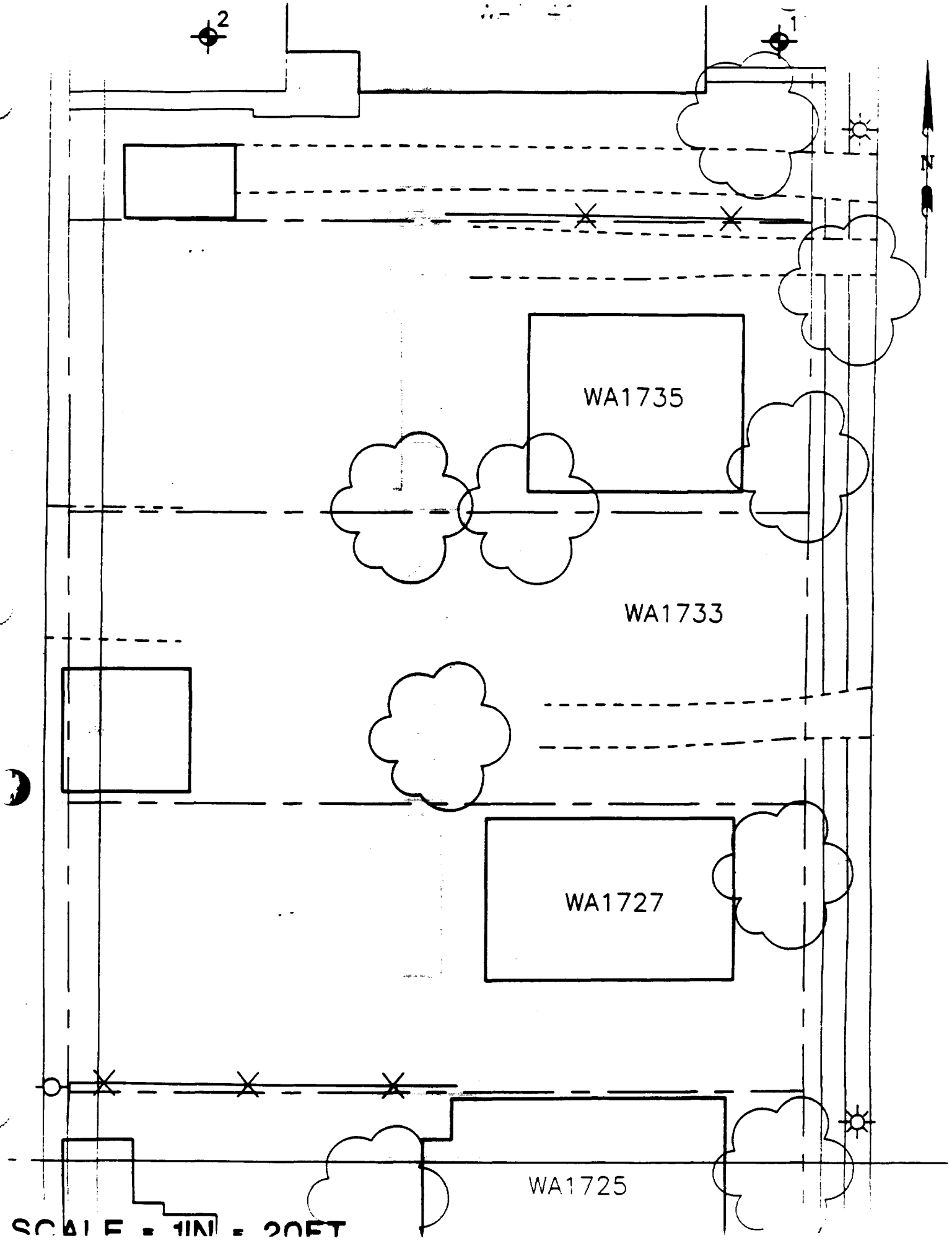
2
1
N
WA1735
WA1733
WA1727
WA1725
SCALE = 1IN = 20FT

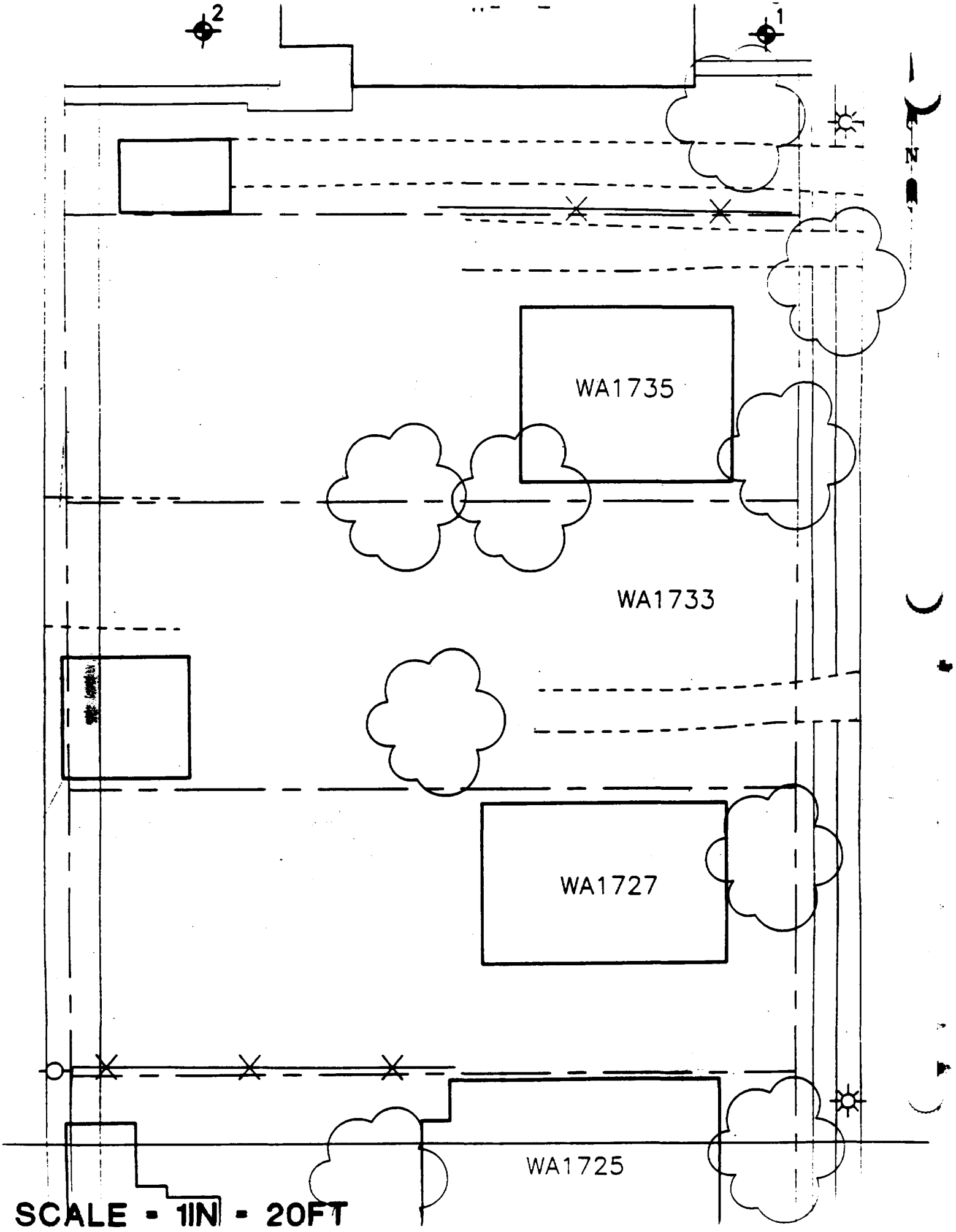
2
1
N
WA1735
WA1733
WA1727
WA1725
SCALE - 1IN - 20FT

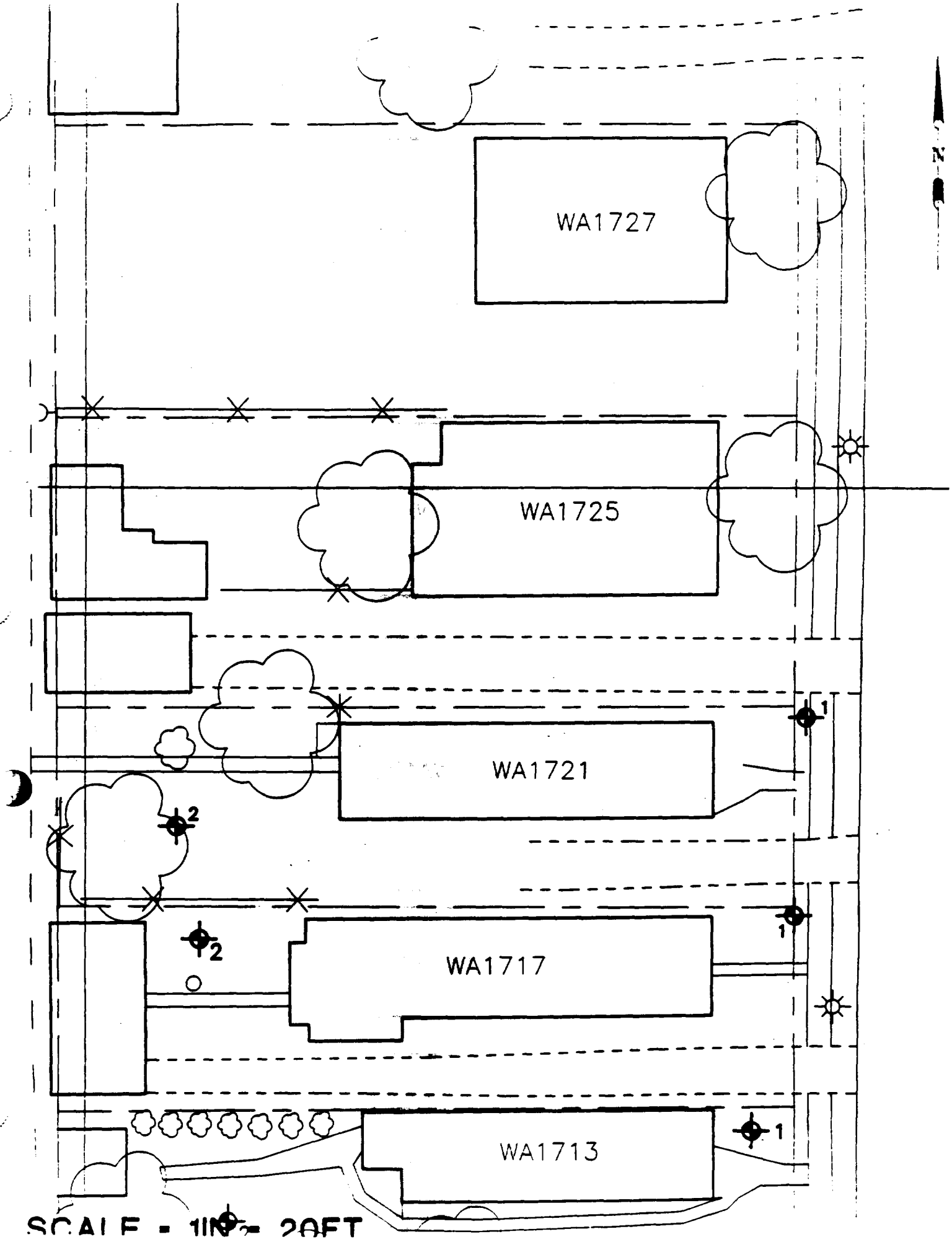
WA1727
WA1725
WA1721
WA1717
WA1713
1
2
2
1
1
N
SCALE - 1IN = 20FT

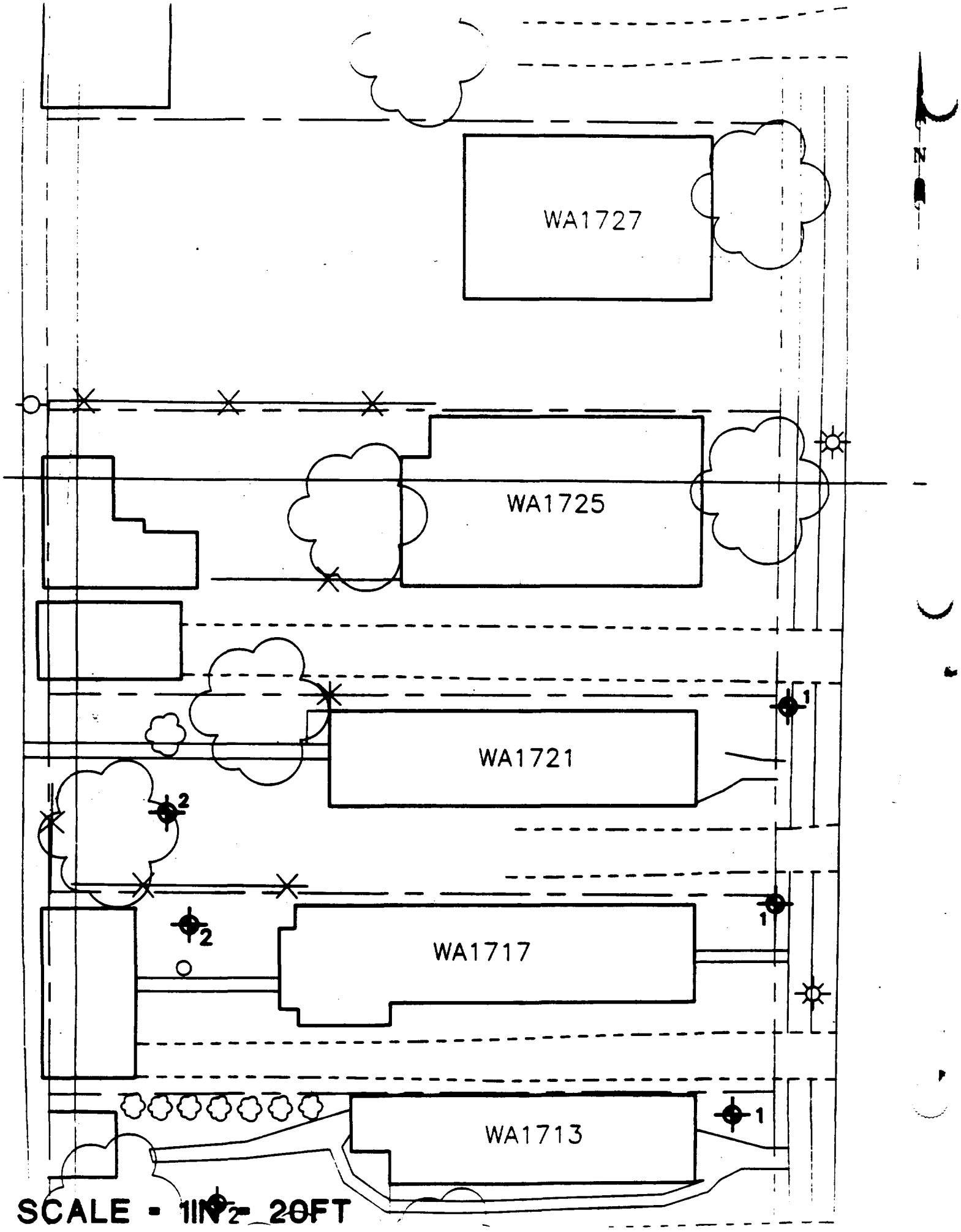
WA1727
WA1725
WA1721
WA1717
WA1713
N
1
2
2
1
1
SCALE - 1IN = 20FT

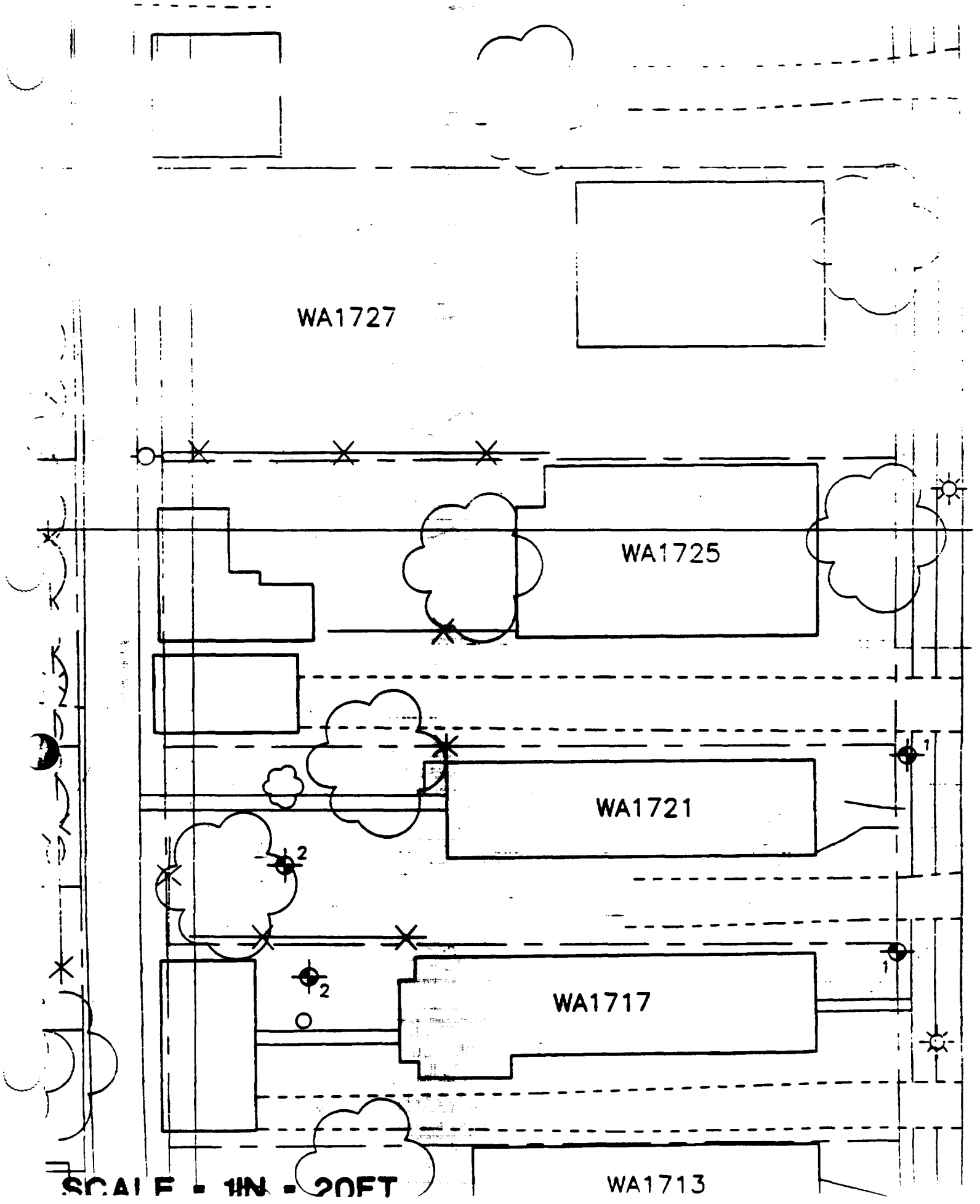
WA1727
WA1725
WA1721
WA1717
WA1713
1
2
1
2
SCALE = 1IN = 20FT

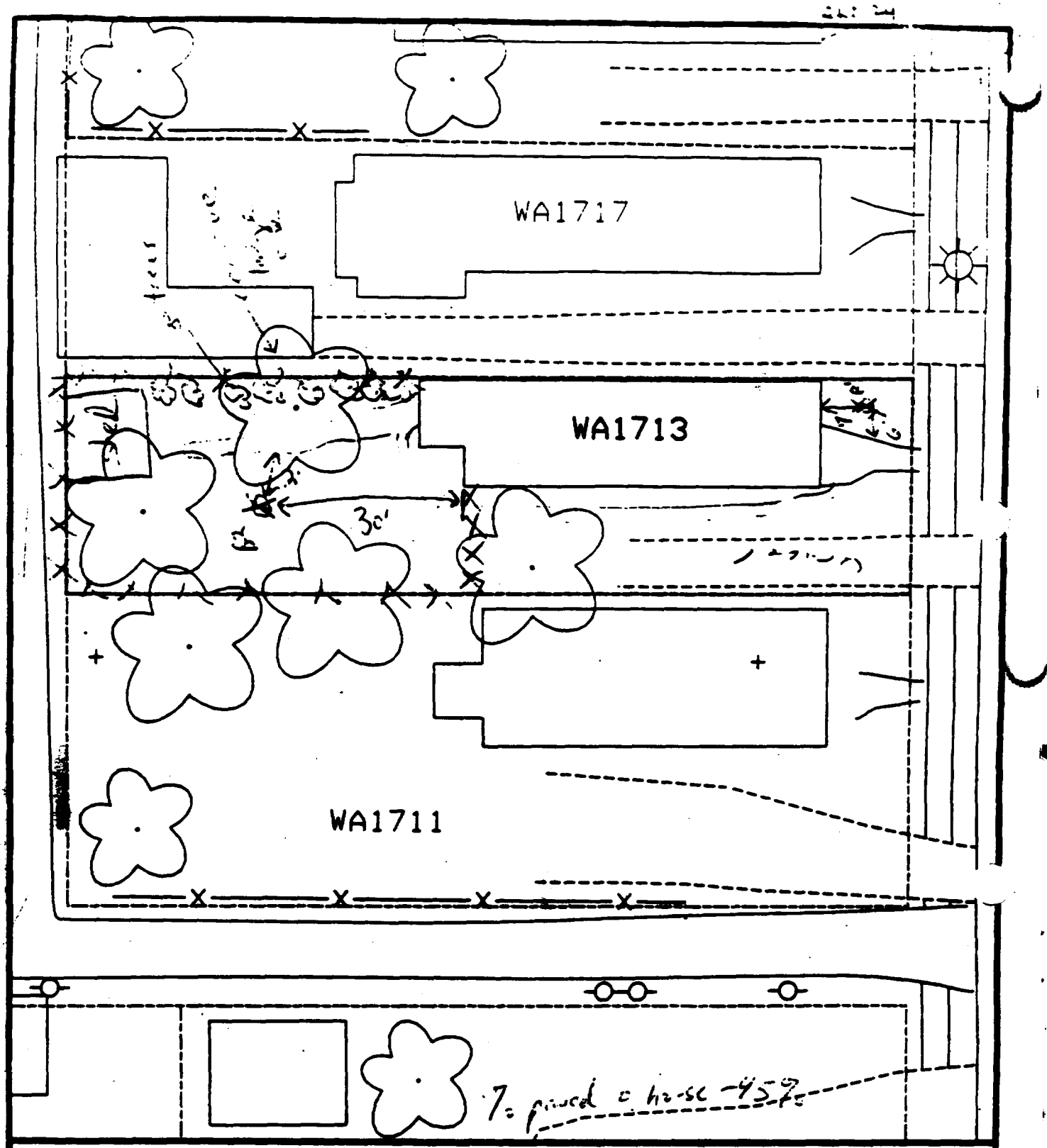

Comments:

B1 – 7' east of house 6' north of sidewalk.

B2 – 30' west of house 6' south of sidewalk.

N

Scale: 1 in = 20 ft

PRE-DESIGN FIELD INVESTIGATION NL/TARACORP SUPERFUND SITE GRANITE CITY, IL		PROJECT NO. 89MC114V
Woodward-Clyde Consultants Engineering & sciences applied to the earth & its environment		
DRN. BY: CHKD. BY:	1713 WALNUT ST.	Resident ID No. WA1713

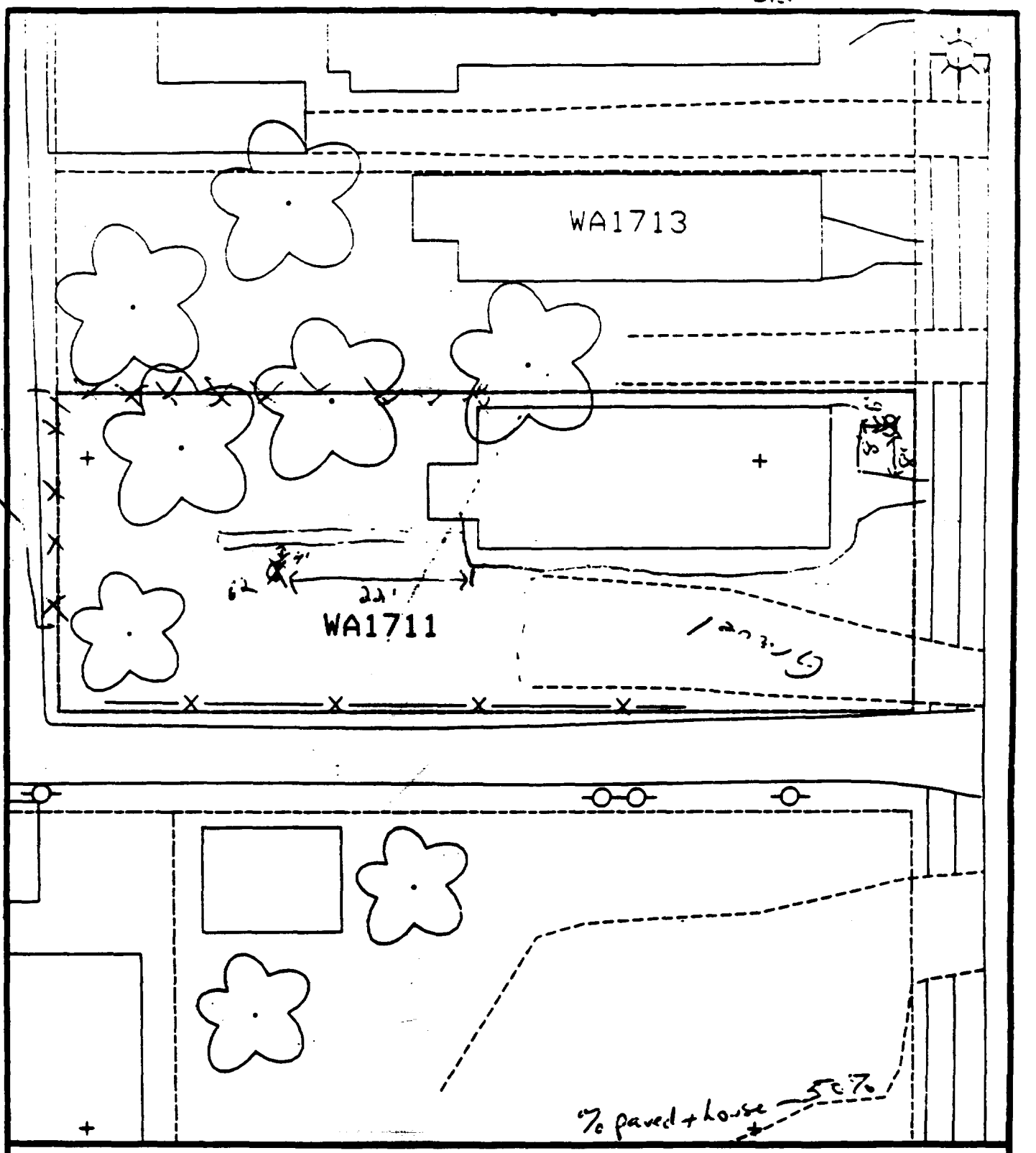

Comments:

B1 - 8' east of cement patio; 8' north of sidewalk.

B2 - 4' south of back sidewalk; 22' west of house.

Scale: 1 in = 20 ft

PRE-DESIGN FIELD INVESTIGATION NL/TARACORP SUPERFUND SITE GRANITE CITY, IL		PROJECT NO. 89MC114V
Woodward-Clyde Consultants Engineering & sciences applied to the earth & its environment		
DWN. BY: CHKD. BY:	1711 WALNUT ST.	Resident ID No. WA1711

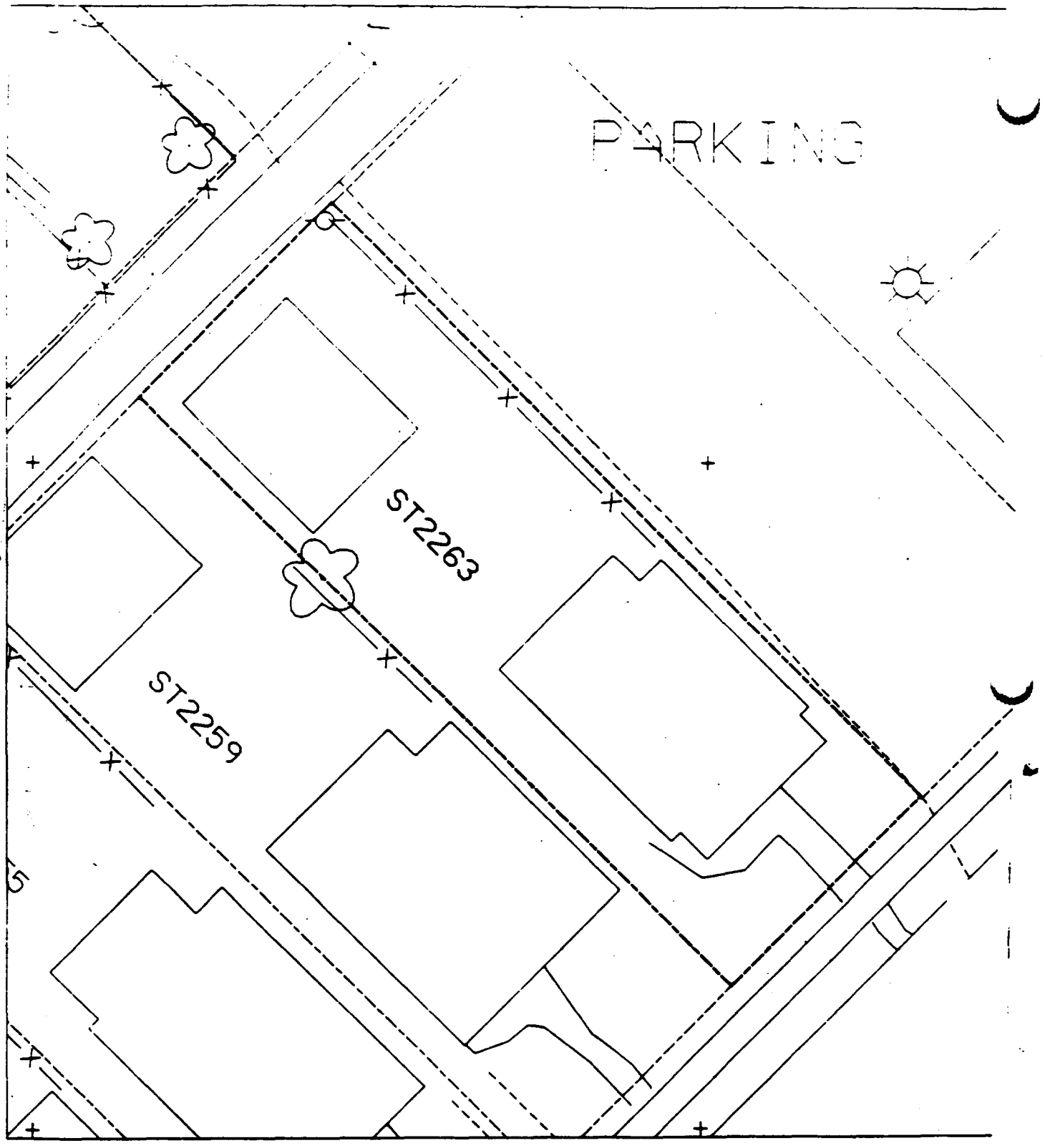
PARKING
ST2263
ST2259

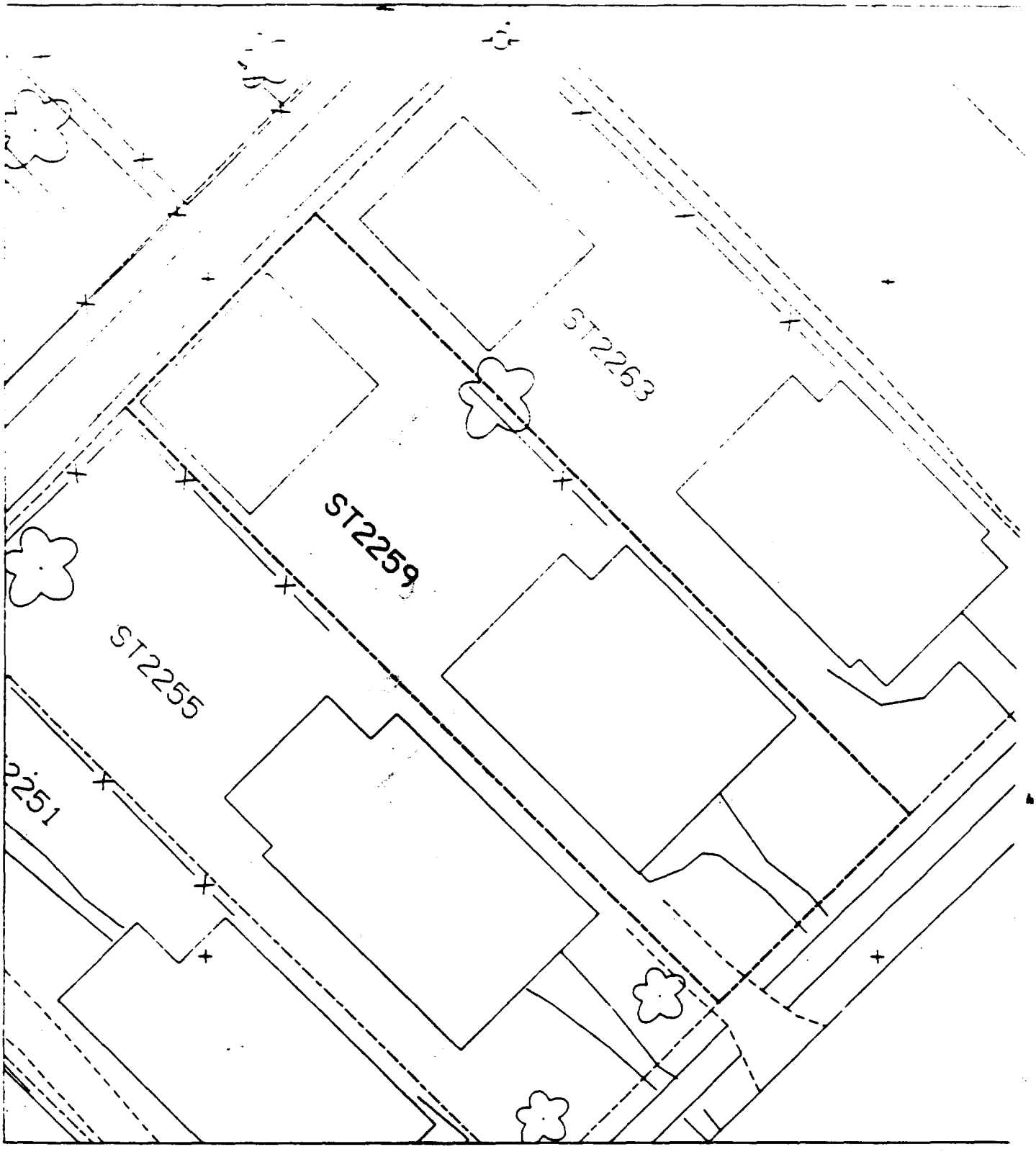
ST2263
ST2259
ST2255
2251

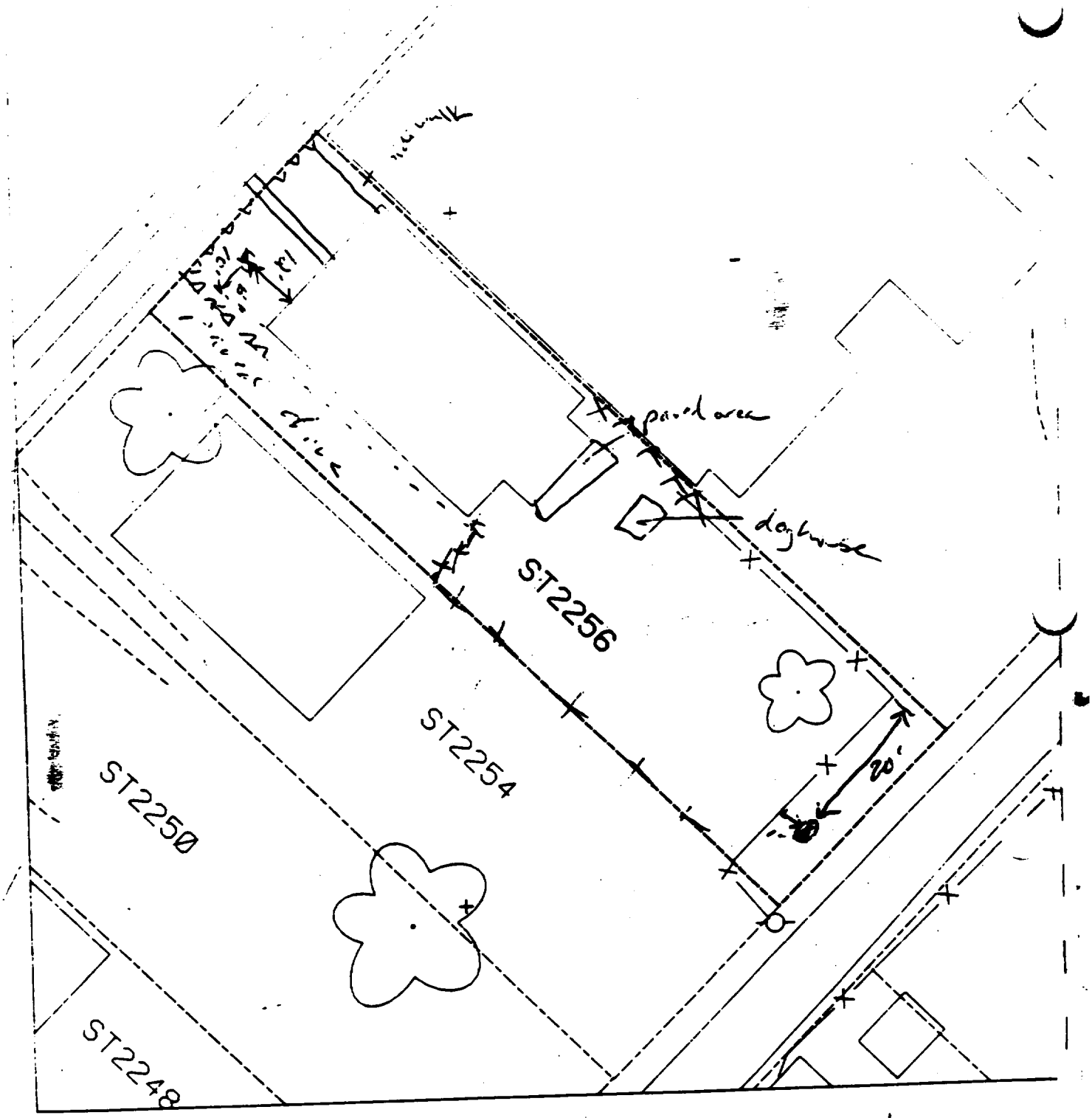

℄ patio + house 50'

B1 – 12' north of house & 10' east of corner of house.

B2 – ~~[illegible]~~ 20' S of fence line
1' E of fence

ST2263
ST2259
ST2255
ST2251
247

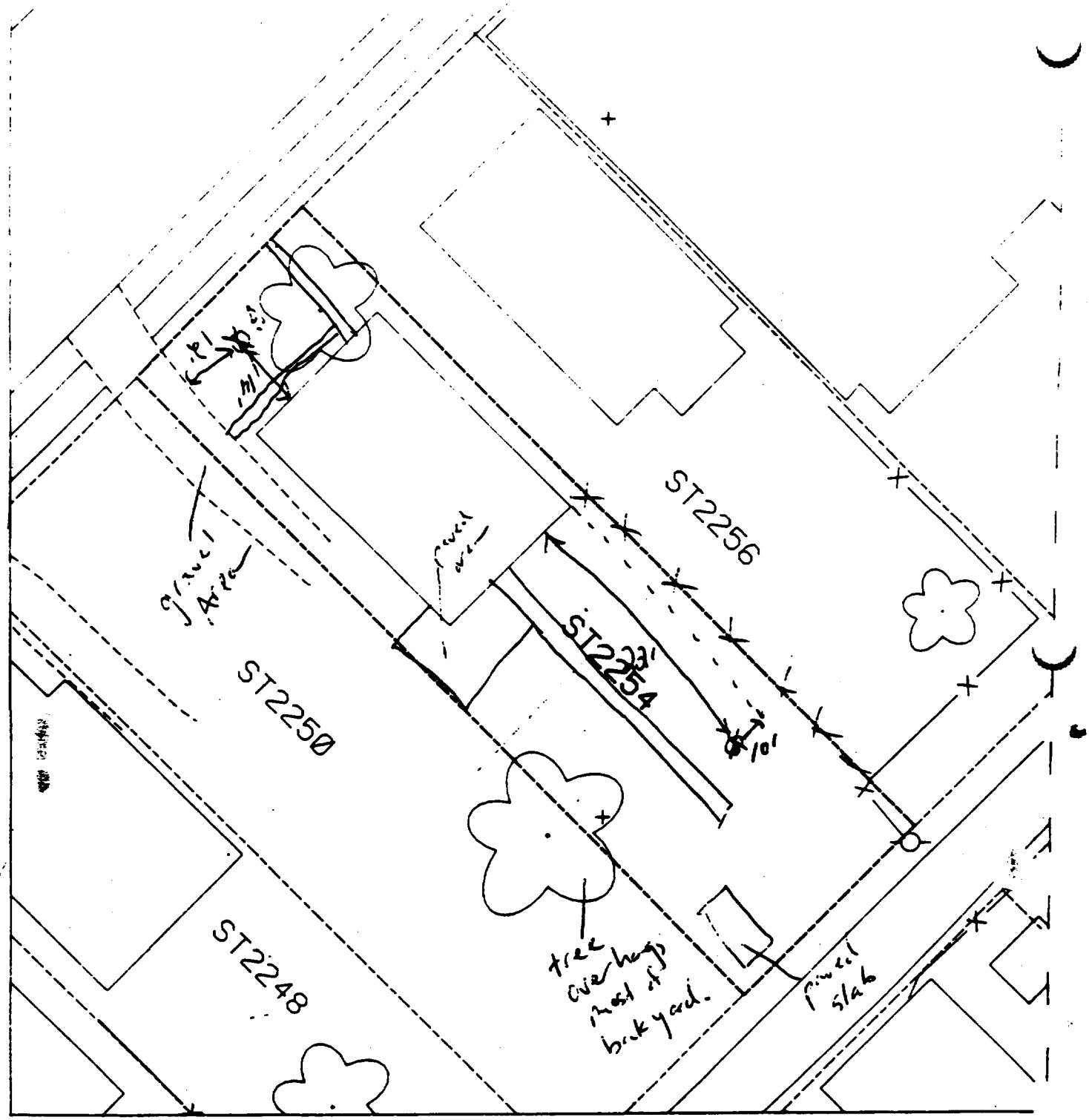

B1 – 14' north of house & 12' east of drive

B2 – 22' south of house & 10' west of corner of house

Zoning and house 45-50%

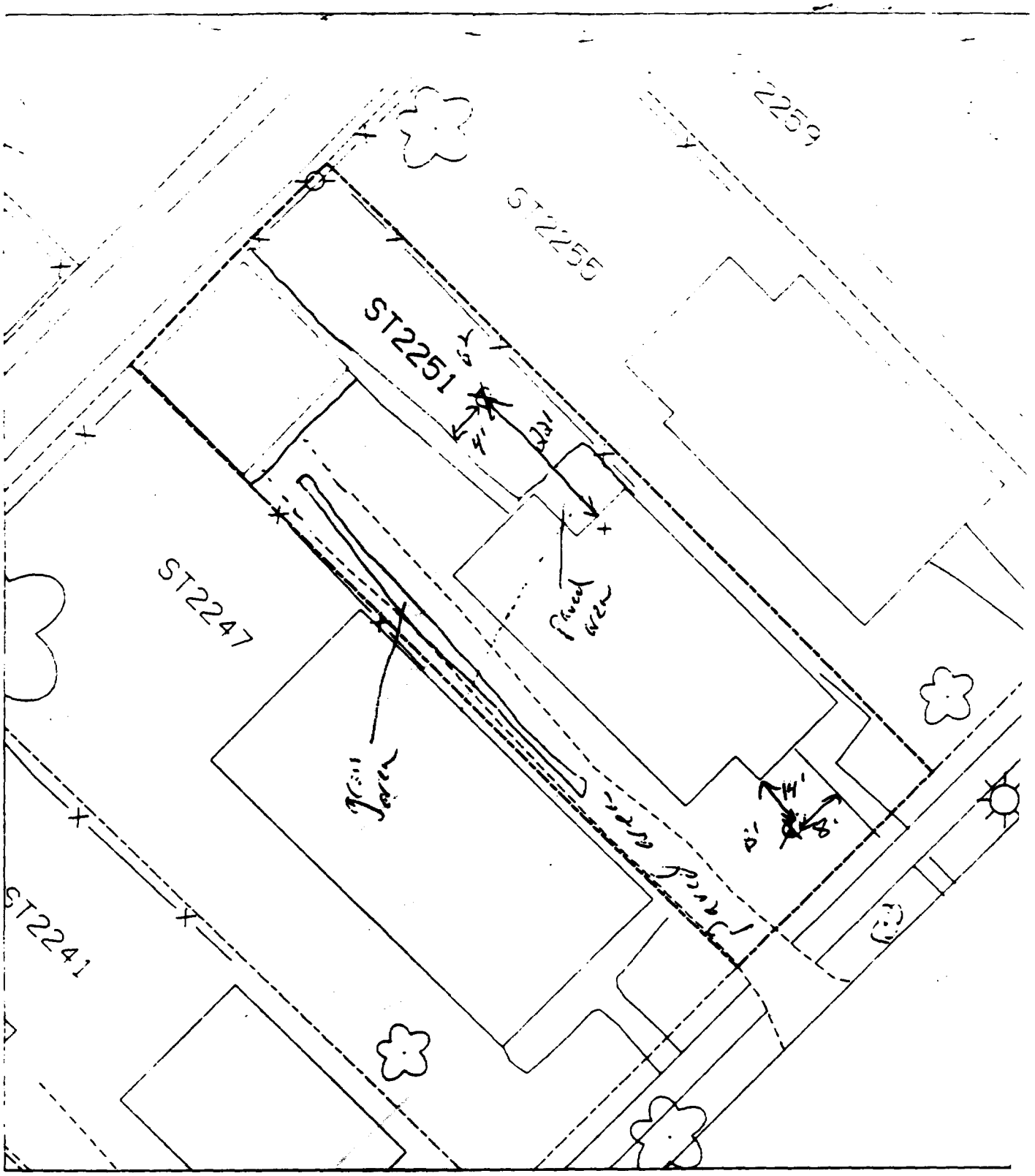

To paved house 60'

B' — 14' south of house & 8' west of sidewalk.

B'' — 4' east of sidewalk & 32' north of house.

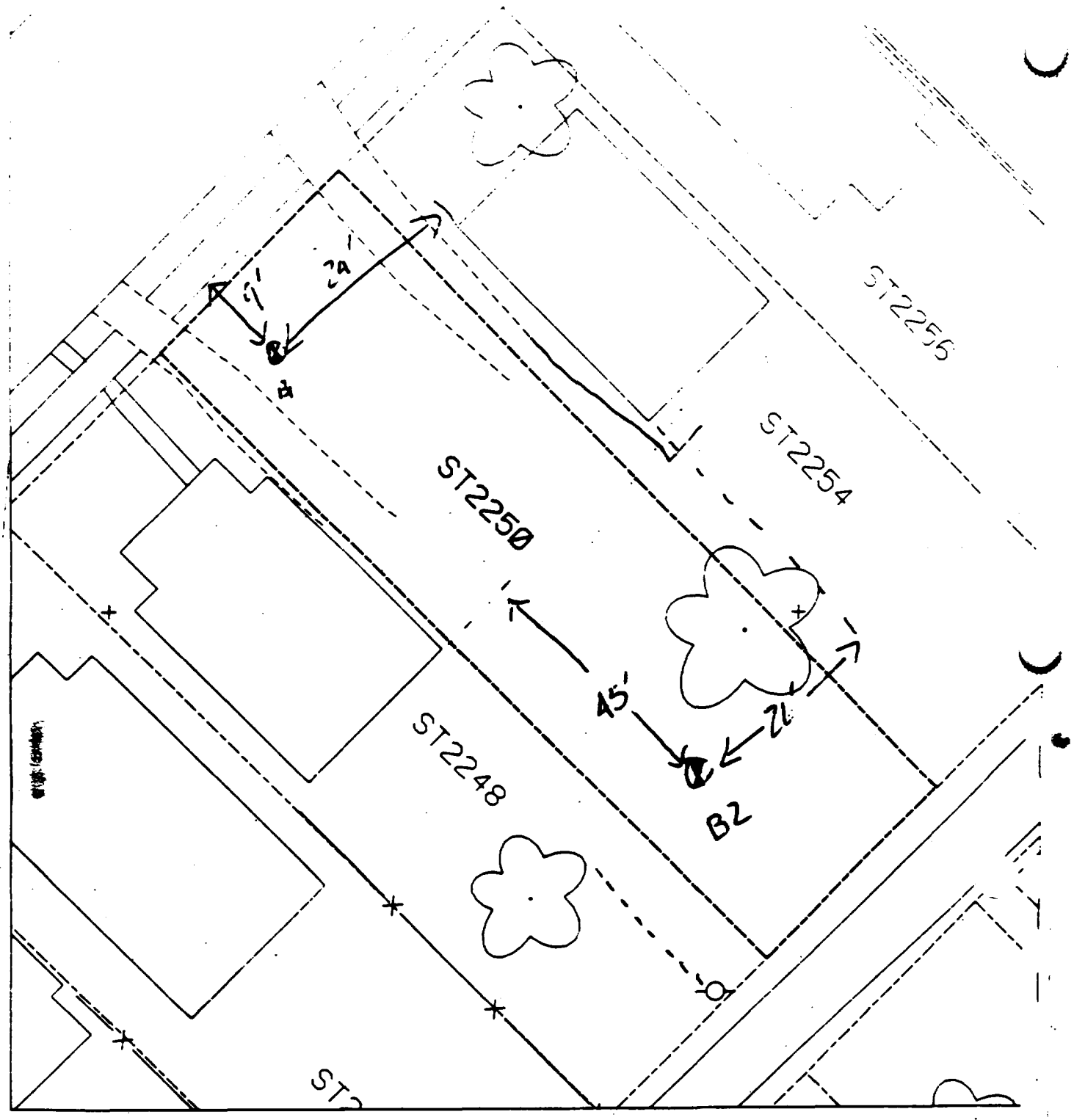

No house on lot

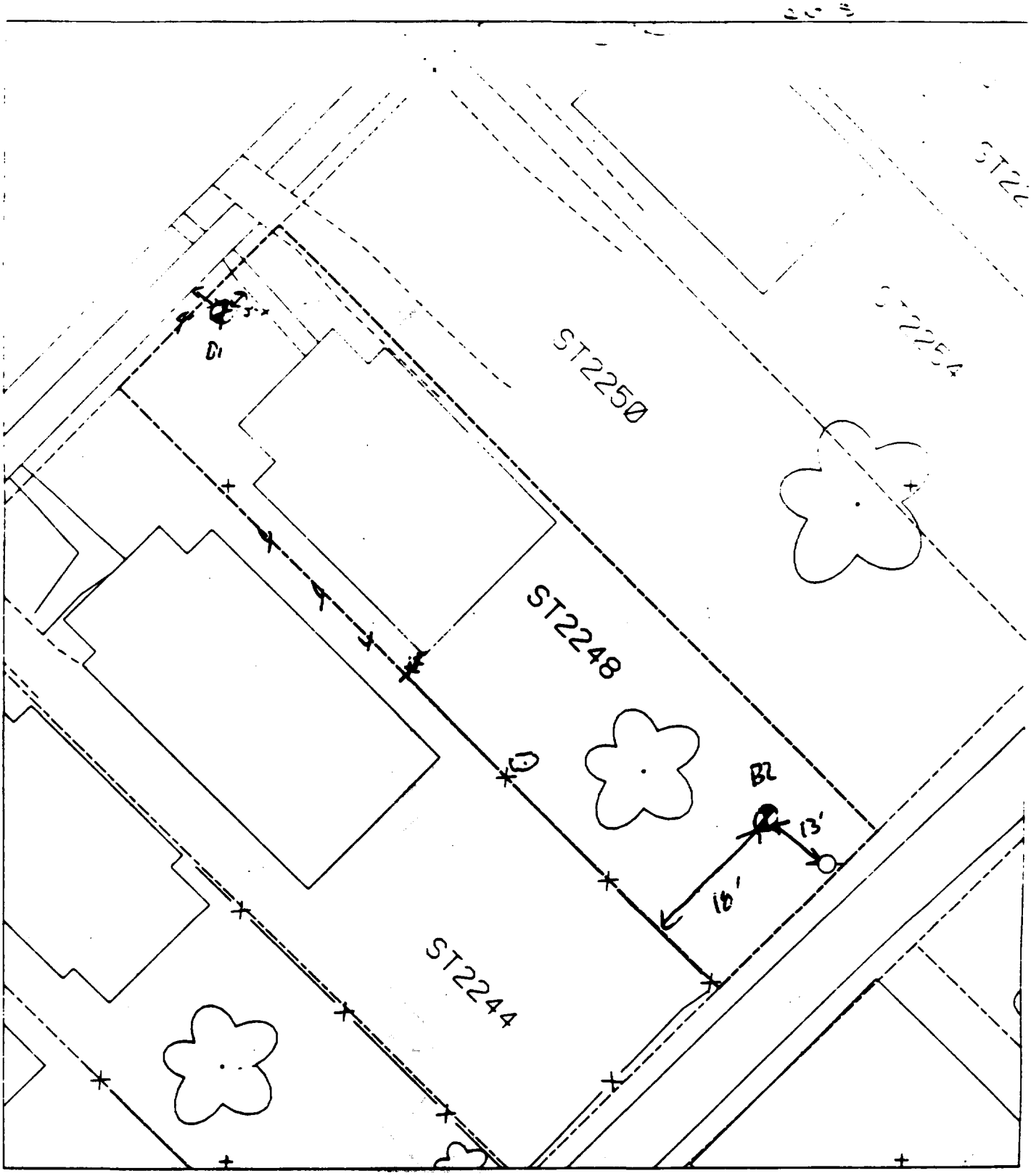

B1 4' from W walk
5' from N walk

B2 18' to S fence
13' W of power pole

House = 40%

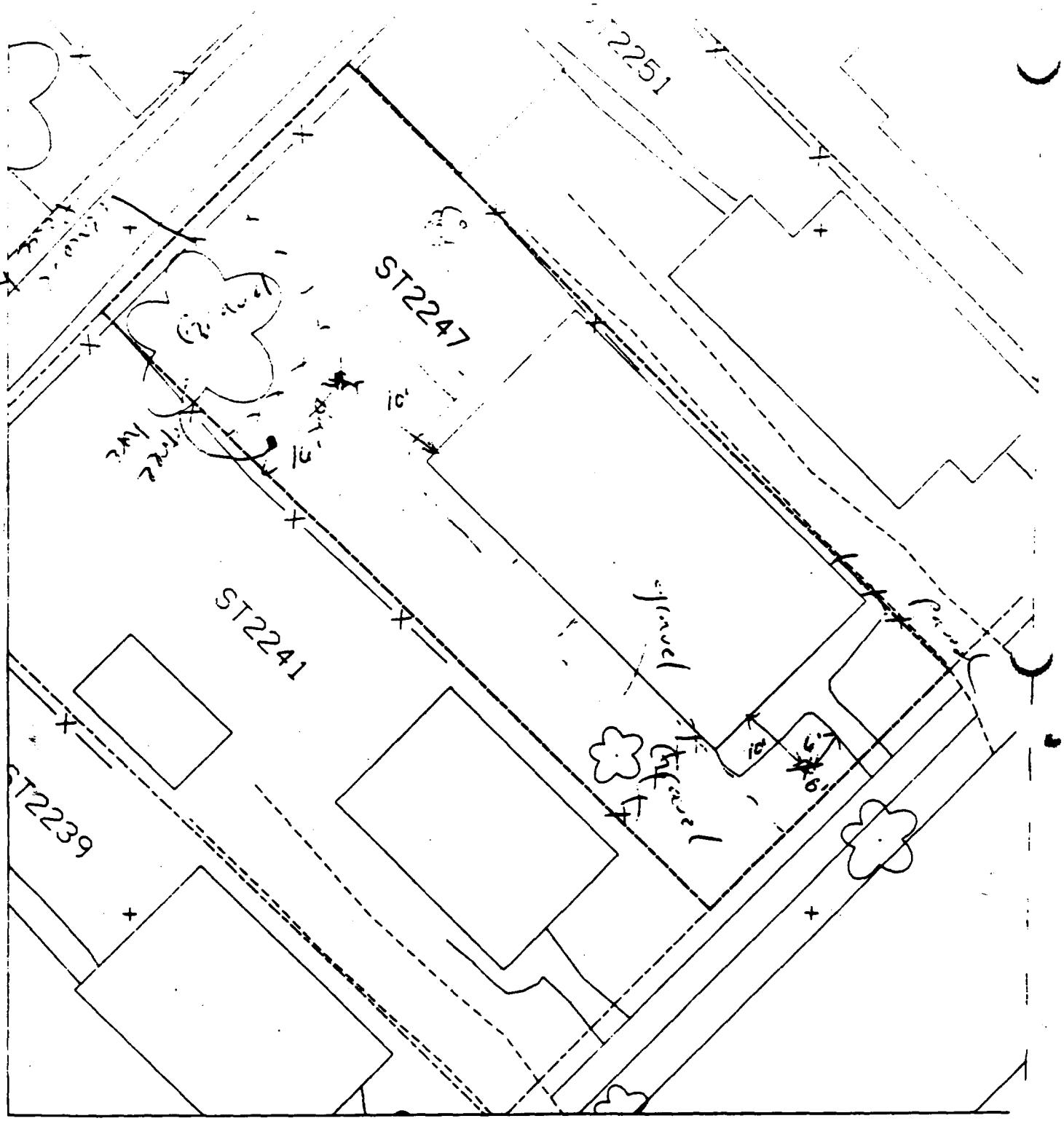

To pool + house 50%

1 - 10' south of house & 6' west of sidewalk.

alt 39

2 - 10' north of house & 10' east of fence.

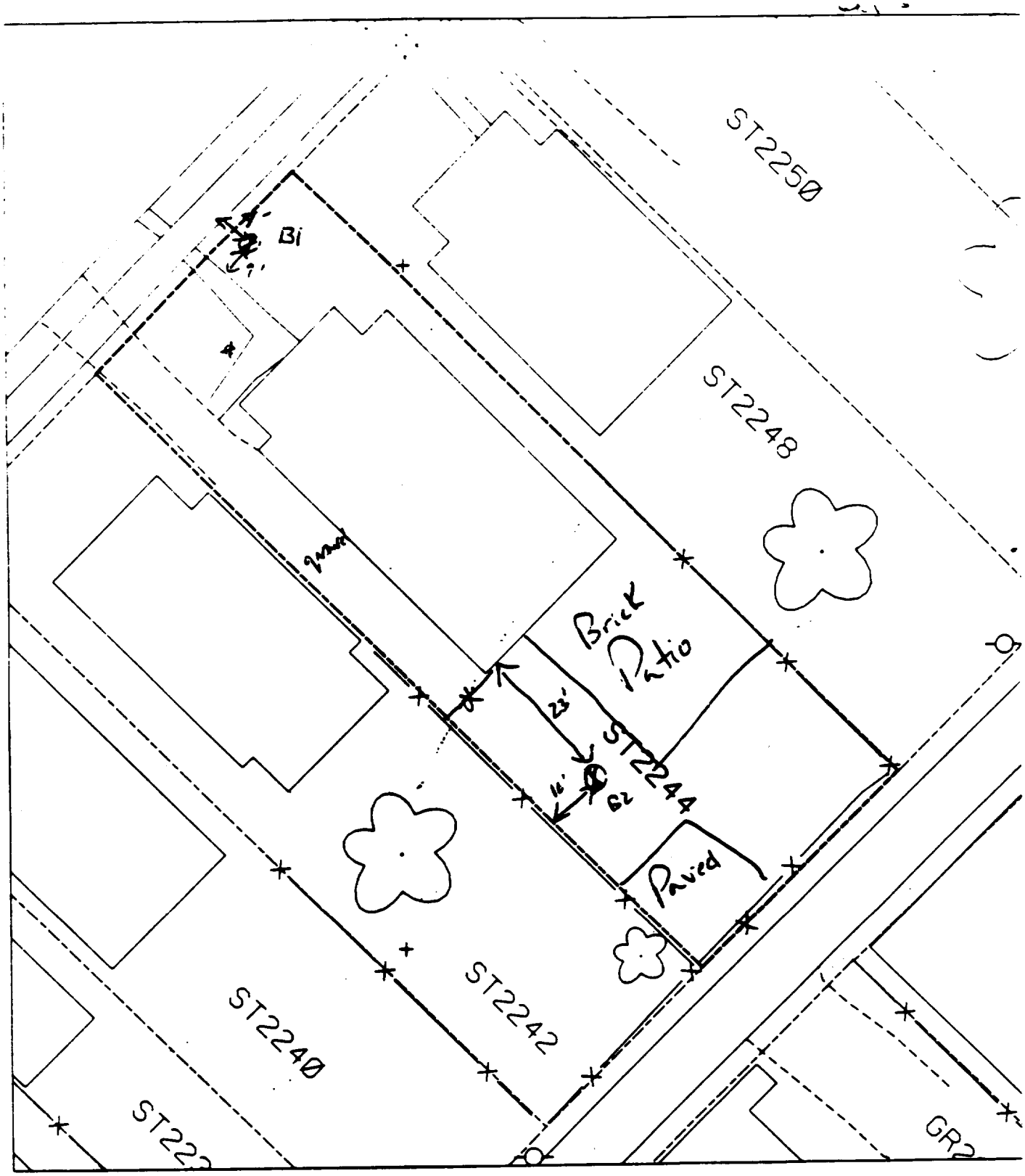

House = 80%
& Paved

B1 9' N of walk
4' E of w walk

B2 23' E of house
16' N of fence

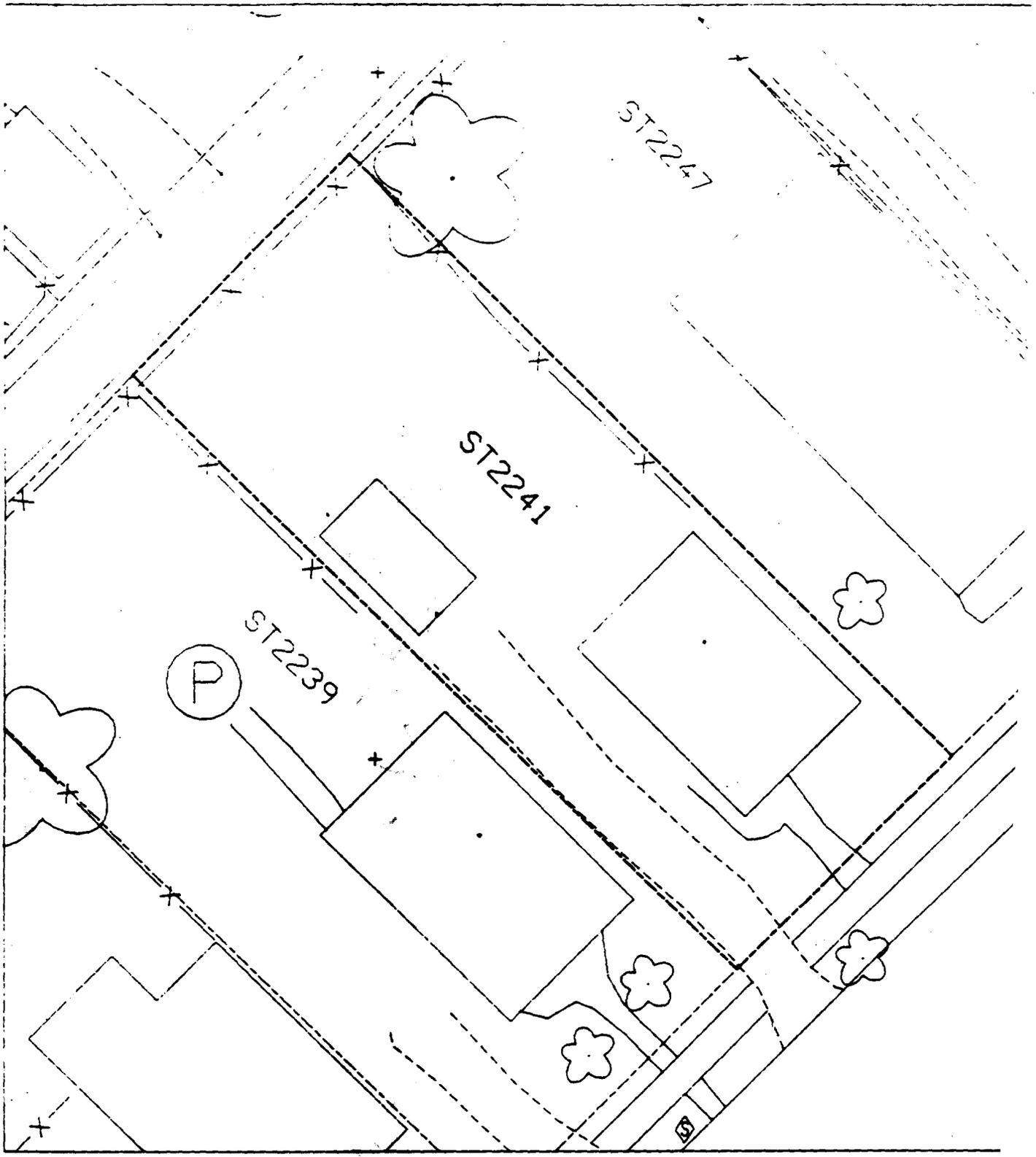
ST2247
ST2241
ST2239
P

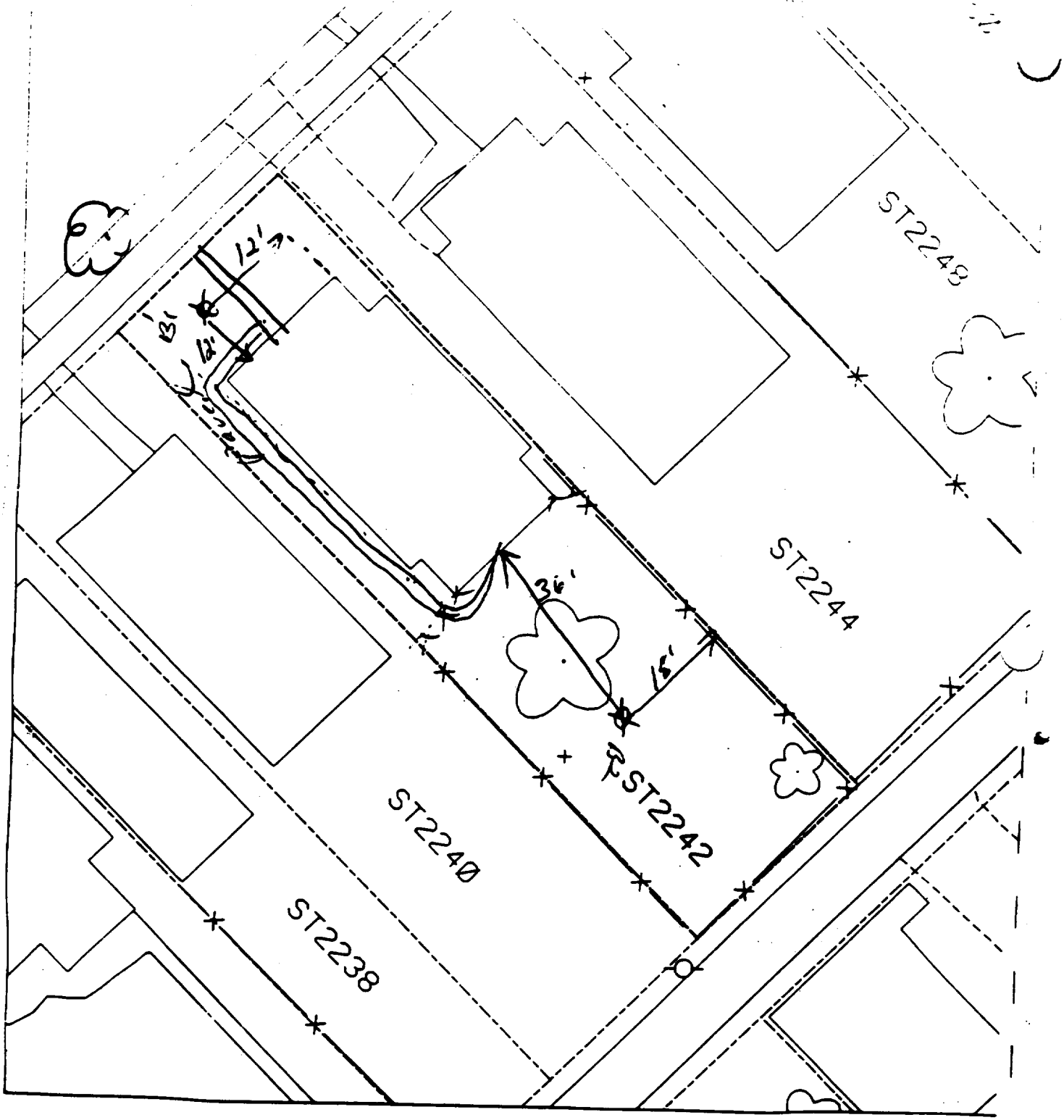

B' - 12' north of house &
12' west of corner of
house.

To proceed - 45%

36' south of house & 18' west
of fence

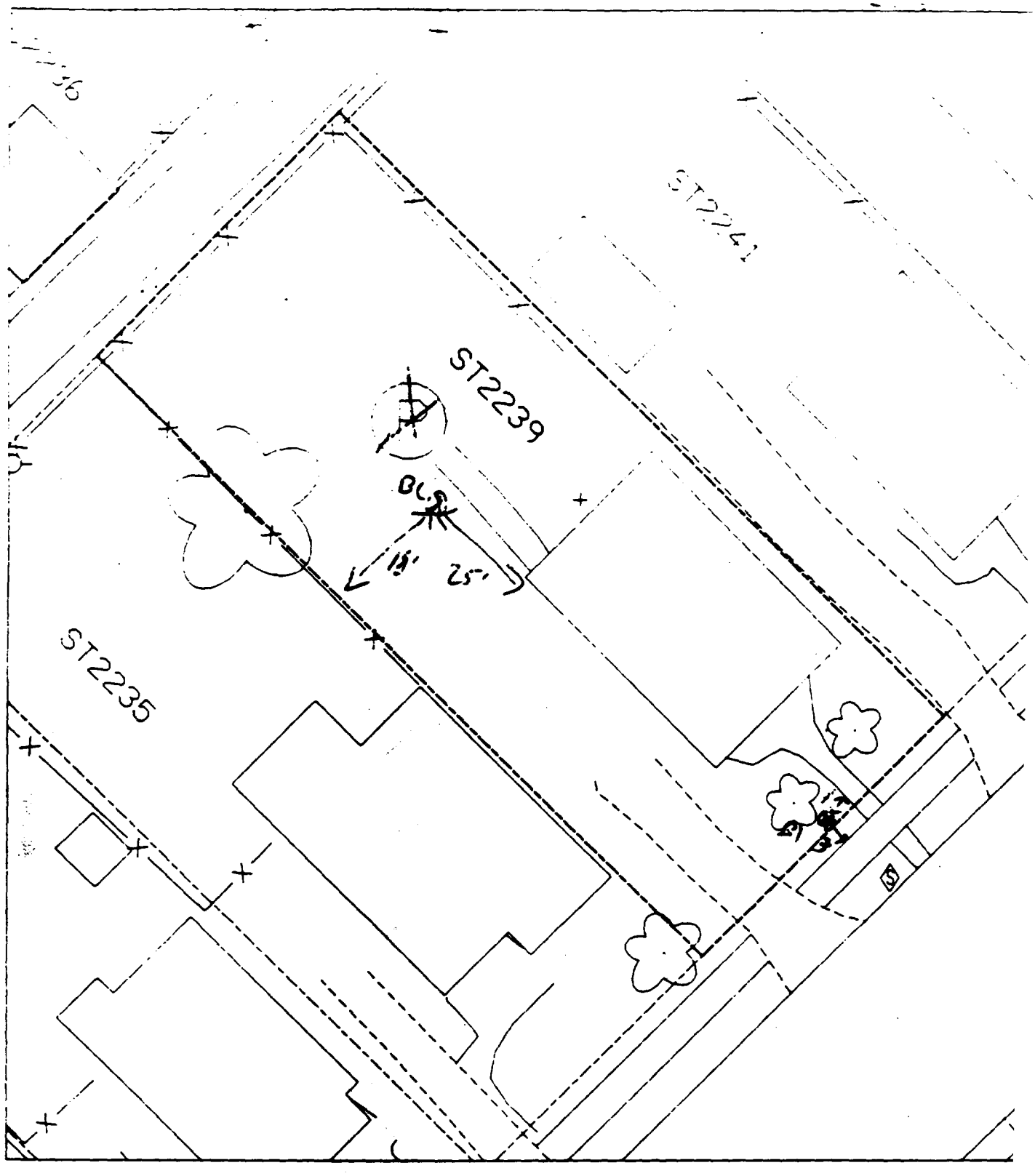

B1 2' S of walk
3' W of walk

B2 25' W of house
18' N of house

1/5 % PAVED OVER

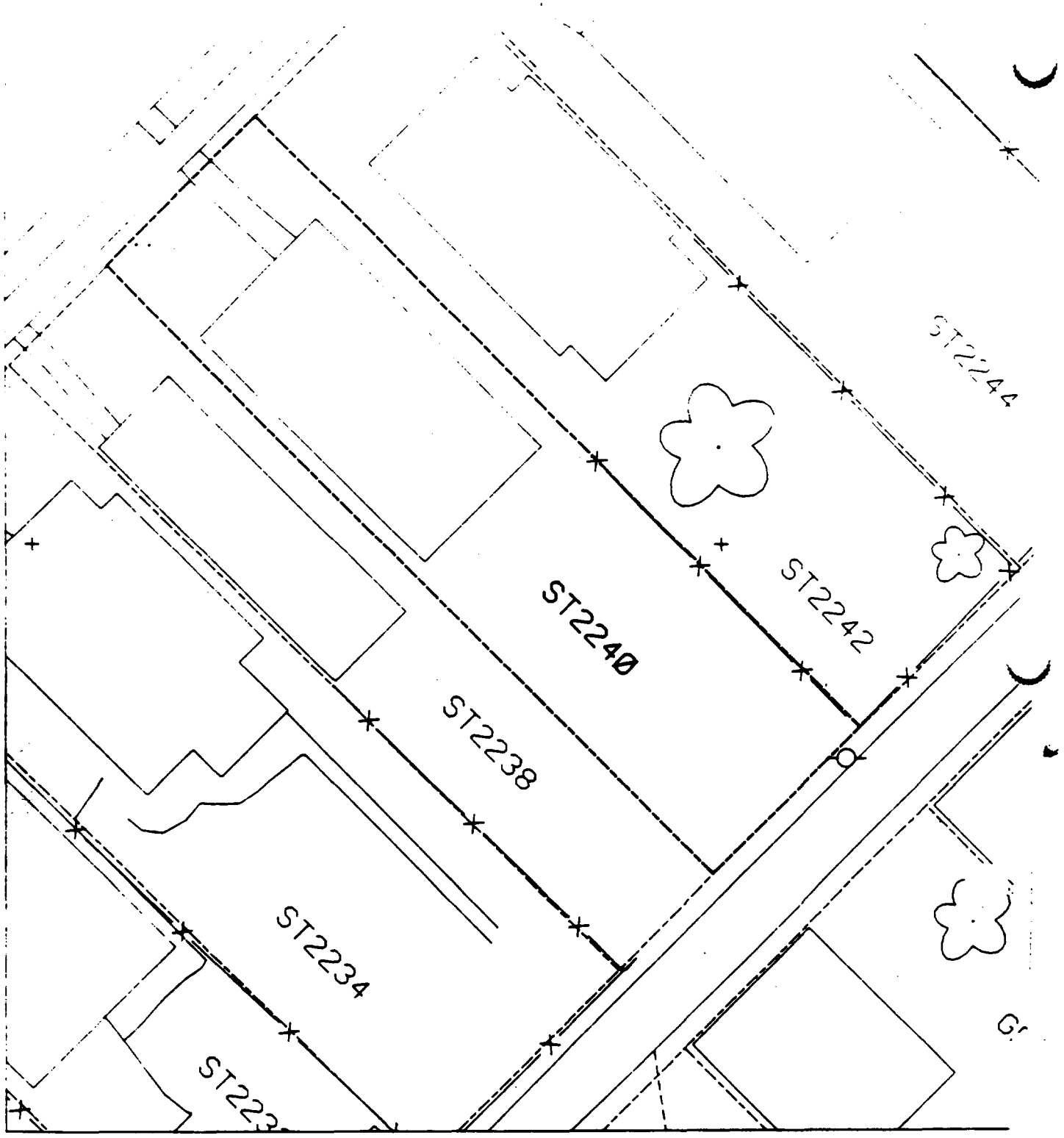
ST2244
ST2242
ST2240
ST2238
ST2234

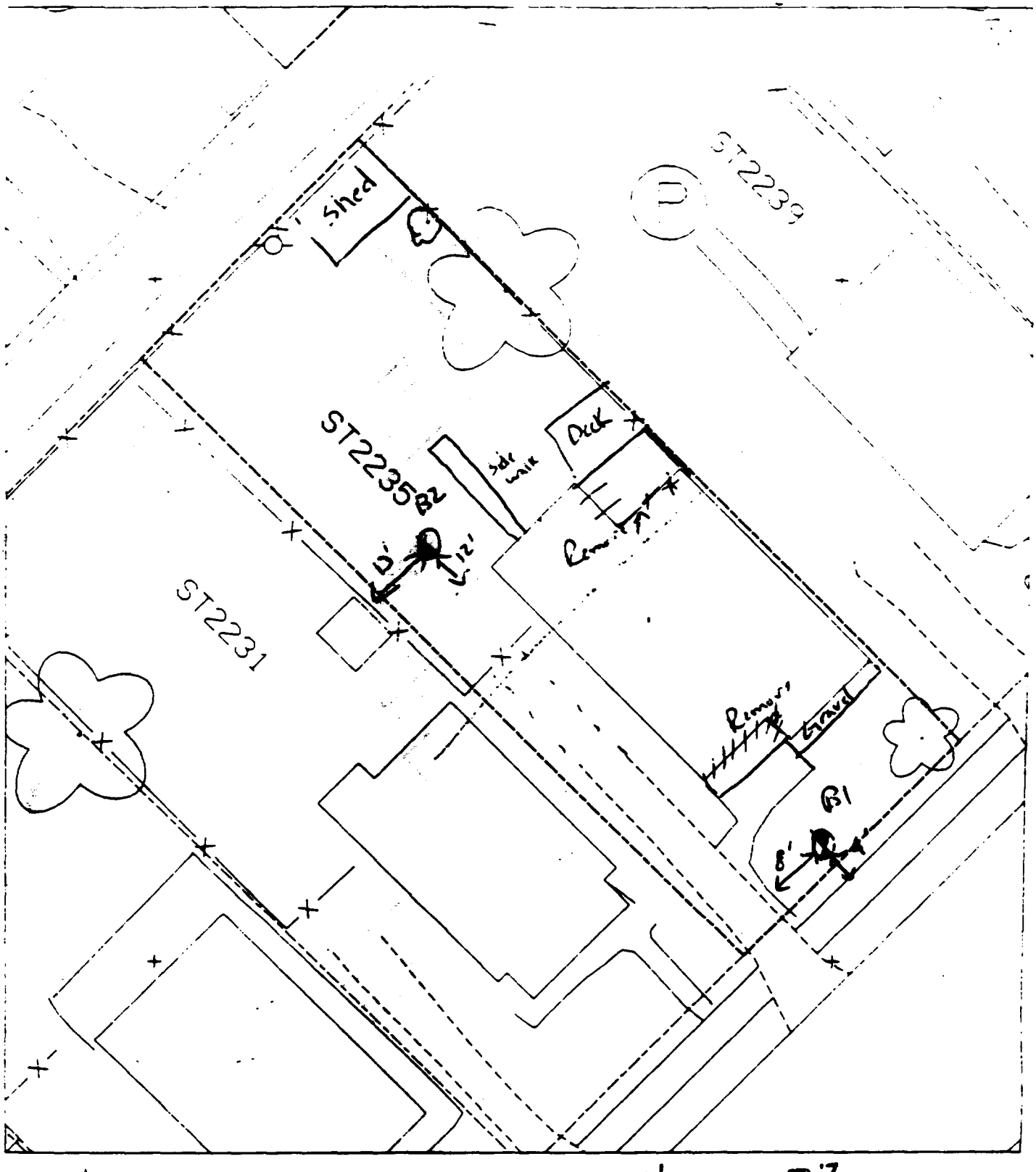

B1 8' Not drive
4' Not front walk

B2 12' Not house
13' Not fence

House = 50%

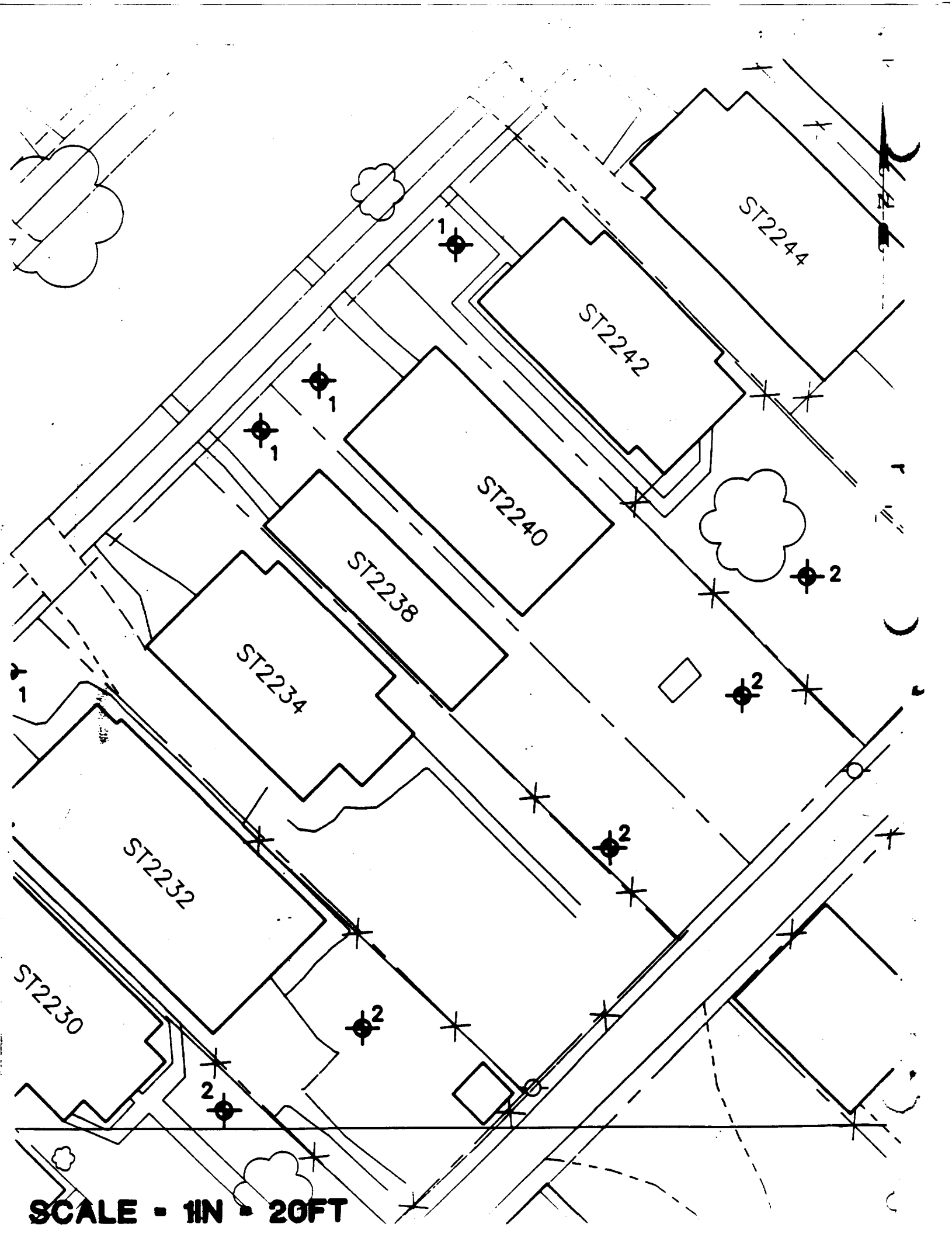
ST2244
ST2242
ST2240
ST2238
ST2234
ST2232
ST2230
1
1
1
1
2
2
2
2
2
N
SCALE - 1IN = 20FT

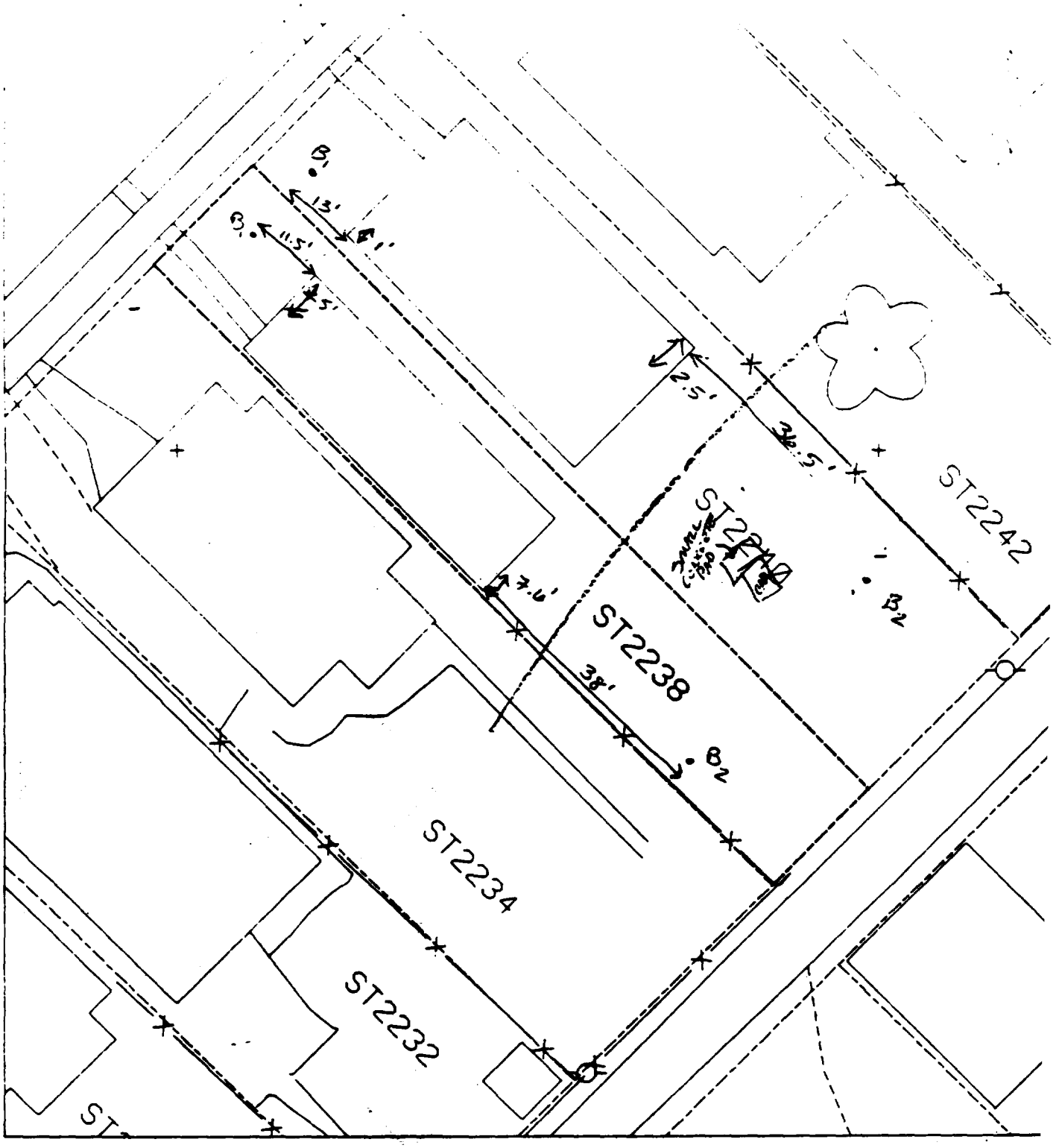

ST 2238

B_1 IS 5 FT ~~E~~ SW OF NW HOUSE CORNER AND 11.5 FT NW OF NW HOUSE CORNER

B_2 IS 38 FT SE OF SE HOUSE CORNER AND 7.6 FT NE OF SE HOUSE CORNER

ST2240

B_1 IS ~~11.5~~ 13 FT NW OF SW HOUSE CORNER AND 1 FT NE OF SW HOUSE CORNER

B_2 IS 36.5 FT SE OF NE HOUSE CORNER AND 2.5 FT SW OF NE HOUSE CORNER

ST2240
ST2234
ST2232
ST2230

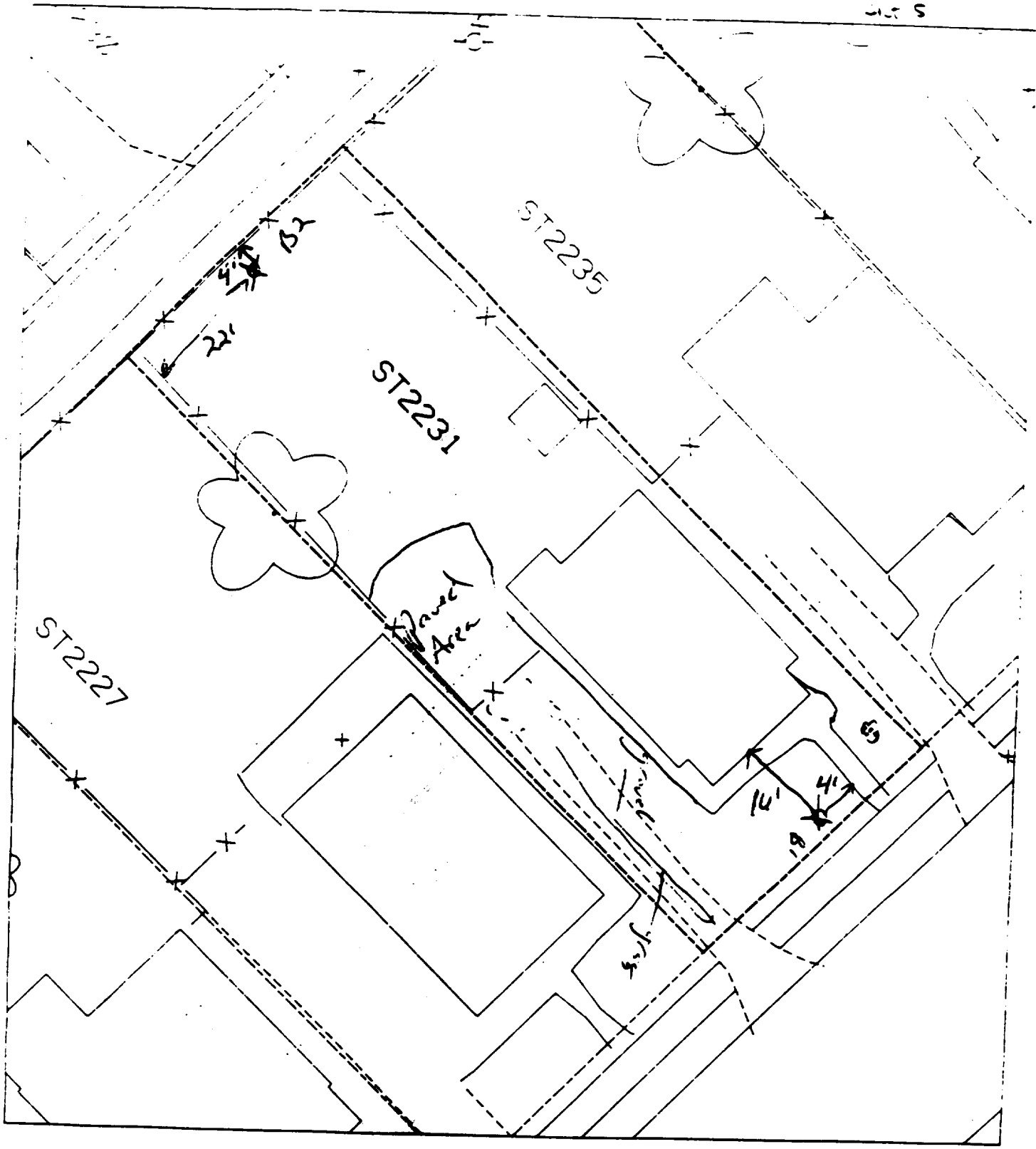

B' - 14' south of house & 4' west of sidewalk

To paved - 457

B'' 22' east of fence & 4' south of fence.

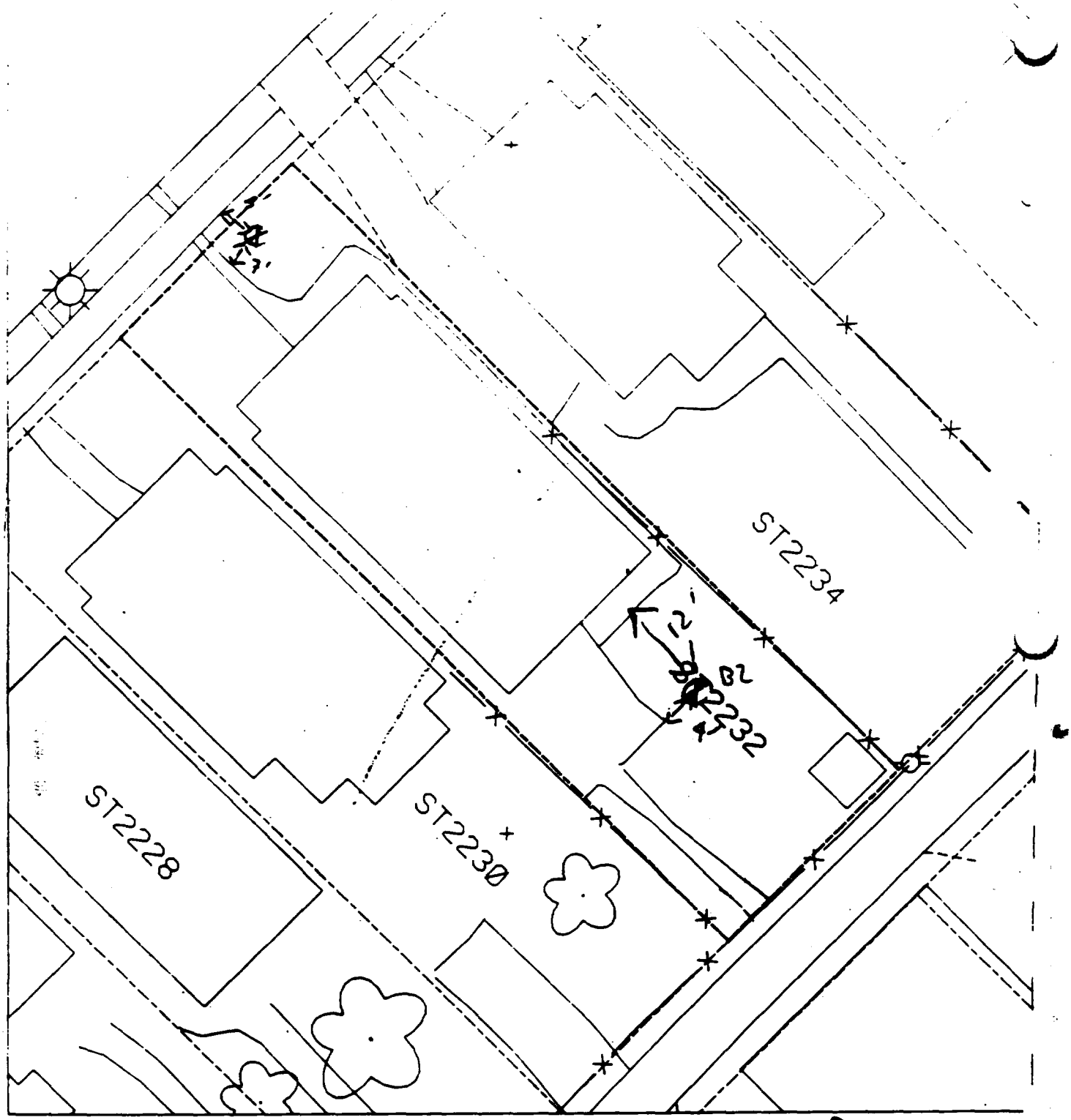

B1 7' N of walk
5' E of walk
B2 4' N of drive
12' E of house

50% Paved

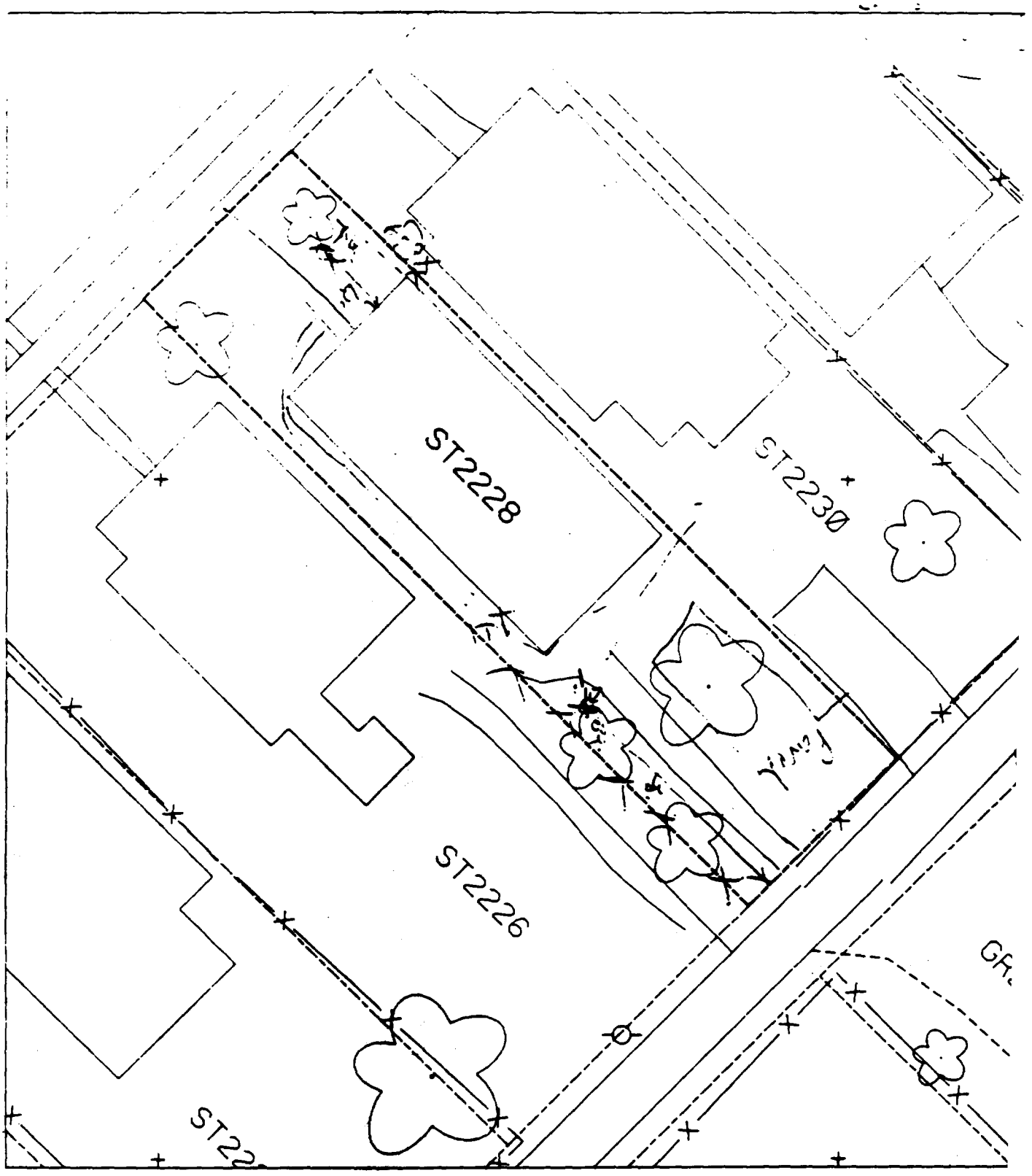

Ground level 7.02

B – 12' north of house & 8' west of corner of house.

Pkt 41

5 – 30' north of fence & 1' west of sidewalk.

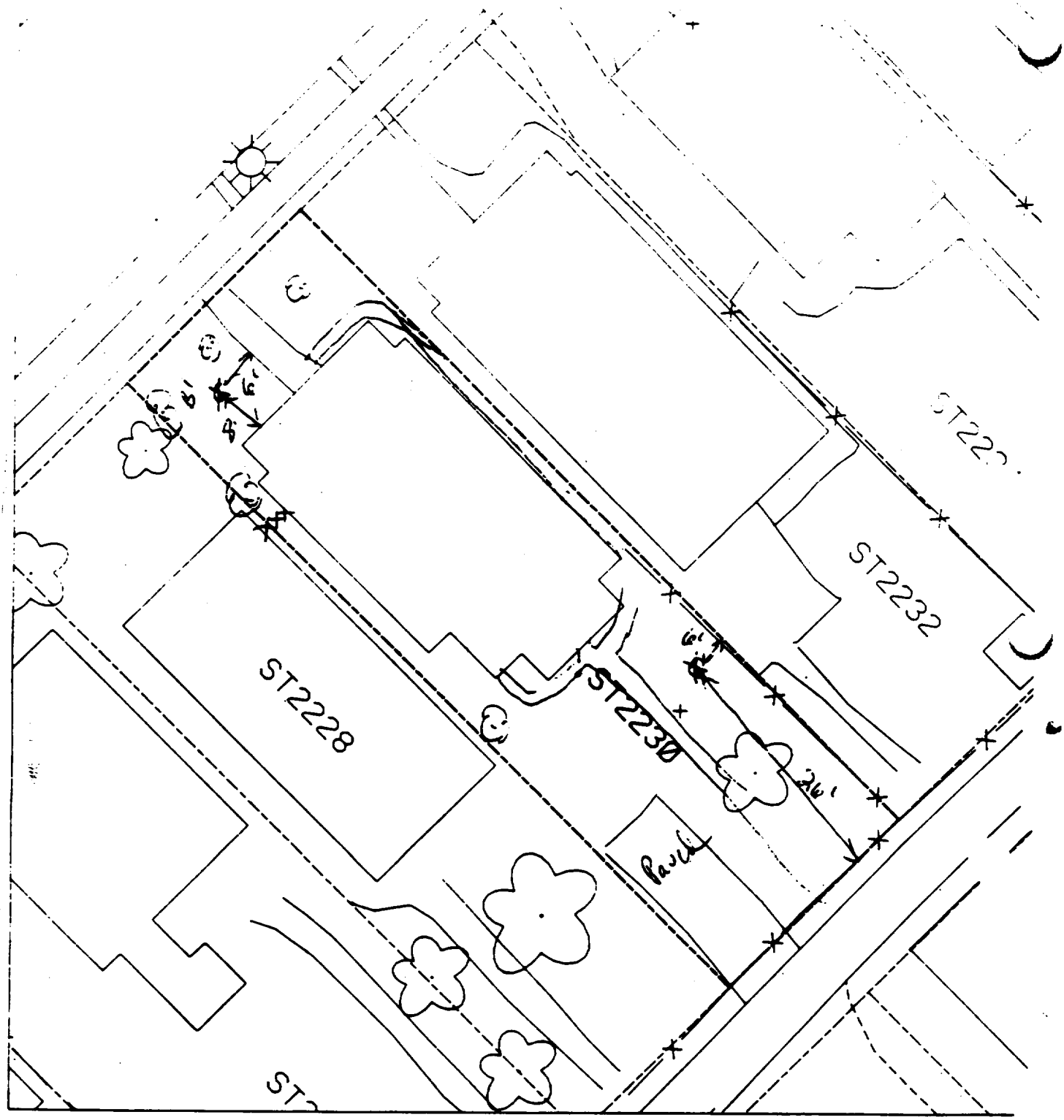

E - 8' north of house & 6' west of sidewalk.

7" gravel + house 66'

B - 6' west of fence & 26' north of fence.

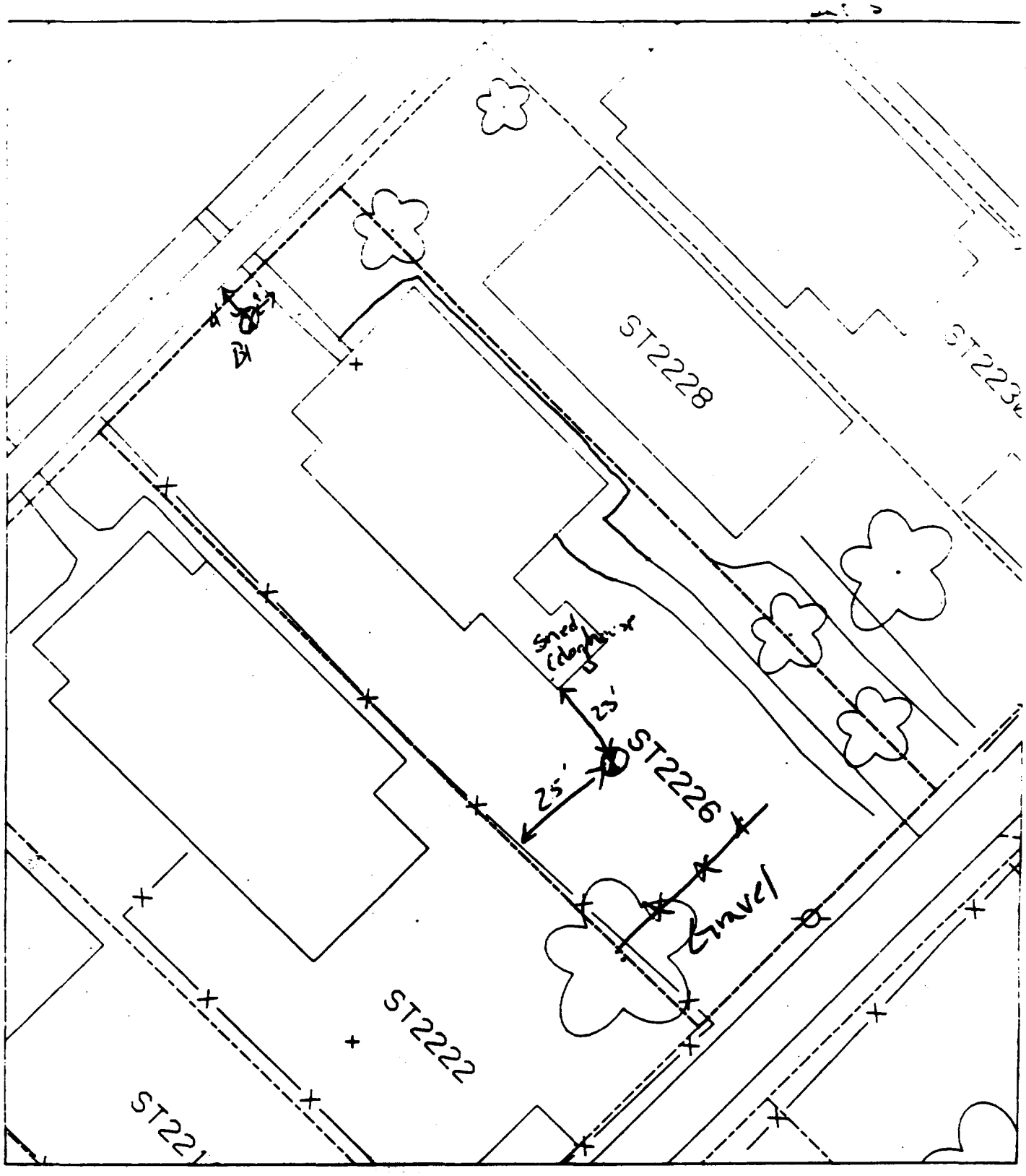

House = 60%

B1 4' E of front walk
4' ~~W~~S of main walk

B2 23' E of Shed
25' N of fence

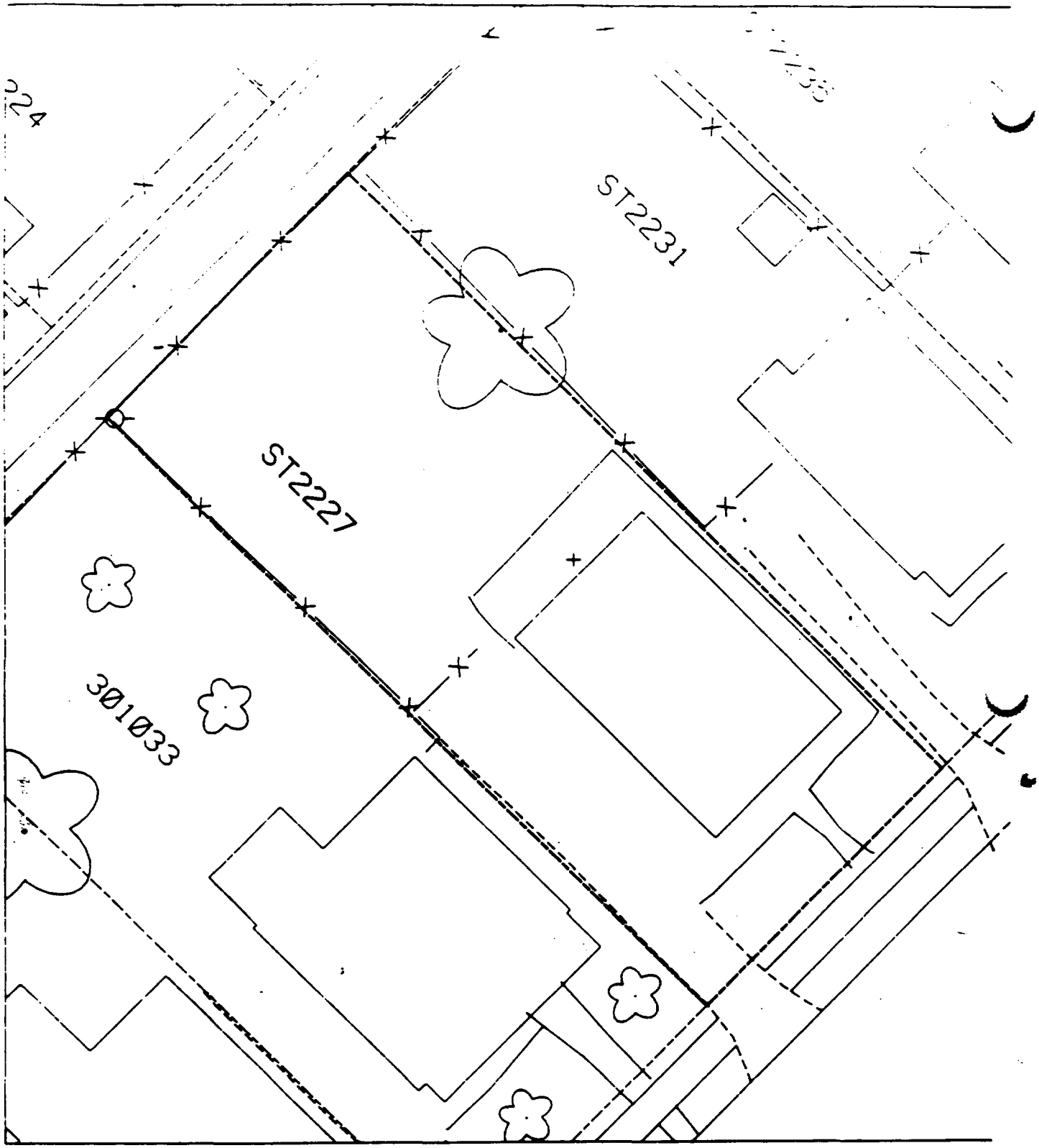
ST2231
ST2227
301033

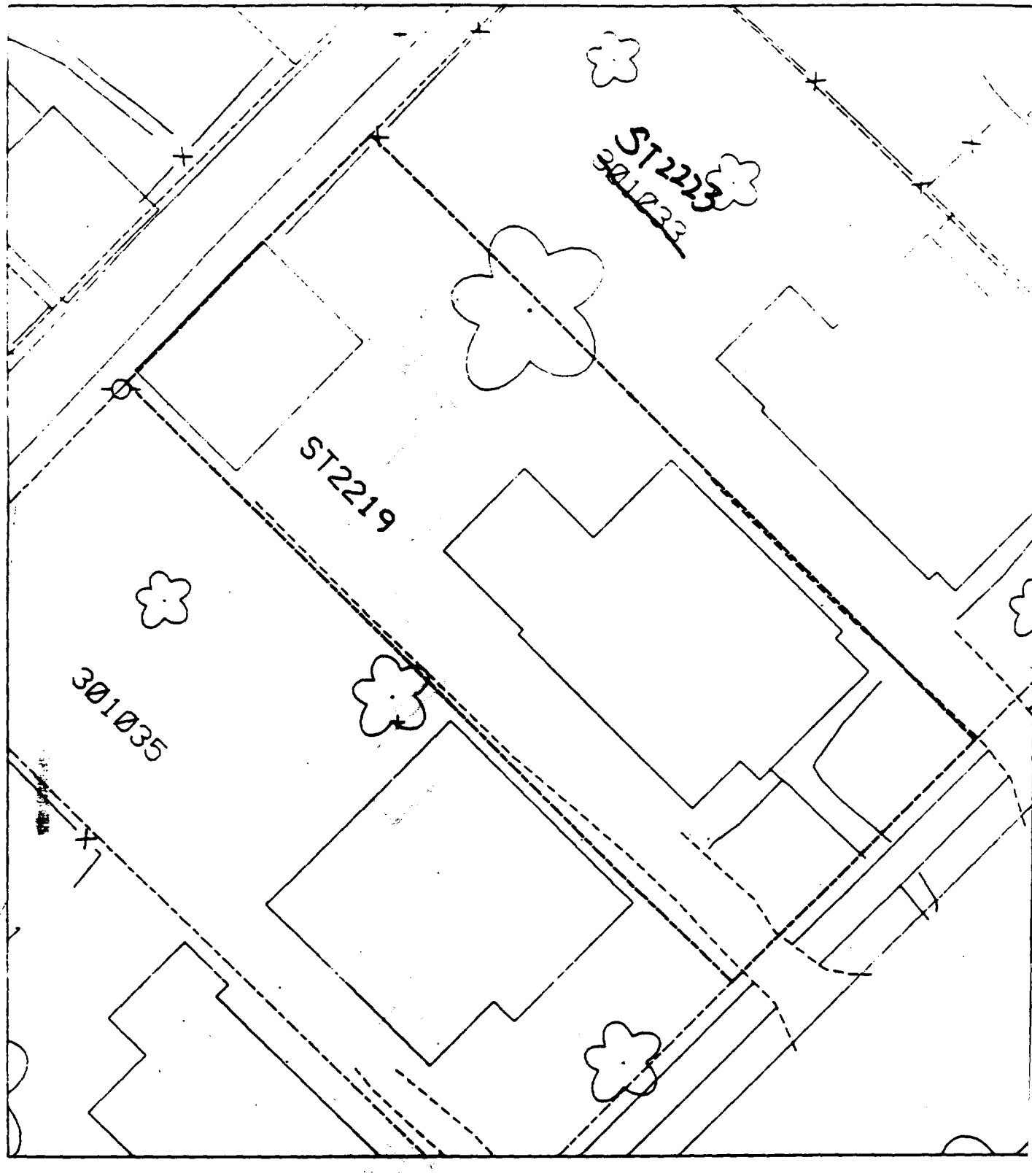
ST2213
301033
ST2219
301035

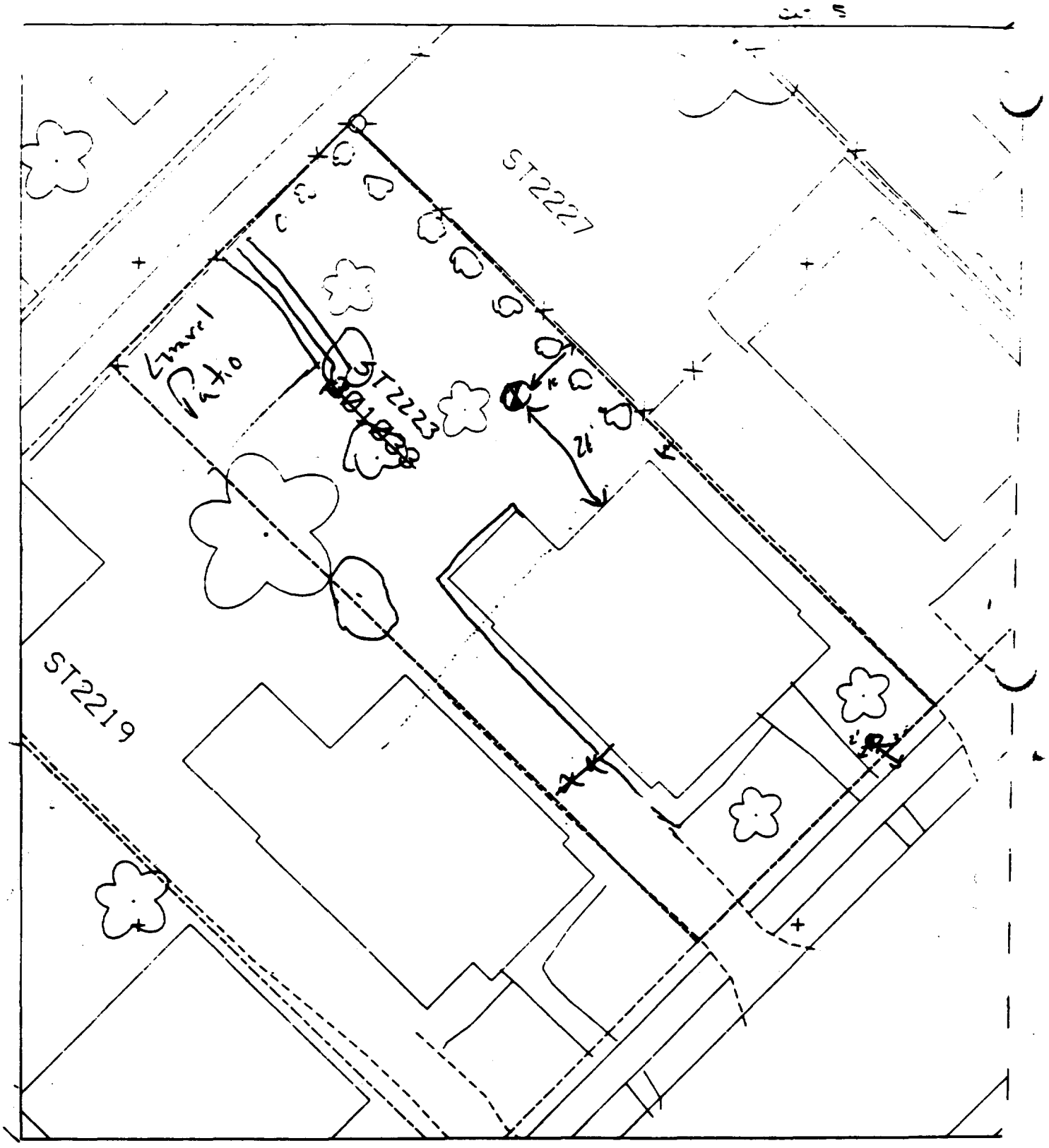

B1 2' N of main walk
3' W of front walk

House = 50%
Gravel

B2 10' S of fence
26' W of house

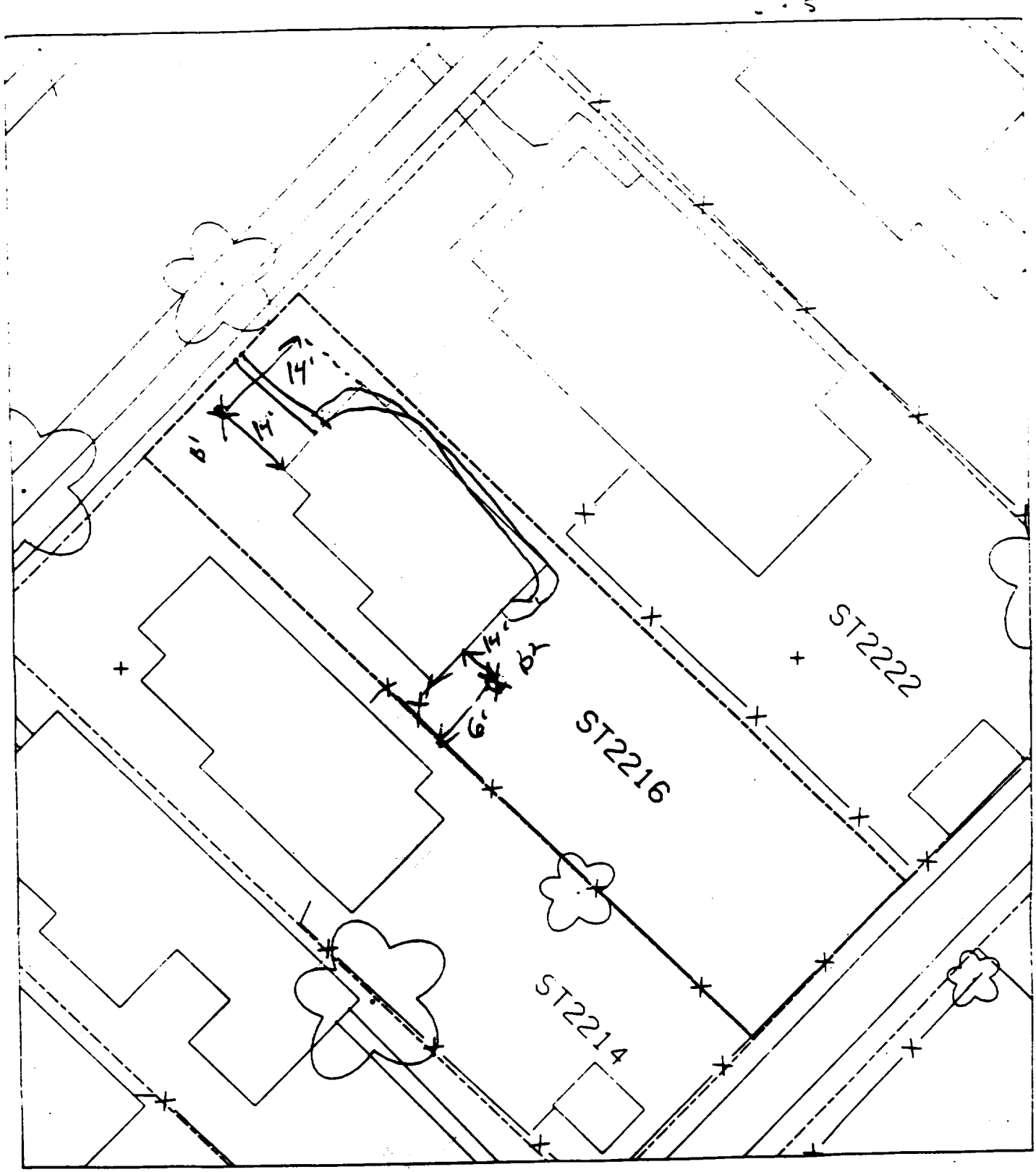

Q = paved - 3570

B' — 14' west of corner of house & 14' north of house.

B2 — 14' south of house & 6' east of fence

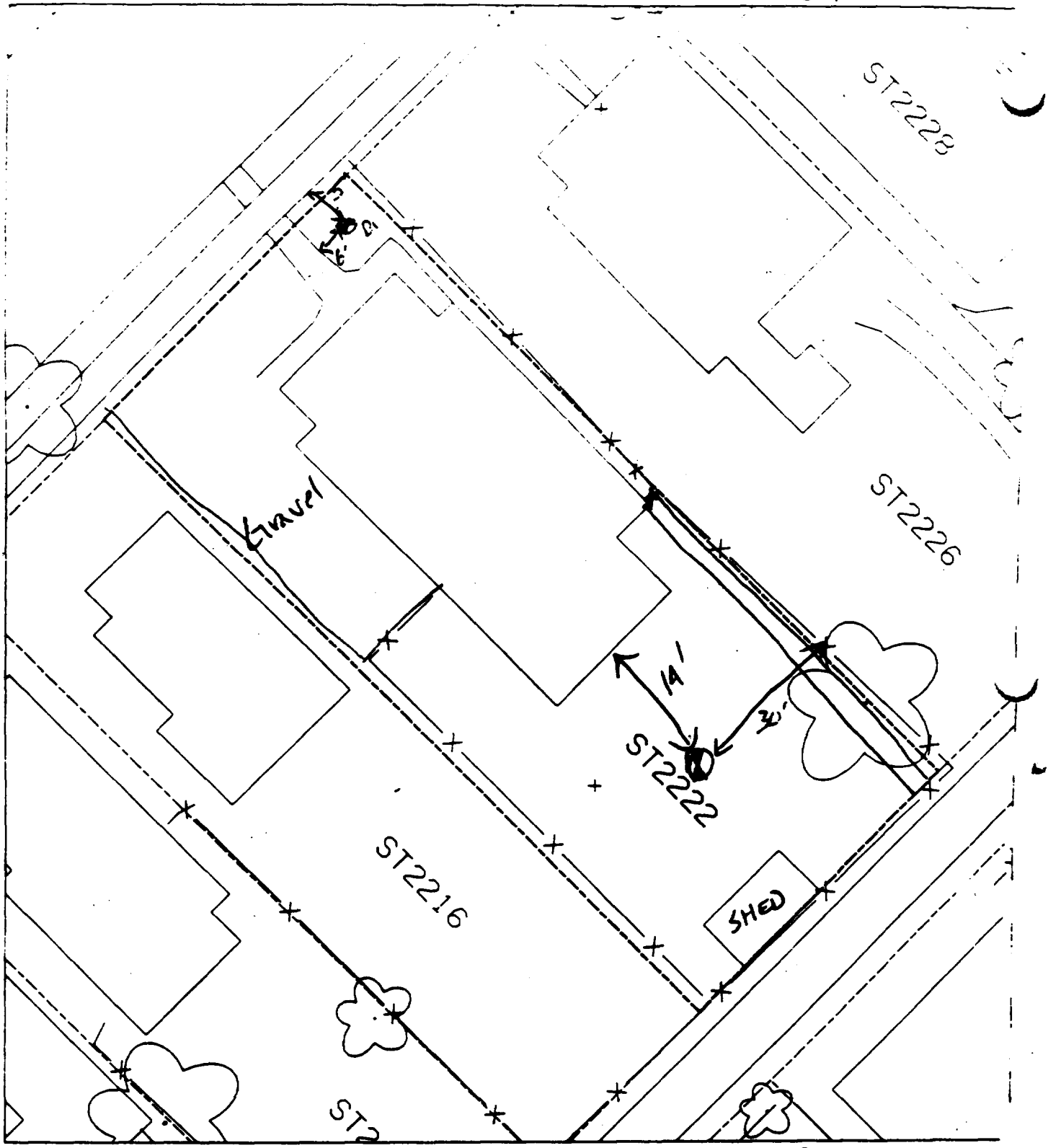

B1 5' E of front walk
6' N of main walk

House = 52%
& gravel

B2 14' E of house
30' S of fence

Alt 5

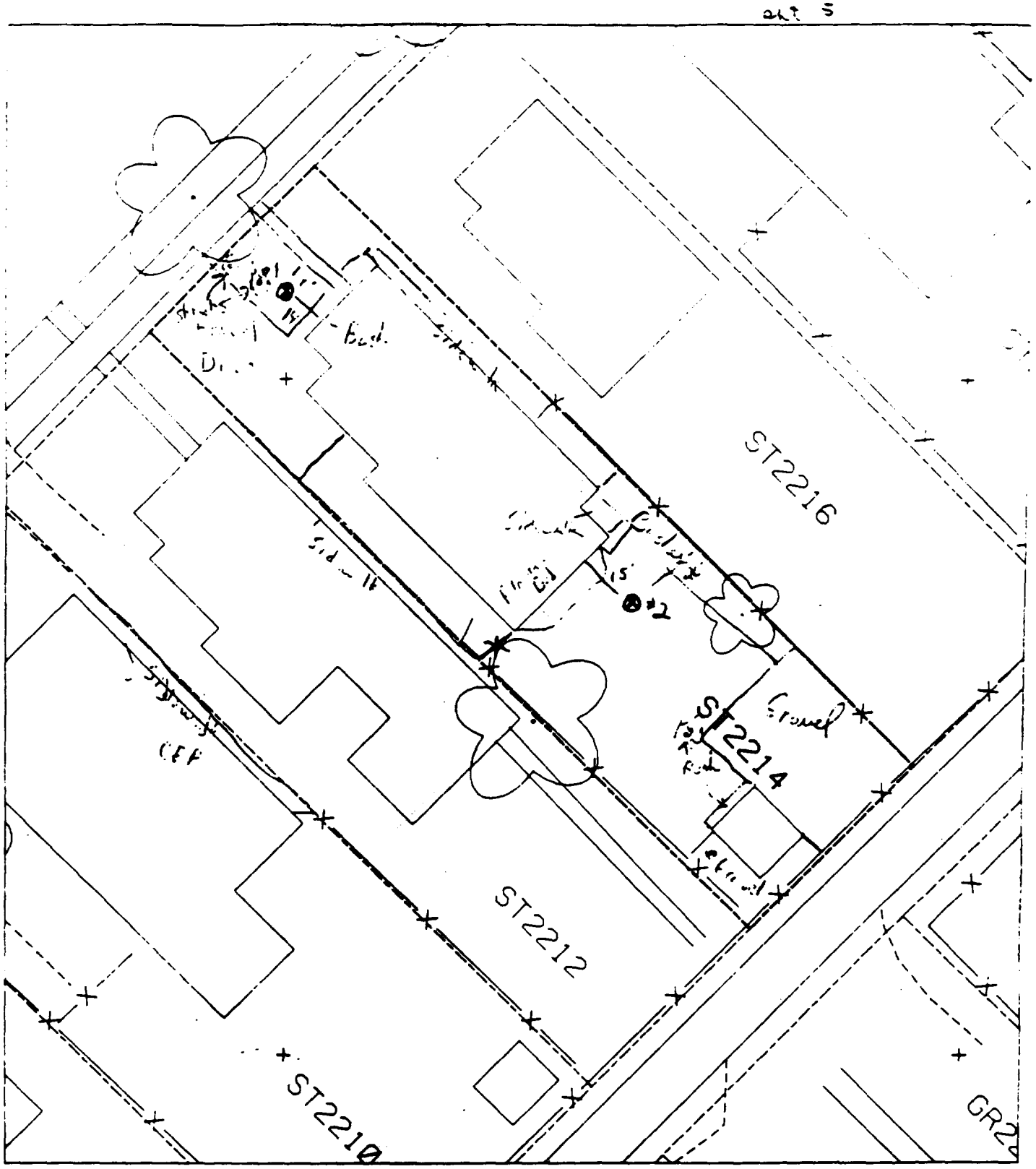

D1 4ft SW of Sidewalk, 14ft NW of House

D2 15ft SE of House, 20ft West of Fence

[illegible] 50% Gravel [illegible] House

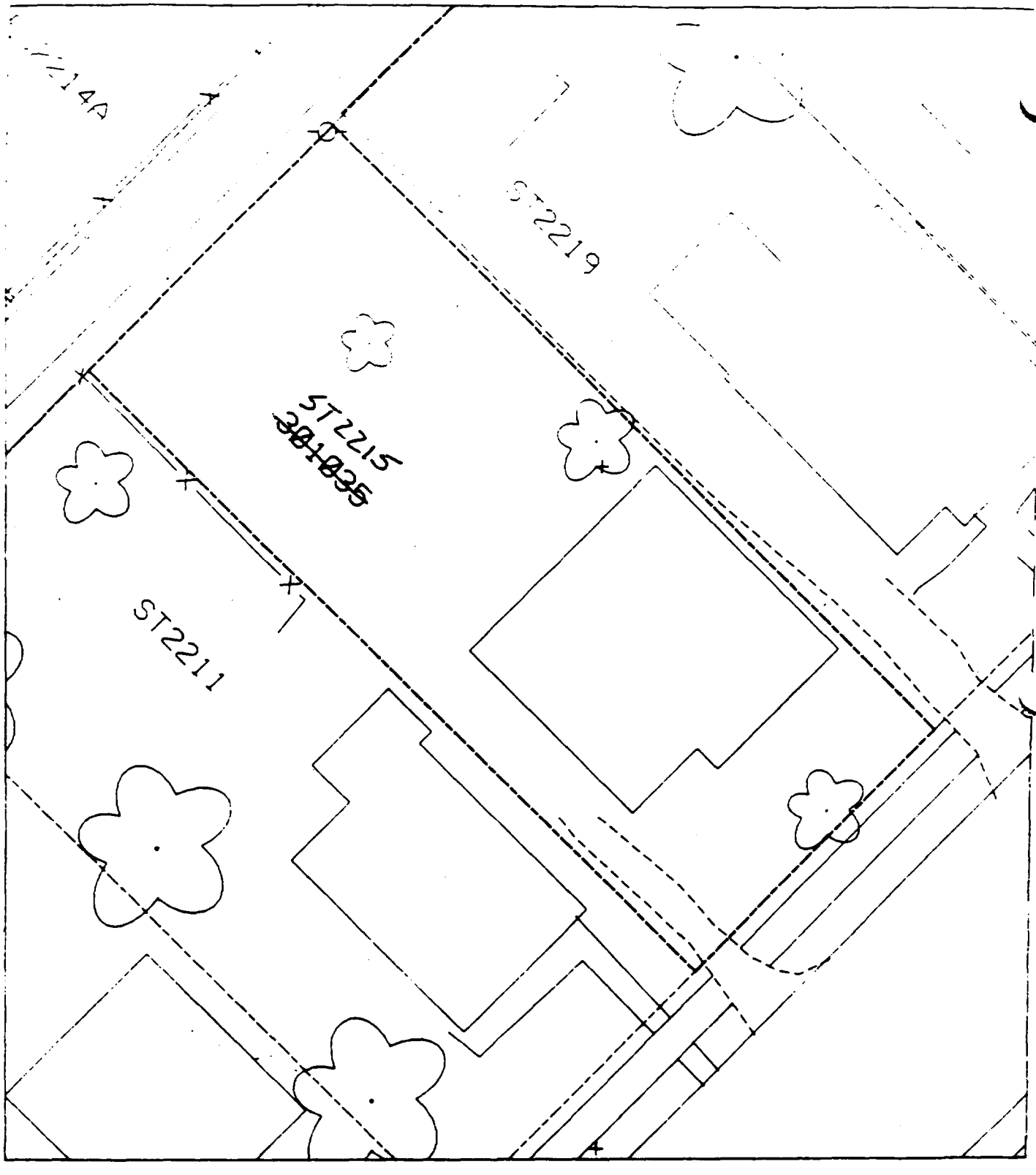
ST2214
ST2219
ST2215
~~381035~~
ST2211

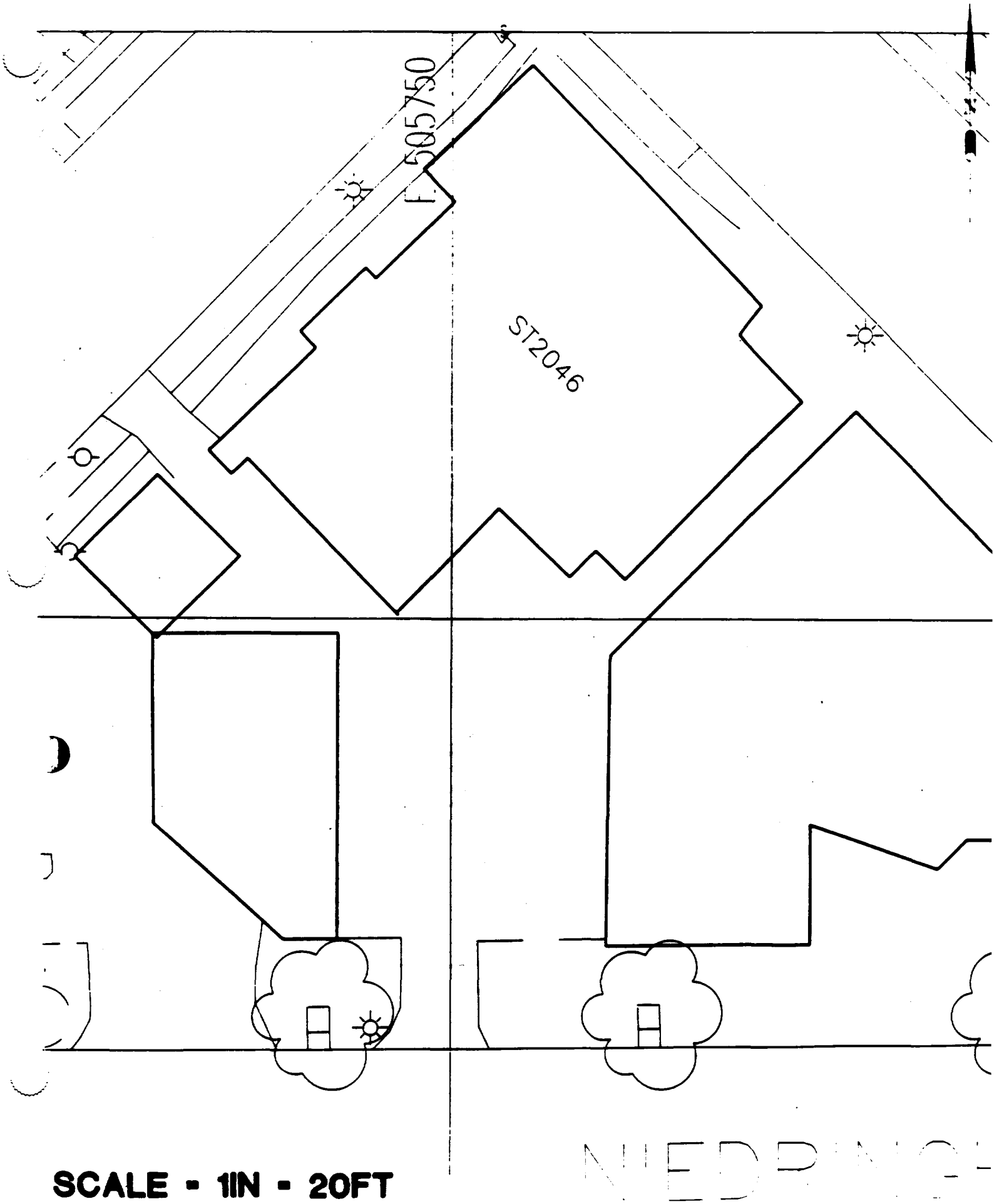

SCALE - 1IN - 20FT

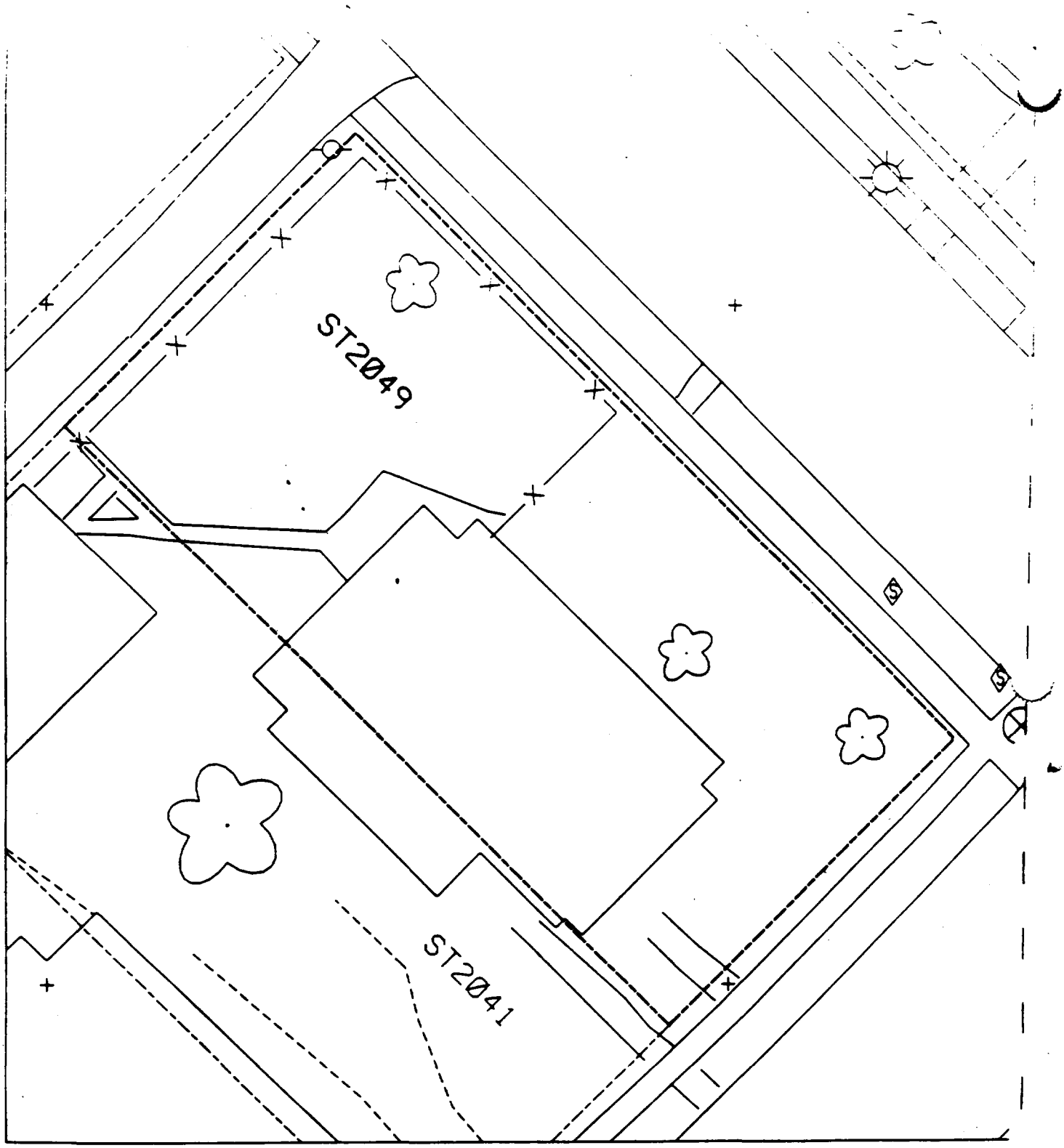
ST2049
ST2041

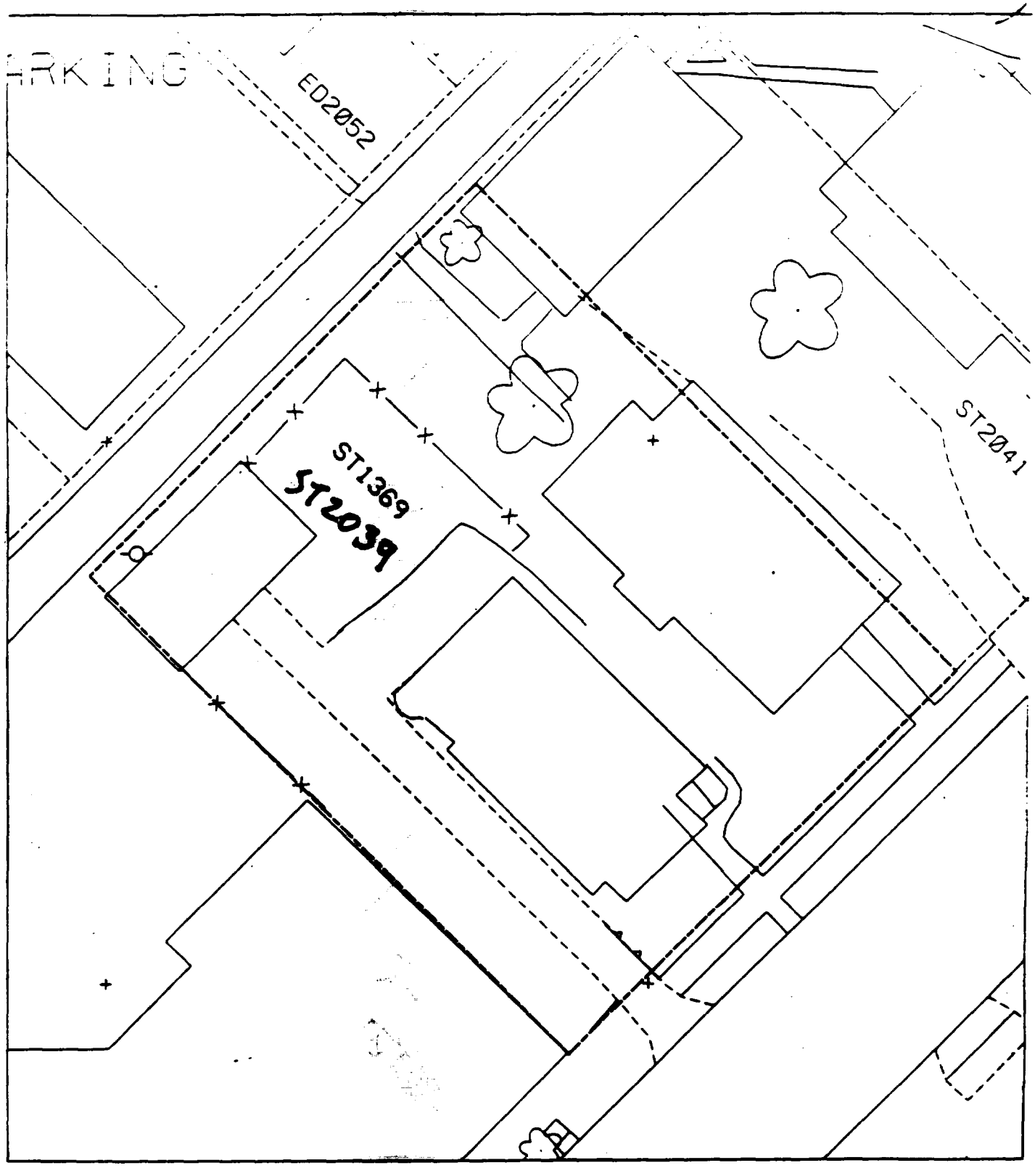

Should be a 20 black

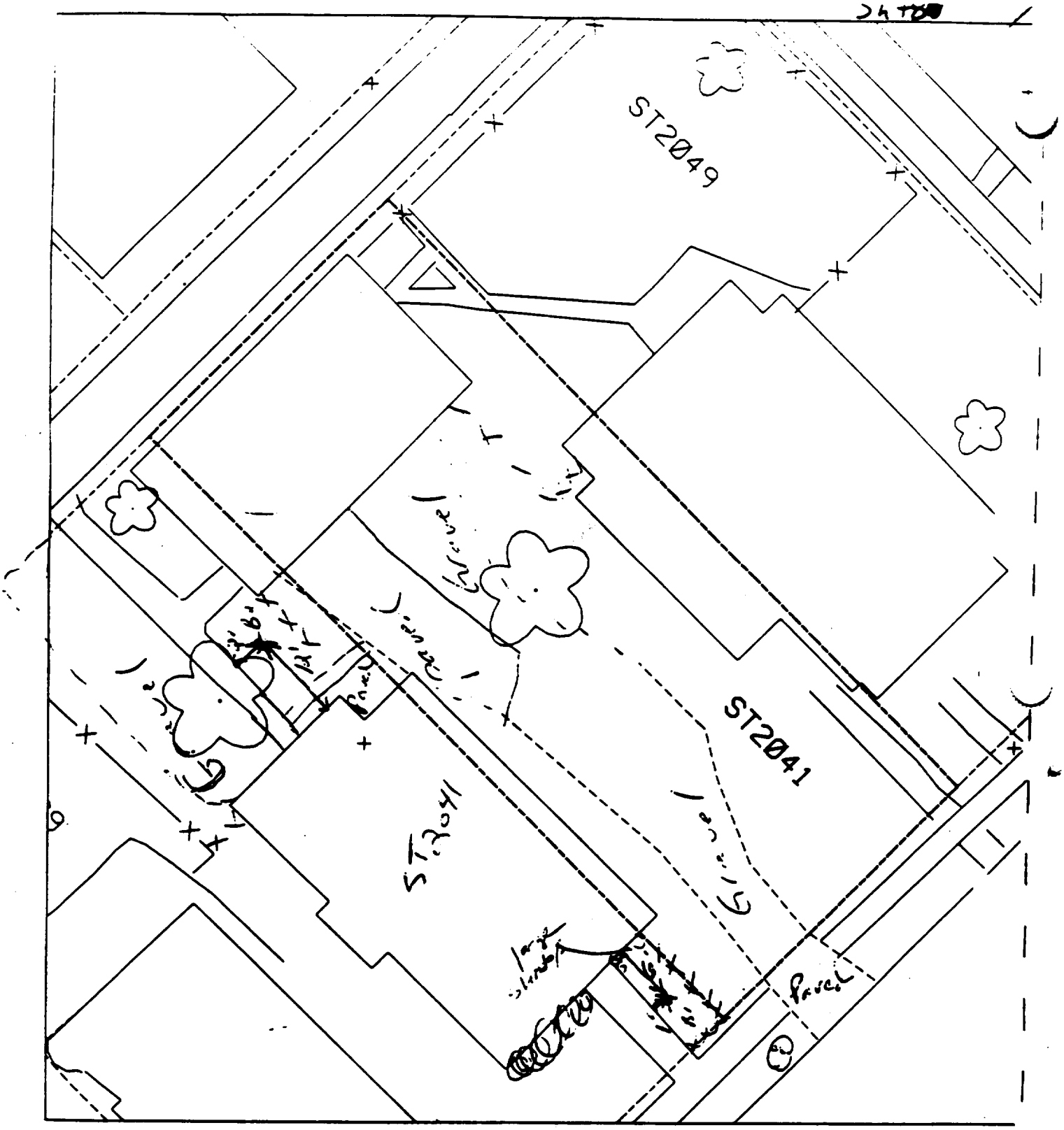

% paved + house 60%

B1 - 6' south of house & 1' east of sidewalk.

B2 - 2' east of sidewalk & 12' north of house.

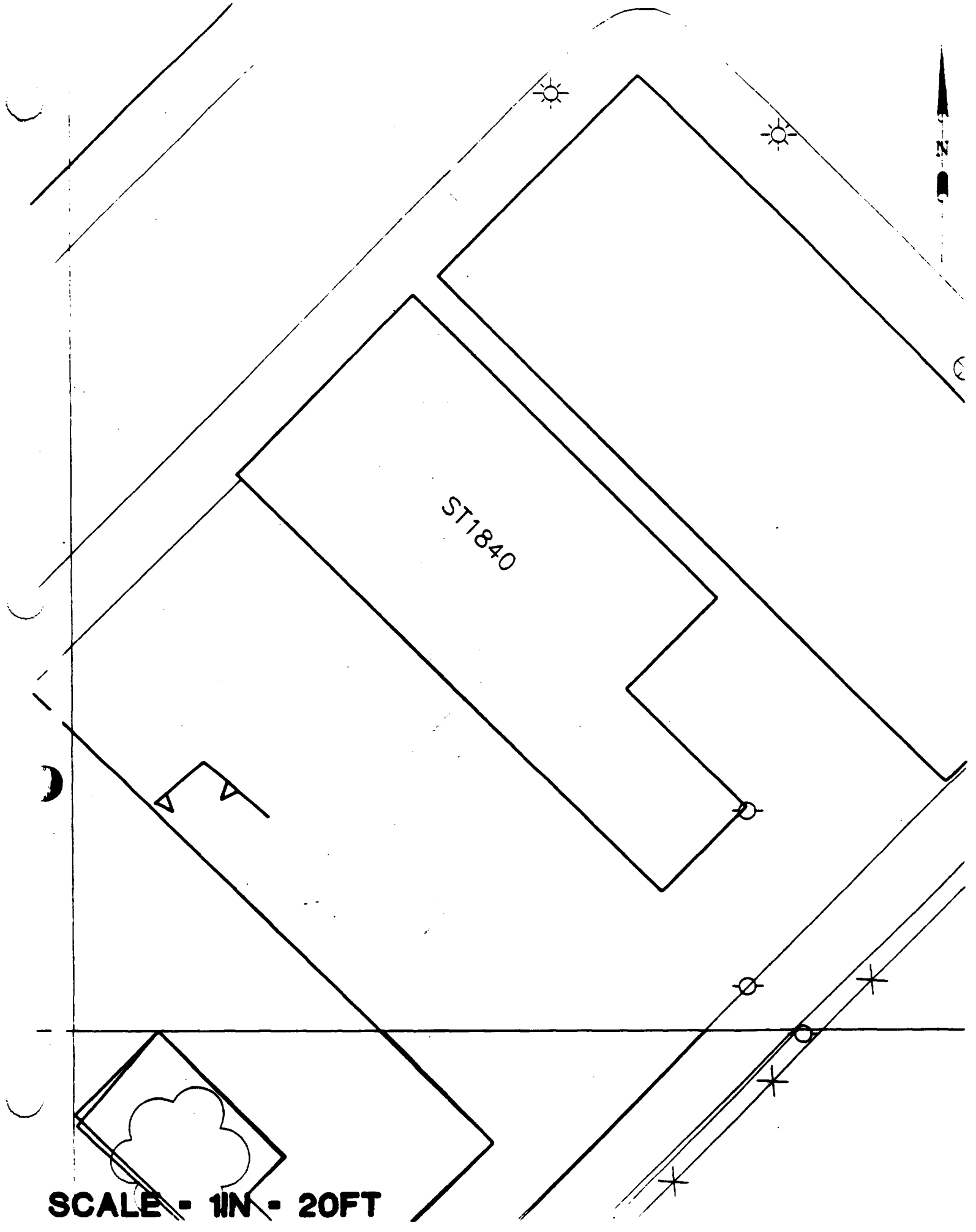
ST1840
N
SCALE - 1IN - 20FT

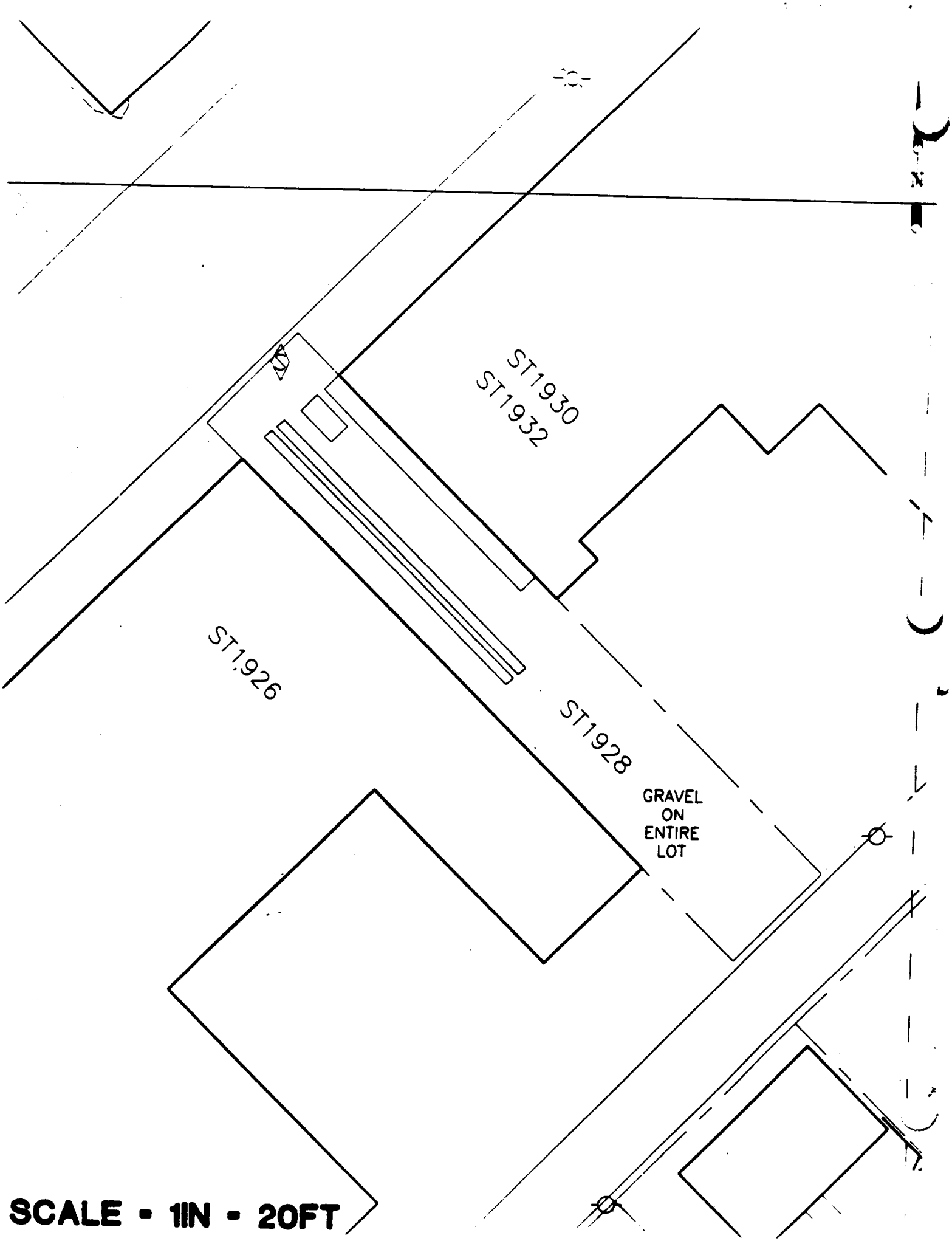
ST1930
ST1932
ST1926
ST1928
GRAVEL
ON
ENTIRE
LOT
SCALE - 1IN - 20FT

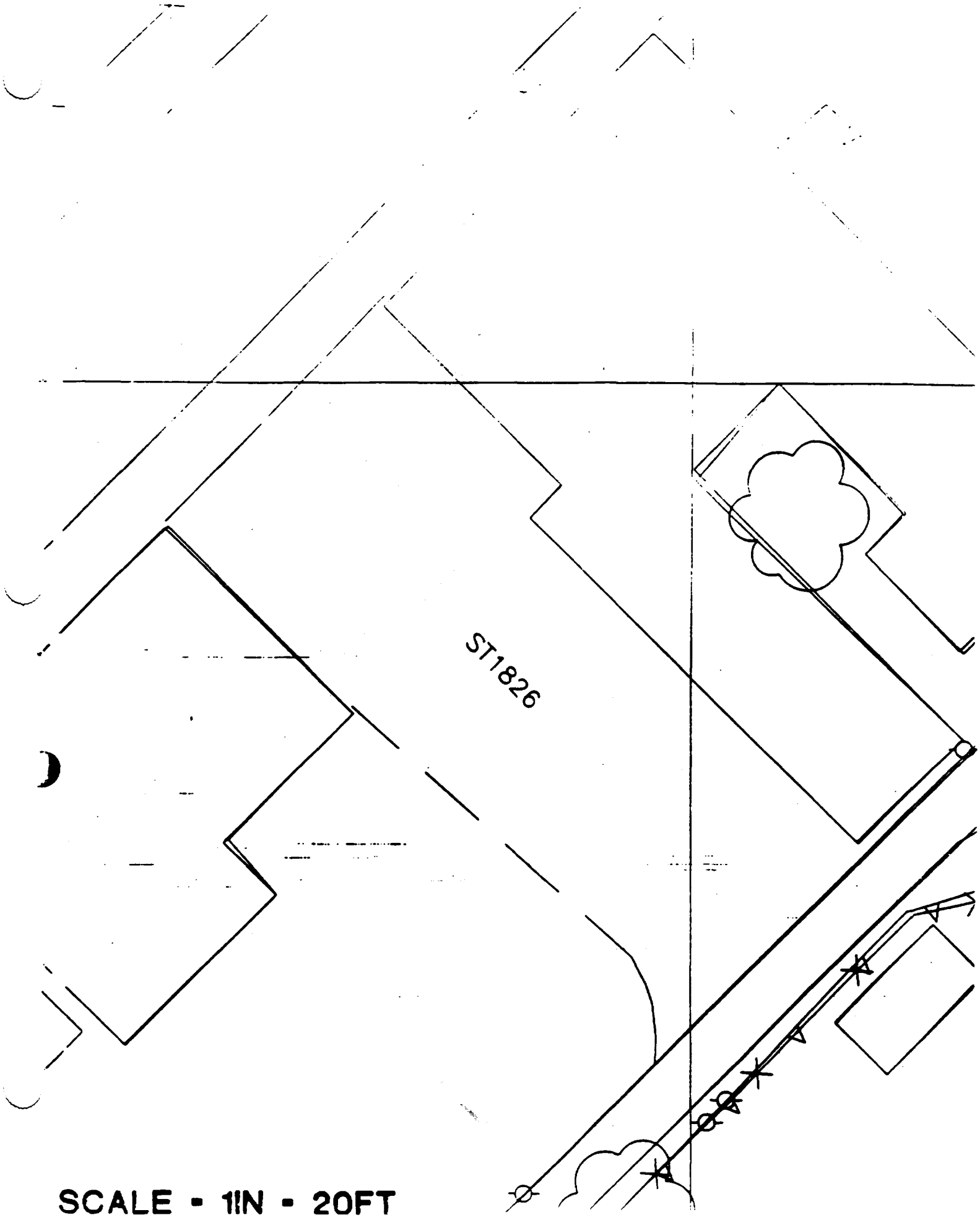

SCALE - 1IN - 20FT

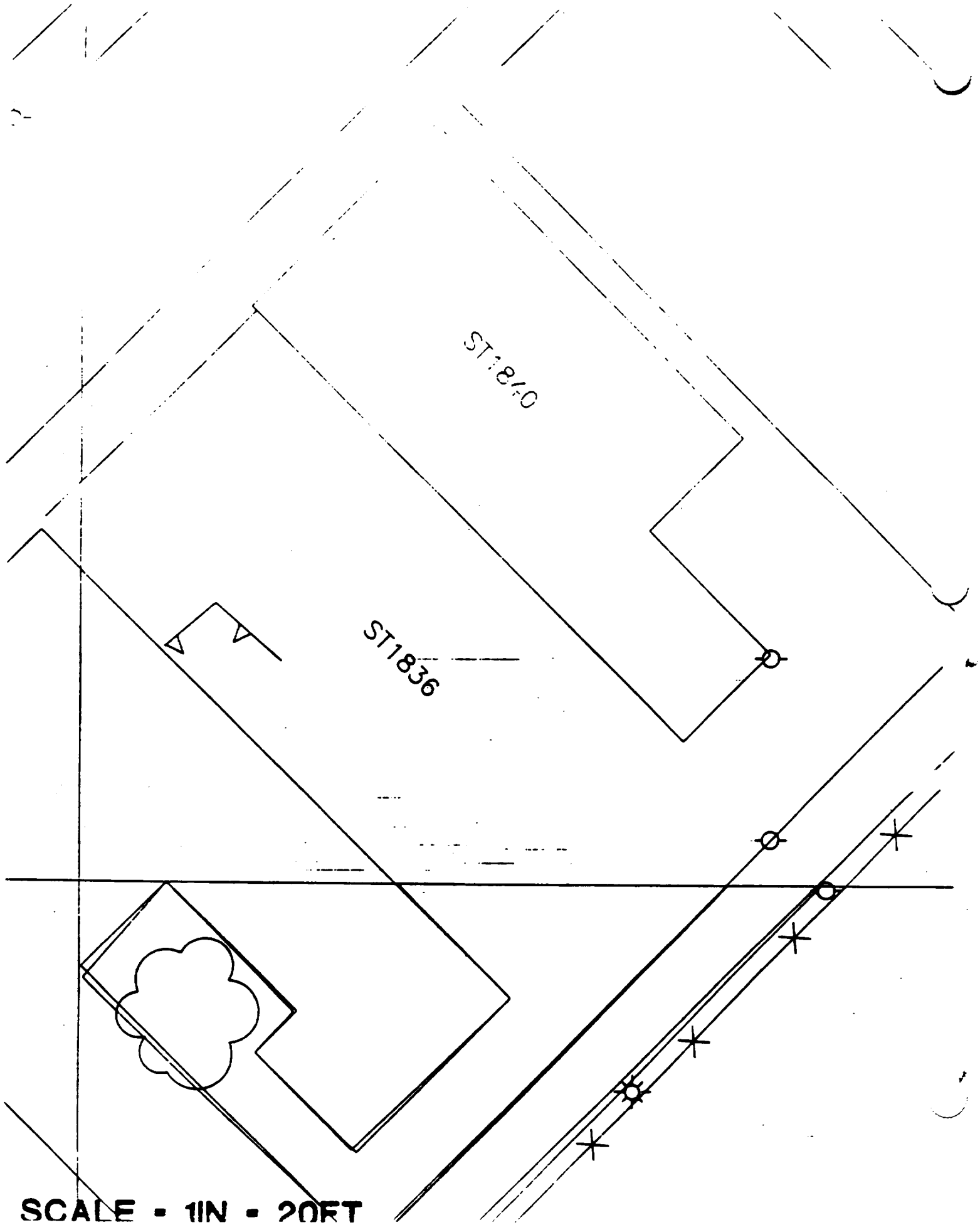
ST1840
ST1836
SCALE - 1IN - 20FT

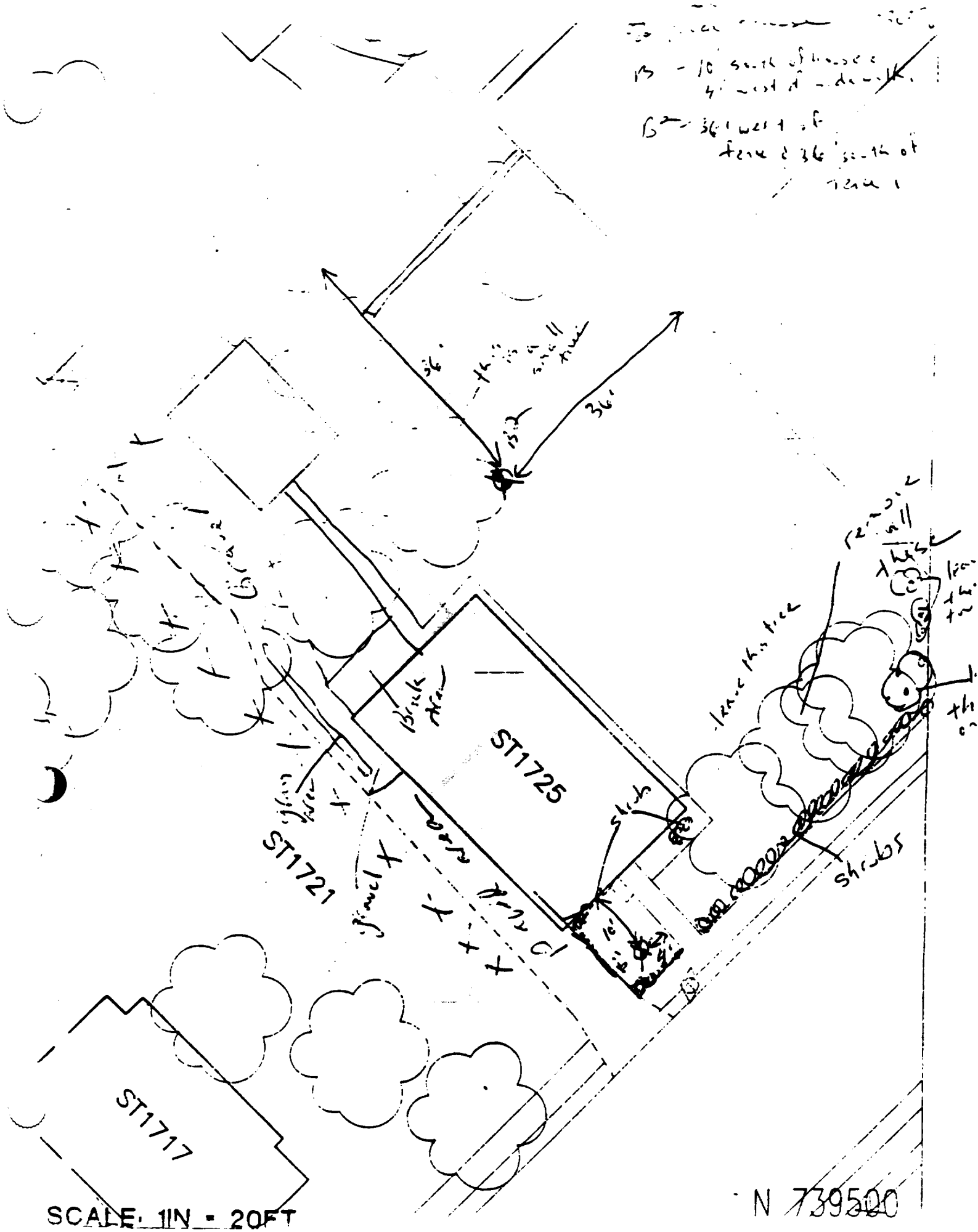
ST1725
ST1721
ST1717
36'
36'
Shrubs
Shrubs
N 739500
SCALE: 1IN = 20FT

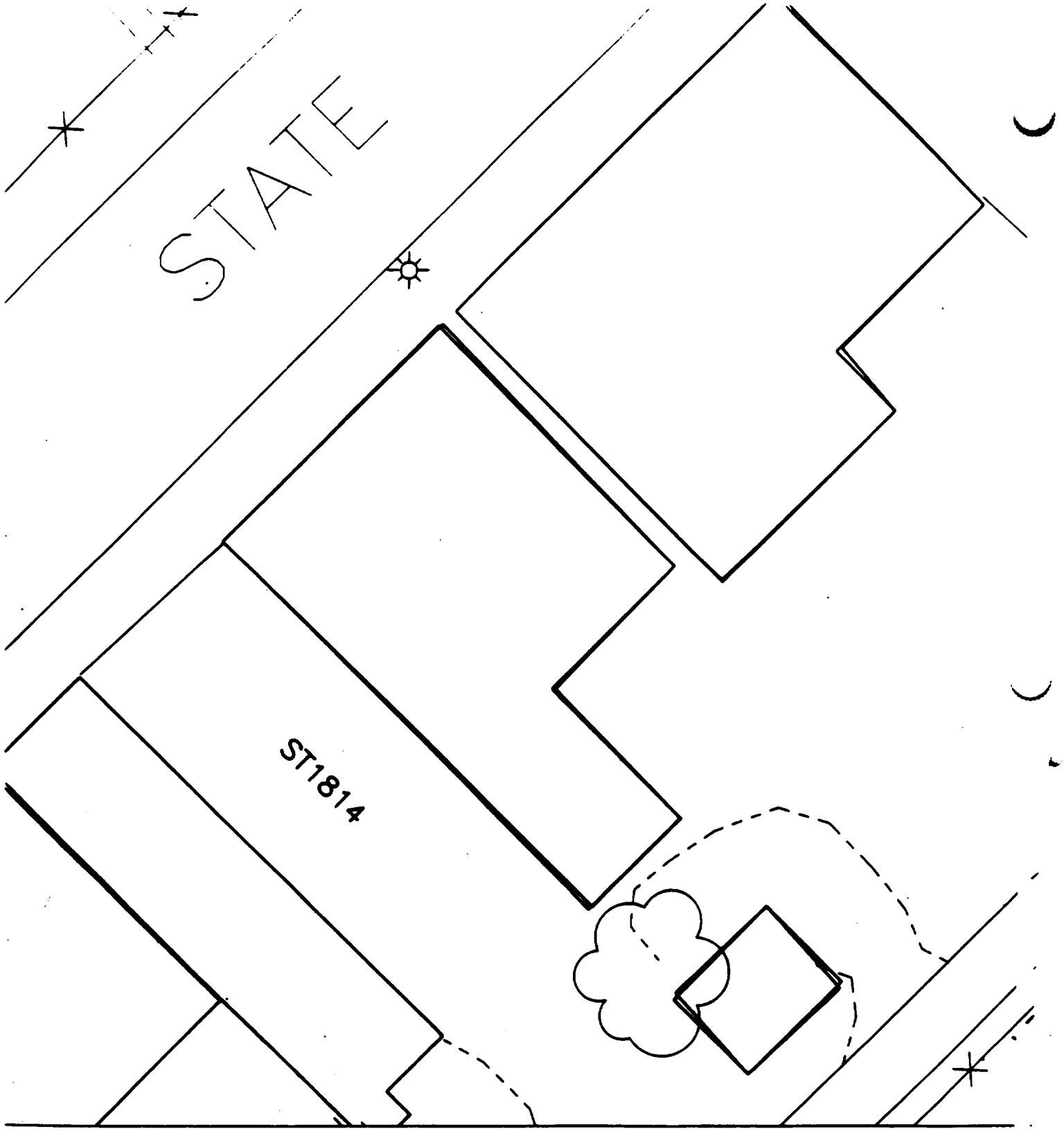

SCALE - 1IN - 20FT

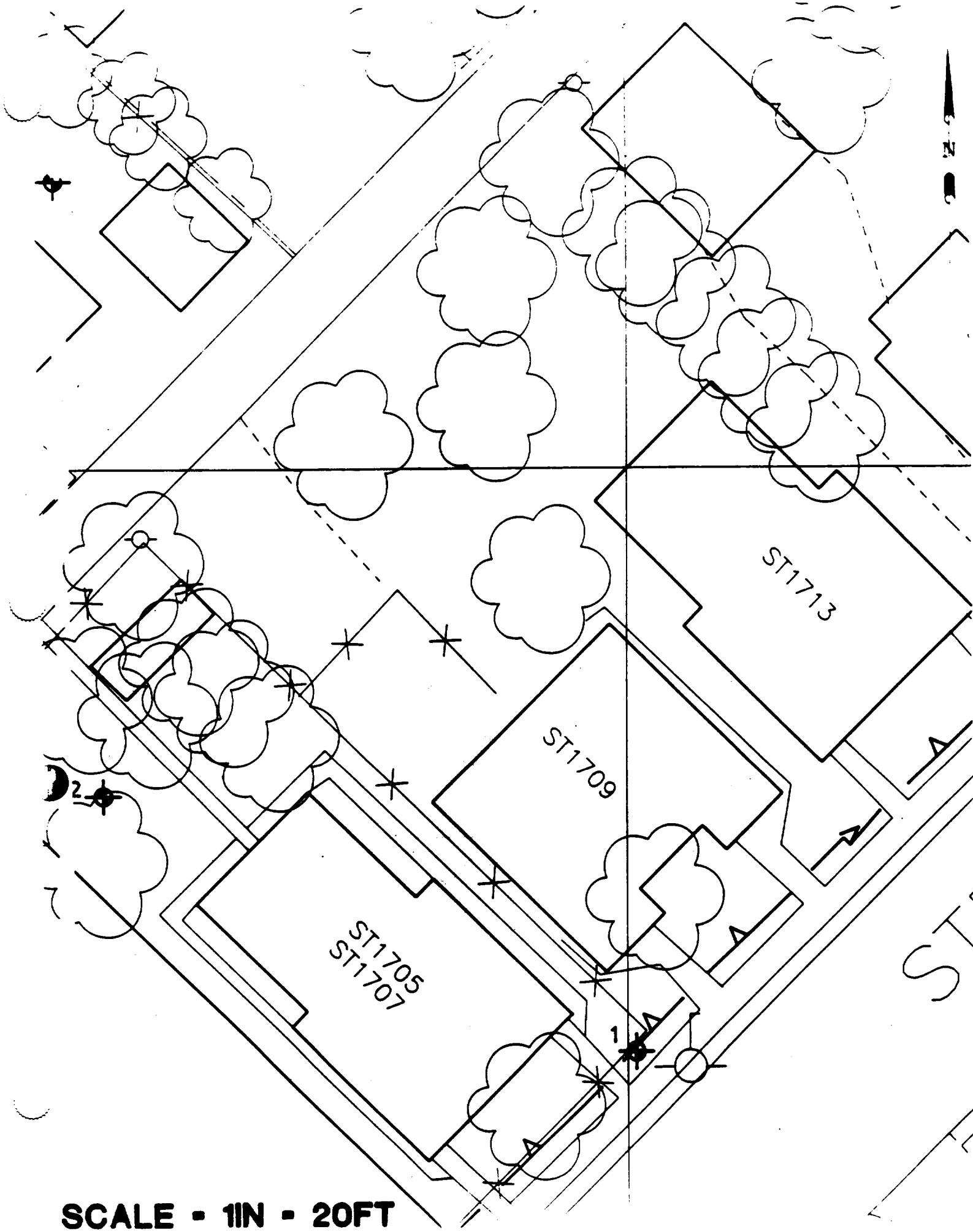

SCALE - 1IN - 20FT

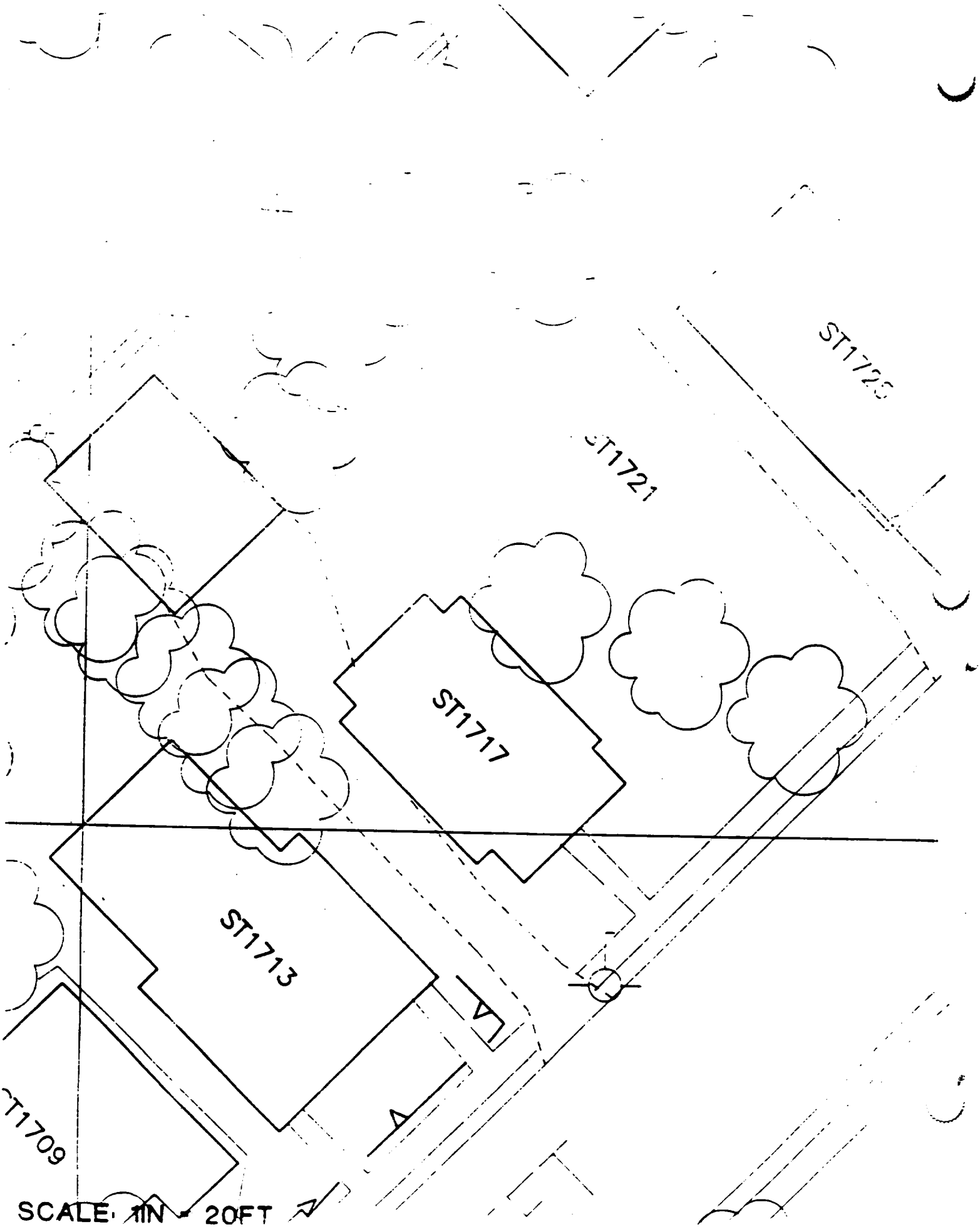
ST1725
ST1721
ST1717
ST1713
ST1709
SCALE: 1IN = 20FT

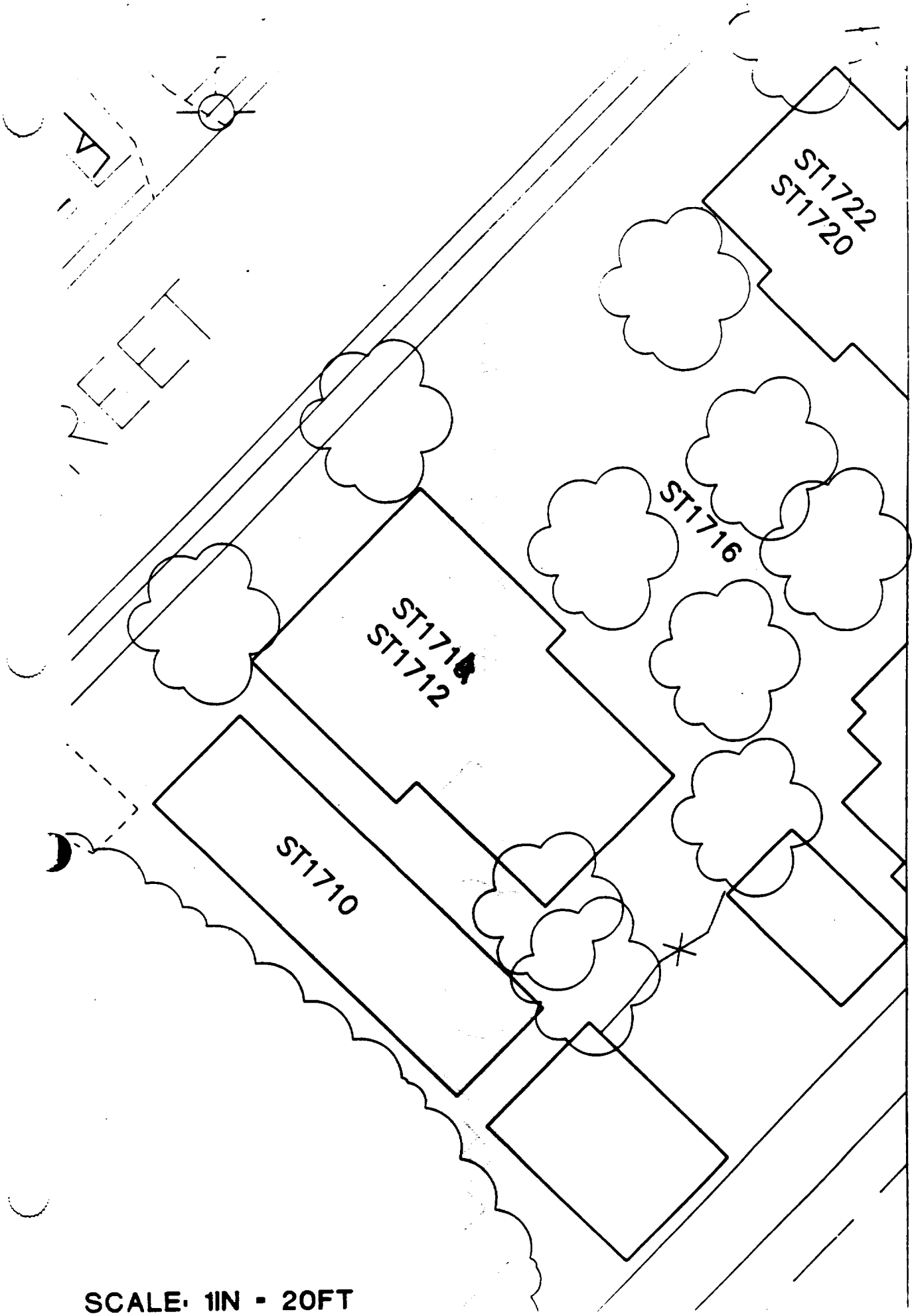

SCALE: 1IN = 20FT

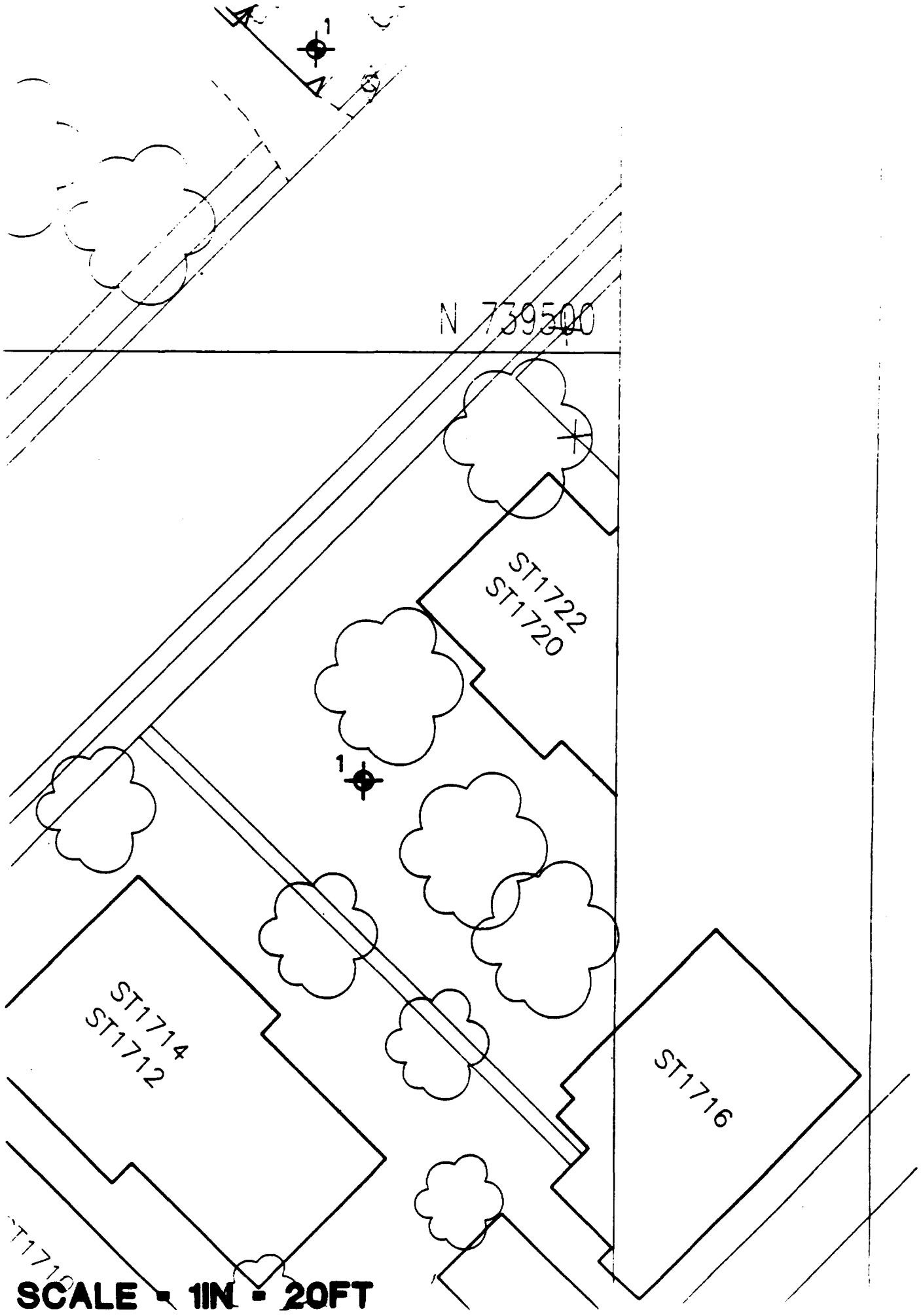
1
N 739500
ST1722
ST1720
1
ST1714
ST1712
ST1716
SCALE = 1IN = 20FT

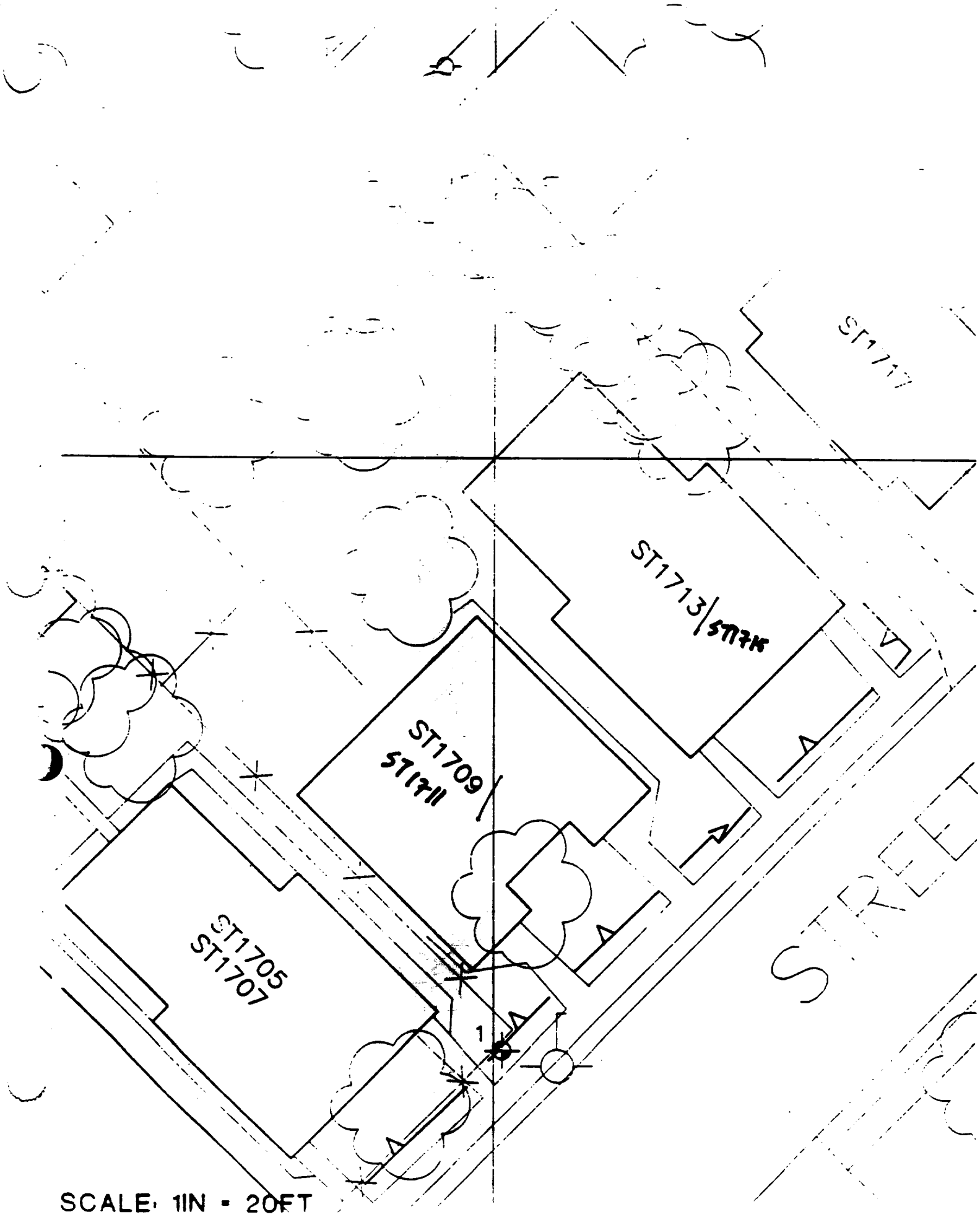

SCALE: 1IN = 20FT

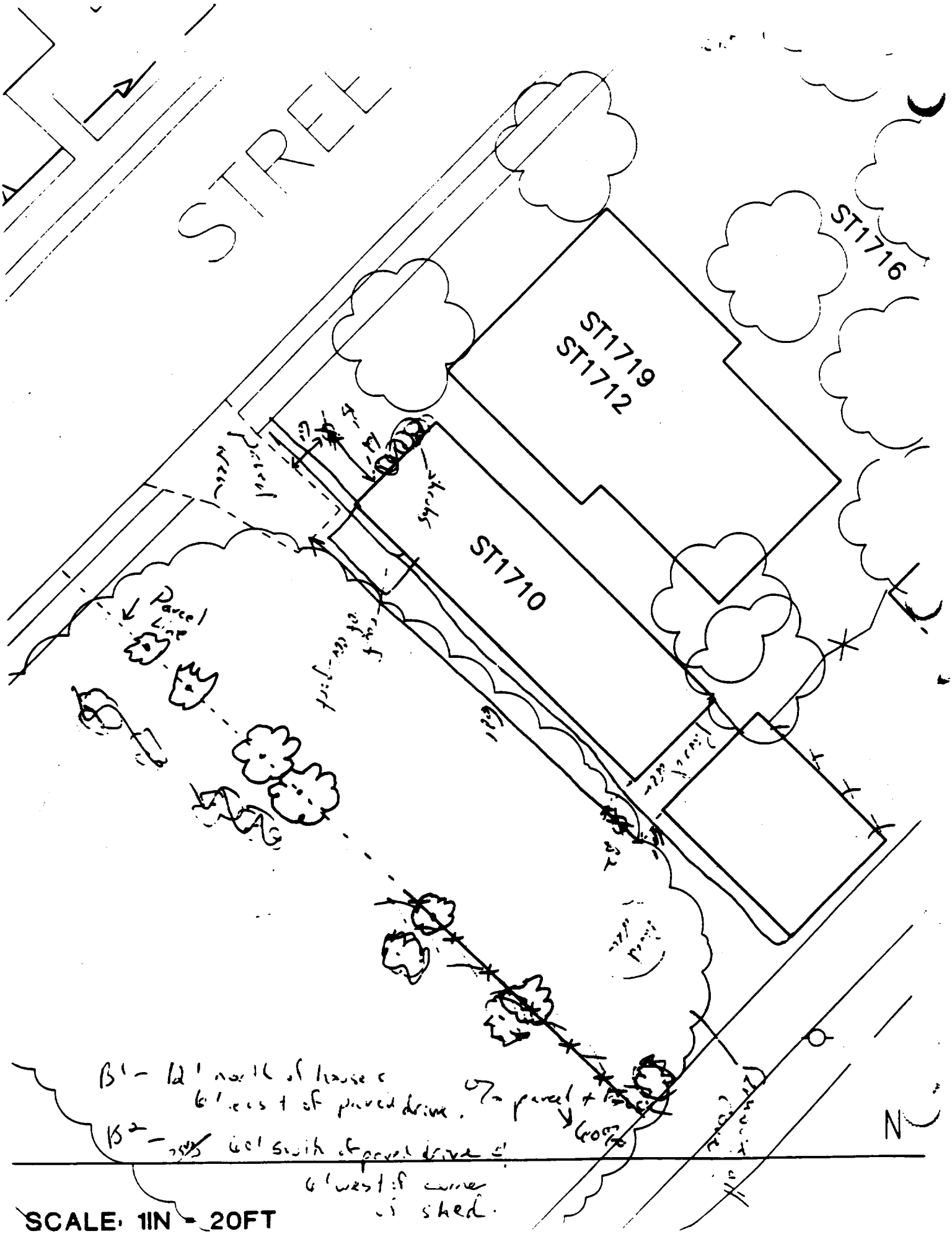
STREET
ST1716
ST1719
ST1712
ST1710
Parcel Line
B1 - 12' north of house & 6' east of paved drive.
B2 - 6' south of paved drive & 6' west of corner of shed.
N
SCALE: 1IN = 20FT

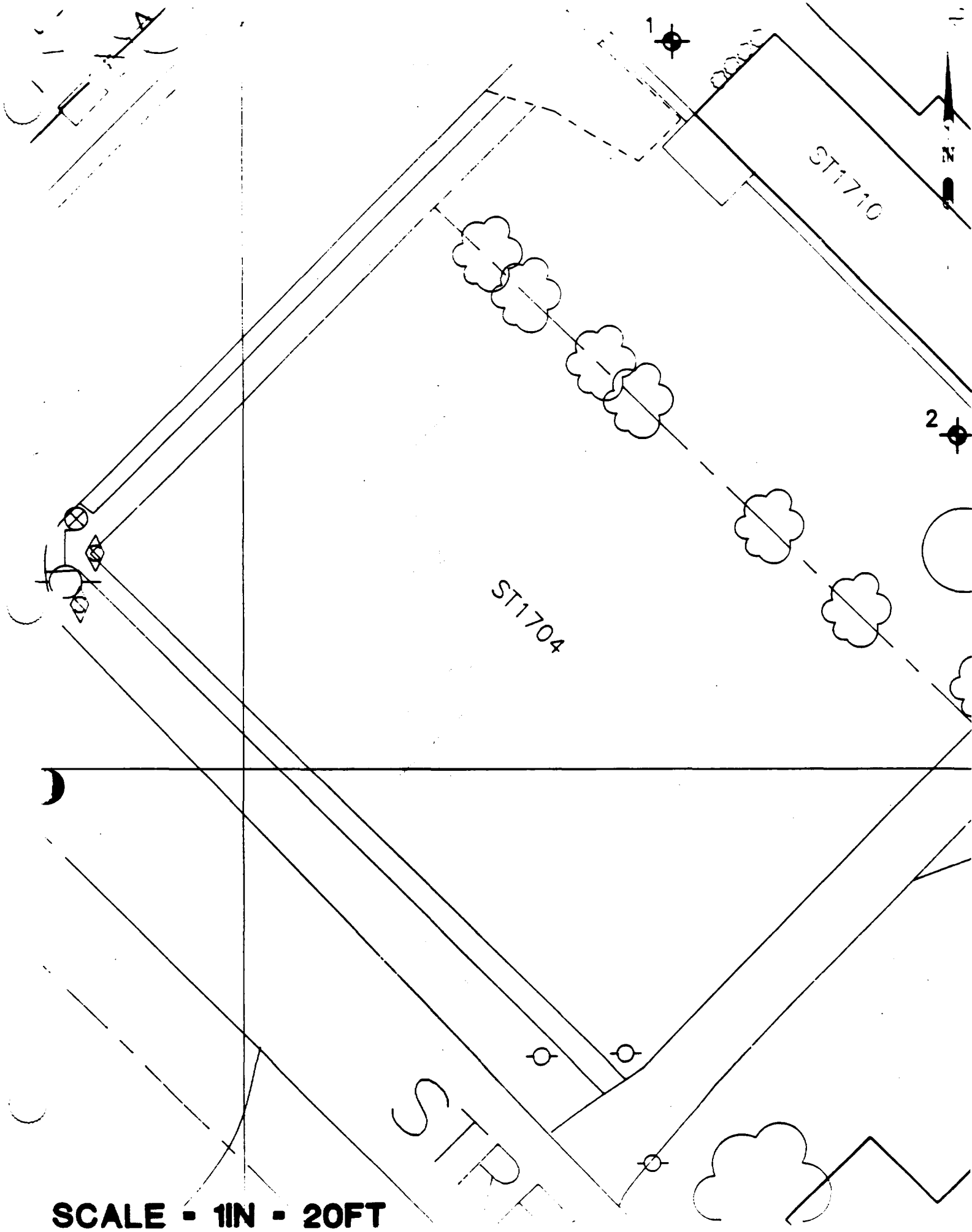

SCALE - 1IN - 20FT

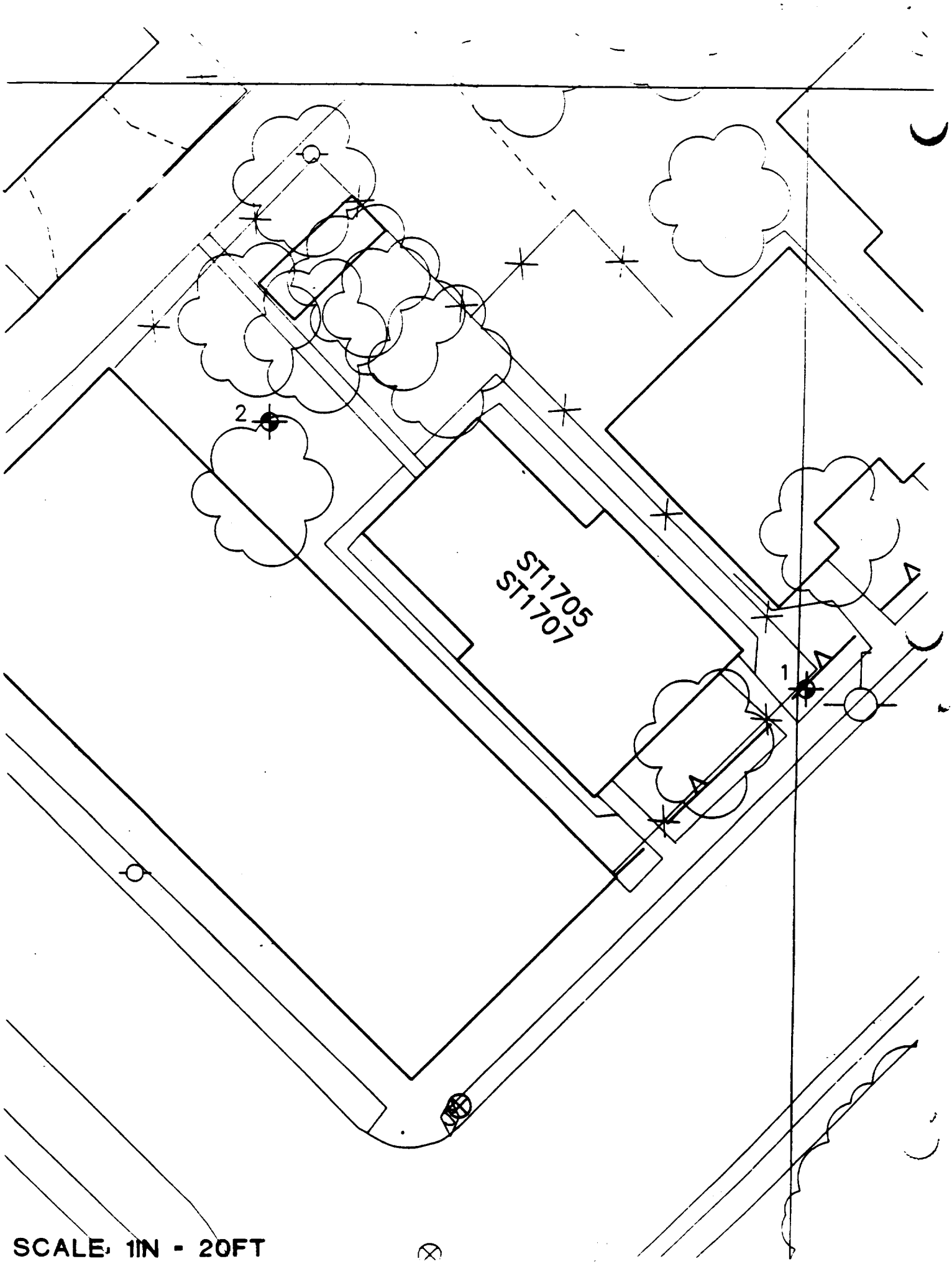
ST1705
ST1707
1
2
SCALE: 1IN = 20FT

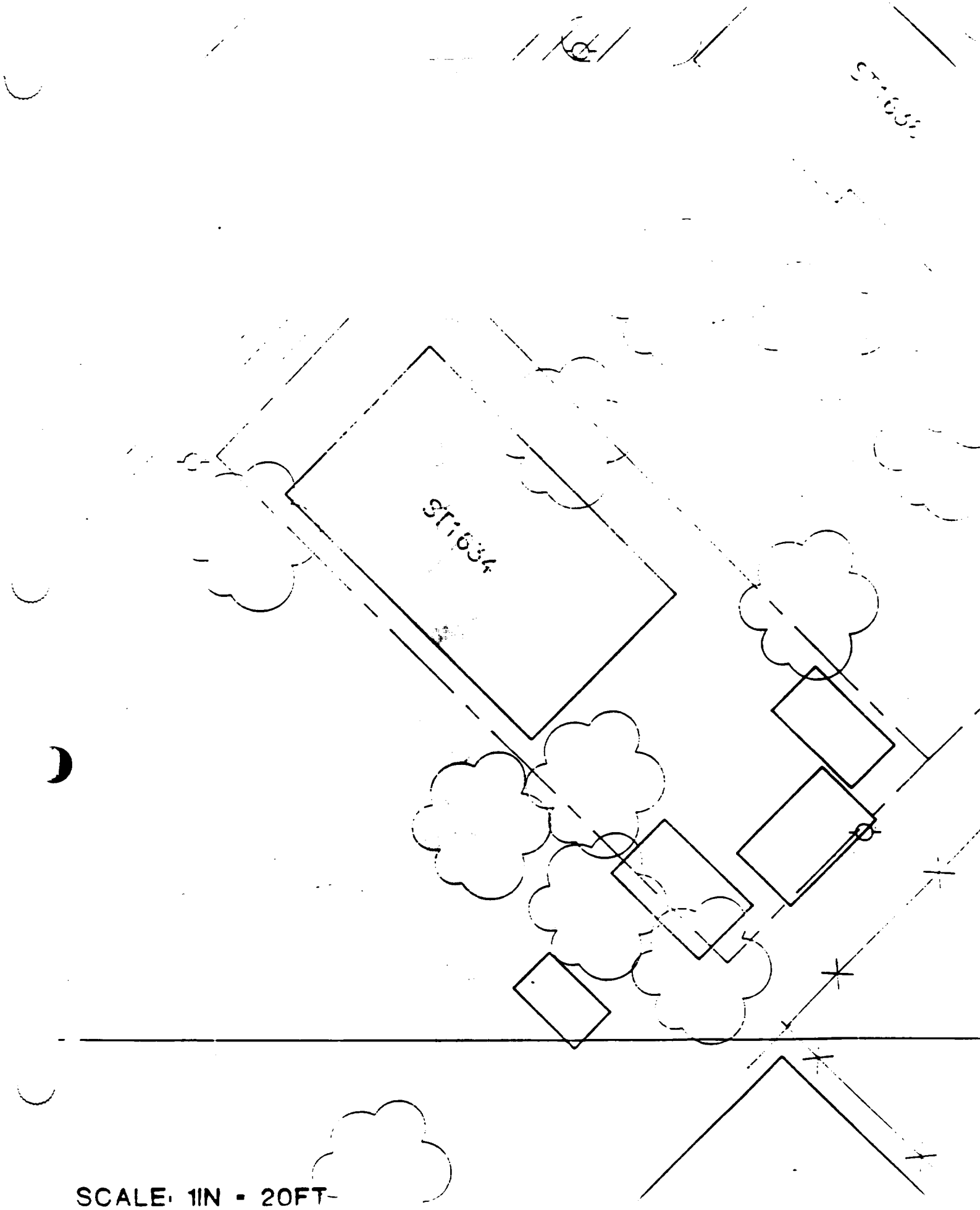
ST1634
SCALE: 1IN = 20FT

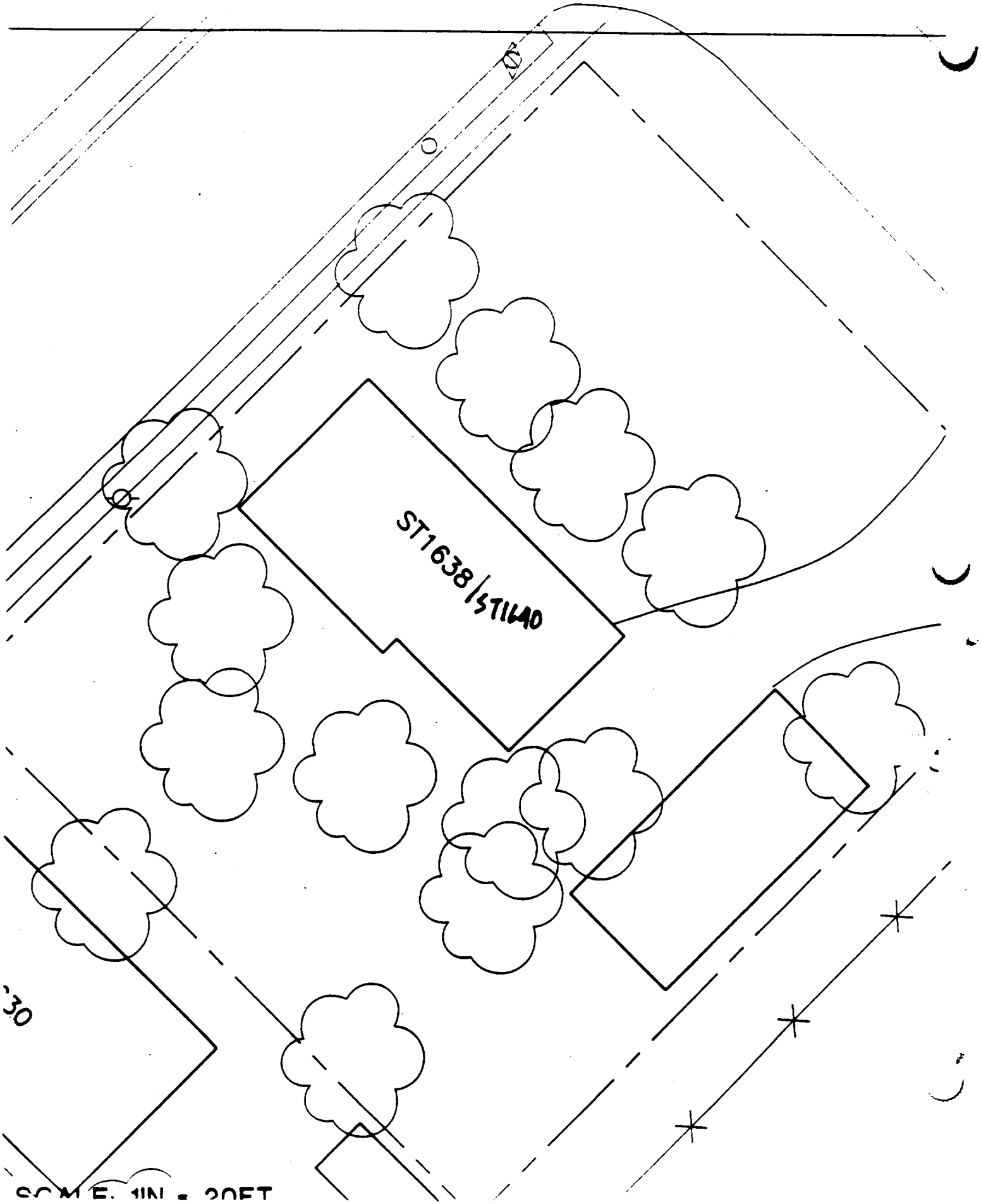
ST1638/ST1640
30
SCALE: 1IN = 20FT

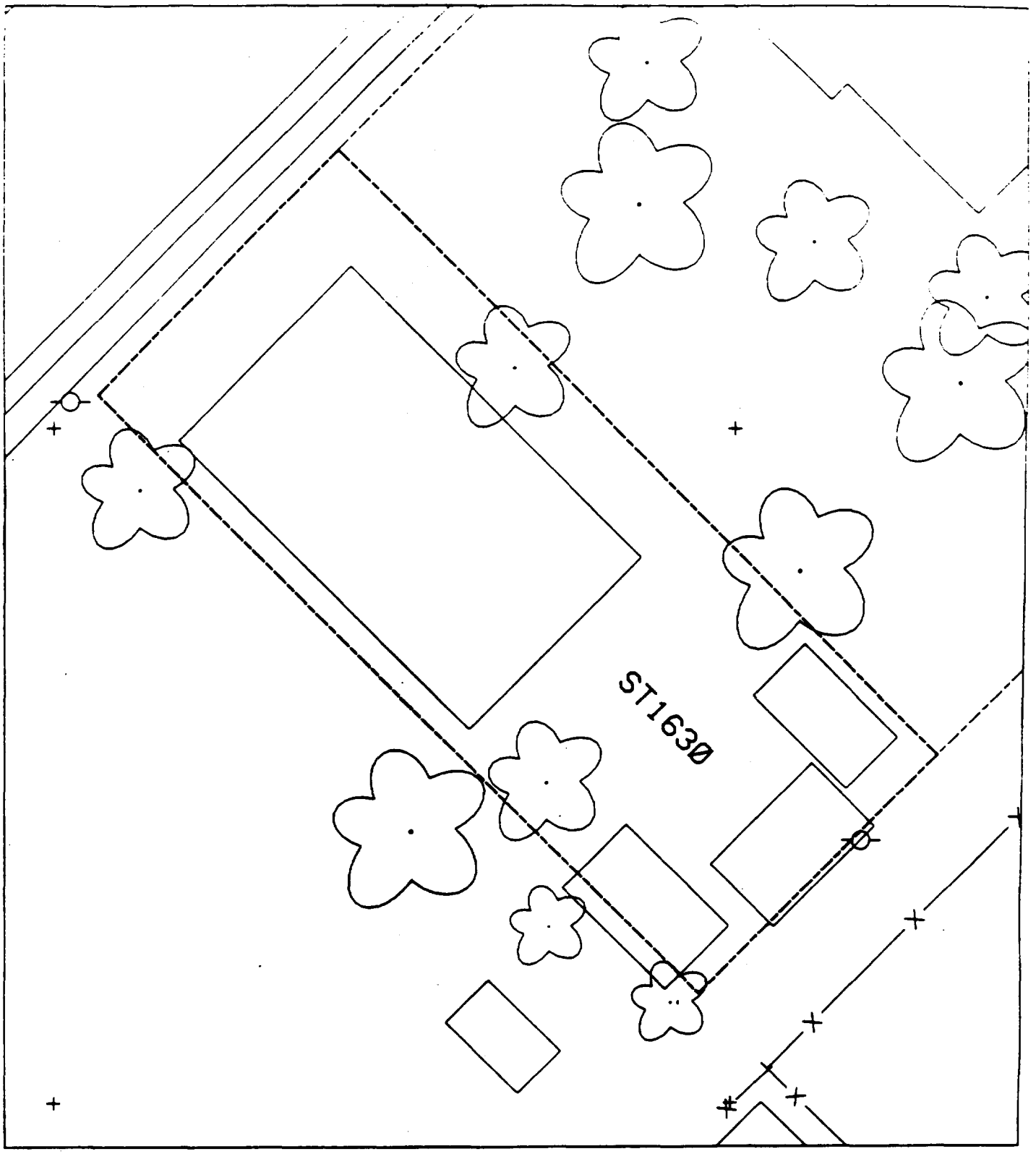
ST1630

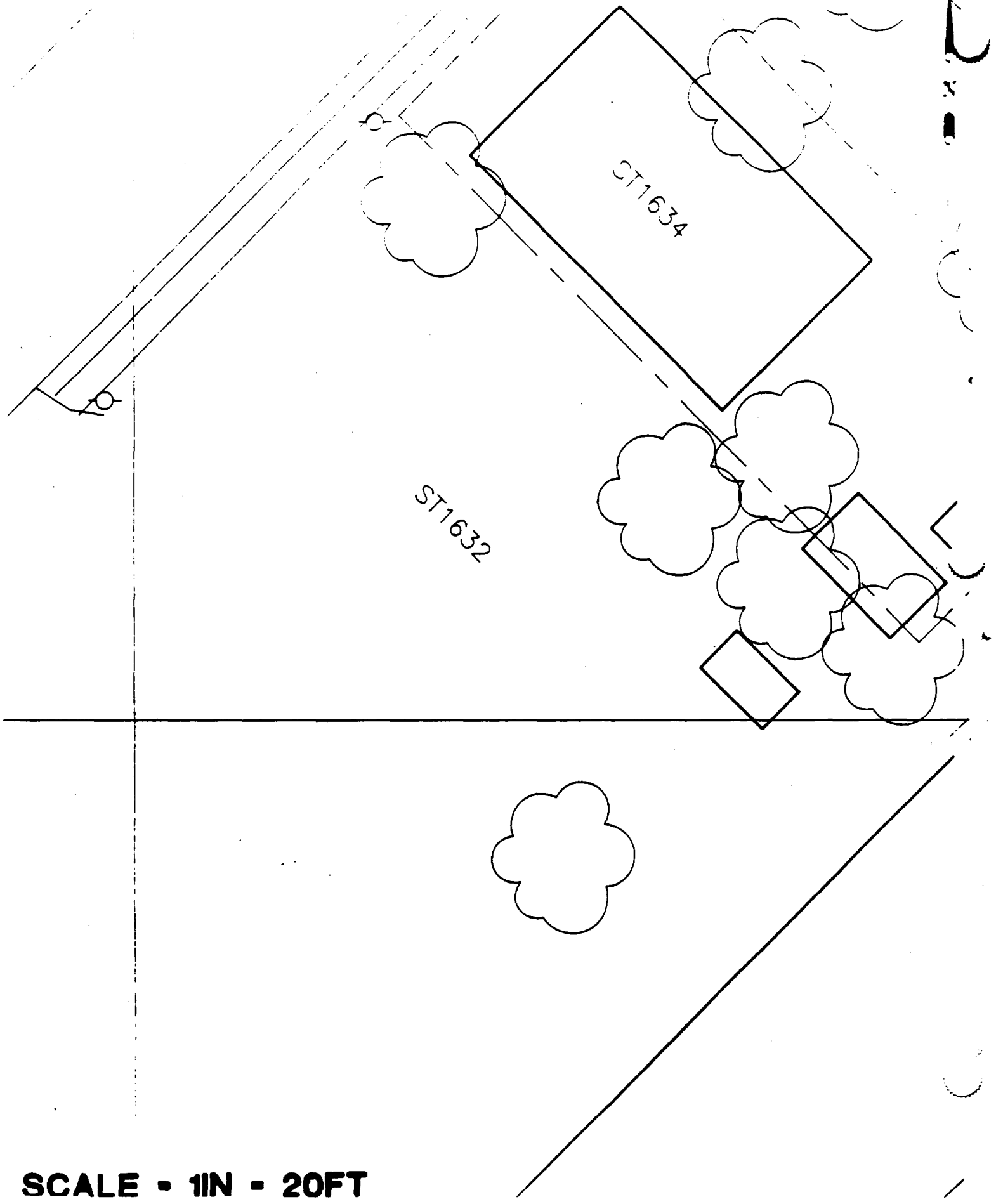

SCALE - 1IN - 20FT

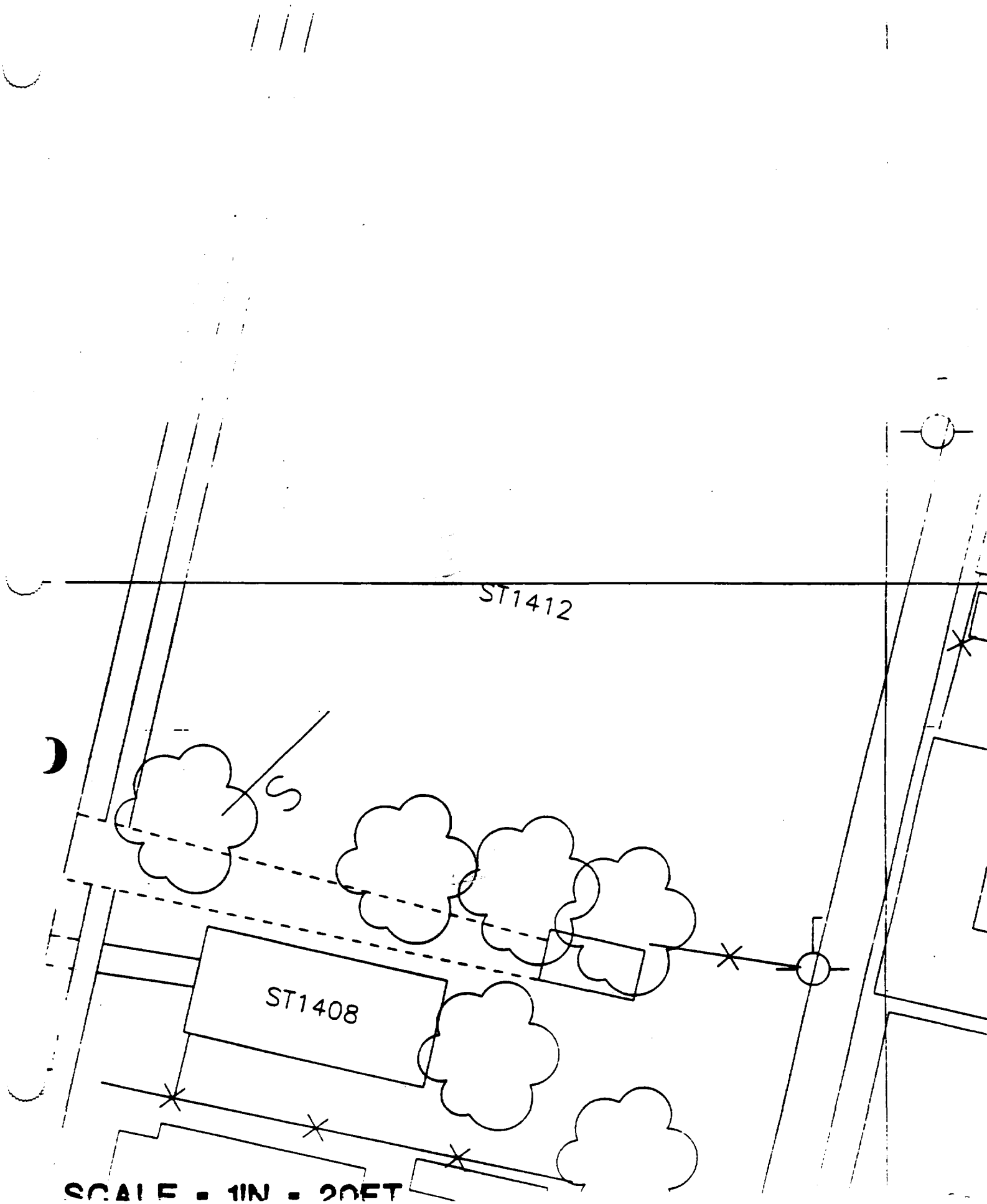
ST1412
S
ST1408
SCALE = 1IN = 20FT

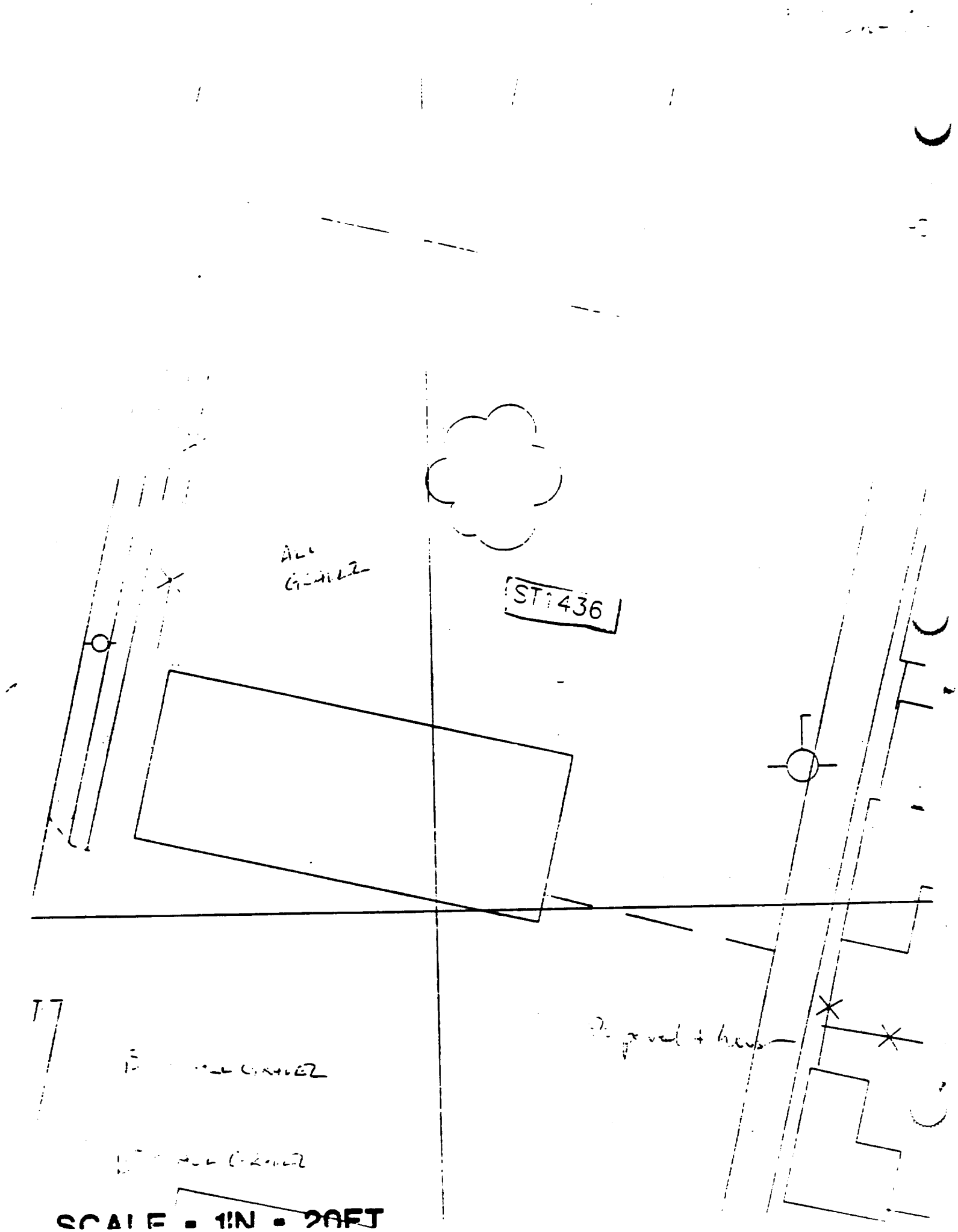
ST1436
SCALE = 1IN = 20FT

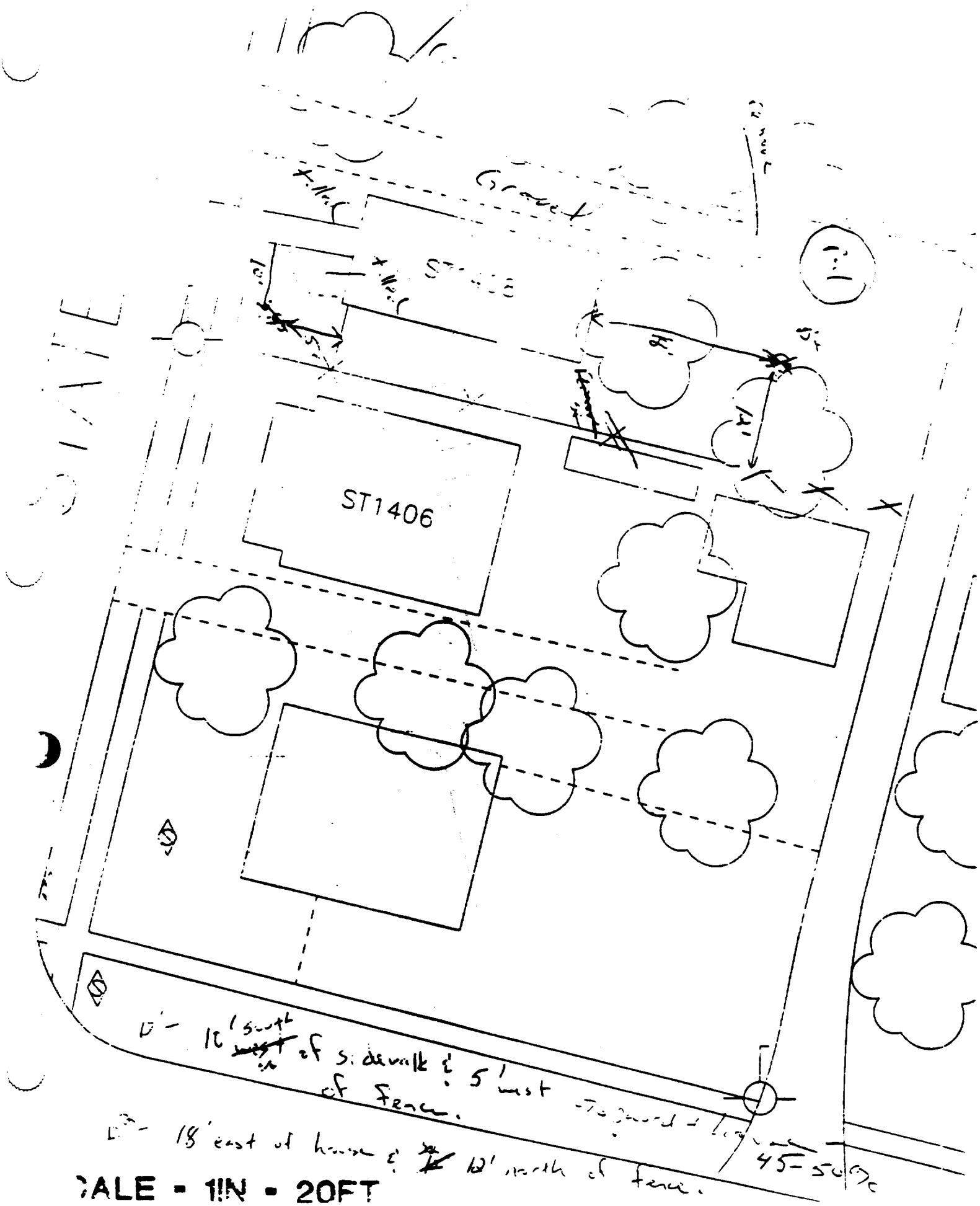
Street
ST1406
D - 10' south of sidewalk & 5' west of fence.
D - 18' east of house & 10' north of fence.
45-50%
SCALE - 1IN - 20FT

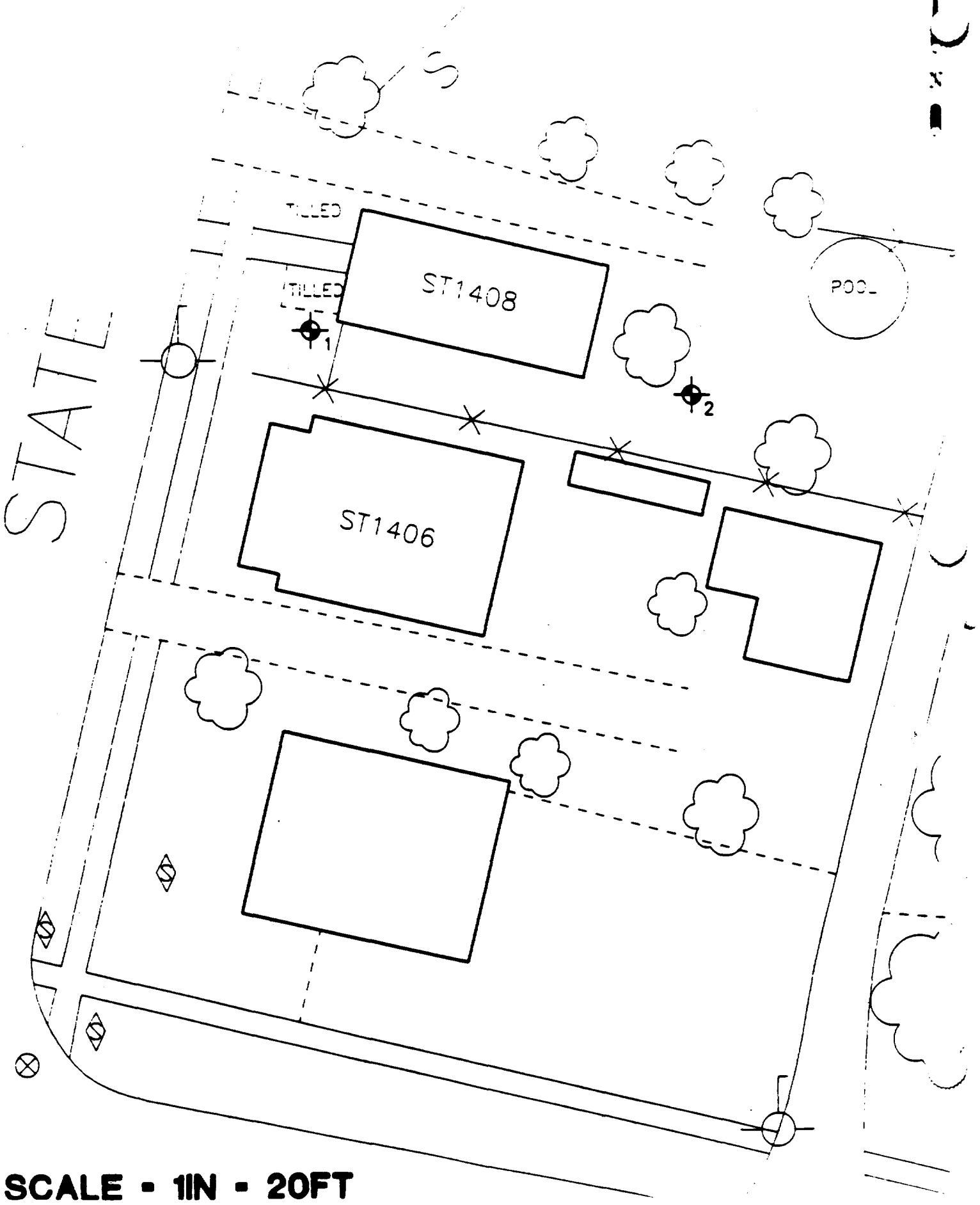

SCALE - 1IN - 20FT

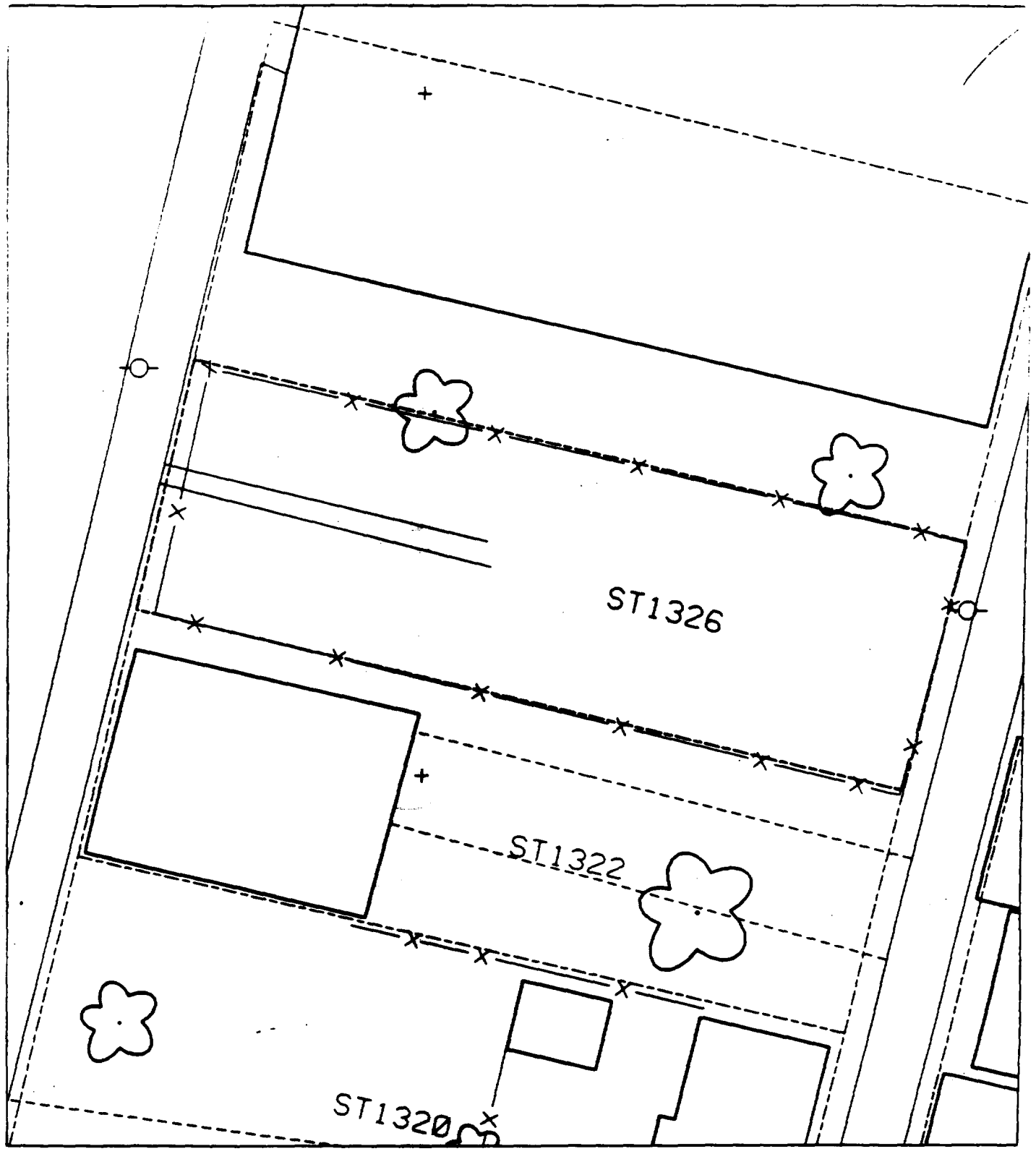
ST1326
ST1322
ST1320

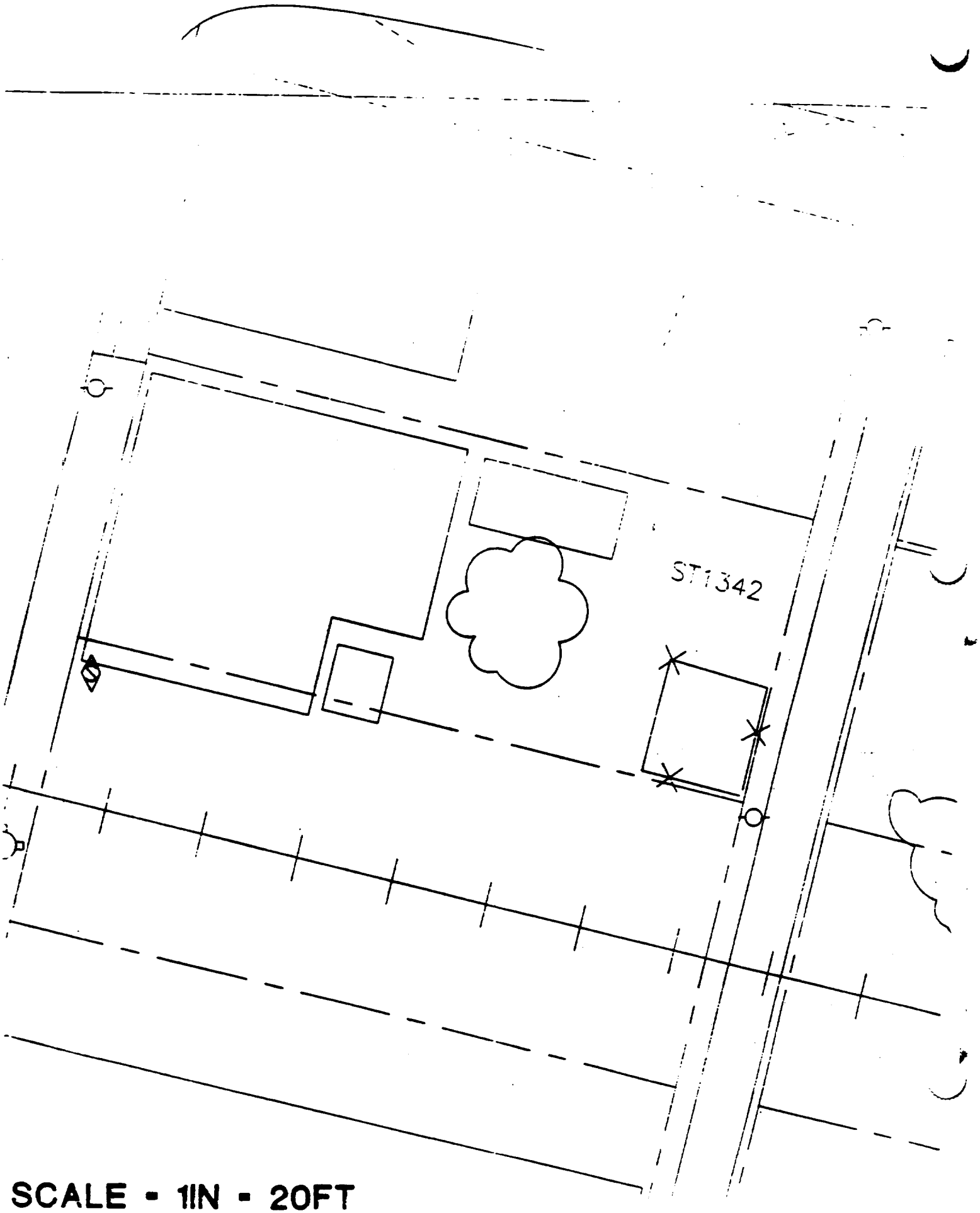

SCALE - 1IN - 20FT

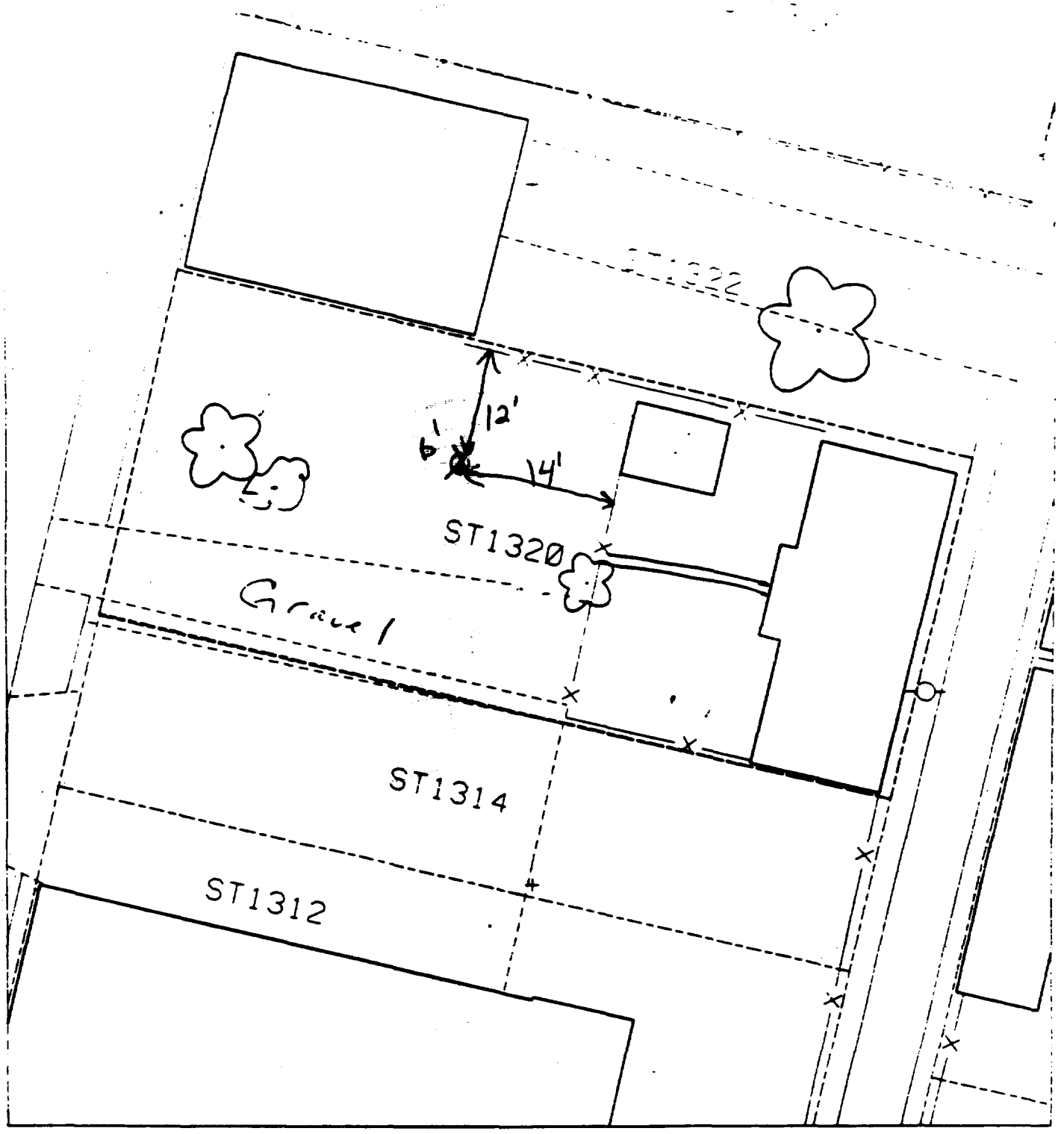

B1 — 12' south of fence & 14' west of fence.

% paved + house 45%

B2 — No backyard.

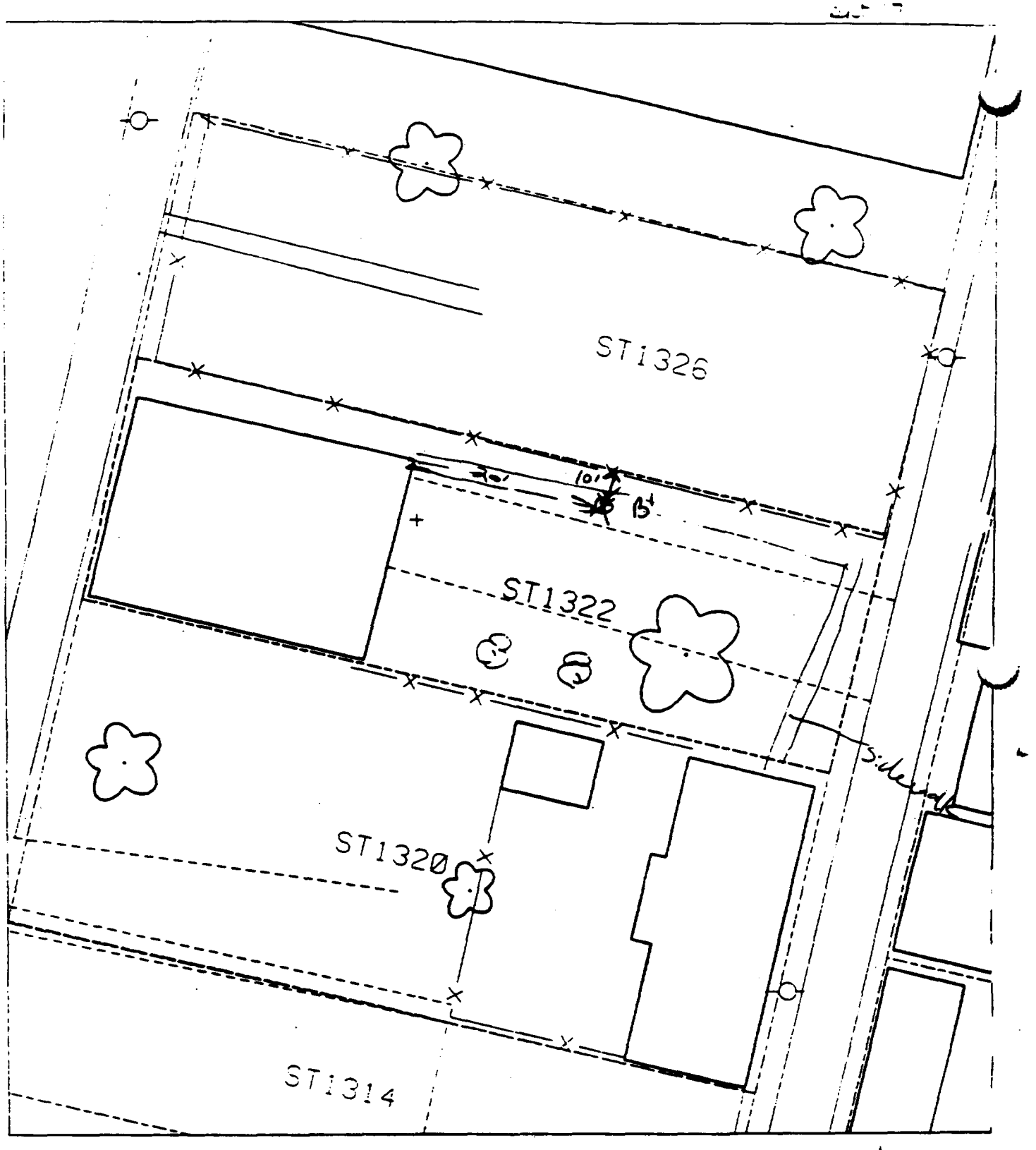

B1 – 20' west of house & 10' south of fence.

% paved + house – c

B2 – No front yard.

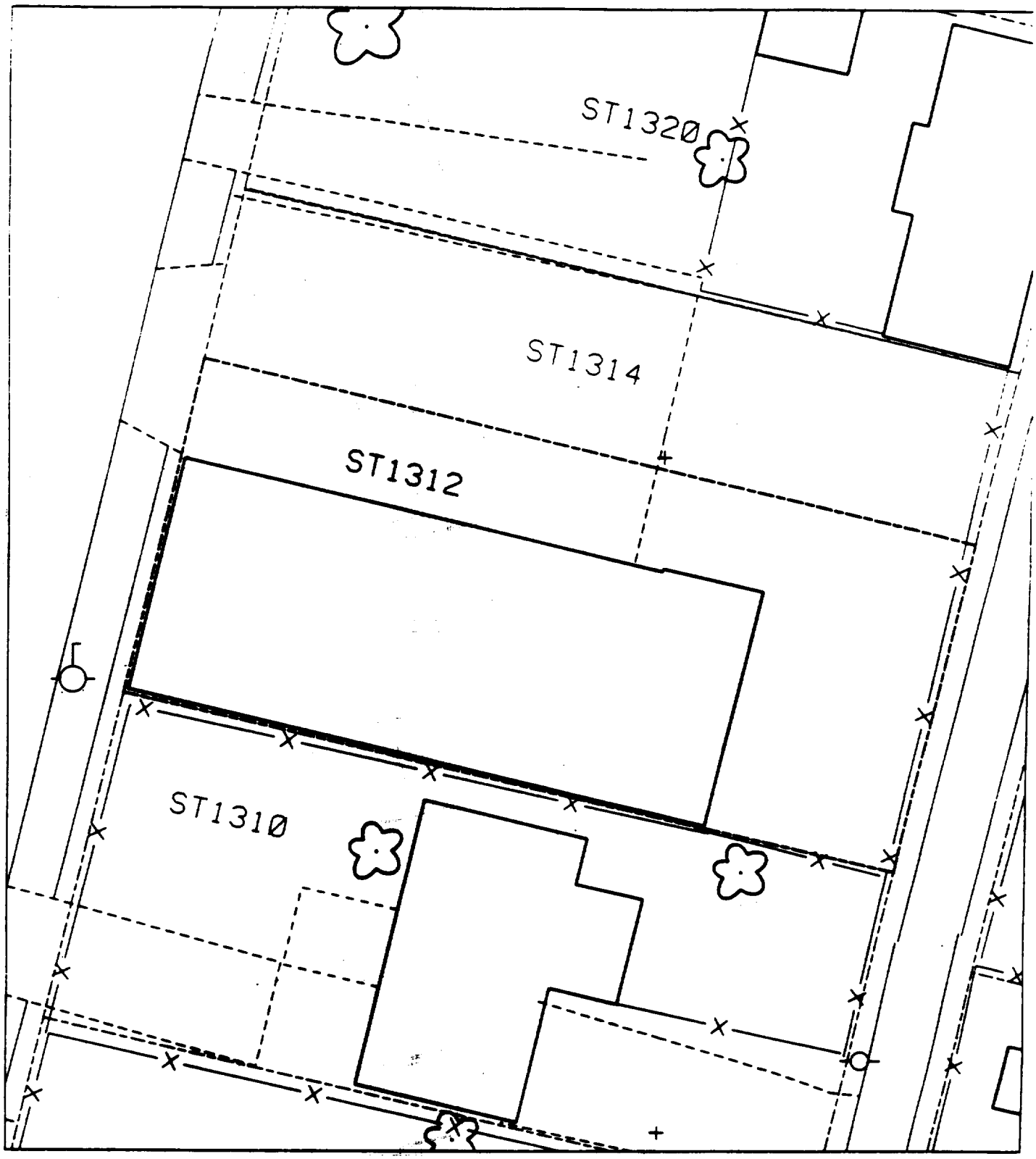

112

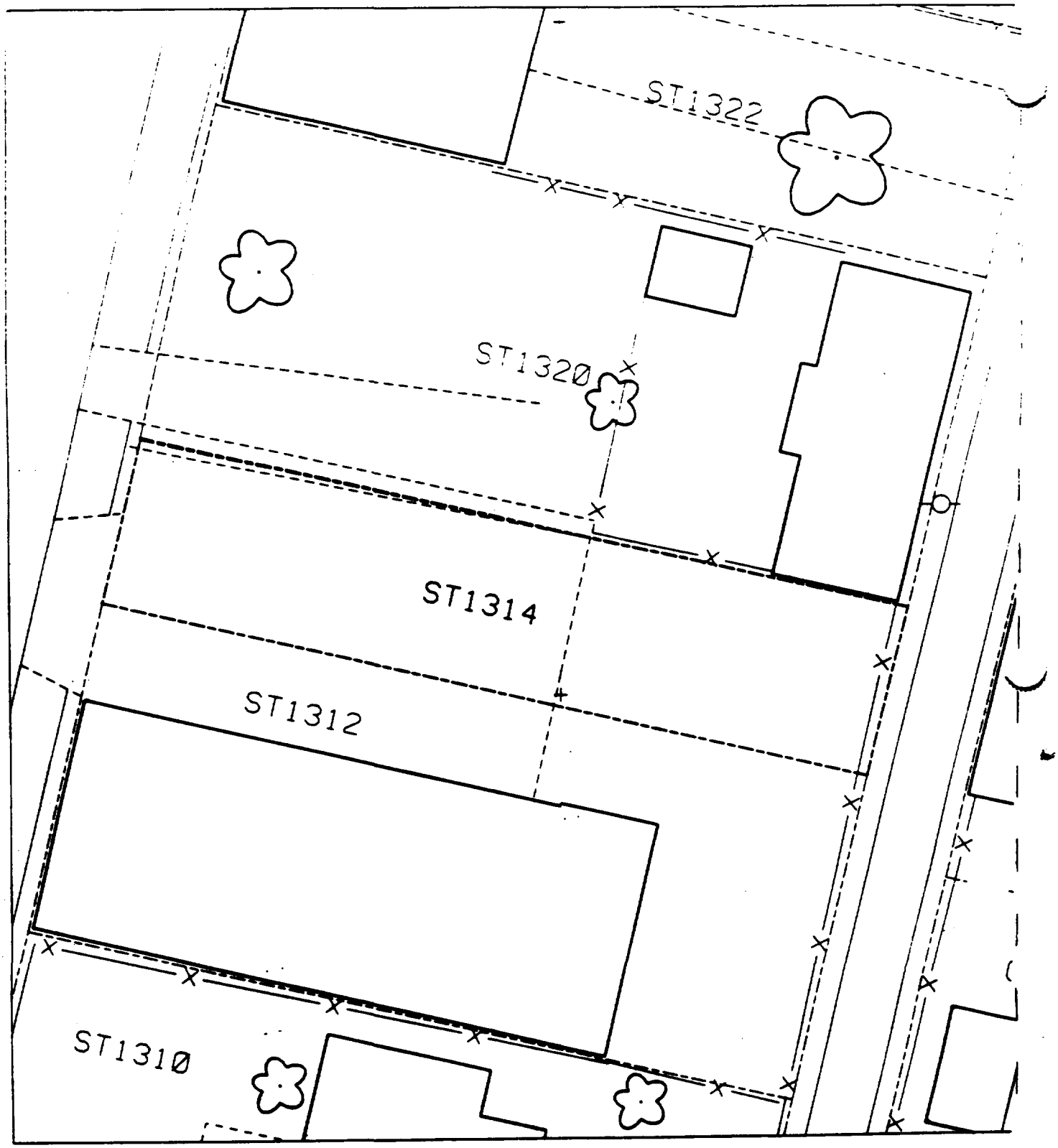
ST1322
ST1320
ST1314
ST1312
ST1310

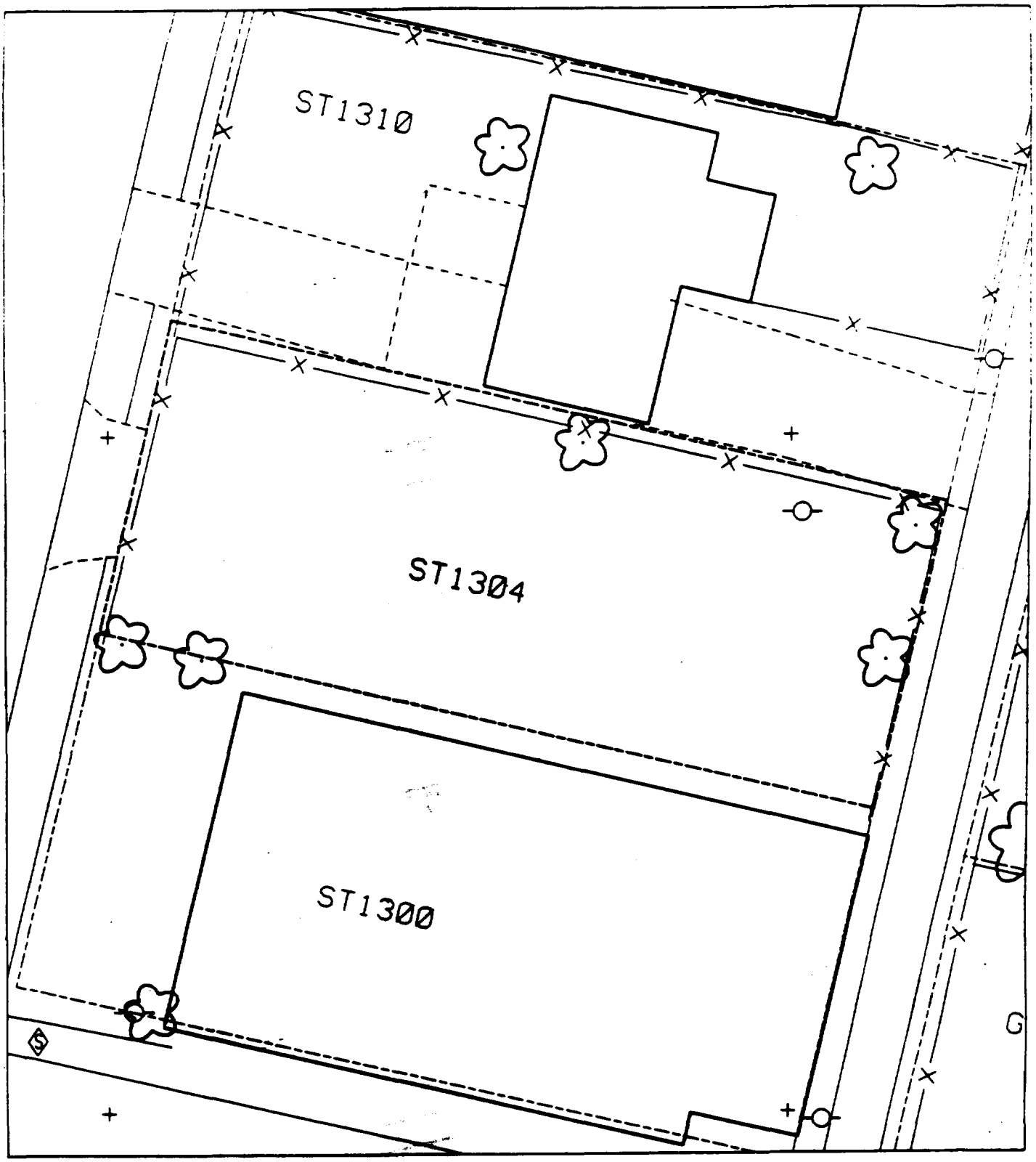
ST1310
ST1304
ST1300
G

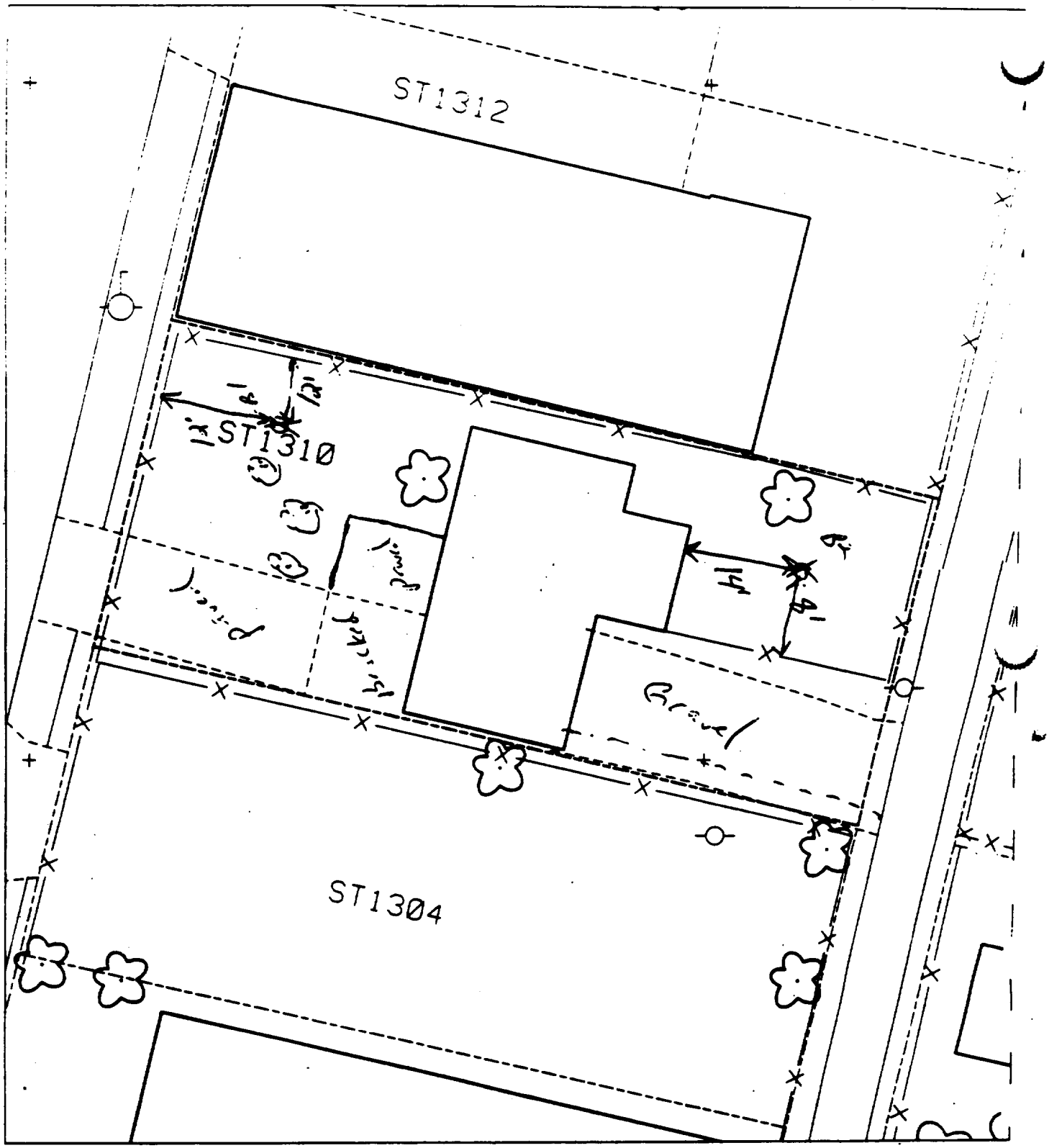

B1 — 12' south of fence & 12' east of fence

No gravel + house

B2 — 14' east of house & 5' north of fence.

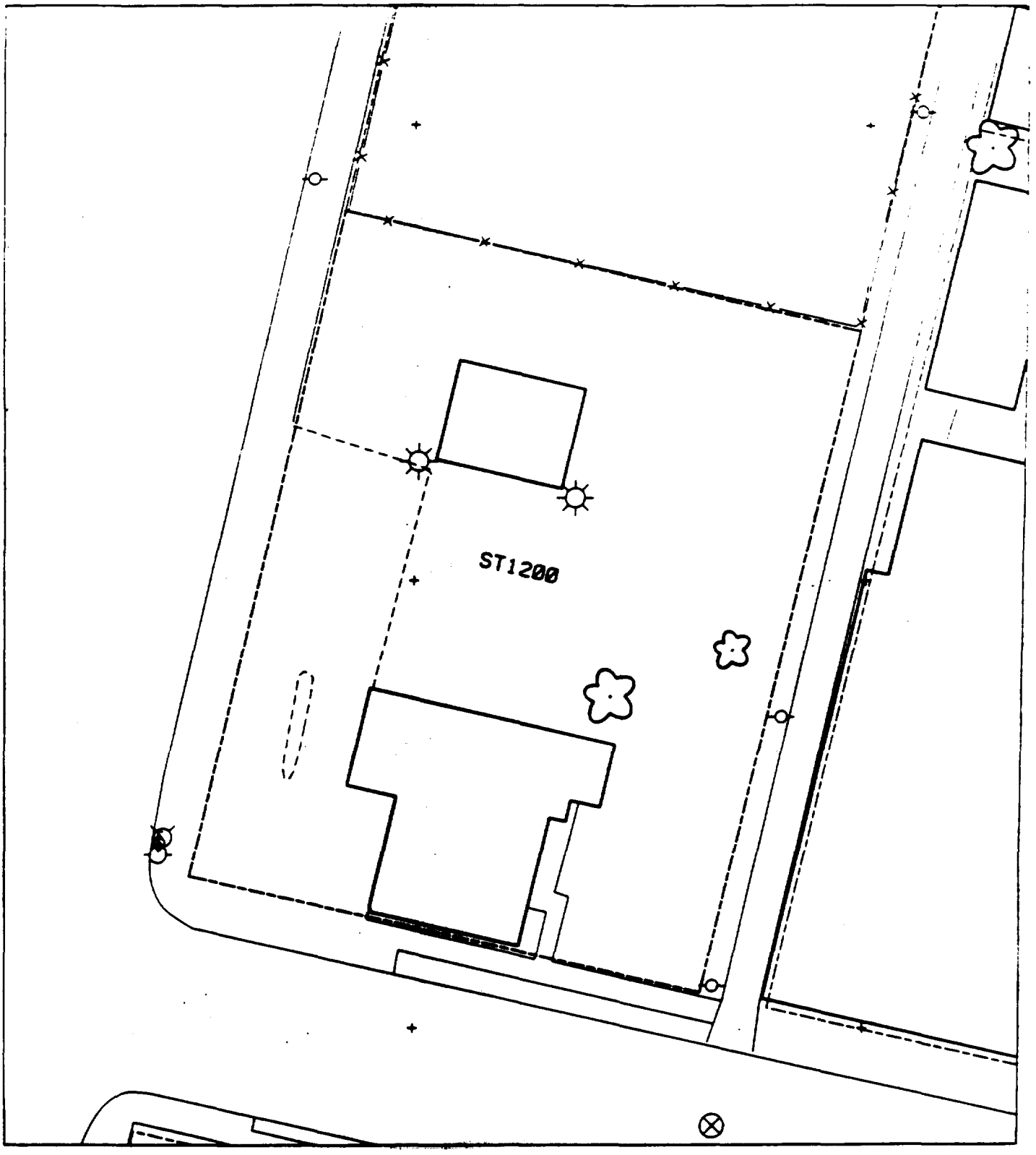
ST1200

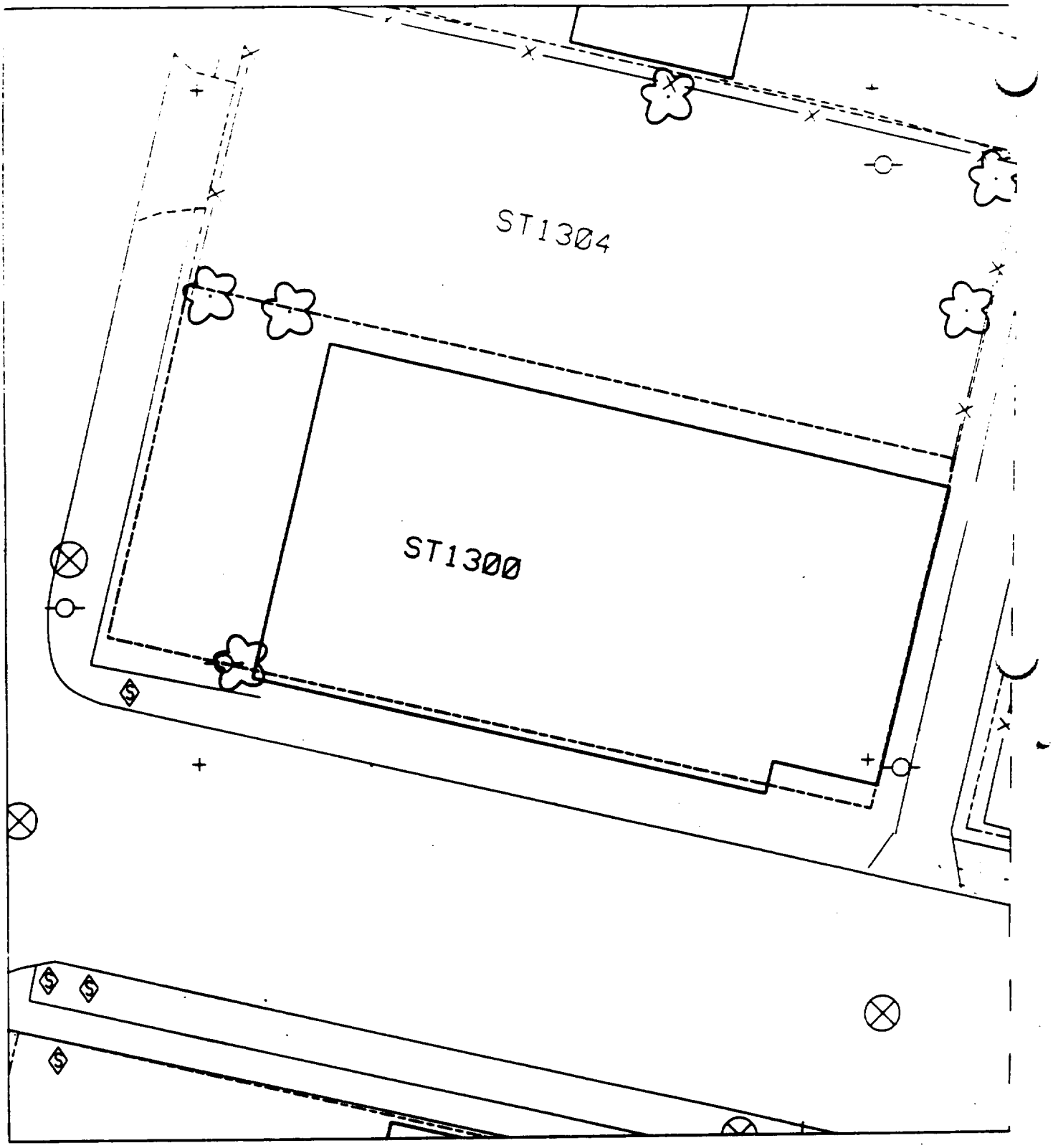
ST1304
ST1300

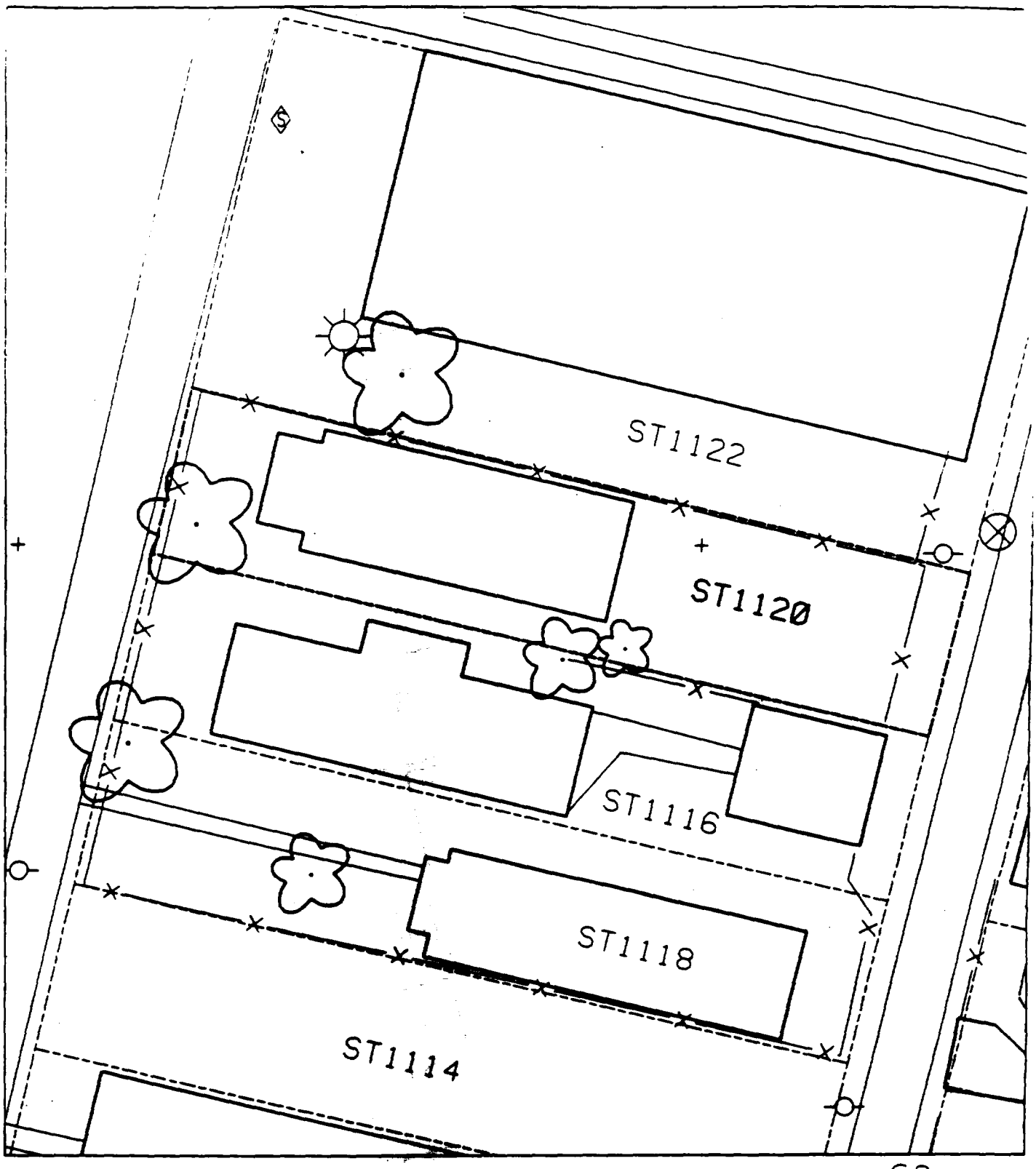
ST1122
ST1120
ST1116
ST1118
ST1114

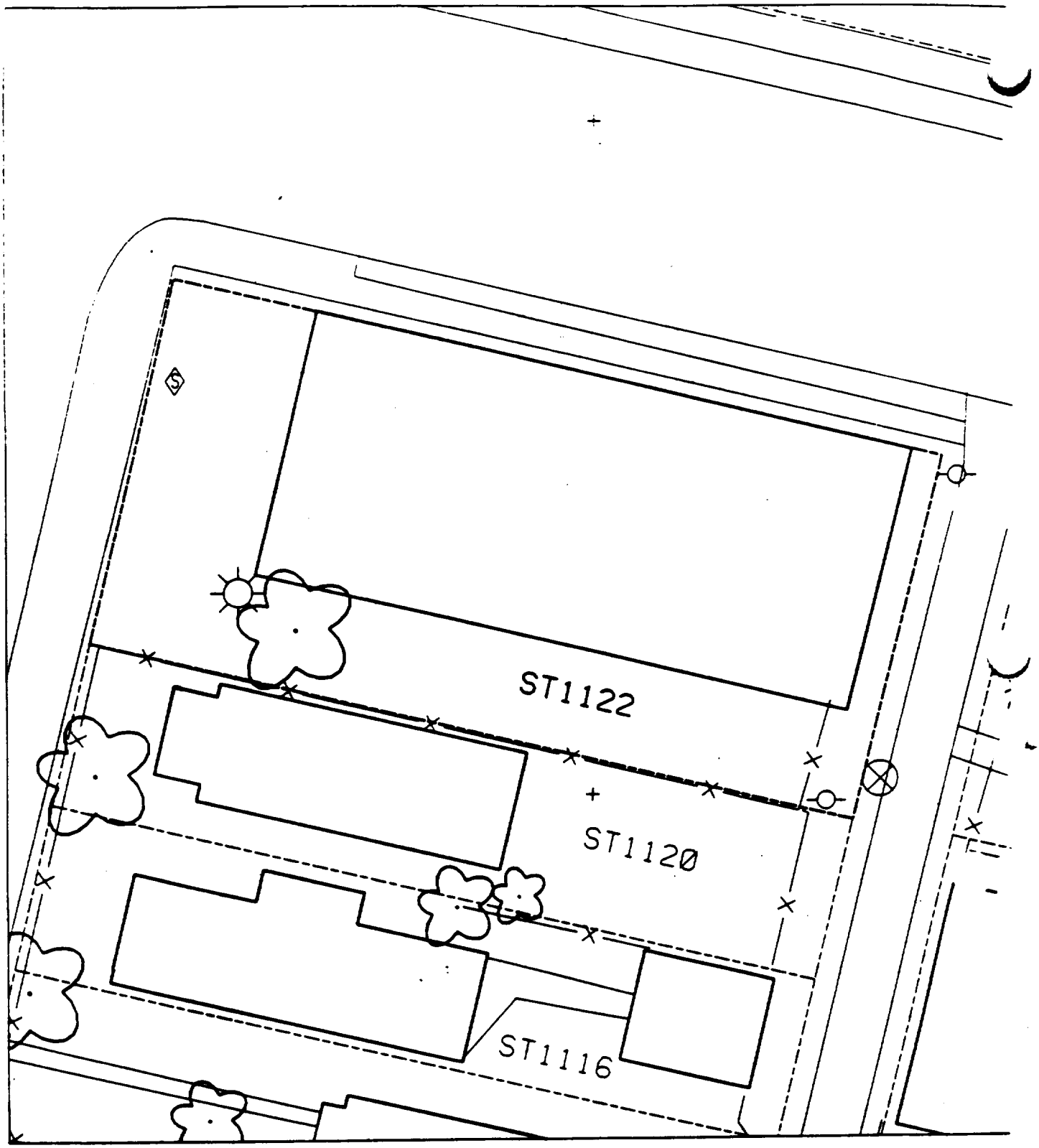
ST1122
ST1120
ST1116

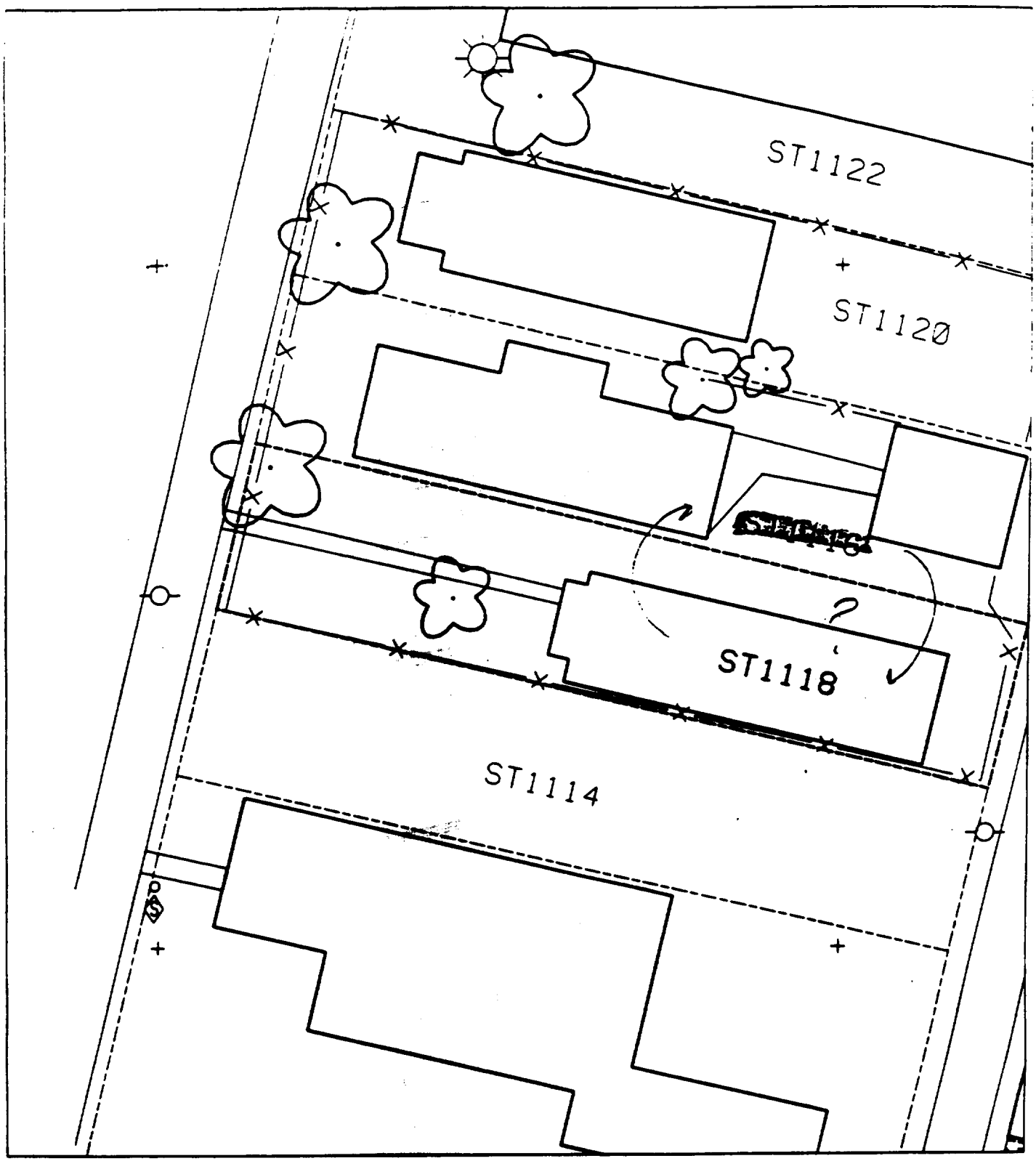
ST1122
ST1120
ST1118
ST1114

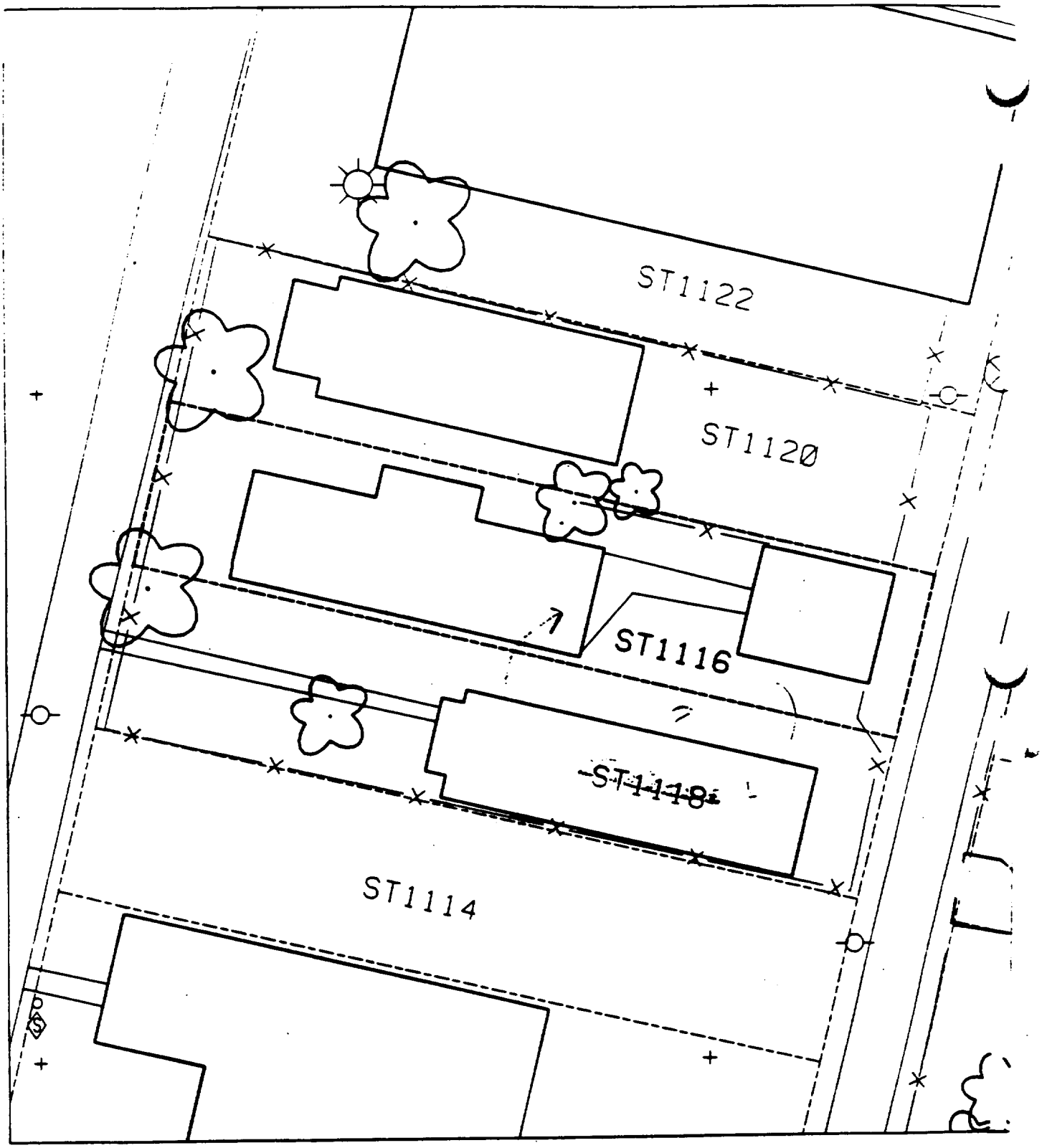
ST1122
ST1120
ST1116
ST1118
ST1114

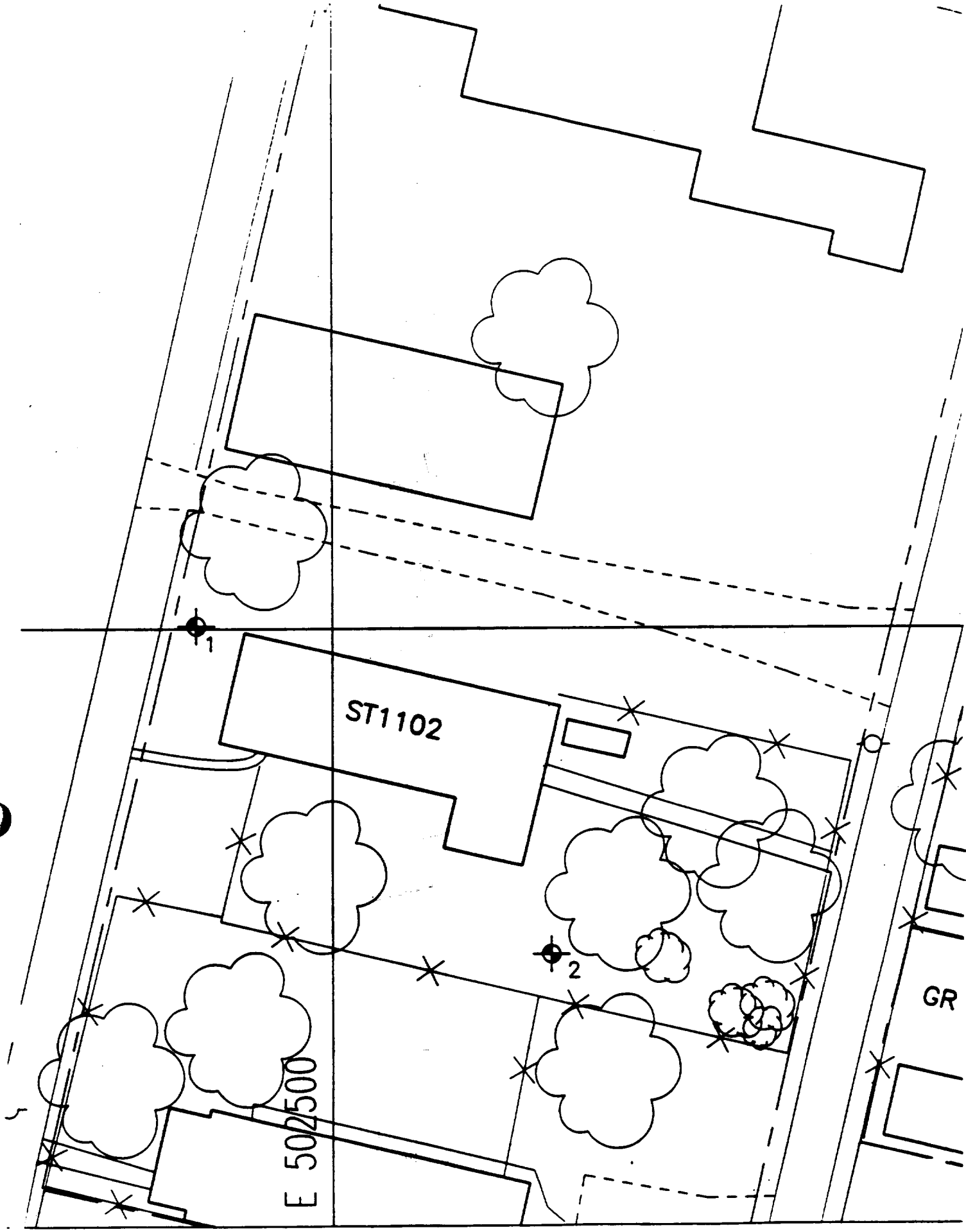

SCALE: 1IN = 20FT

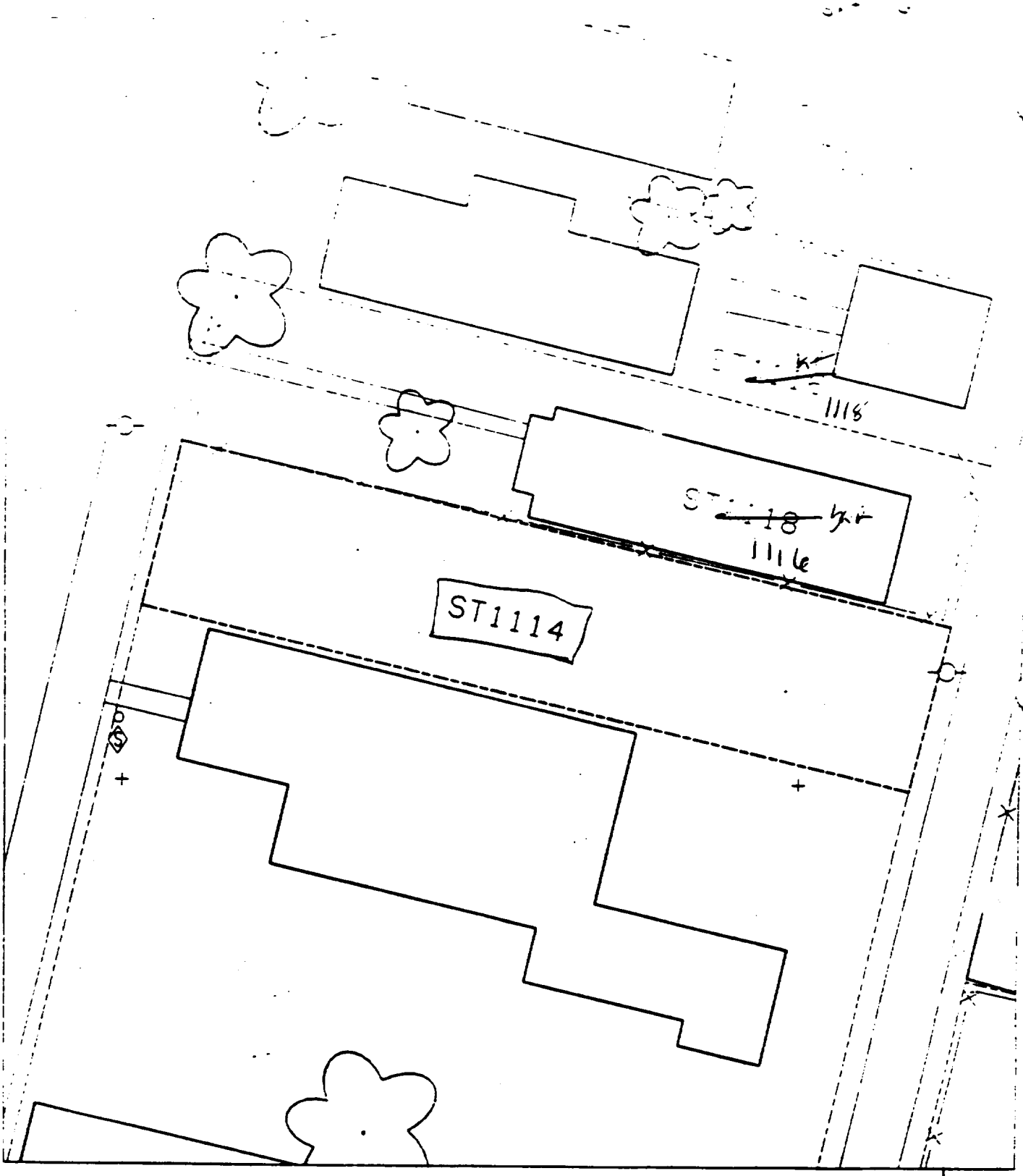

B-1 – ST 1114

To paved trace

All Gravel

B2 –

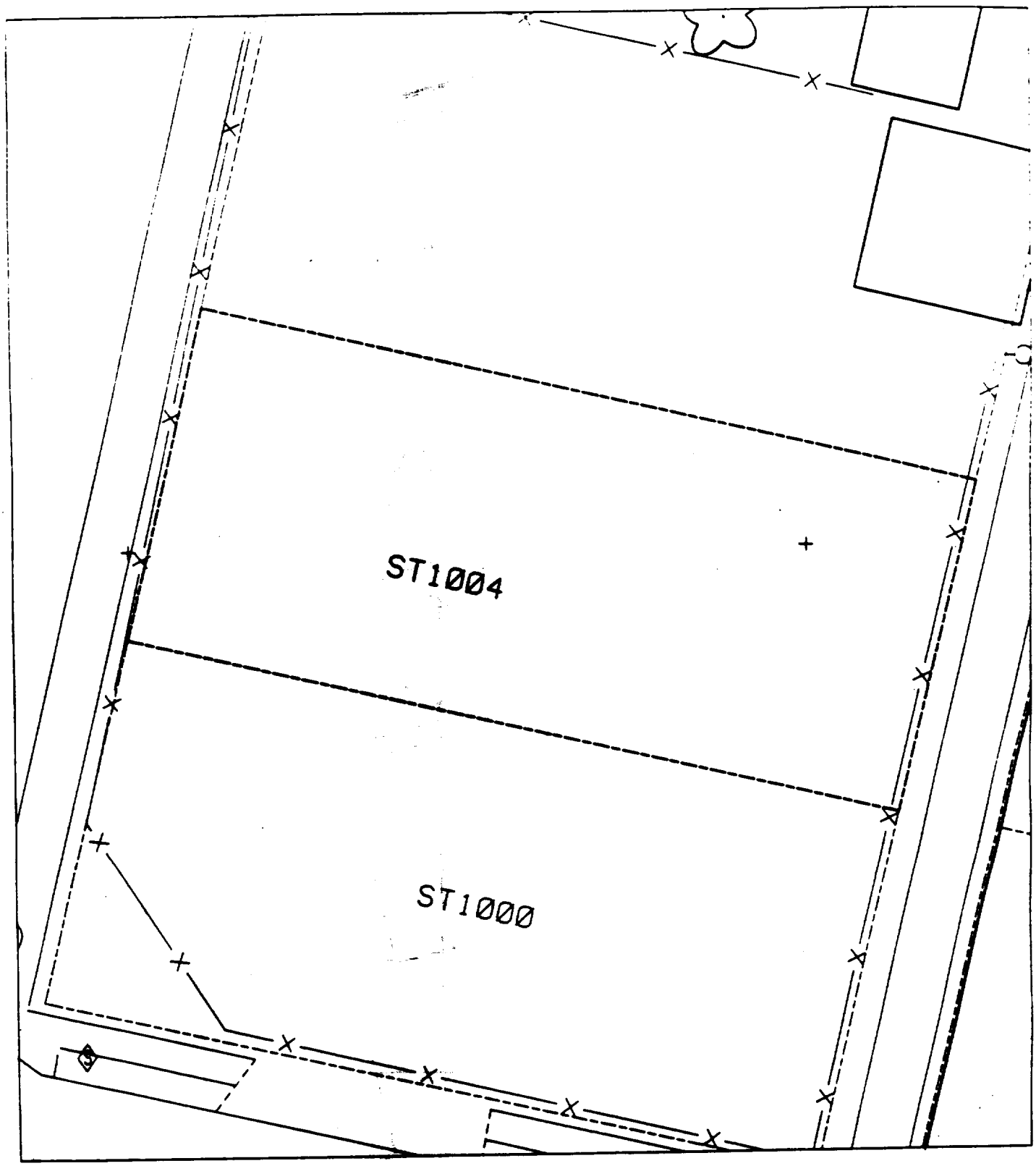
ST1004
ST1000

SCALE - 1IN - 20FT

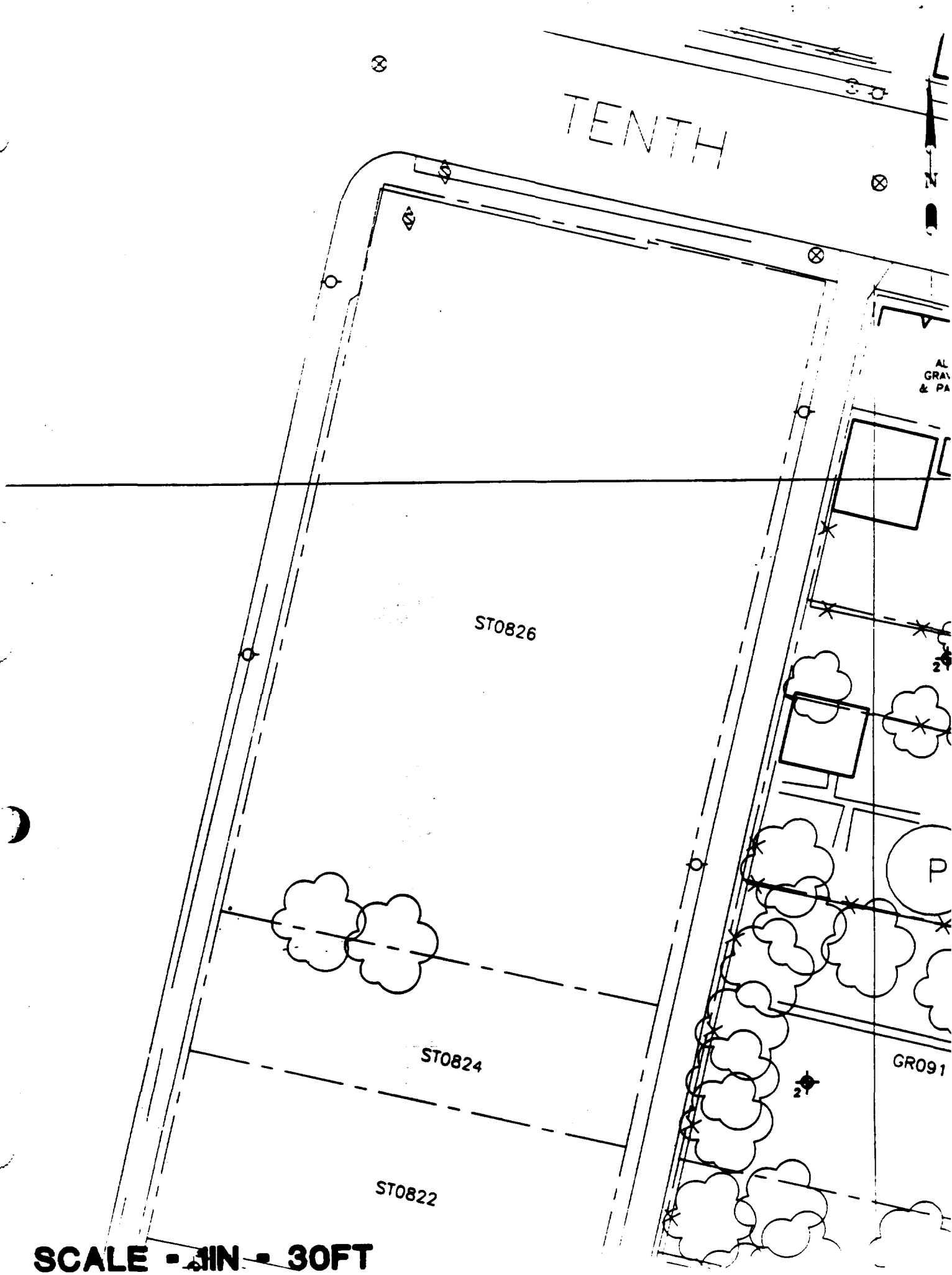
TENTH
N
ST0826
ST0824
ST0822
GR091
P
SCALE = 1IN = 30FT

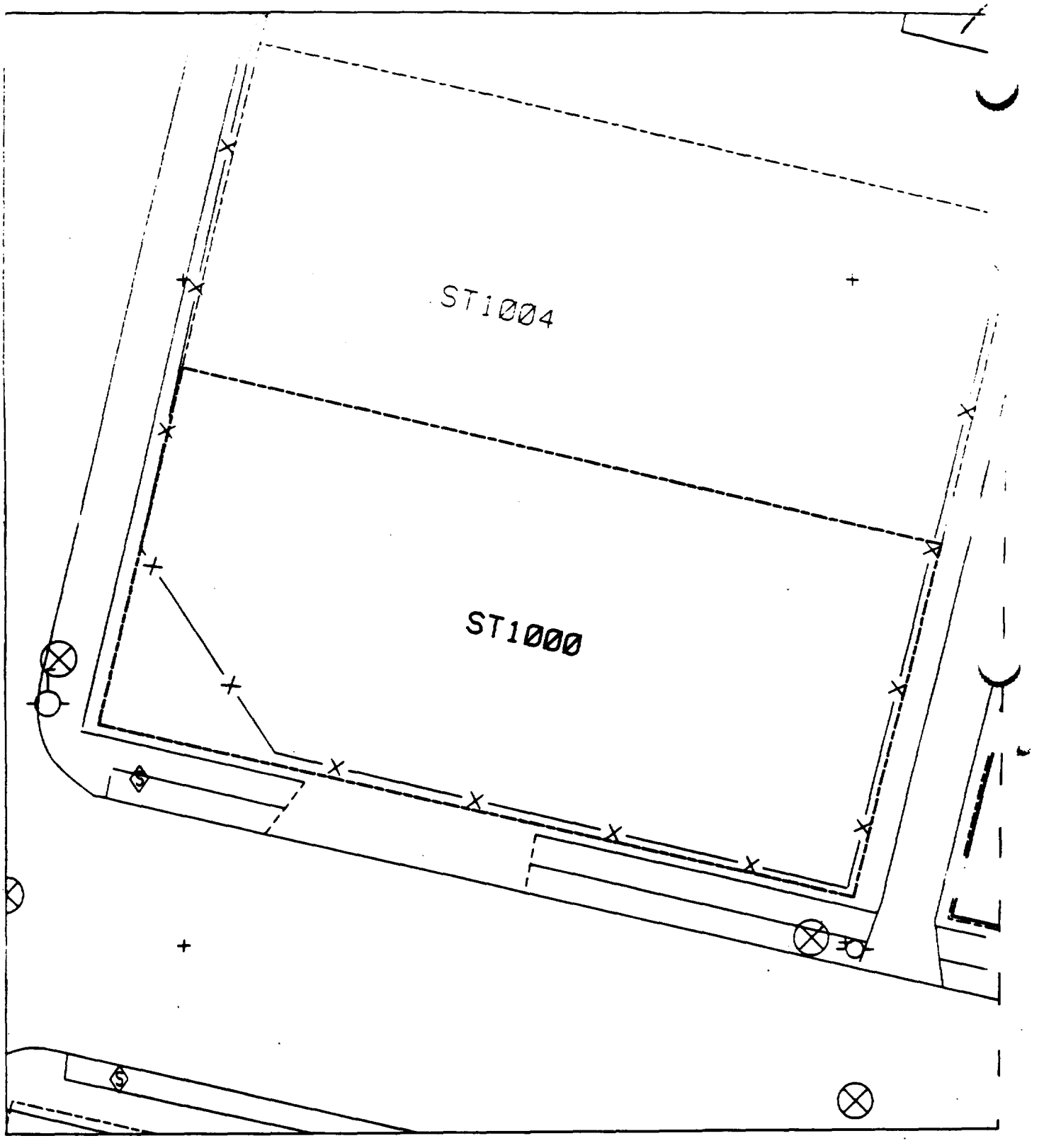
ST1004
ST1000

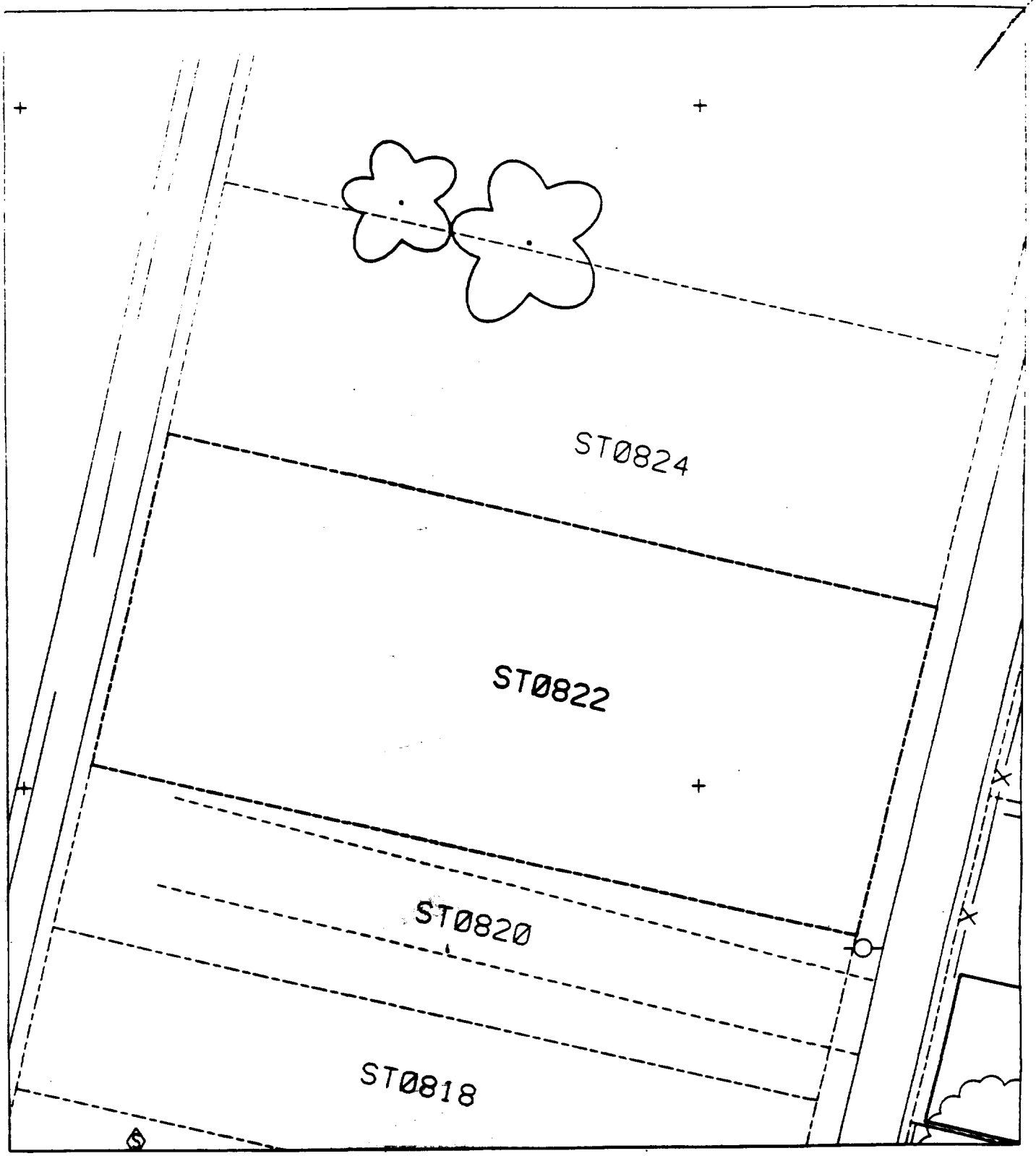
ST0824
ST0822
ST0820
ST0818

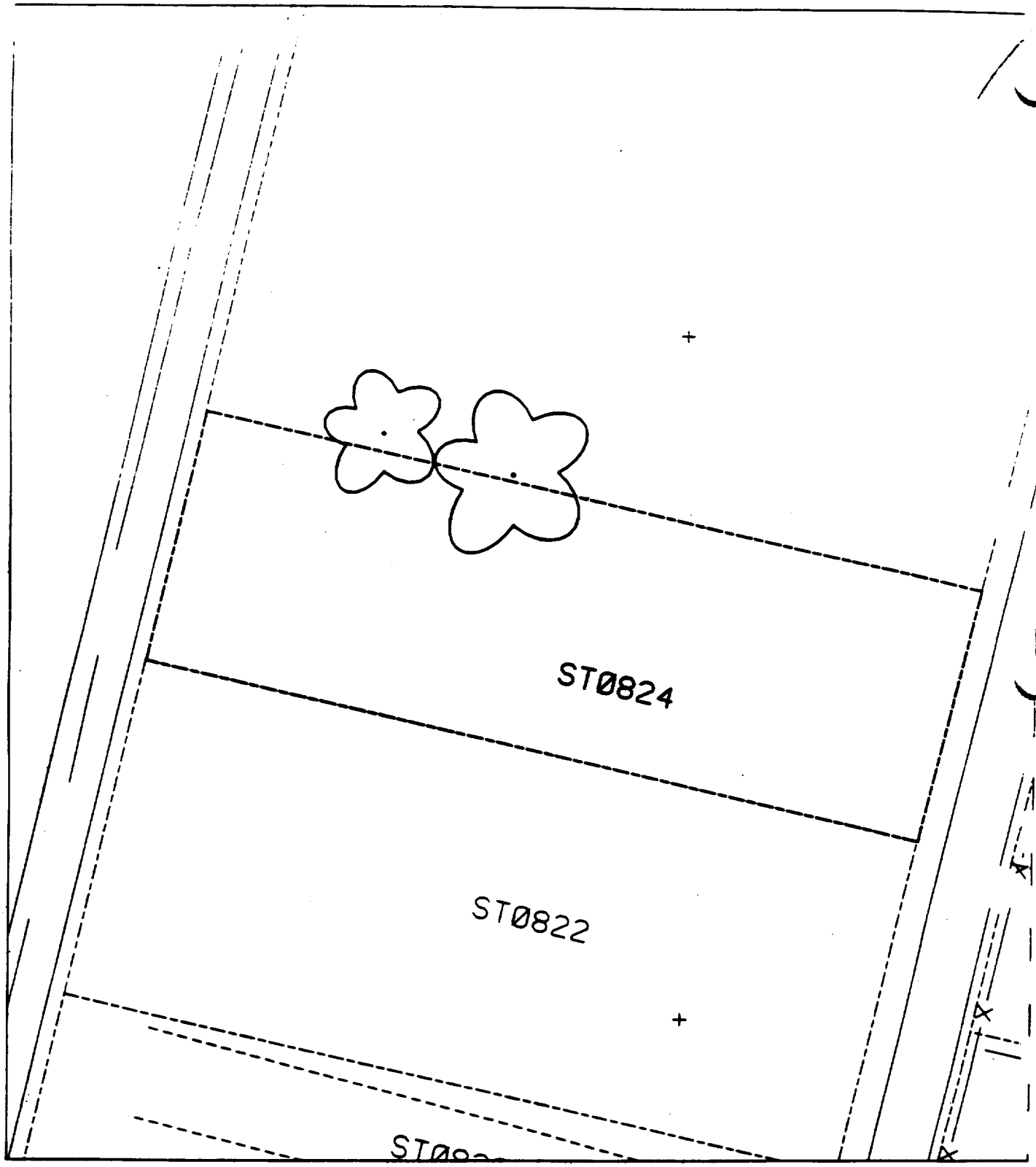
ST0824
ST0822

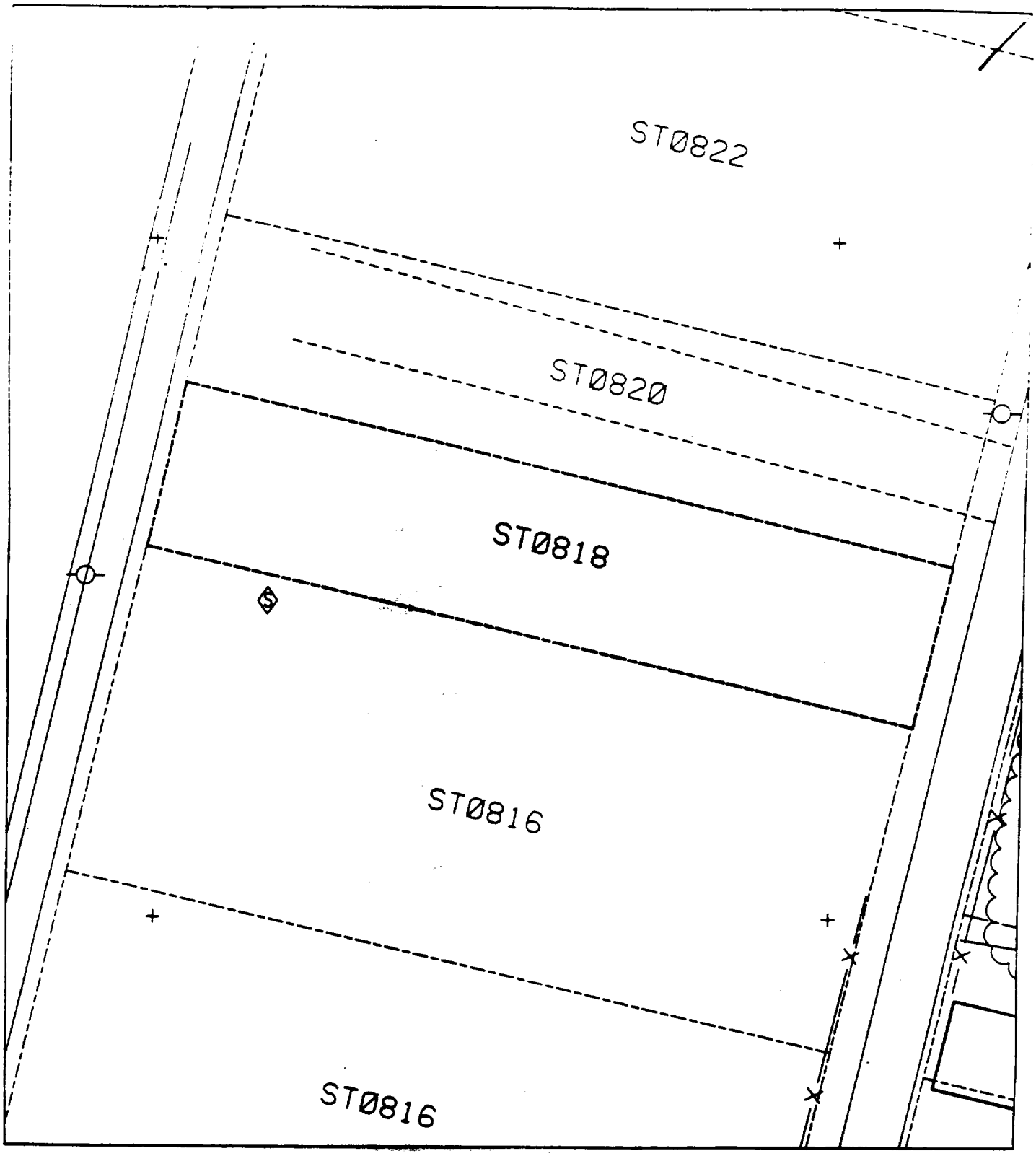
ST0822
ST0820
ST0818
ST0816
ST0816

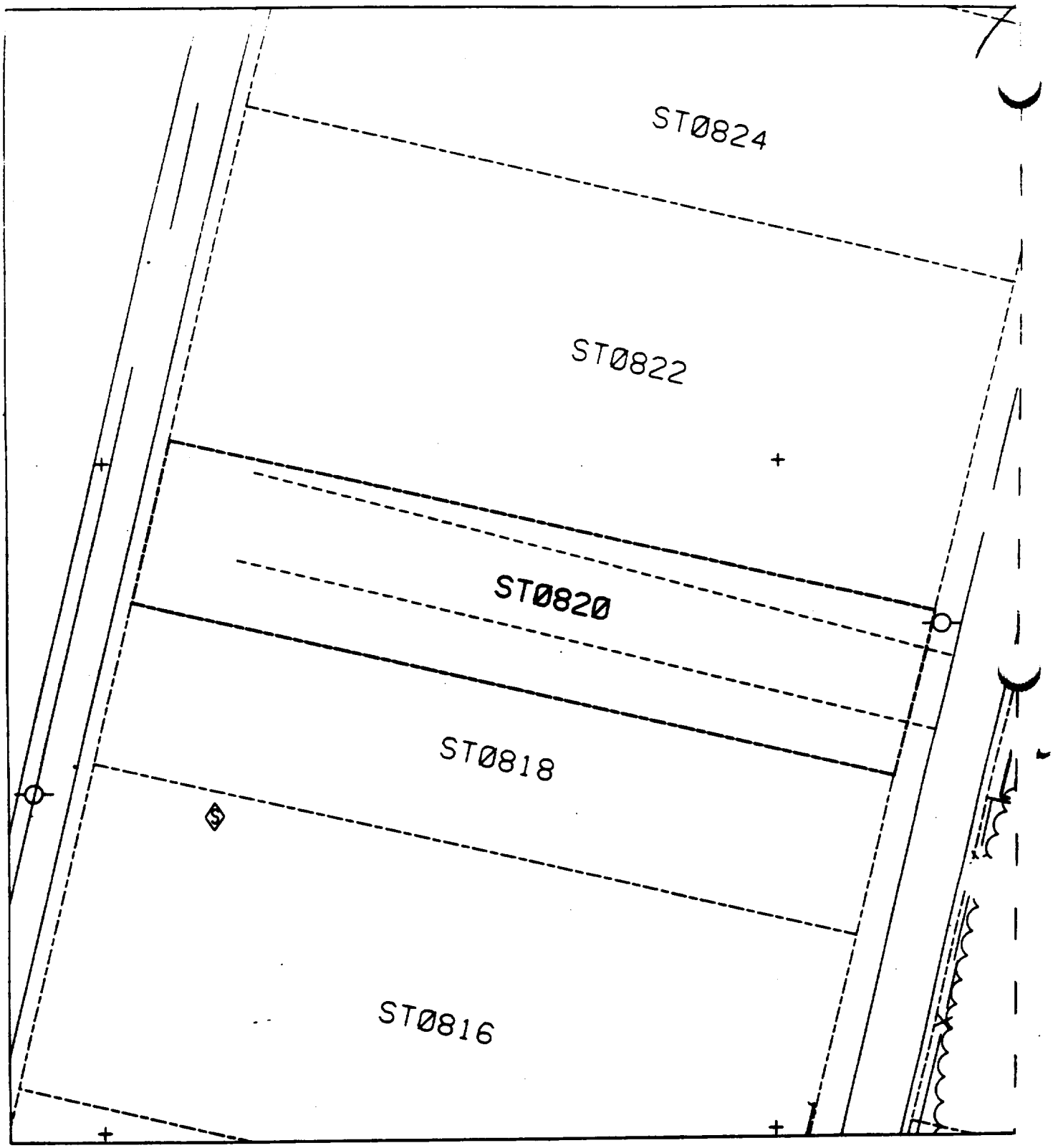
ST0824
ST0822
ST0820
ST0818
ST0816

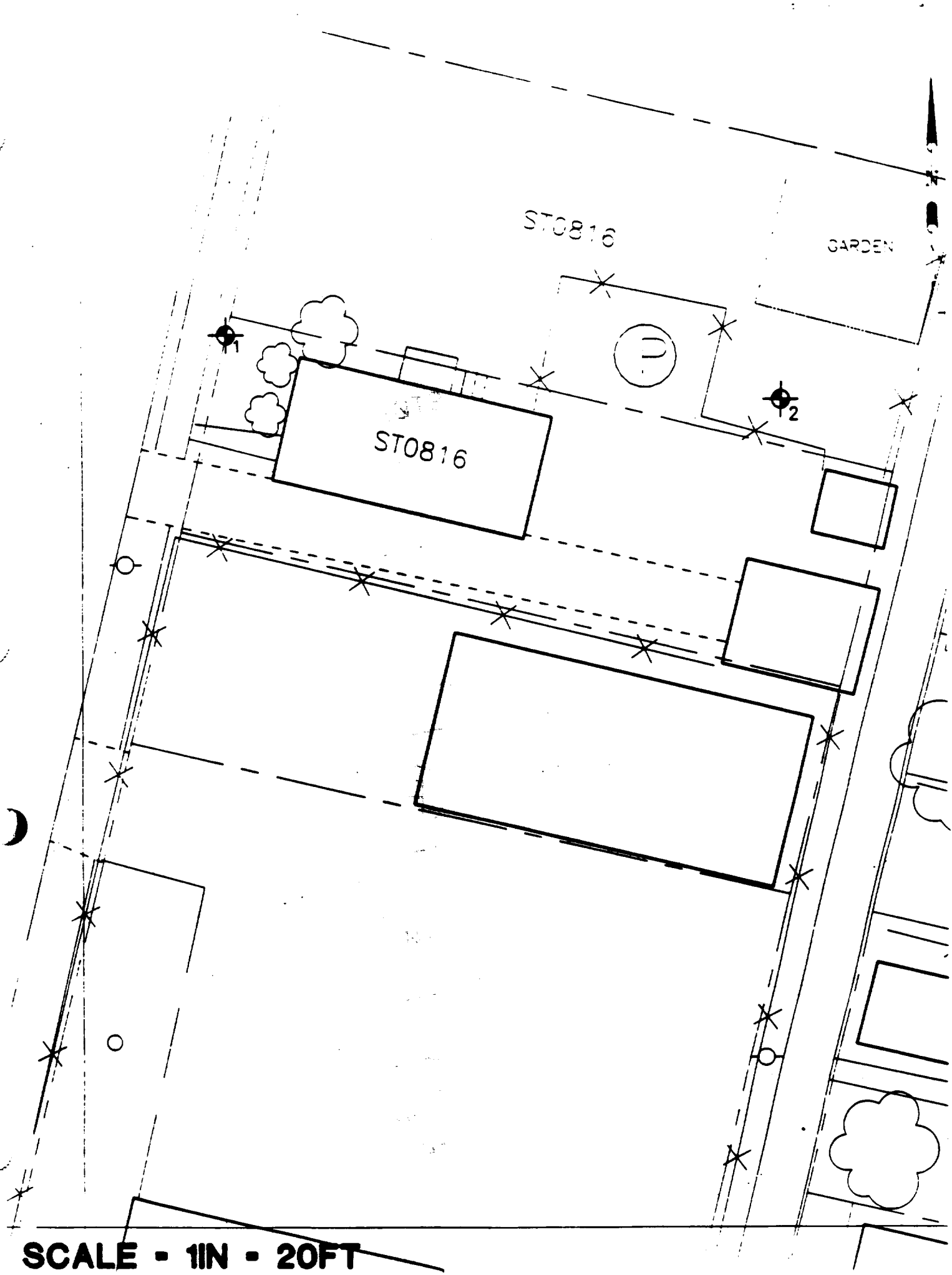

SCALE - 1IN - 20FT

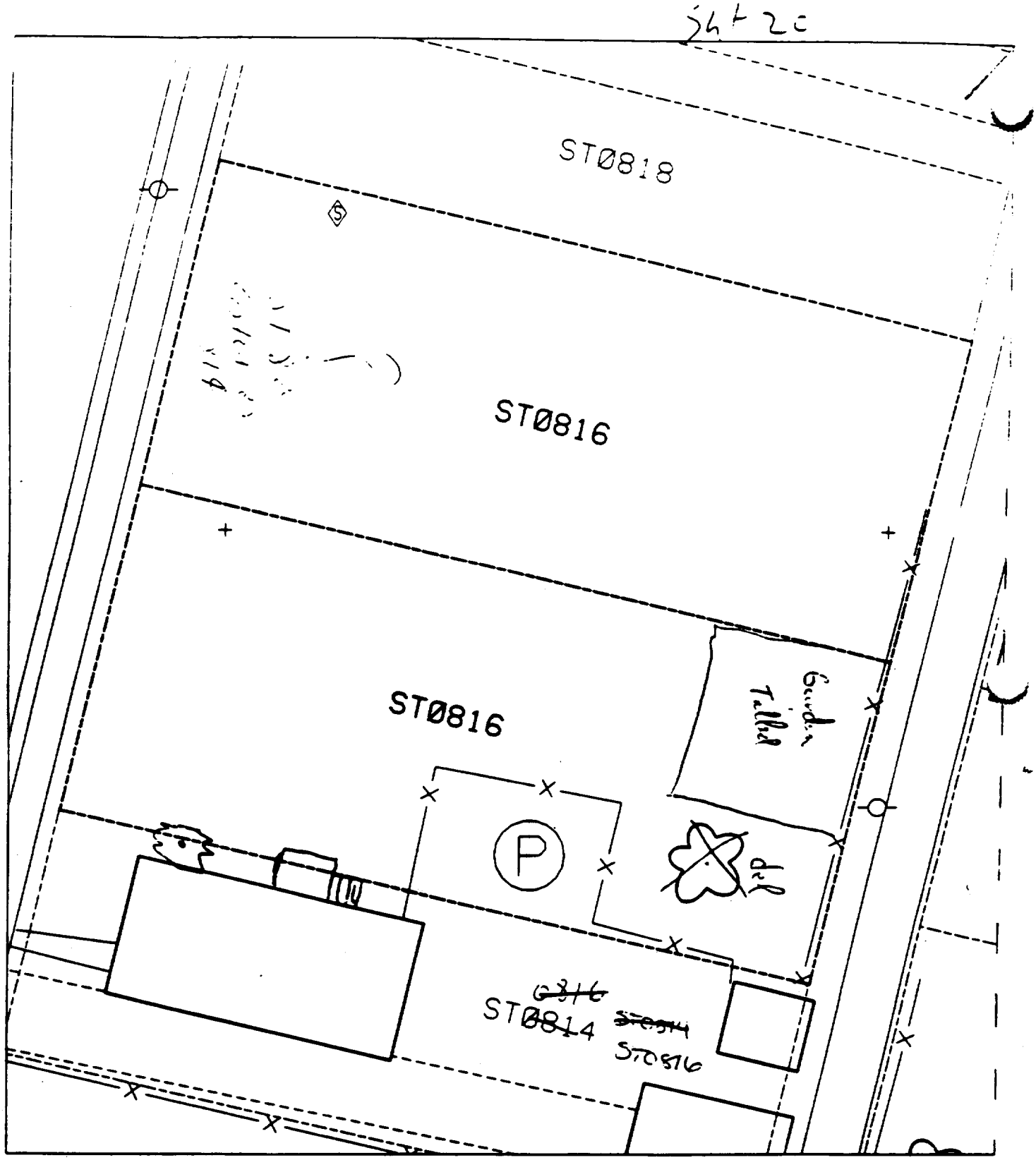

Field Checked 5/28/93
CFF

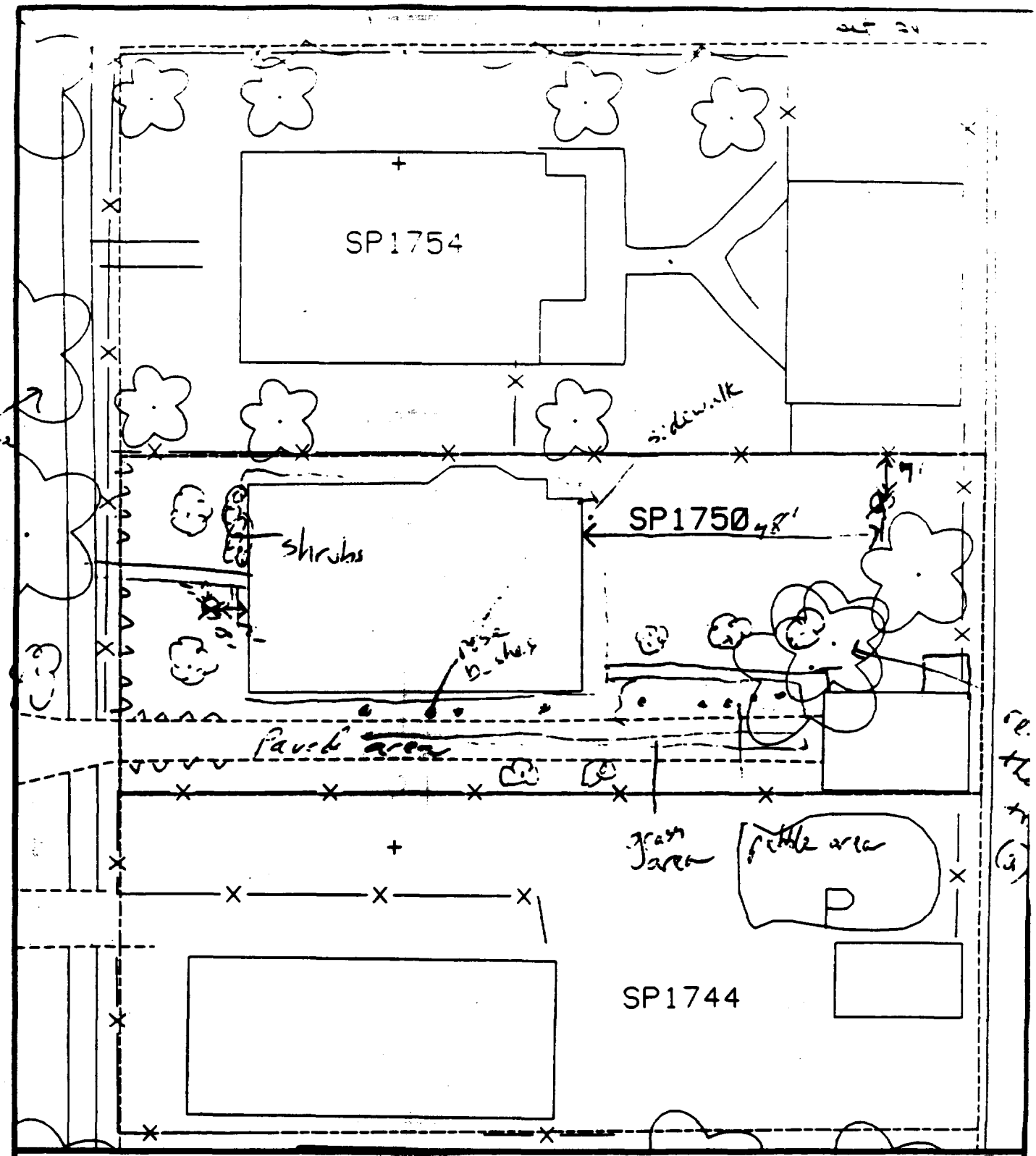

Comments: % paved + house 55%

B1 -- 10' west of house, 1' south of sidewalk.

B2 -- 7' south of fence, 1' east of house.

Scale: 1 in = 20 ft

PRE-DESIGN FIELD INVESTIGATION NL/TARACORP SUPERFUND SITE GRANITE CITY, IL		PROJECT NO. 89MC114V
Woodward-Clyde Consultants Engineering & sciences applied to the earth & its environment		
DRN. BY: CHKD. BY:	1750 SPRUCE ST.	Resident ID No. SP1750

→ [illegible] tree.

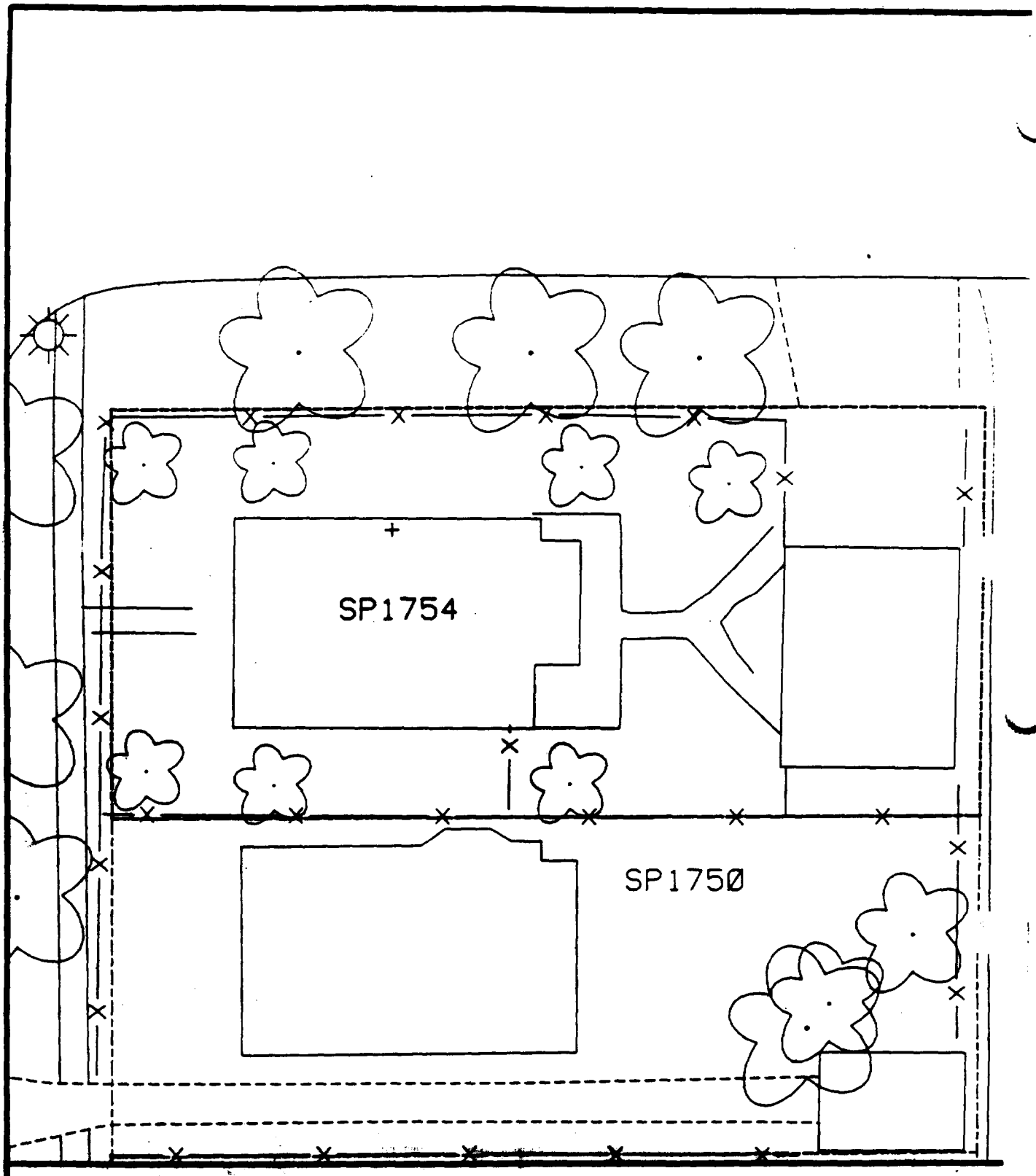

Comments:

N

Scale: 1 in = 20 ft

PRE-DESIGN FIELD INVESTIGATION
NL/TARACORP SUPERFUND SITE
GRANITE CITY, IL

PROJECT NO.
89MC114V

Woodward-Clyde Consultants
Engineering & sciences applied to the earth & its environment

DRN. BY:
CHKD. BY:

1754 SPRUCE ST.

Resident ID No
SP1754

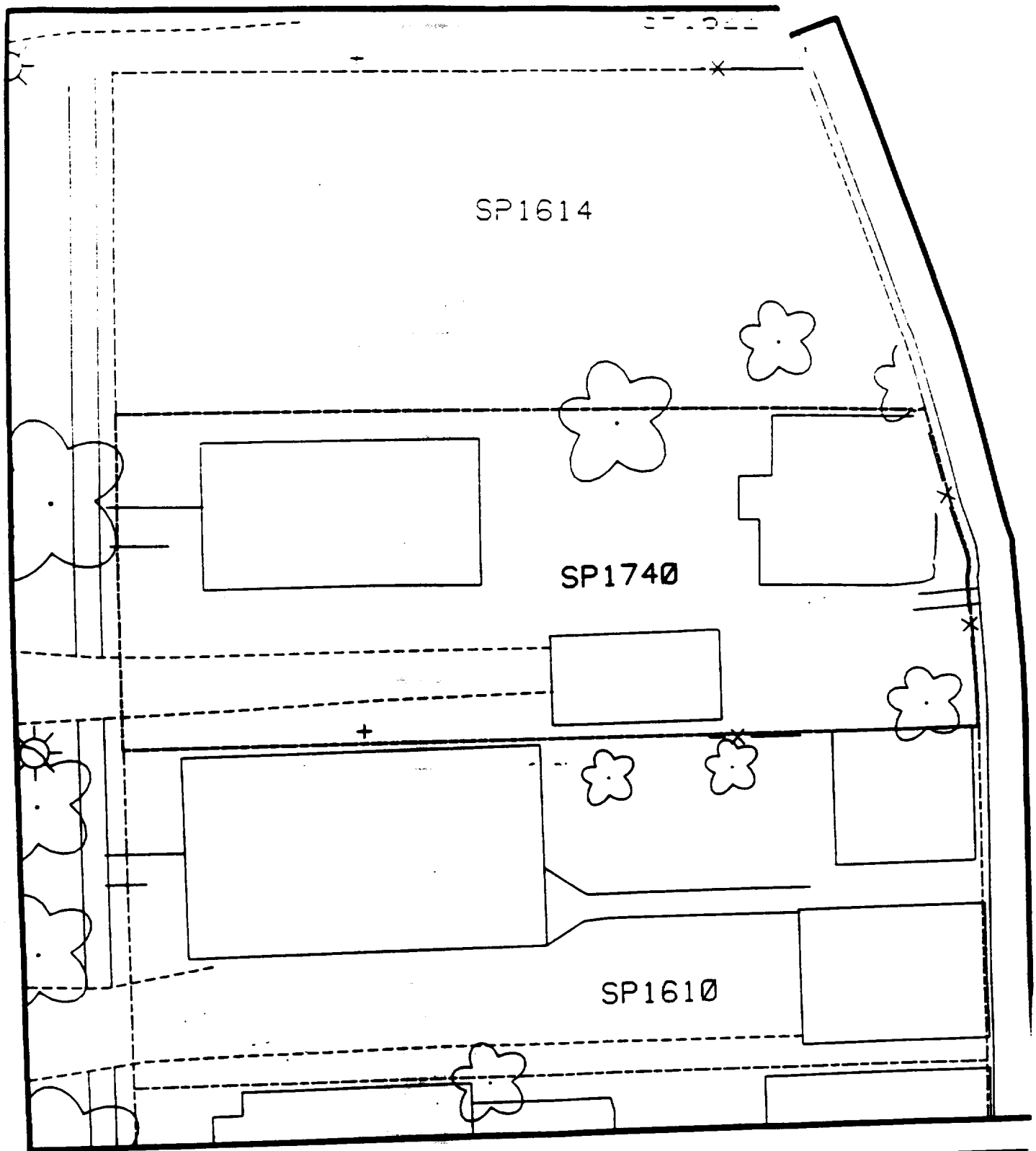

Comments:

N

Scale: 1 in = 20 ft

PRE-DESIGN FIELD INVESTIGATION
NL/TARACORP SUPERFUND SITE
GRANITE CITY, IL

PROJECT NO.
89MC114V

Woodward-Clyde Consultants
Engineering & sciences applied to the earth & its environment

DRN. BY:
CHKD. BY:

1740 SPRUCE ST.

Resident ID No
SP1740

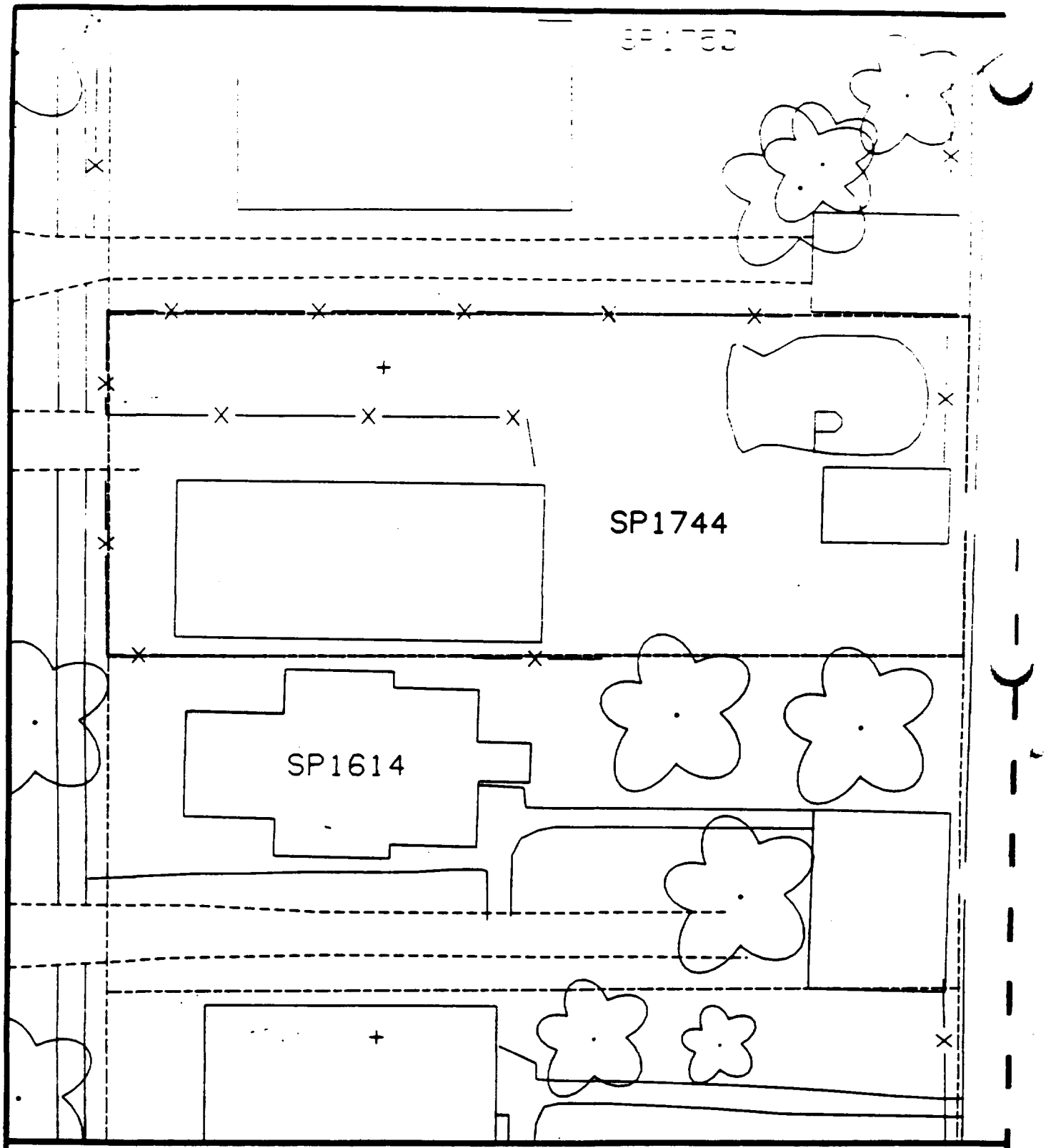

Comments:

N

Scale: 1 in = 20 ft

PRE-DESIGN FIELD INVESTIGATION
NL/TARACORP SUPERFUND SITE
GRANITE CITY, IL

PROJECT NO.
89MC114V

Woodward-Clyde Consultants

Engineering & sciences applied to the earth & its environment

DRN. BY:

CHKD. BY:

1744 SPRUCE ST.

Resident ID No
SP1744

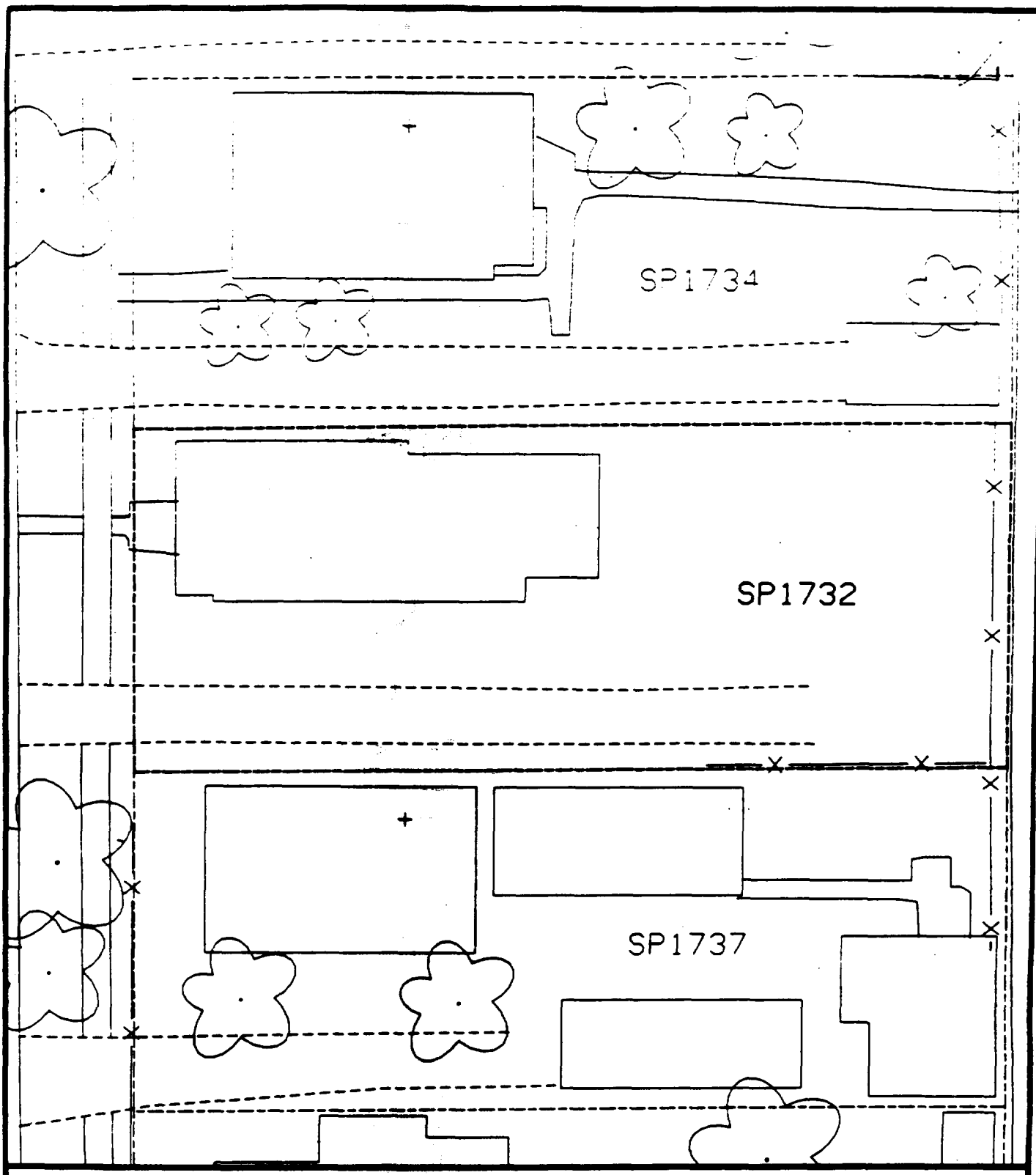

Comments:

N

Scale: 1 in = 20 ft

PRE-DESIGN FIELD INVESTIGATION
NL/TARACORP SUPERFUND SITE
GRANITE CITY, IL

PROJECT NO.
89MC114V

Woodward-Clyde Consultants
Engineering & sciences applied to the earth & its environment

DRN. BY:
CHKD. BY:

1732 SPRUCE ST.

Resident ID No.
SP1732

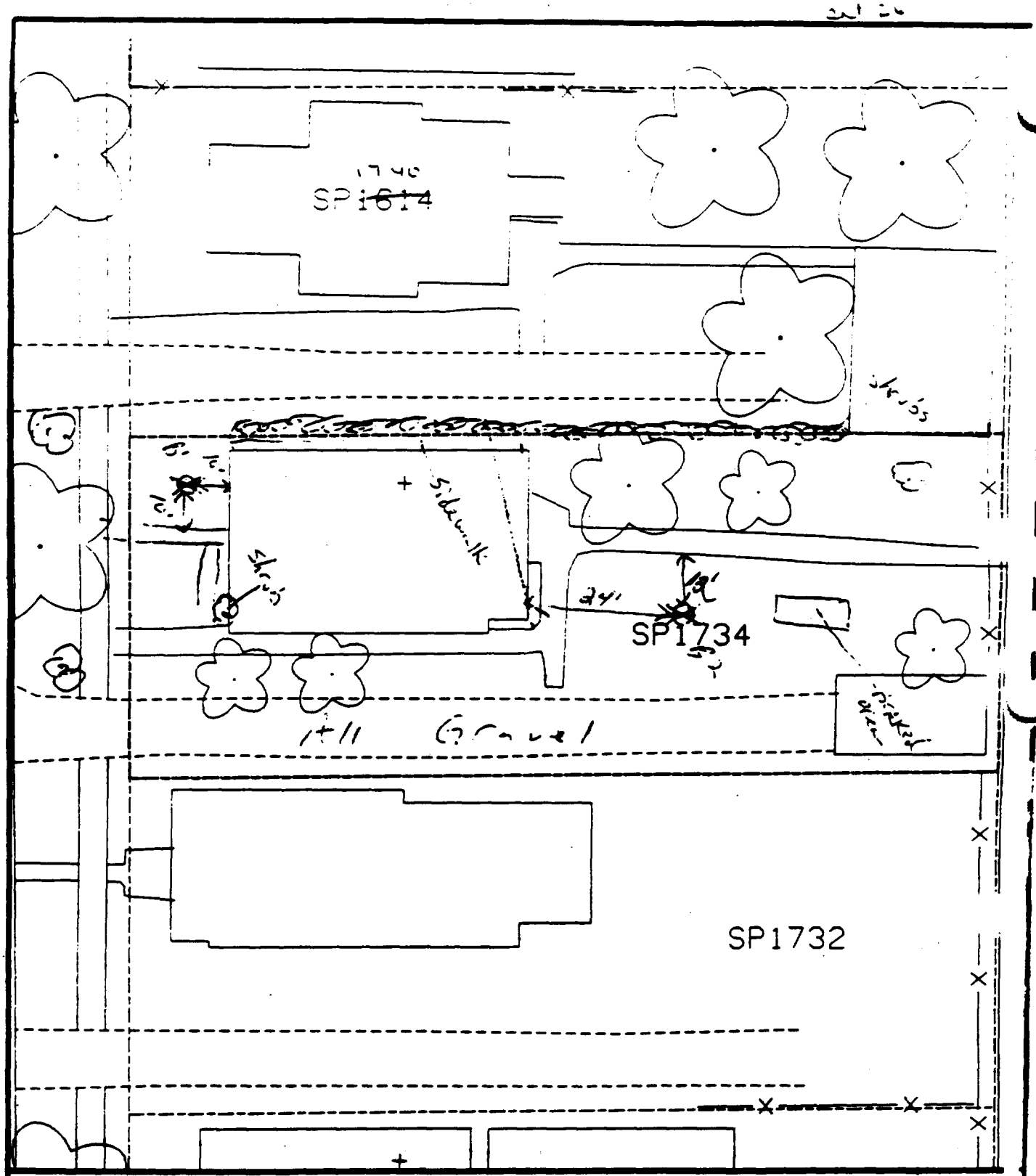

Comments: Dupaved 1 house 60°F

B1 – 10' west of house & 10' north of sidewalk.

B2 – 12' south of sidewalk, & 27' east of house.

N

Scale: 1 in = 20 ft

PRE-DESIGN FIELD INVESTIGATION NL/TARACORP SUPERFUND SITE GRANITE CITY, IL		PROJECT NO. 89MC114V
Woodward-Clyde Consultants Engineering & sciences applied to the earth & its environment		
DRN. BY: CHKD. BY:	1734 SPRUCE ST.	Resident ID SP1734

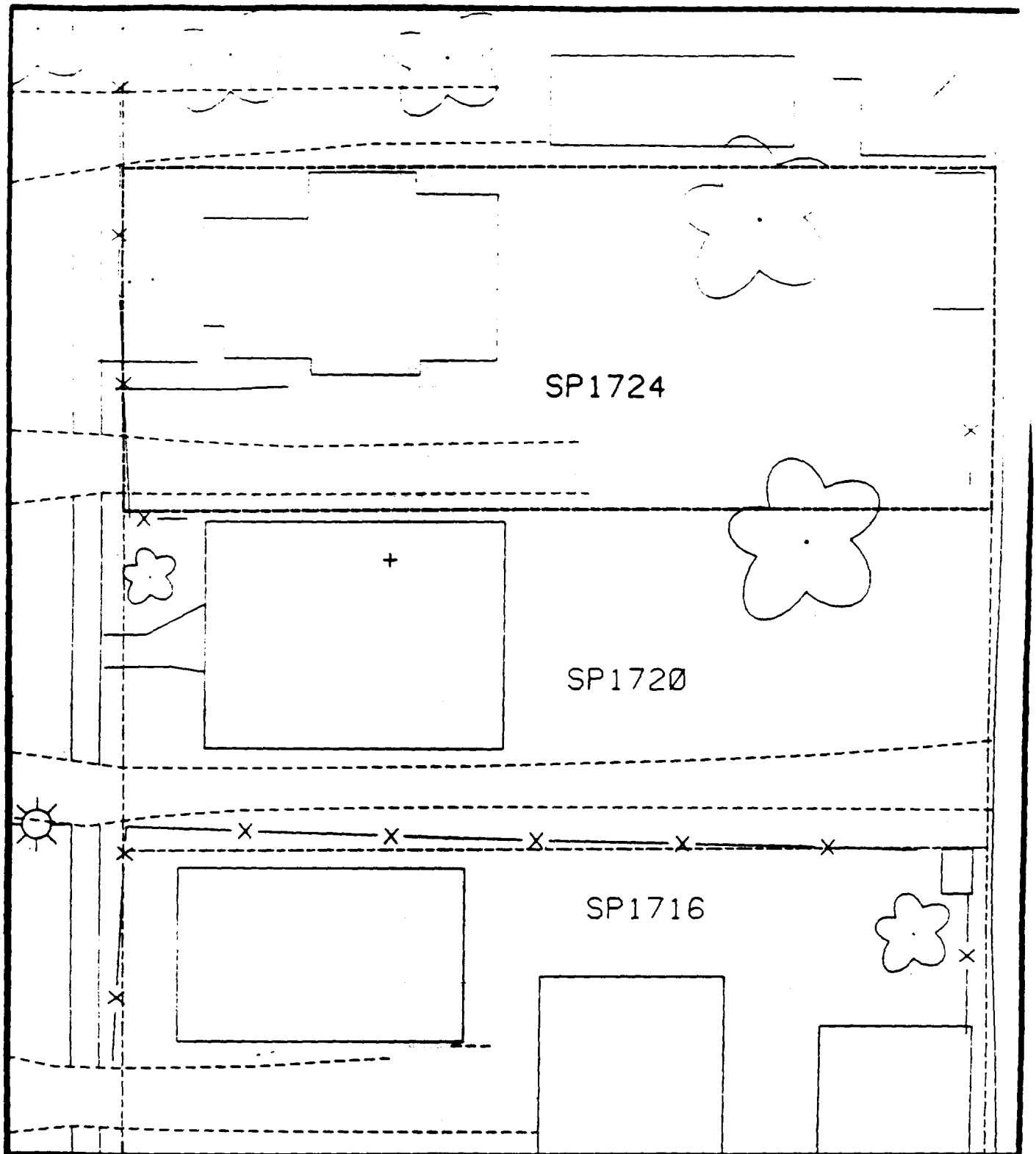

Comments:

N

Scale: 1 in = 20 ft

PRE-DESIGN FIELD INVESTIGATION
NL/TARACORP SUPERFUND SITE
GRANITE CITY, IL

PROJECT NO.
89MC114V

Woodward-Clyde Consultants
Engineering & sciences applied to the earth & its environment

DRN. BY:
CHKD. BY:

1724 SPRUCE ST.

Resident ID No.
SP1724

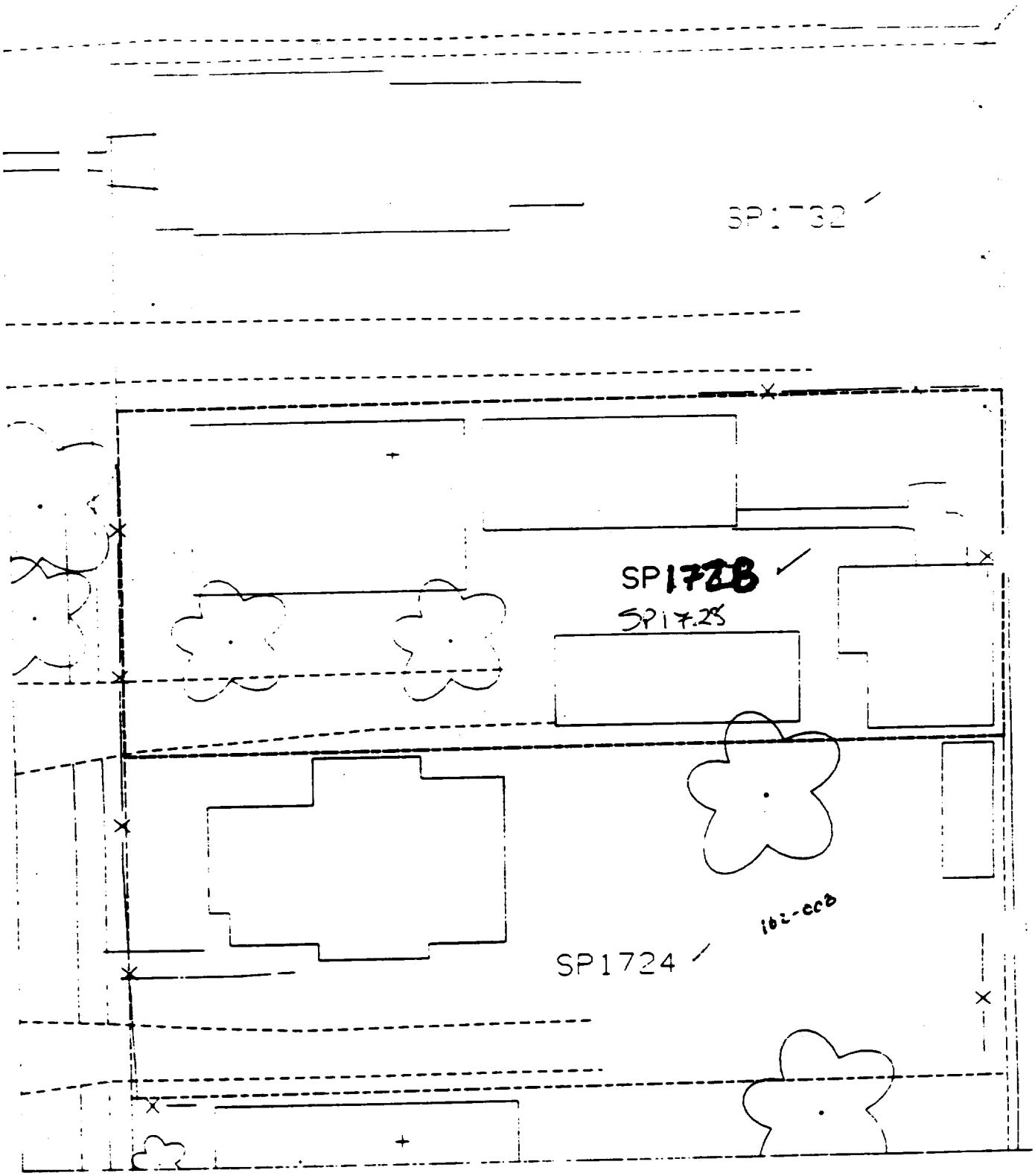
SP1732
SP1728
SP1725
SP1724
162-008

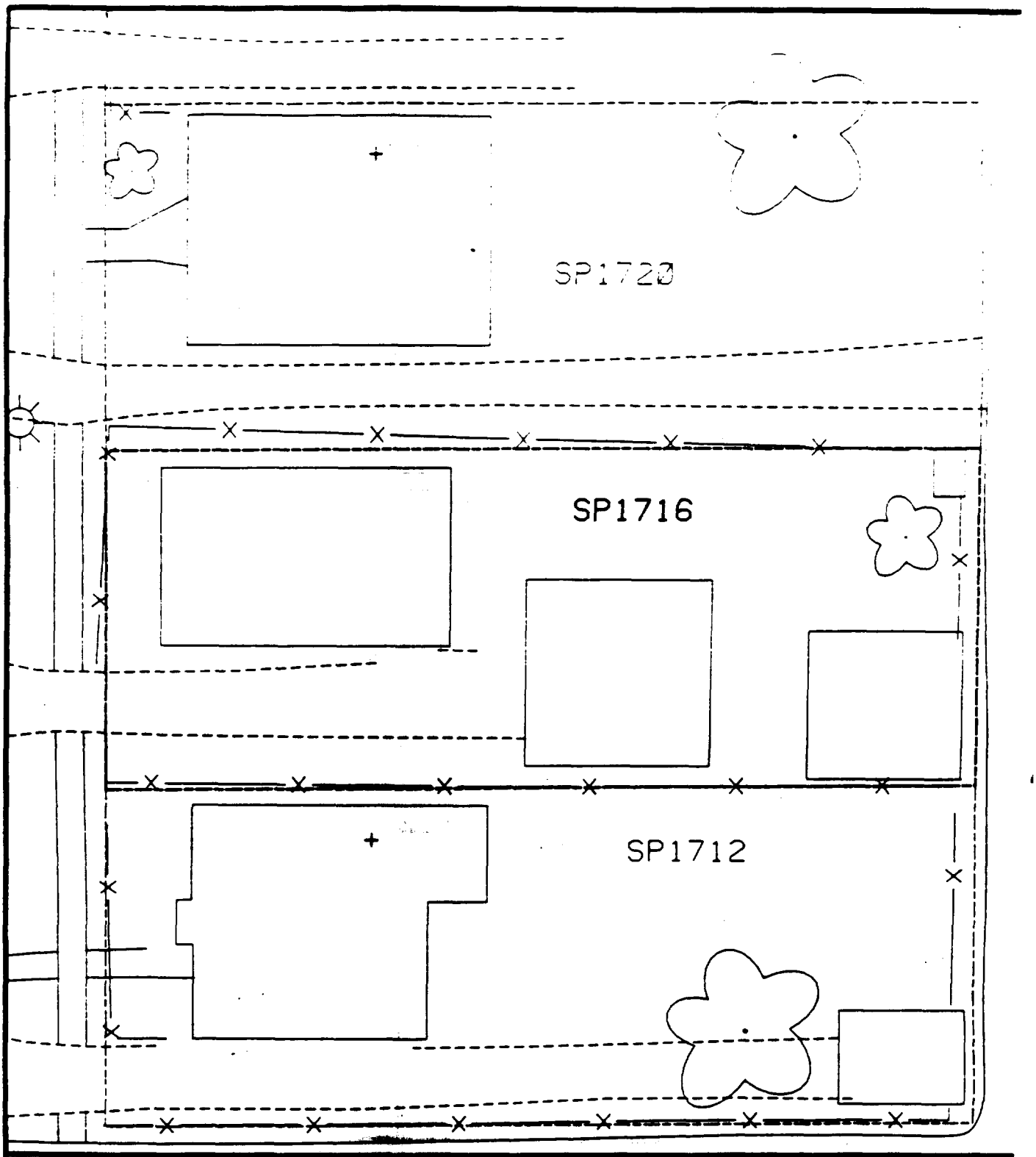

Comments:

N

Scale: 1 in = 20 ft

PRE-DESIGN FIELD INVESTIGATION
NL/TARACORP SUPERFUND SITE
GRANITE CITY, IL

PROJECT NO.
89MC114V

Woodward-Clyde Consultants
Engineering & sciences applied to the earth & its environment

DRN. BY:
CHKD. BY:

1716 SPRUCE ST.

Resident ID No
SP1716

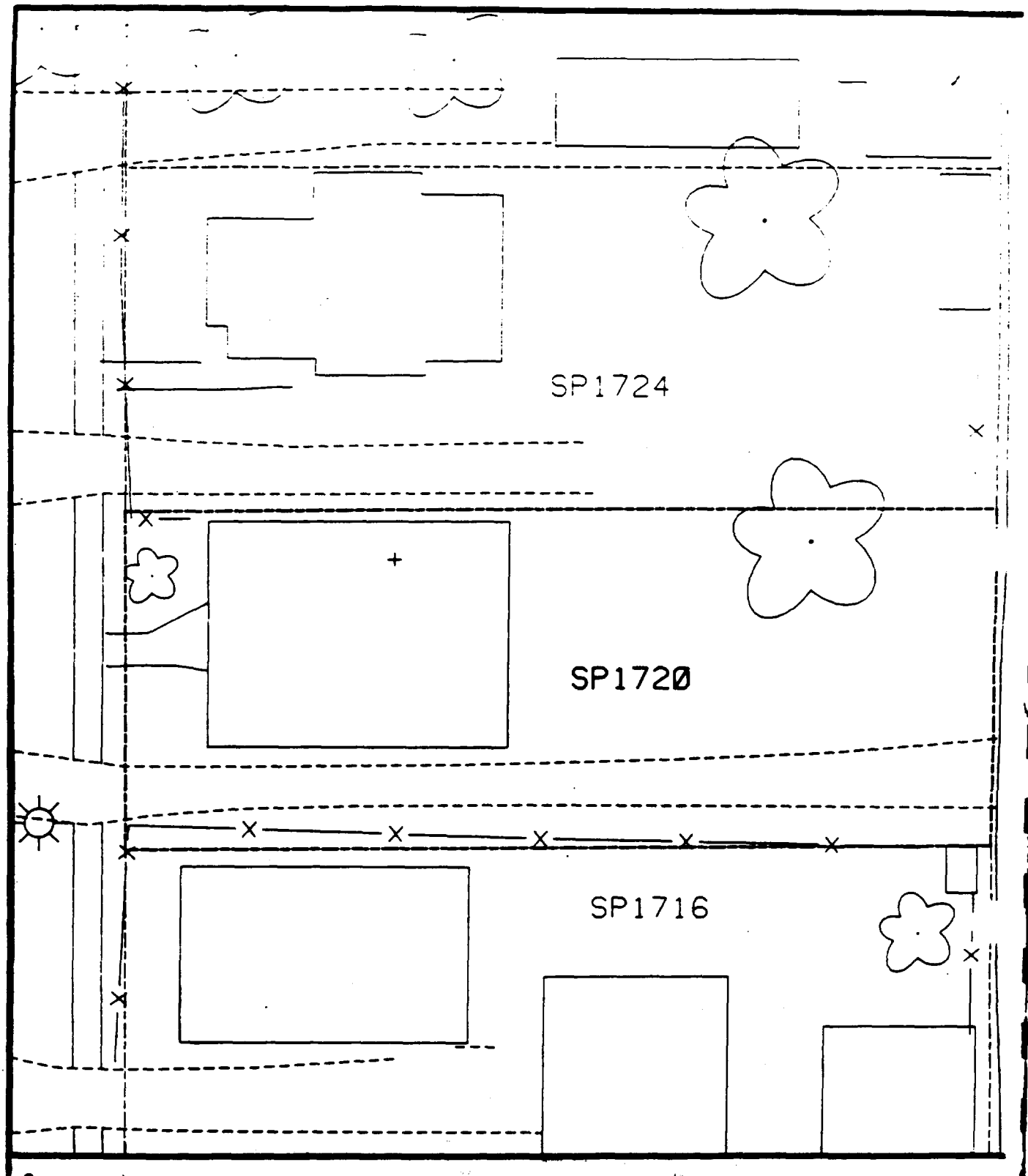

Comments:

N

Scale: 1 in = 20 ft

PRE-DESIGN FIELD INVESTIGATION
NL/TARACORP SUPERFUND SITE
GRANITE CITY, IL

PROJECT NO.
89MC114V

Woodward-Clyde Consultants

Engineering & sciences applied to the earth & its environment

DRN. BY:

CHKD. BY:

1720 SPRUCE ST.

Resident ID No.
SP1720

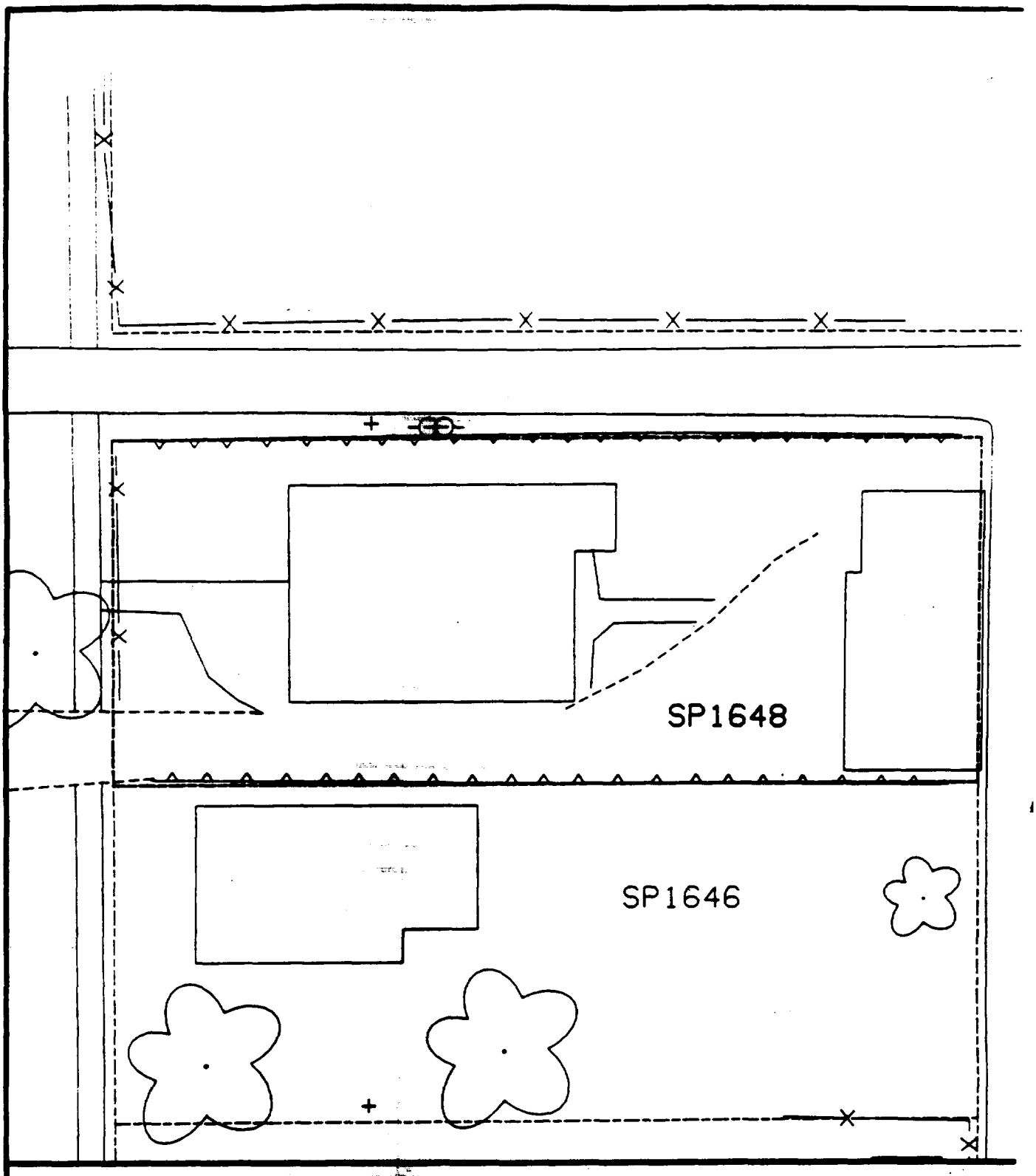

Comments:

N

Scale: 1 in = 20 ft

PRE-DESIGN FIELD INVESTIGATION
NL/TARACORP SUPERFUND SITE
GRANITE CITY, IL

PROJECT NO.
89MCI14V

Woodward-Clyde Consultants
Engineering & sciences applied to the earth & its environment

DWN. BY:
CHKD. BY:

1648 SPRUCE ST.

Resident ID No
SP1648

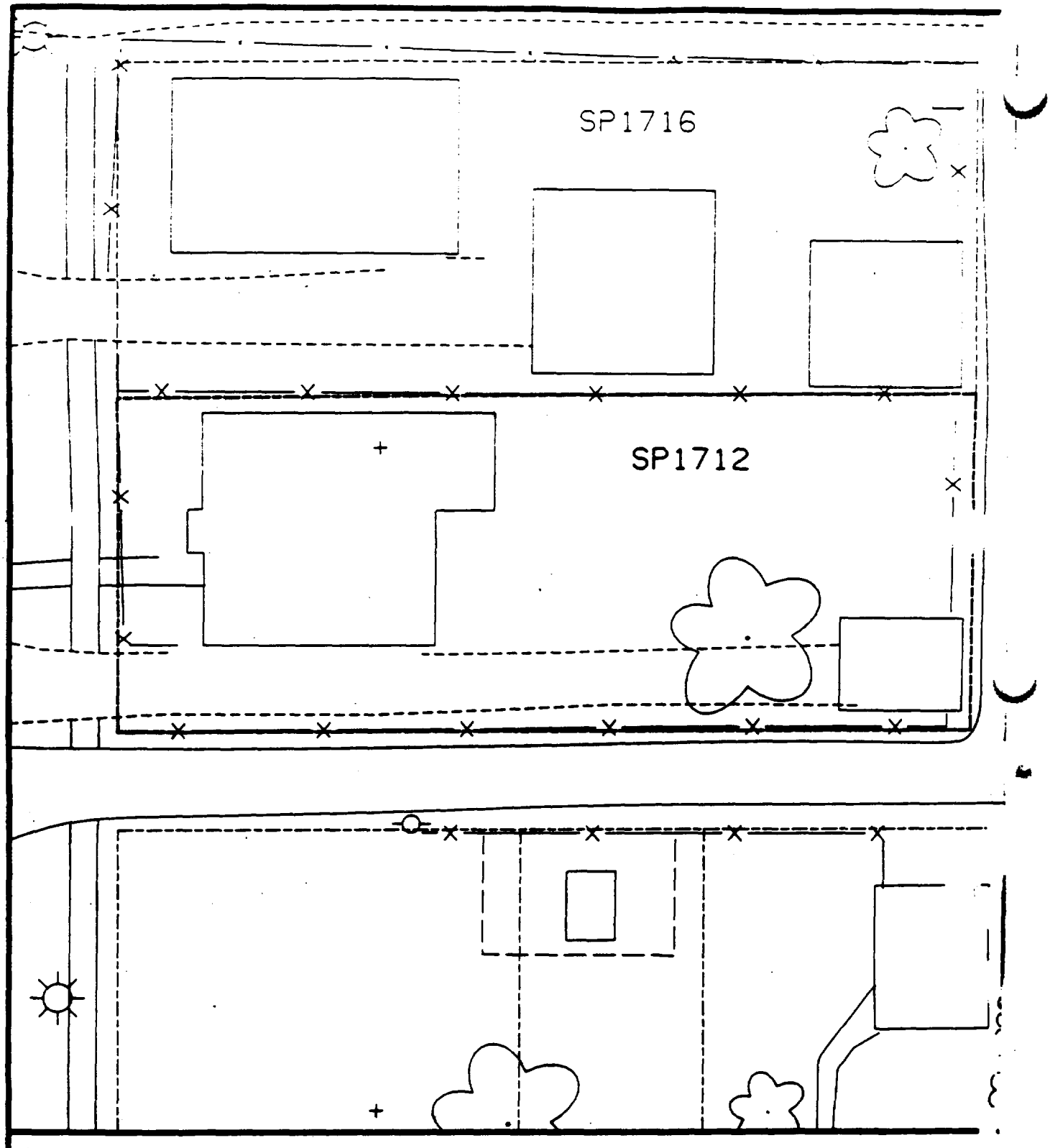

Comments:

N

Scale: 1 in = 20 ft

PRE-DESIGN FIELD INVESTIGATION
NL/TARACORP SUPERFUND SITE
GRANITE CITY, IL

PROJECT NO.
89MC114V

Woodward-Clyde Consultants
Engineering & sciences applied to the earth & its environment

DRN. BY:
CHKD. BY:

1712 SPRUCE ST.

Resident ID No
SP1712

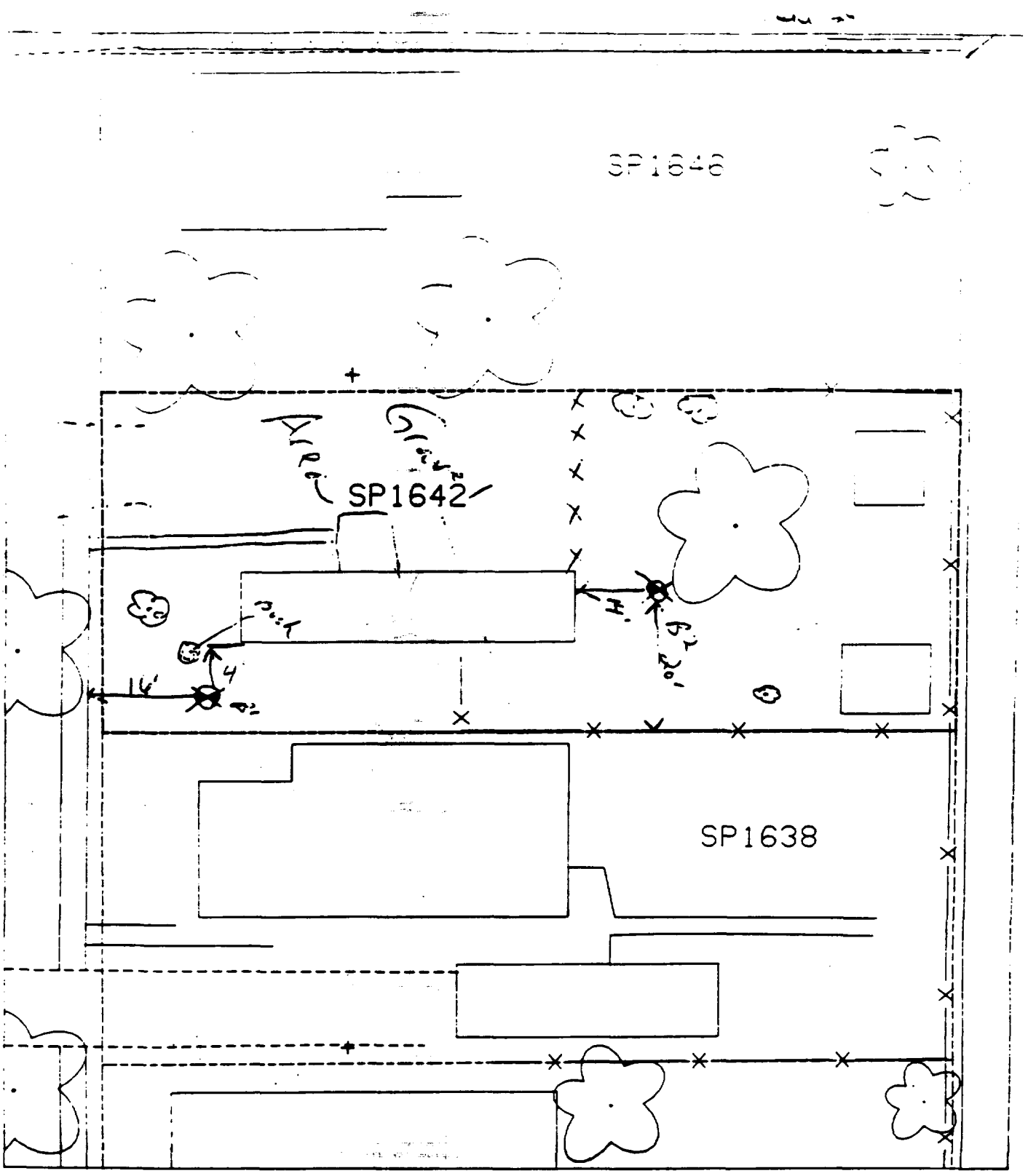

% paved + house - 55%

B' - 16' east of sidewalk & 4' south of trailer

B² - 20' north of fence & 14' east of trailer

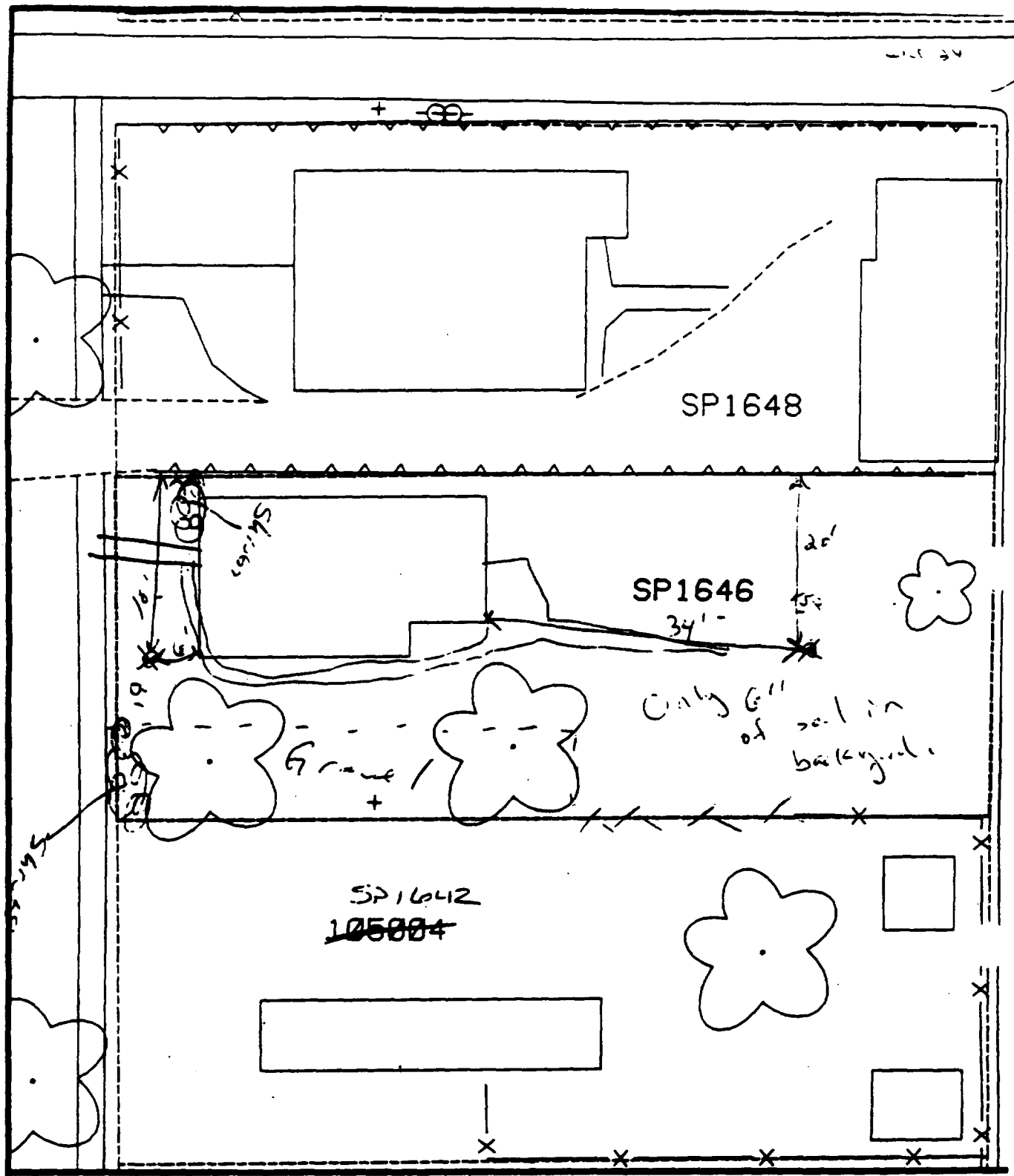

Comments: No paint 30%

B1 - 15' south of fence & 6' west of house

B2 - 34' east of house & 20' south of back wall/fence.

N

Scale: 1 in = 20 ft

PRE-DESIGN FIELD INVESTIGATION NL/TARACORP SUPERFUND SITE GRANITE CITY, IL		PROJECT NO. 89MC114V
Woodward-Clyde Consultants Engineering & sciences applied to the earth & its environment		
DRN. BY: CHKD. BY:	1646 SPRUCE ST.	Resident ID N SP1646

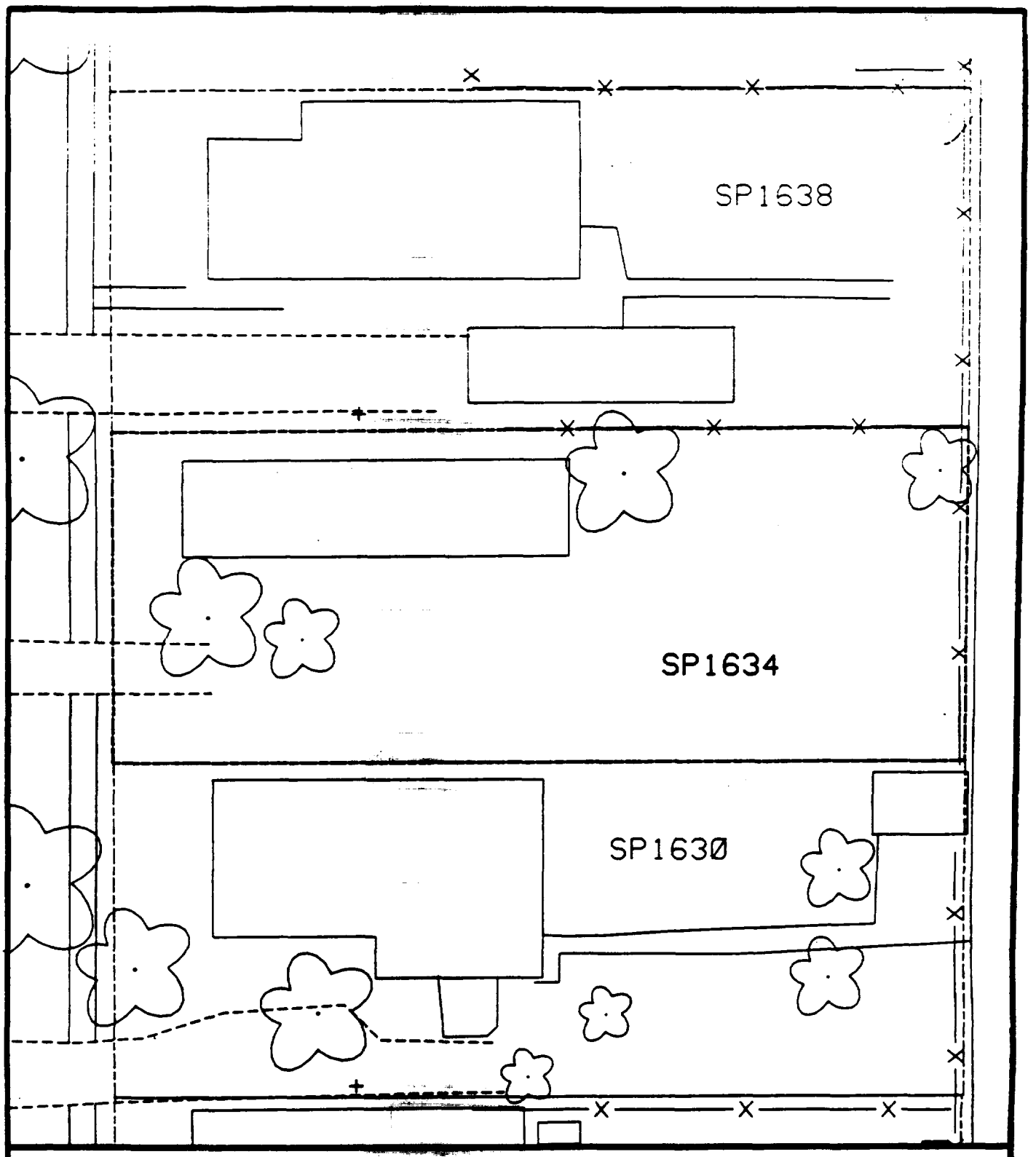

Comments:

N

Scale: 1 in = 20 ft

PRE-DESIGN FIELD INVESTIGATION
NL/TARACORP SUPERFUND SITE
GRANITE CITY, IL

PROJECT NO.
89MC114V

Woodward-Clyde Consultants
Engineering & sciences applied to the earth & its environment

DRN. BY:
CHKD. BY:

1634 SPRUCE ST.

Resident ID No.
SP1634

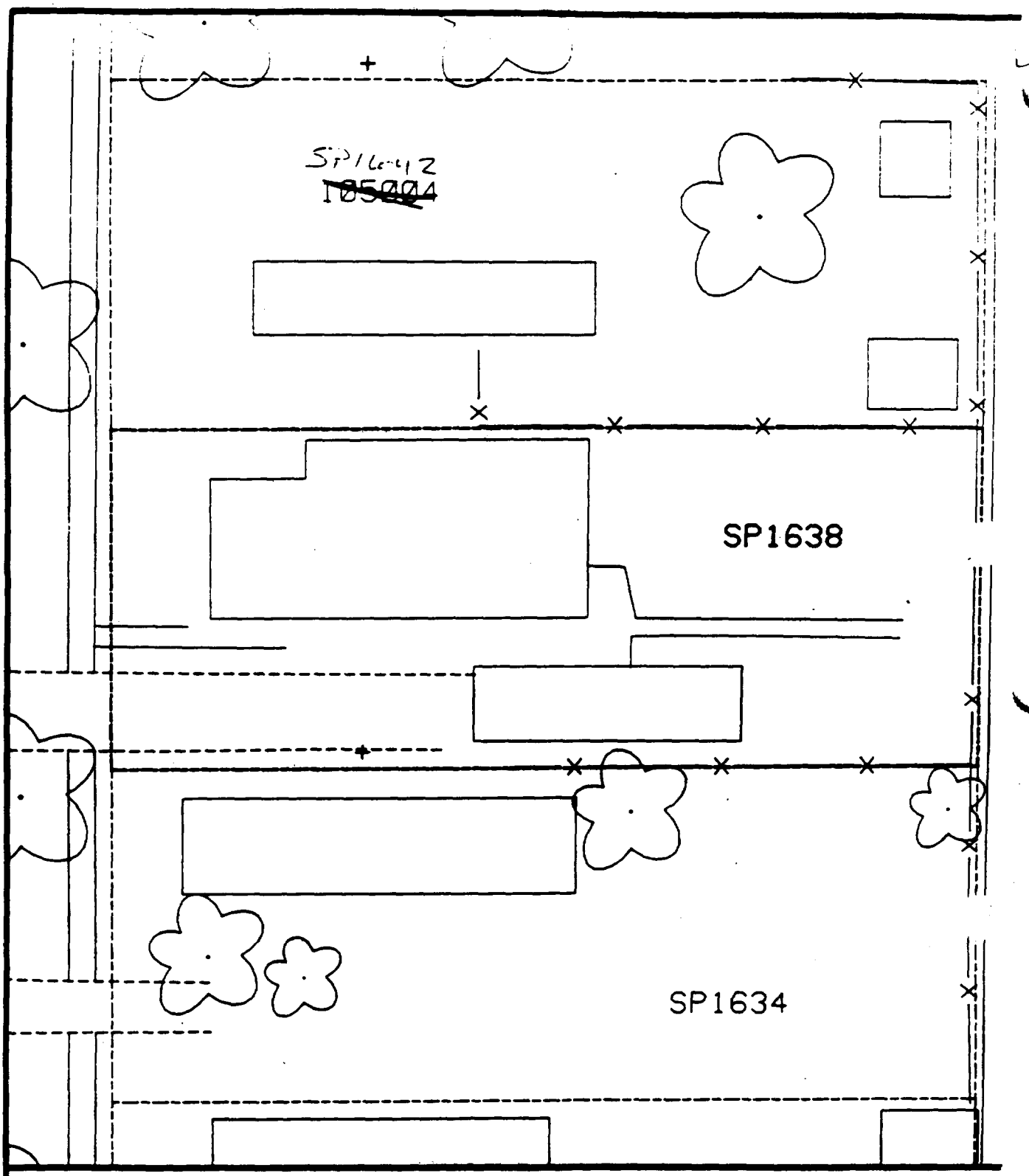

Comments:

N

Scale: 1 in = 20 ft

PRE-DESIGN FIELD INVESTIGATION NL/TARACORP SUPERFUND SITE GRANITE CITY, IL		PROJECT NO. 89MC114V
Woodward-Clyde Consultants Engineering & sciences applied to the earth & its environment		
DRN. BY: CHKD. BY:	1638 SPRUCE ST.	Resident ID SP1638

cdi 9

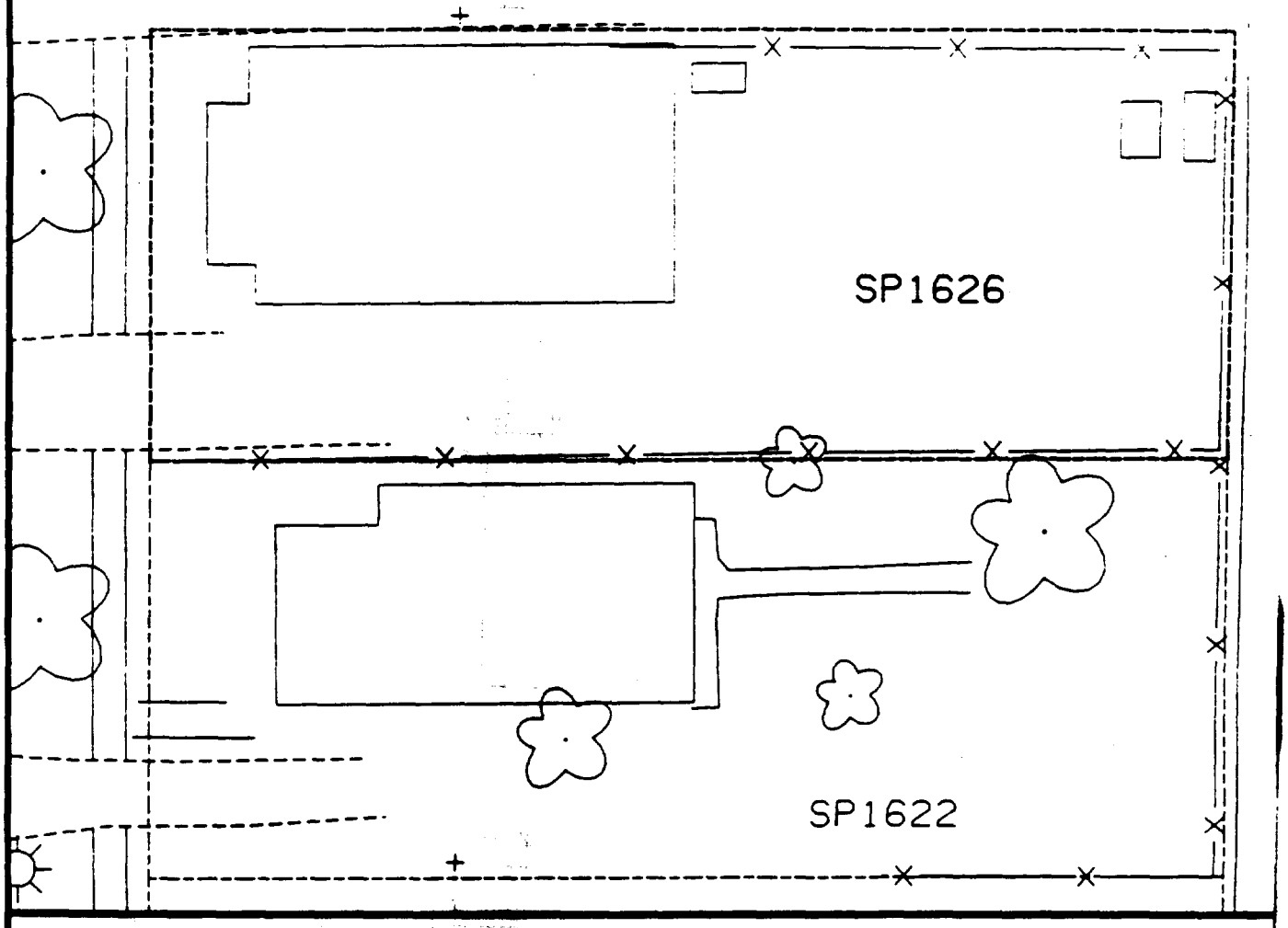

Comments:

N

Scale: 1 in = 20 ft

PRE-DESIGN FIELD INVESTIGATION
NL/TARACORP SUPERFUND SITE
GRANITE CITY, IL

PROJECT NO.
89MC114V

Woodward-Clyde Consultants

Engineering & sciences applied to the earth & its environment

DRN. BY:

CHKD. BY:

1626 SPRUCE ST.

Resident ID No.
SP1626

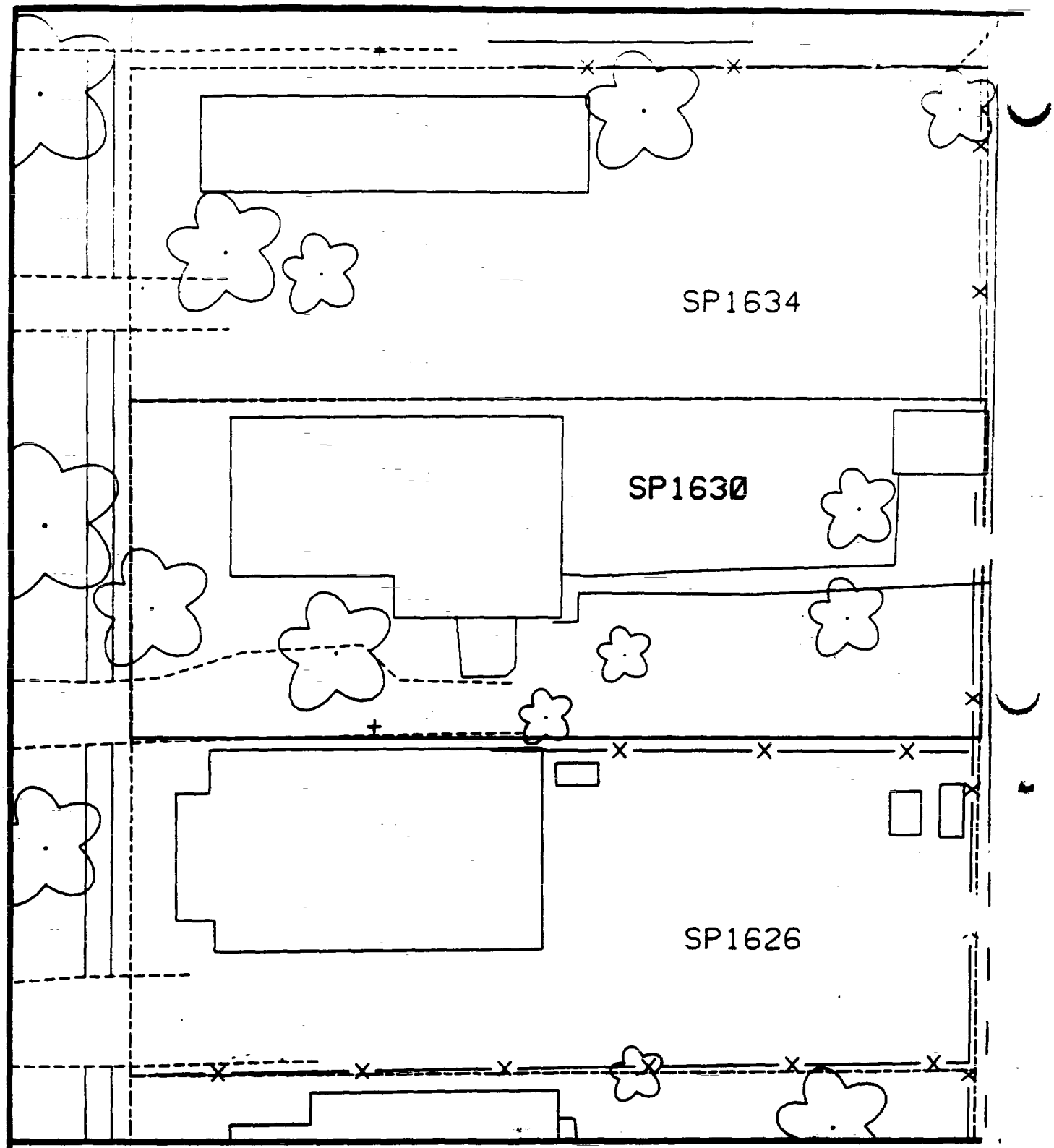

Comments:

N

Scale: 1 in = 20 ft

PRE-DESIGN FIELD INVESTIGATION
NL/TARACORP SUPERFUND SITE
GRANITE CITY, IL

PROJECT NO
89MC114V

Woodward-Clyde Consultants
Engineering & sciences applied to the earth & its environment

DRN. BY:
CHKD. BY:

1630 SPRUCE ST.

Resident ID No
SP1630

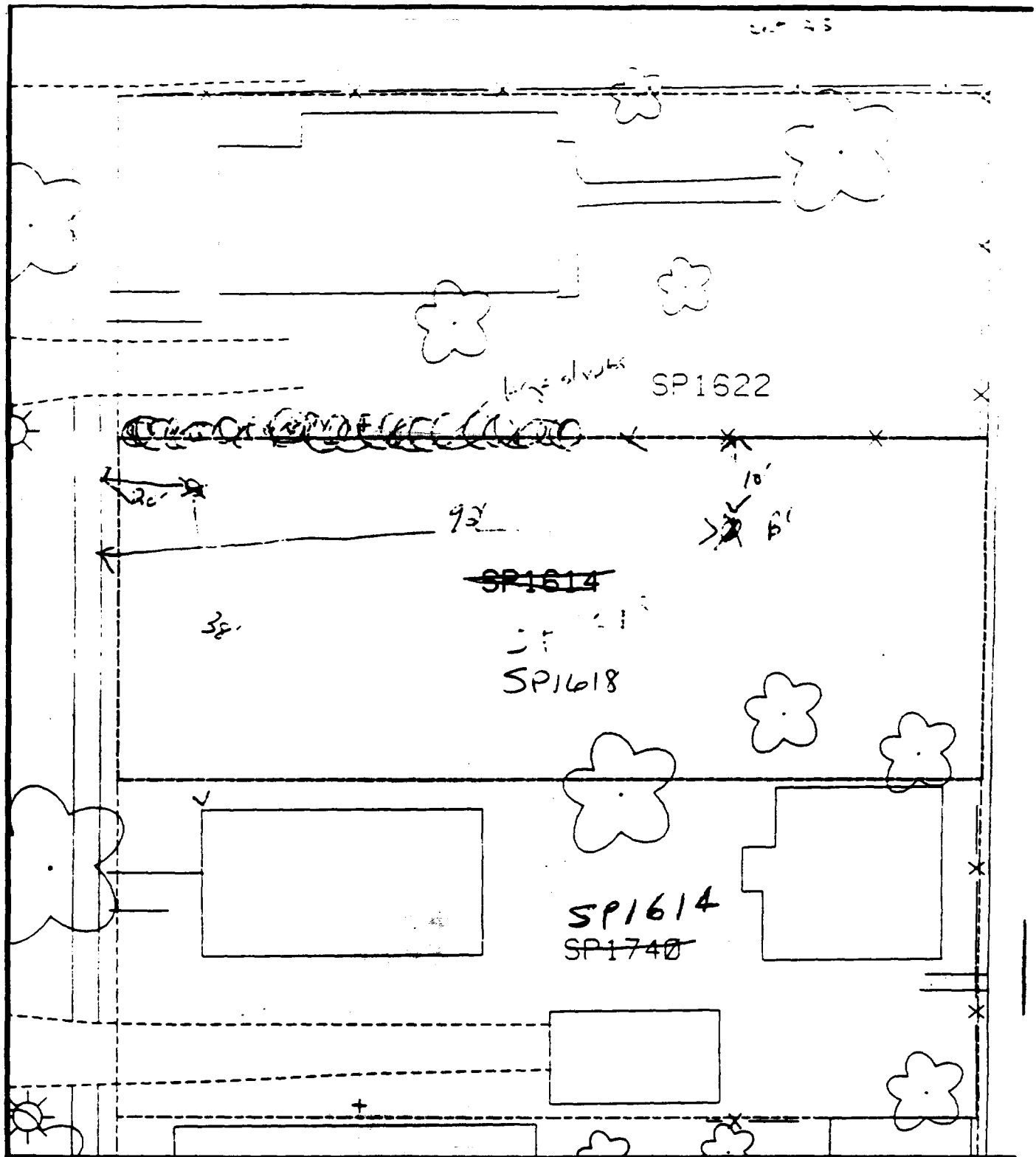

Comments: 2 owned house

B1 – 10' south of fence; 93' east of sidewalk.

B2 – [illegible] 20' east of sidewalk; [illegible] of house

Scale: 1 in = 20 ft

PRE-DESIGN FIELD INVESTIGATION
NL/TARACORP SUPERFUND SITE
GRANITE CITY, IL

PROJECT NO. 89MCI14V

Woodward-Clyde Consultants

Engineering & sciences applied to the earth & its environment

DRN. BY:

CHKD. BY:

~~1614~~ SPRUCE ST.

Resident ID No ~~SP1614~~ SP 1618

1618

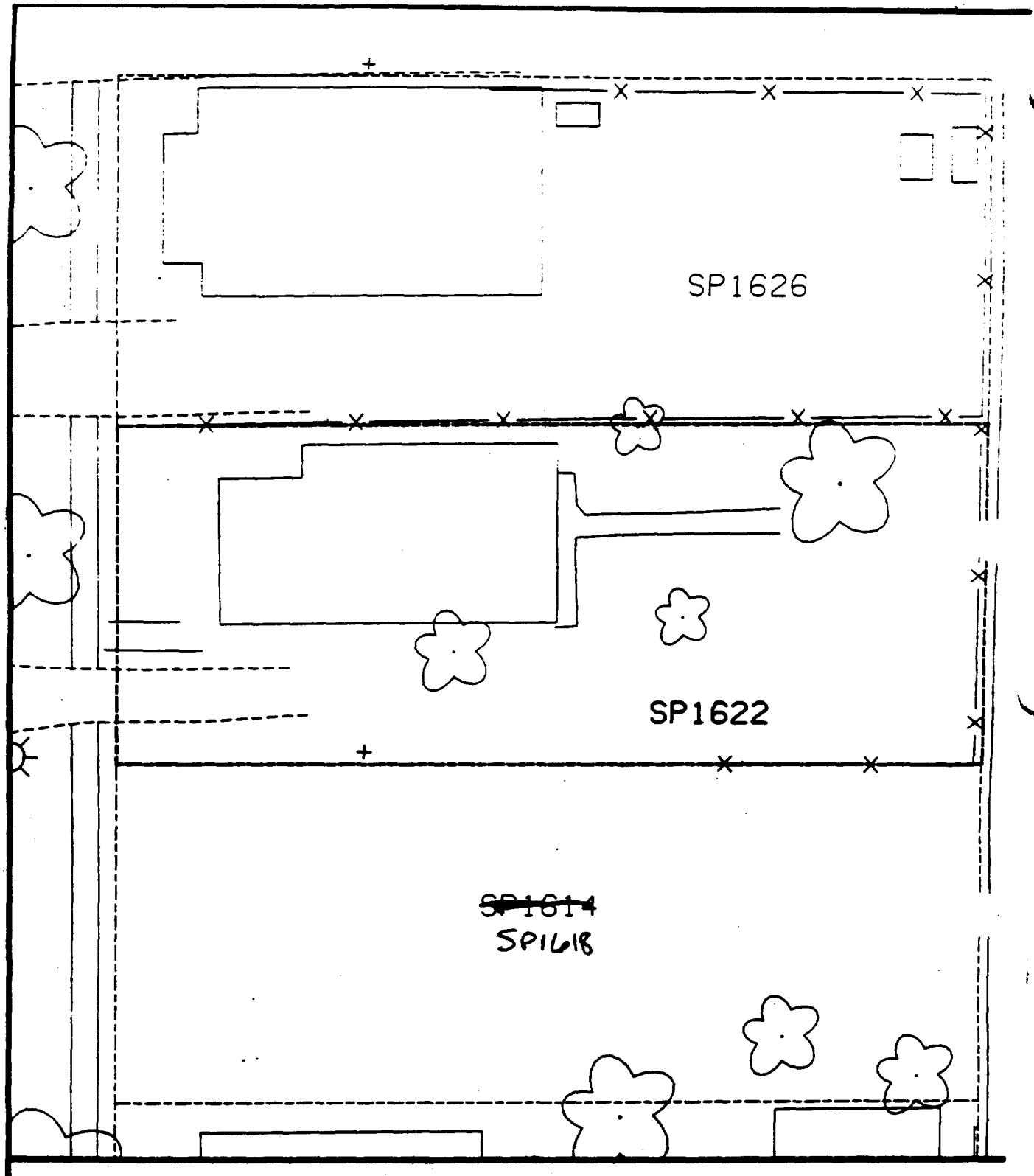

Comments:

N

Scale: 1 in = 20 ft

PRE-DESIGN FIELD INVESTIGATION
NL/TARACORP SUPERFUND SITE
GRANITE CITY, IL

PROJECT NO.
89MC114V

Woodward-Clyde Consultants
Engineering & sciences applied to the earth & its environment

DRN. BY:
CHKD. BY:

1622 SPRUCE ST.

Resident ID No
SP1622

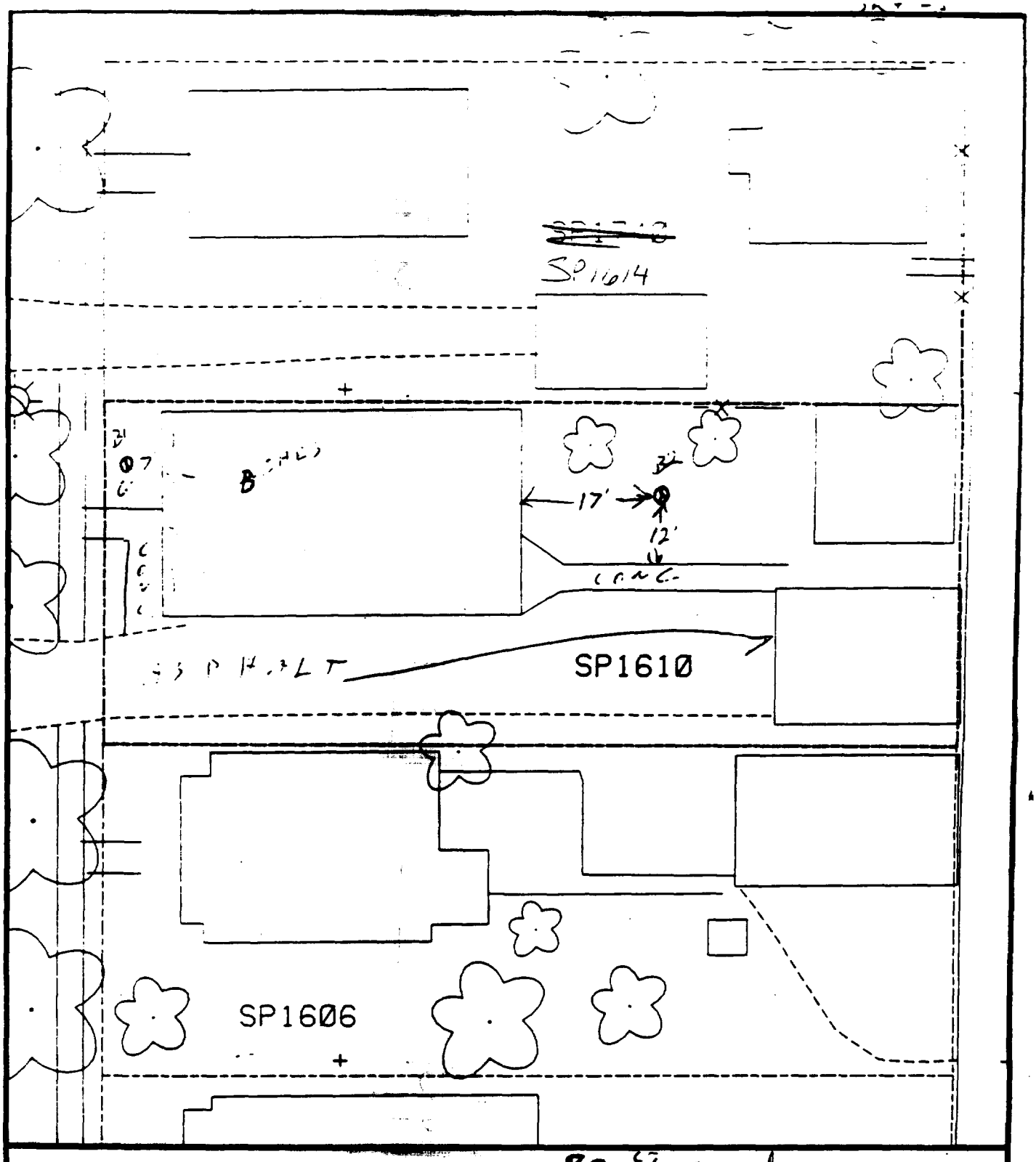

Comments: 80 % paved -

6' - 7' west of house
6' north of sidewalk

N

6' - 7' east of house
3' north of sidewalk

Scale: 1 in = 20 ft

PRE-DESIGN FIELD INVESTIGATION
NL/TARACORP SUPERFUND SITE
GRANITE CITY, IL

PROJECT NO. 89MC114V

Woodward-Clyde Consultants
Engineering & sciences applied to the earth & its environment

DRN. BY:
CHKD. BY:

1610 SPRUCE ST.

Resident ID No. SP1610

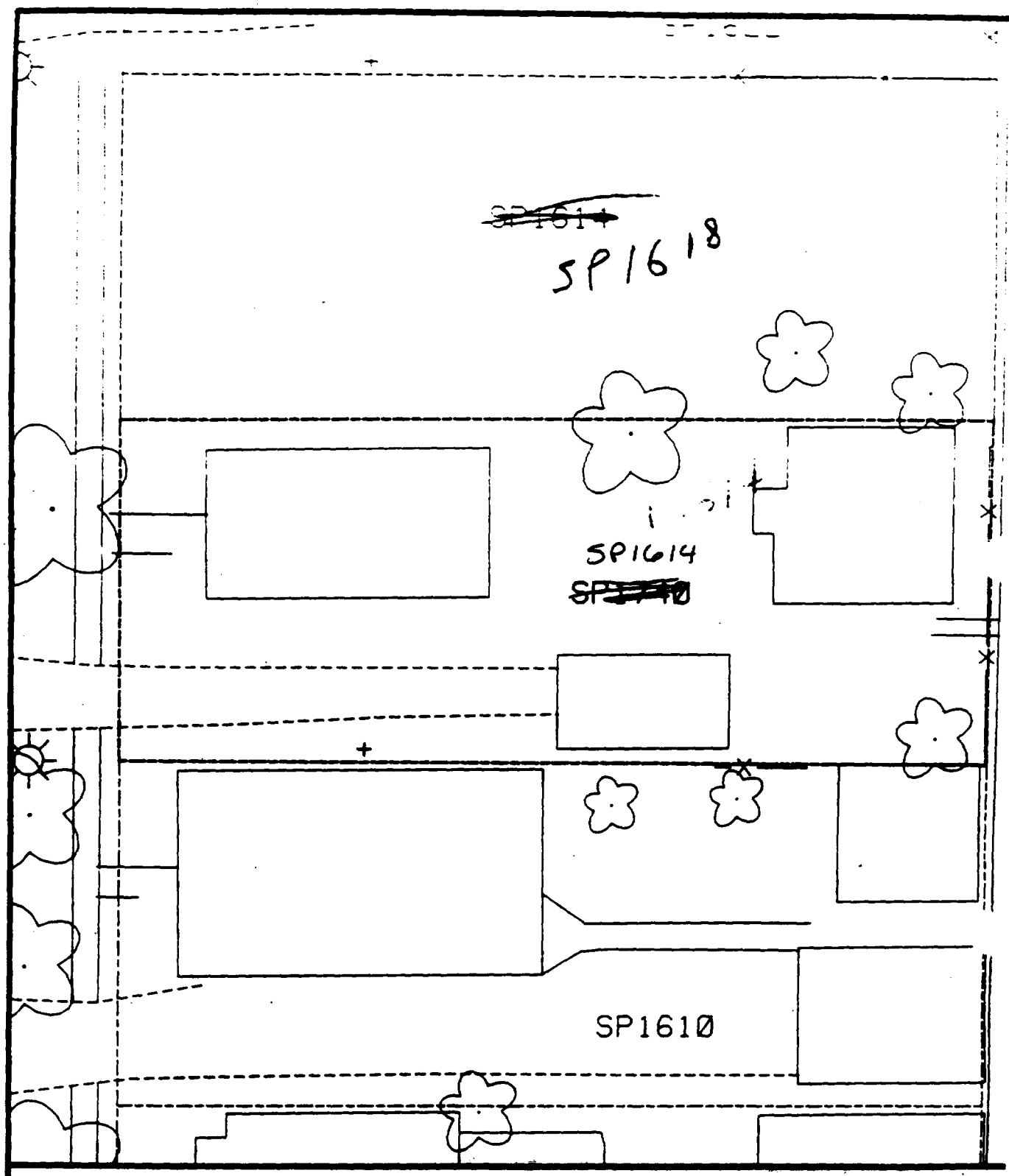

Comments:

N

Scale: 1 in = 20 ft

PRE-DESIGN FIELD INVESTIGATION NL/TARACORP SUPERFUND SITE GRANITE CITY, IL		PROJECT NO. 89MC114V
Woodward-Clyde Consultants Engineering & sciences applied to the earth & its environment		
DRN. BY: CHKD. BY:	~~1740~~ SPRUCE ST.	Resident ID No ~~SP1740~~ SP1614

1614

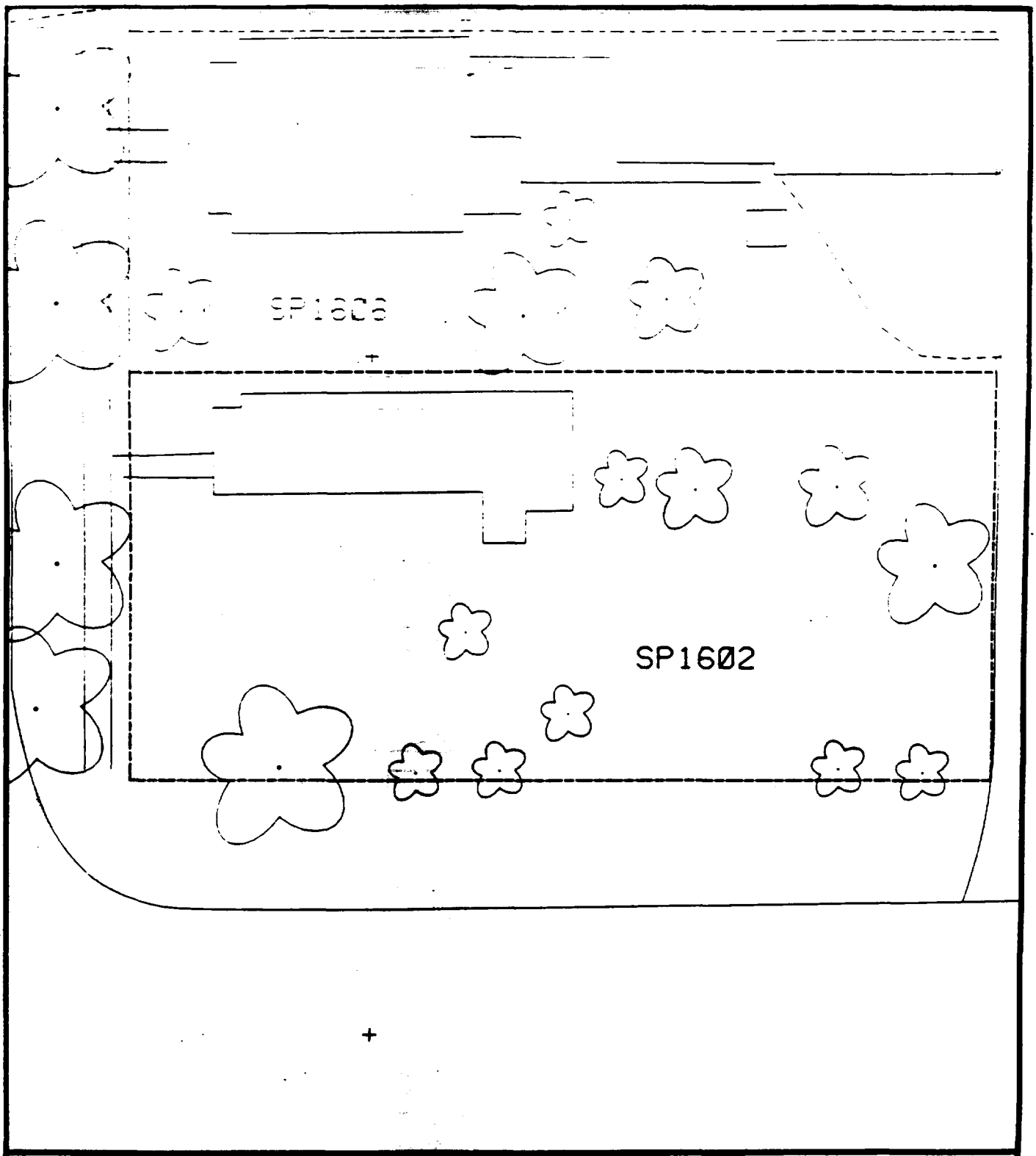

Comments:

N

Scale: 1 in = 20 ft

PRE-DESIGN FIELD INVESTIGATION
NL/TARACORP SUPERFUND SITE
GRANITE CITY, IL

PROJECT NO.
89MC114V

Woodward-Clyde Consultants
Engineering & sciences applied to the earth & its environment

DRN. BY:
CHKD. BY:

1602 SPRUCE ST.

Resident ID No.
SP1602

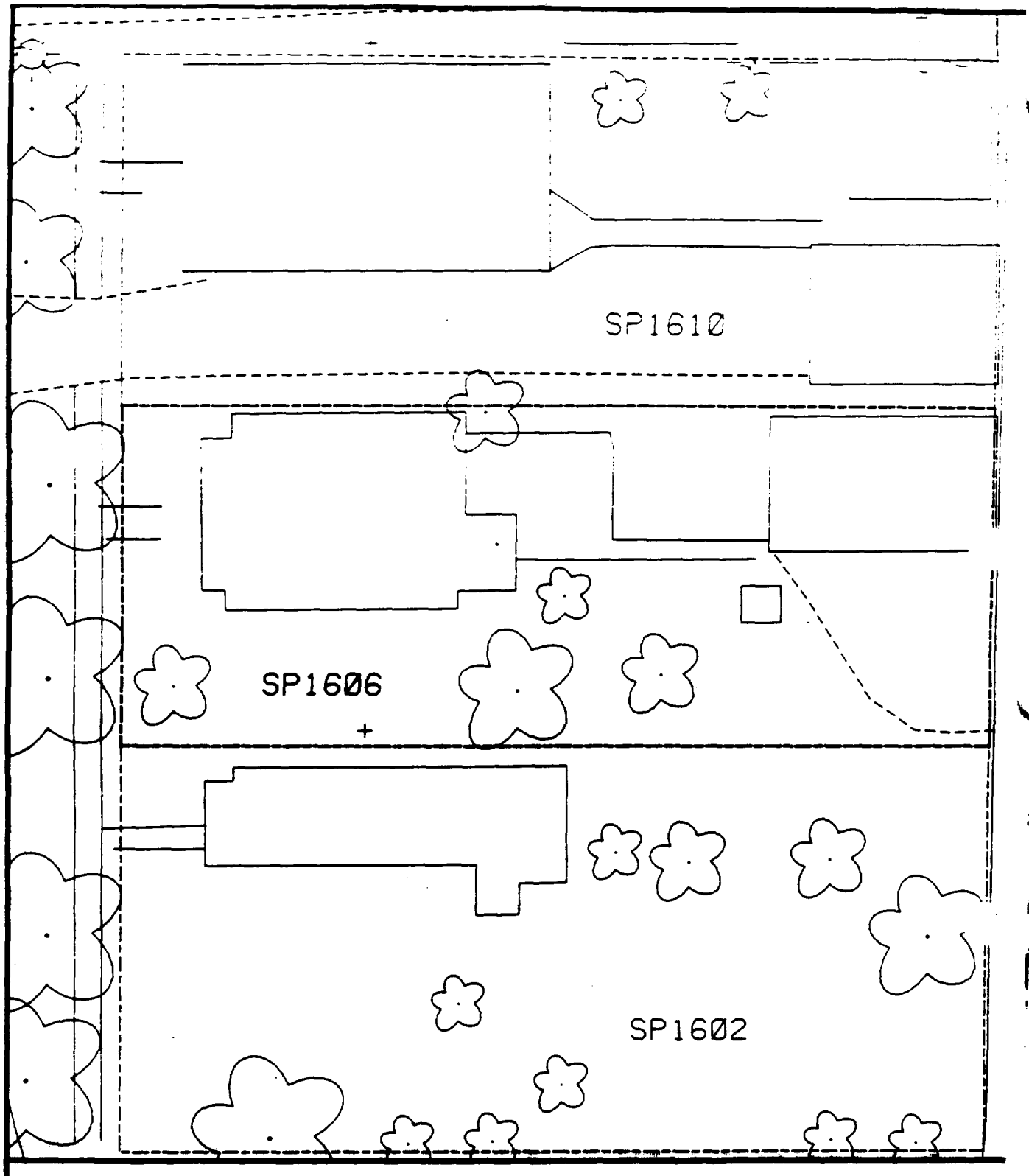

Comments:

N

Scale: 1 in = 20 ft

PRE-DESIGN FIELD INVESTIGATION
NL/TARACORP SUPERFUND SITE
GRANITE CITY, IL

PROJECT NO.
89MC114V

Woodward-Clyde Consultants

Engineering & sciences applied to the earth & its environment

DRN. BY:

CHKD. BY:

1606 SPRUCE ST.

Resident ID No.
SP1606

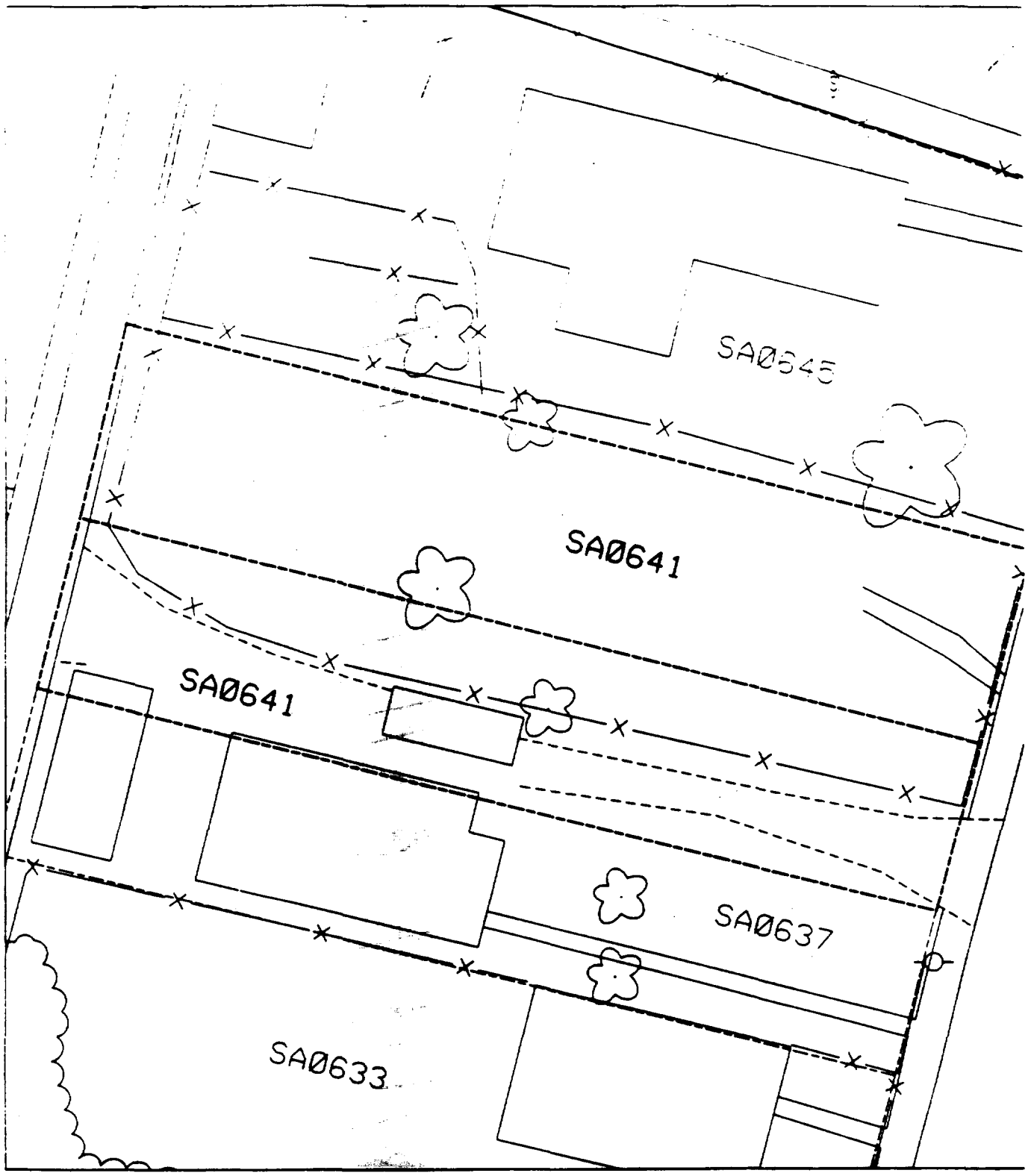
SA0645
SA0641
SA0641
SA0637
SA0633

SA06441
SA06441
SA06445

Sht 11

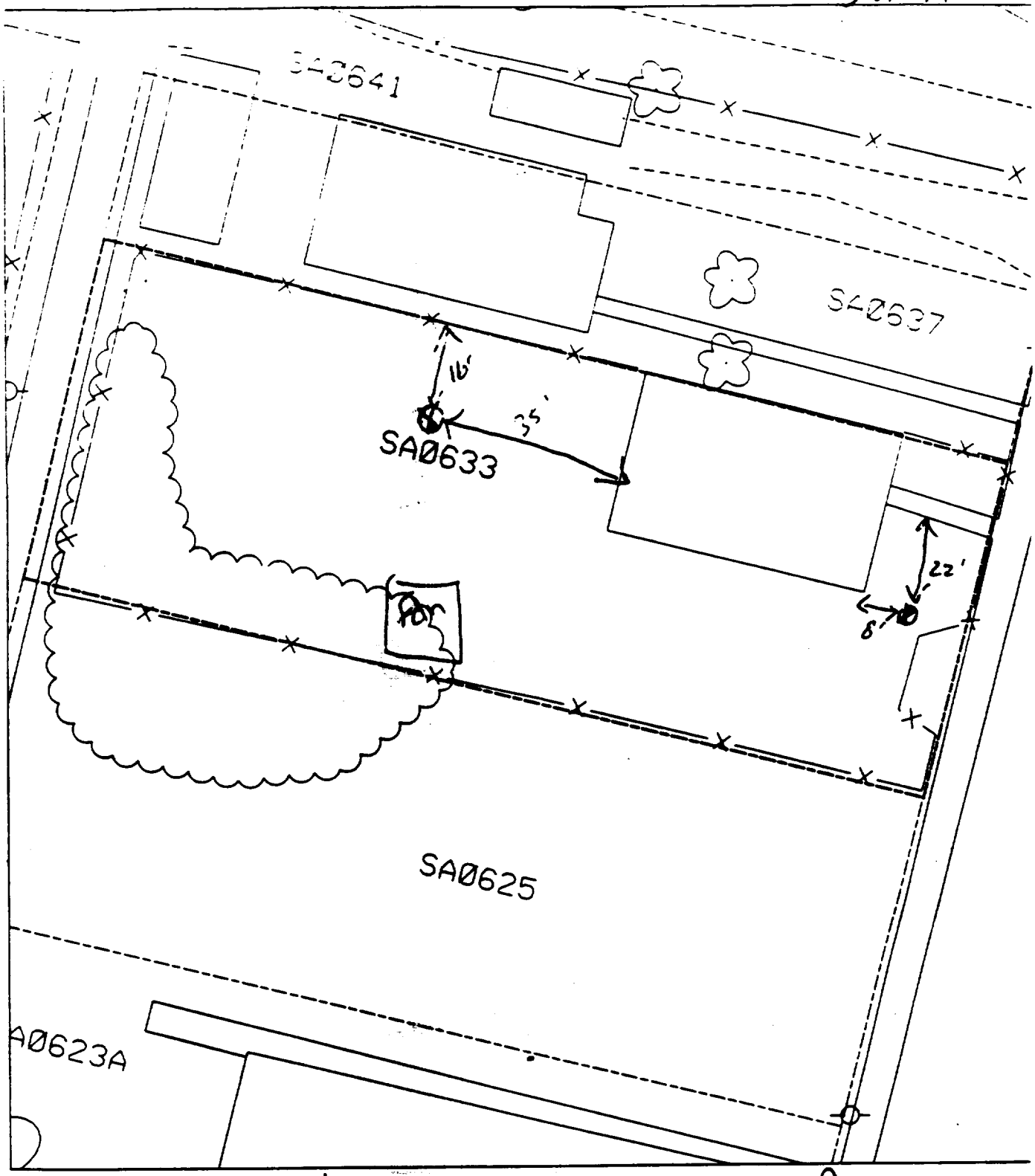

B1 22' S of walk
8' E of house

B2 35' W of house
16' S of fence

20 % Paved 76

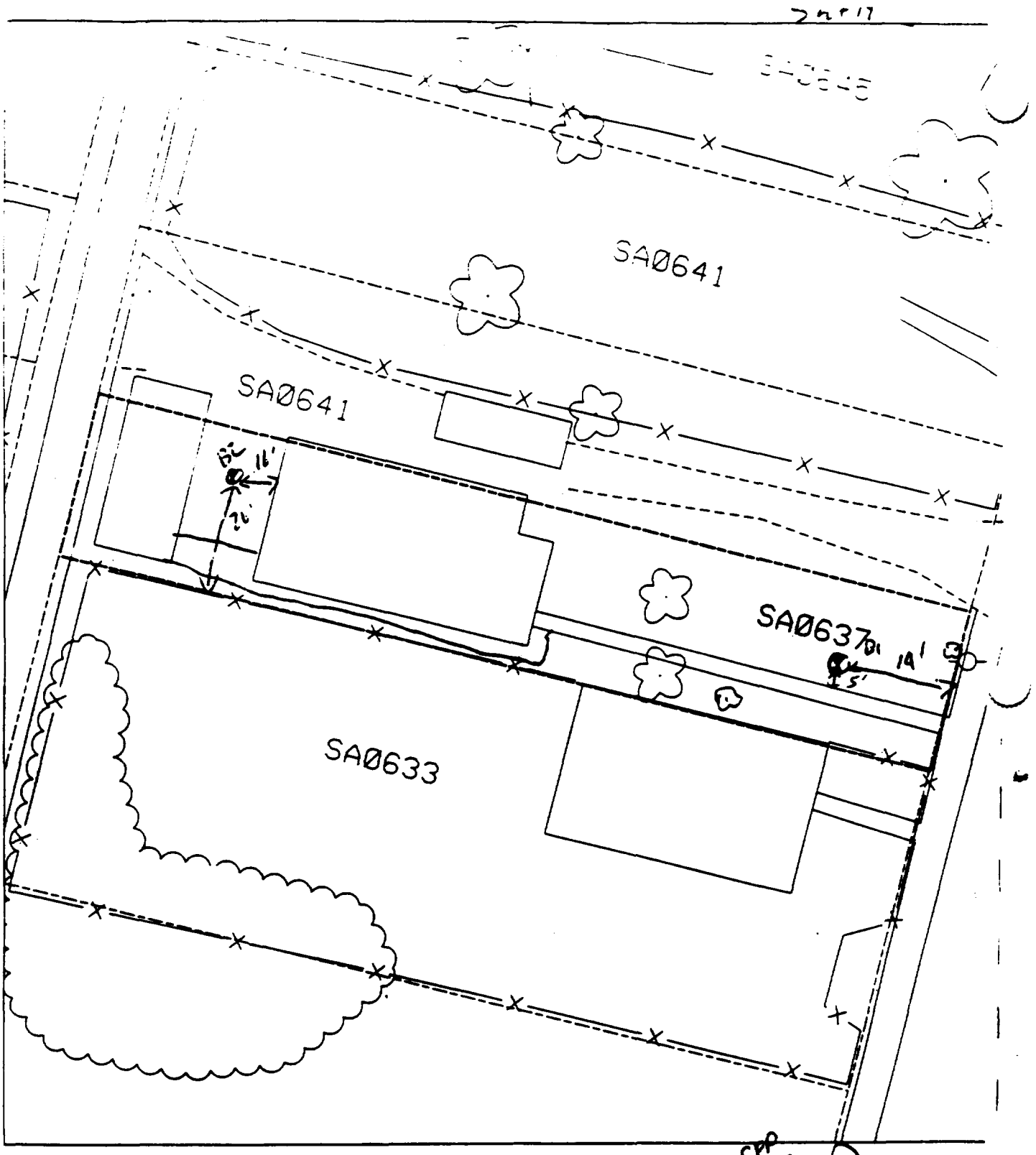

B1 14' W of walk
5' N of walk

B2 26' N of fence
11' W of house

50 ~~70~~ 67 CAP Paved

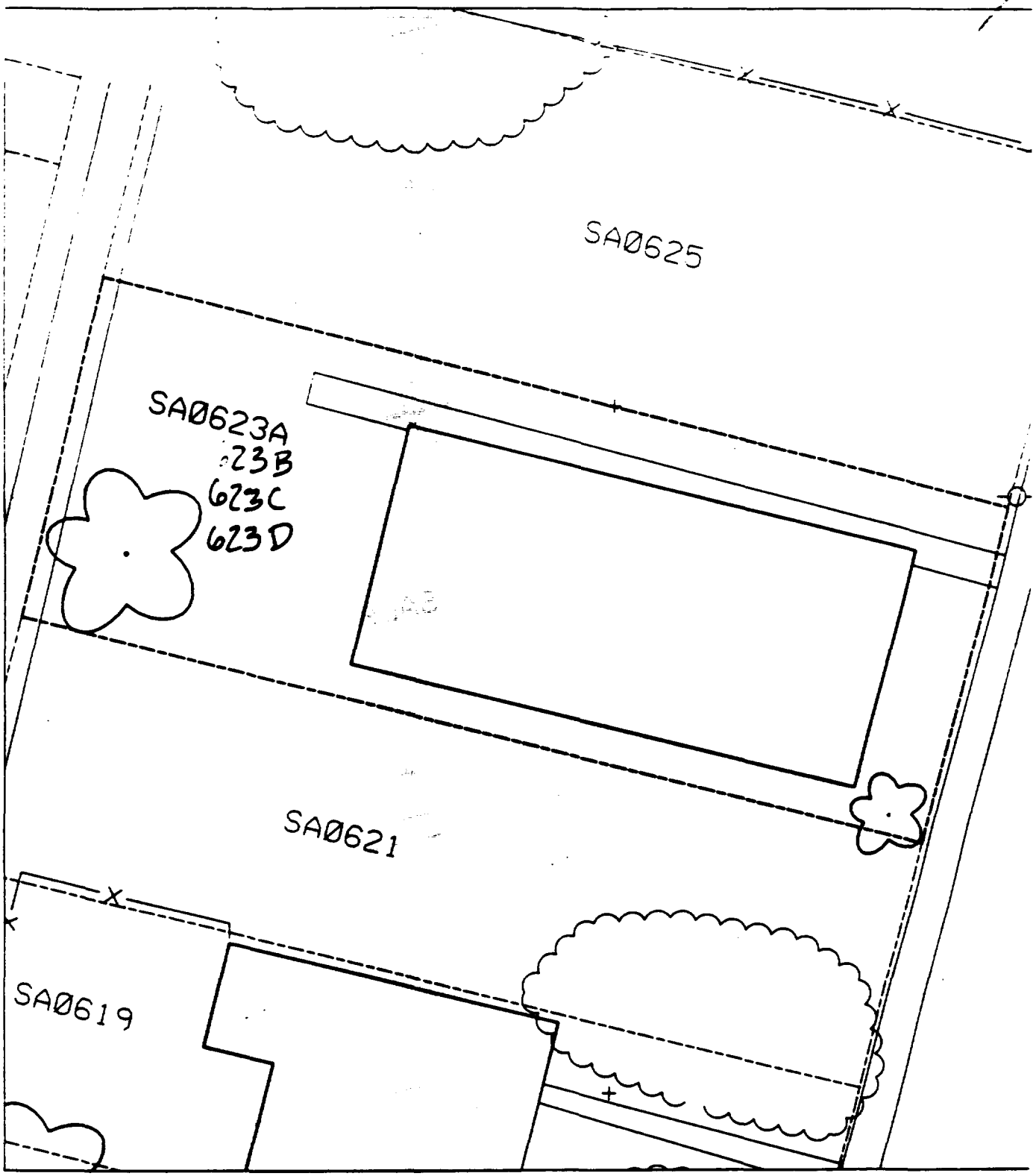
SA0625
SA0623A
23B
623C
623D
SA0621
SA0619

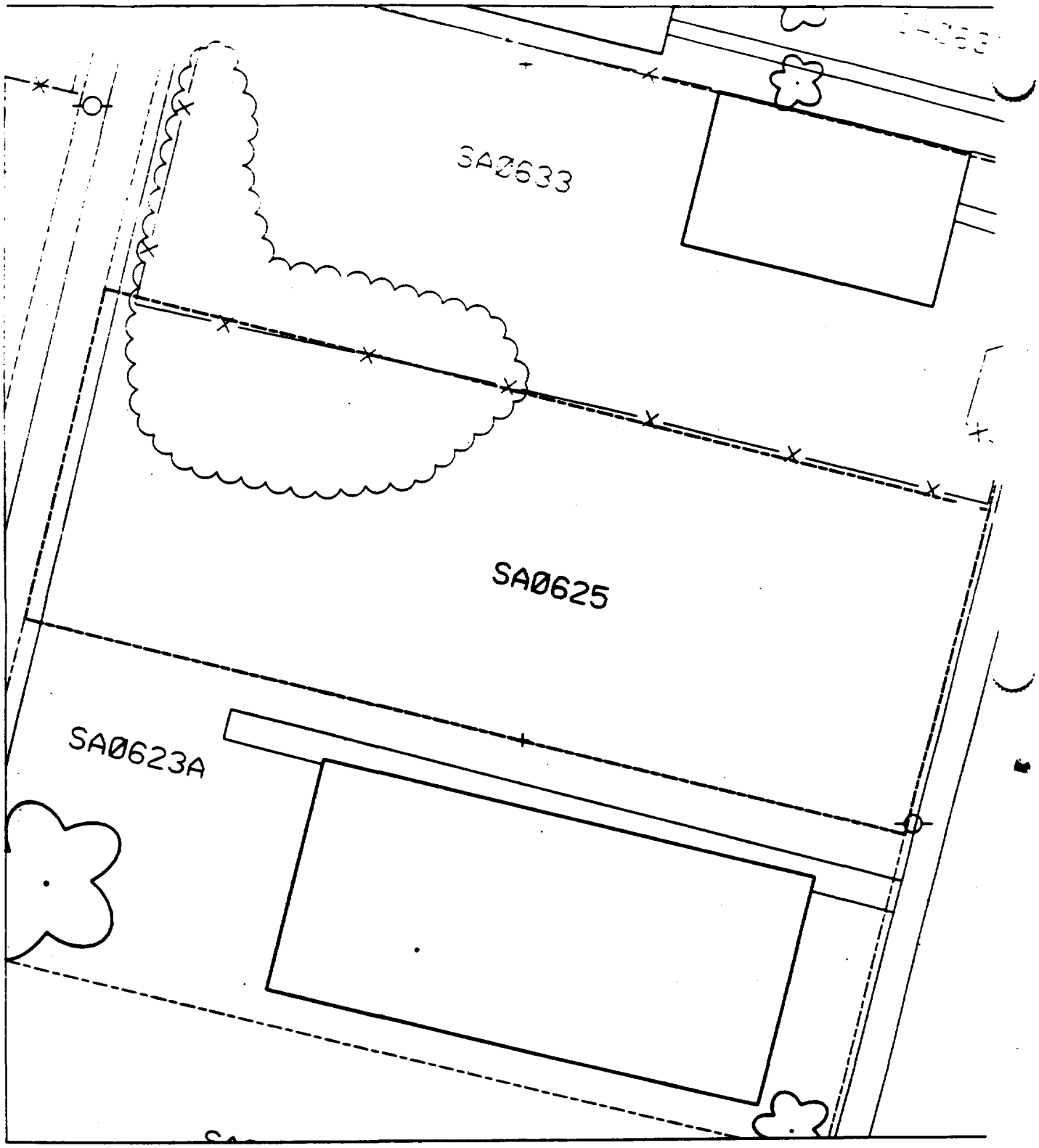
SA0633
SA0625
SA0623A

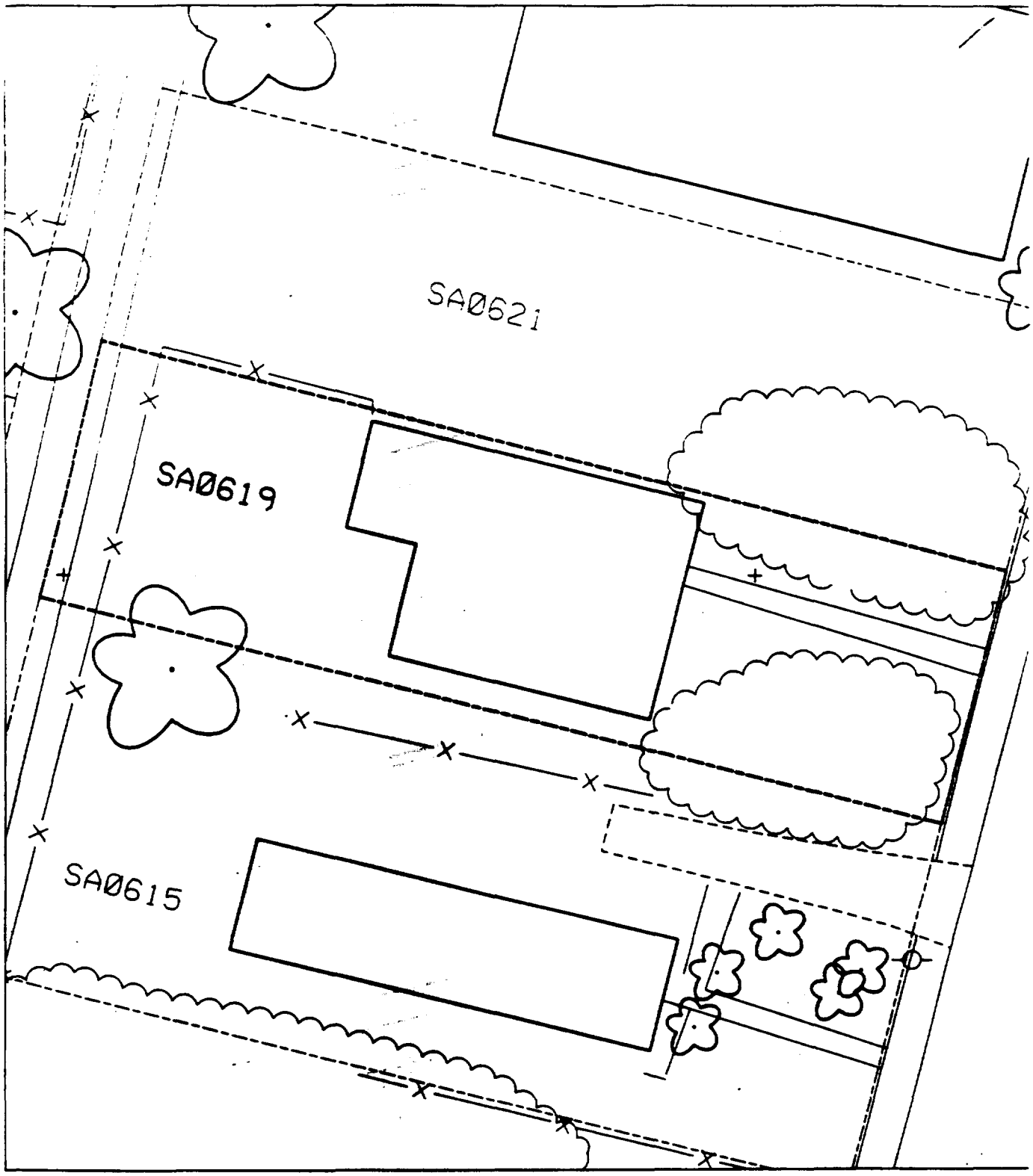
SA0621
SA0619
SA0615

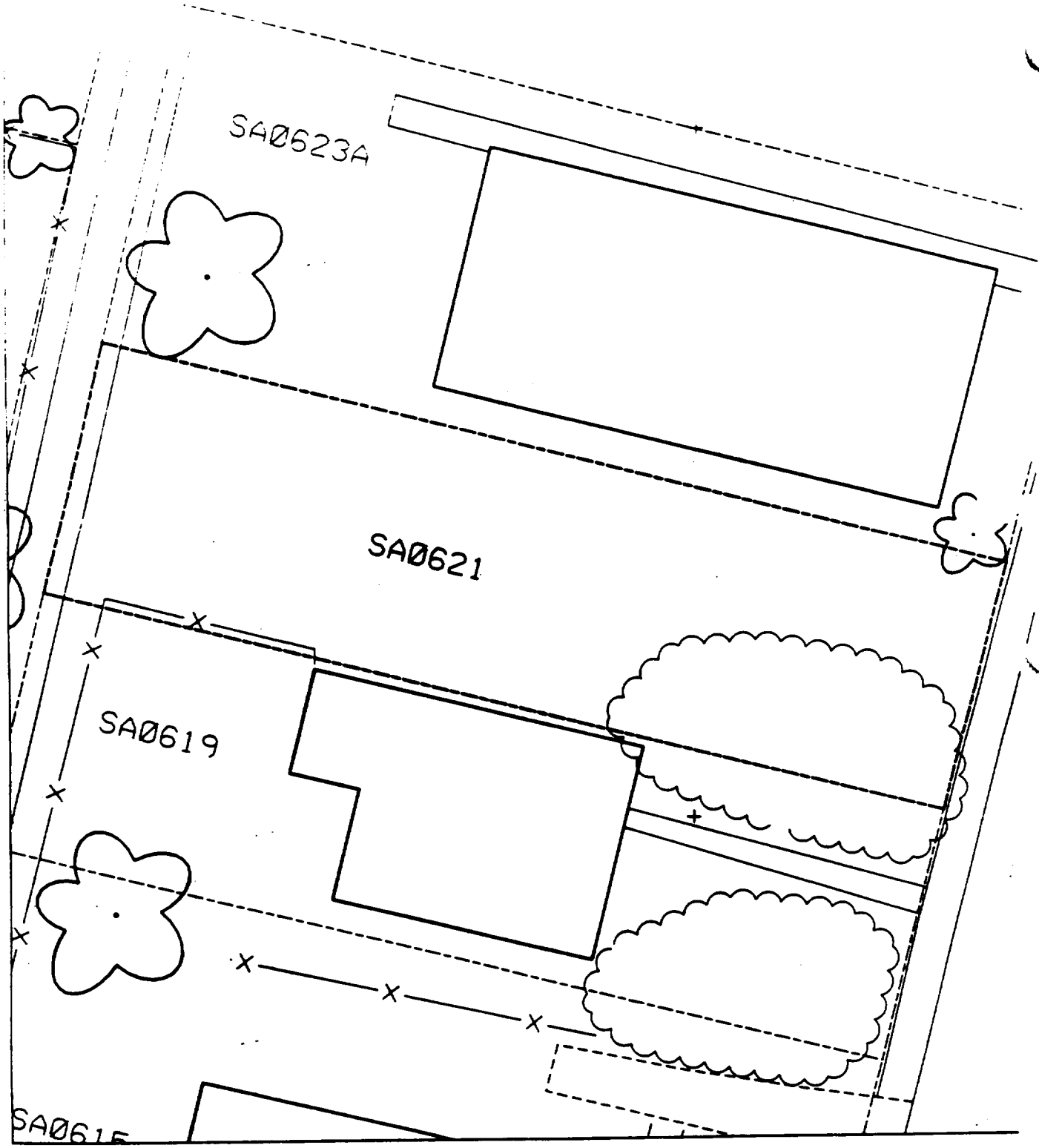
SA0623A
SA0621
SA0619
SA0615

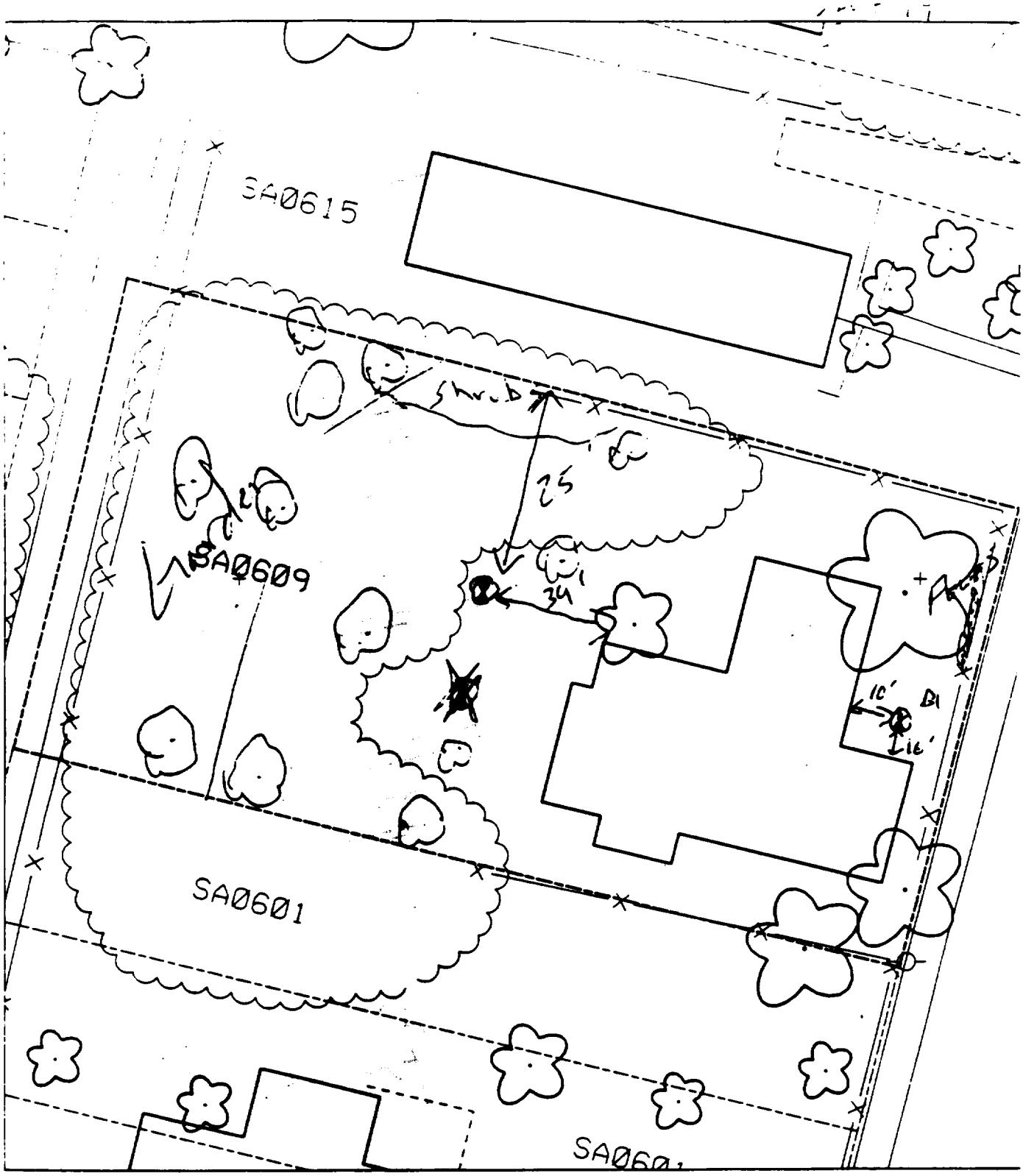

30% paved

B1 10 E of house
16' N of house
B2 39' W of house
25' S of fence

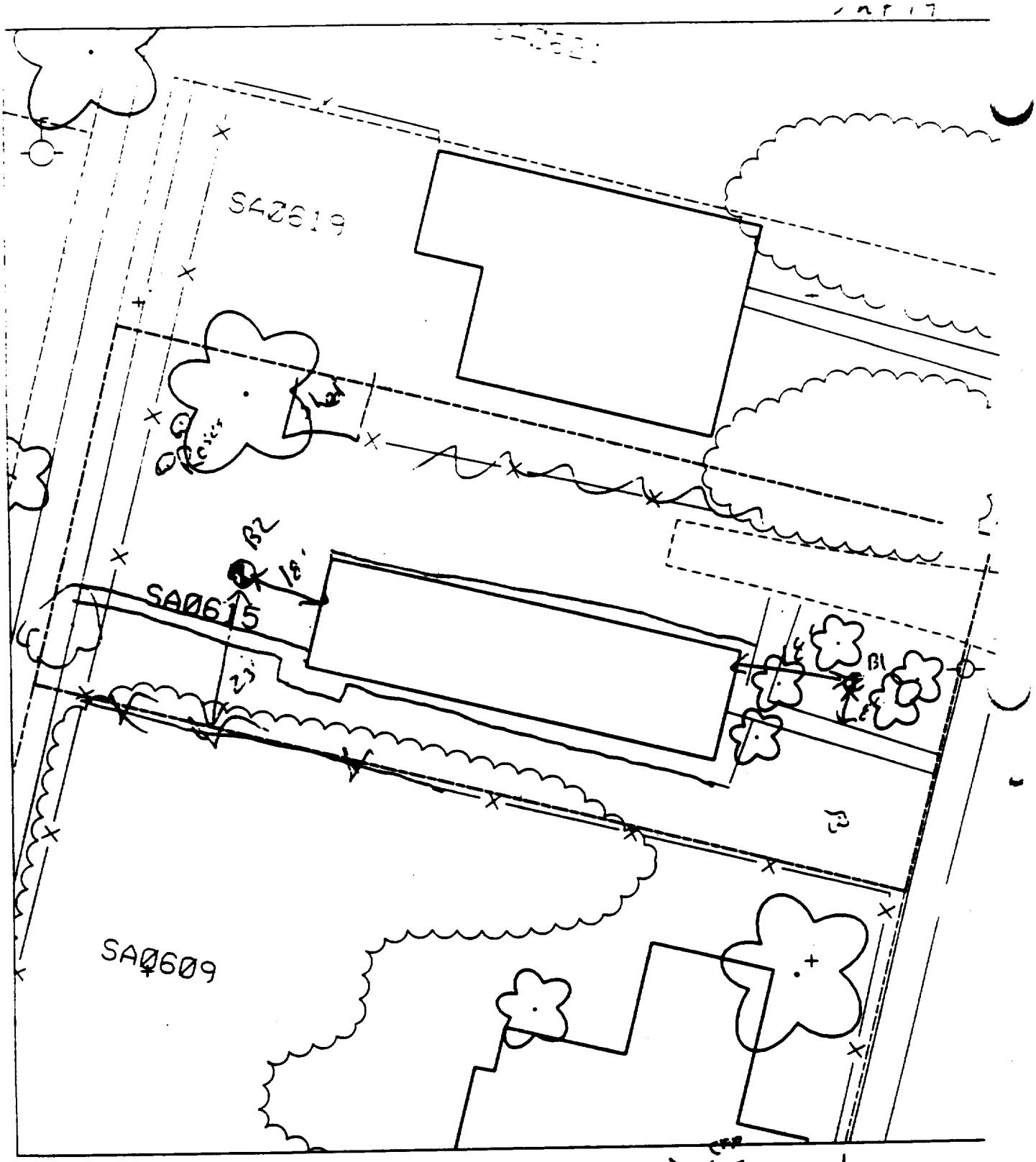

B1 18' E of house
6' N of walk

B2 18' W of house
23' N of fence

40 % paved

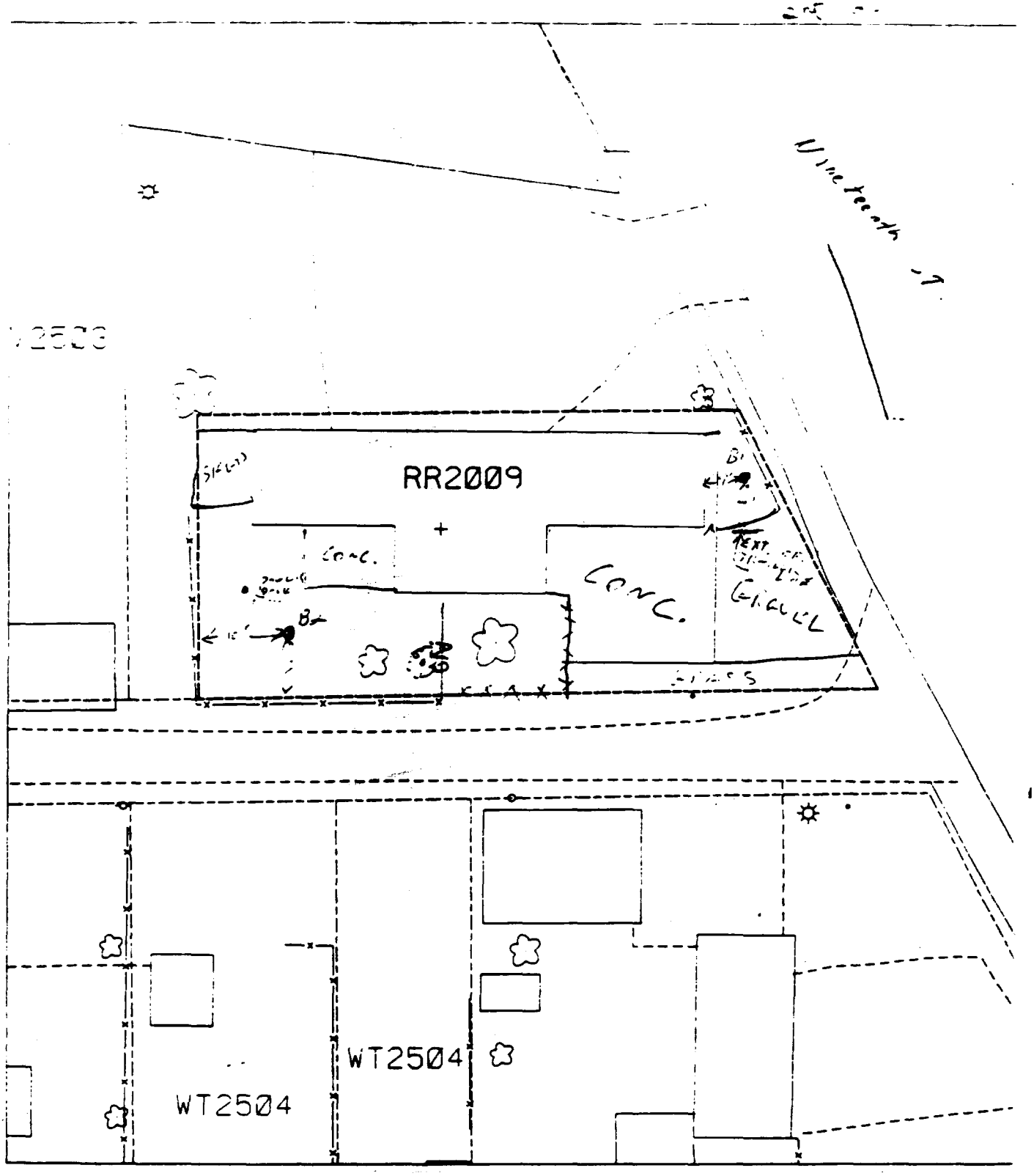

80 % paved + house

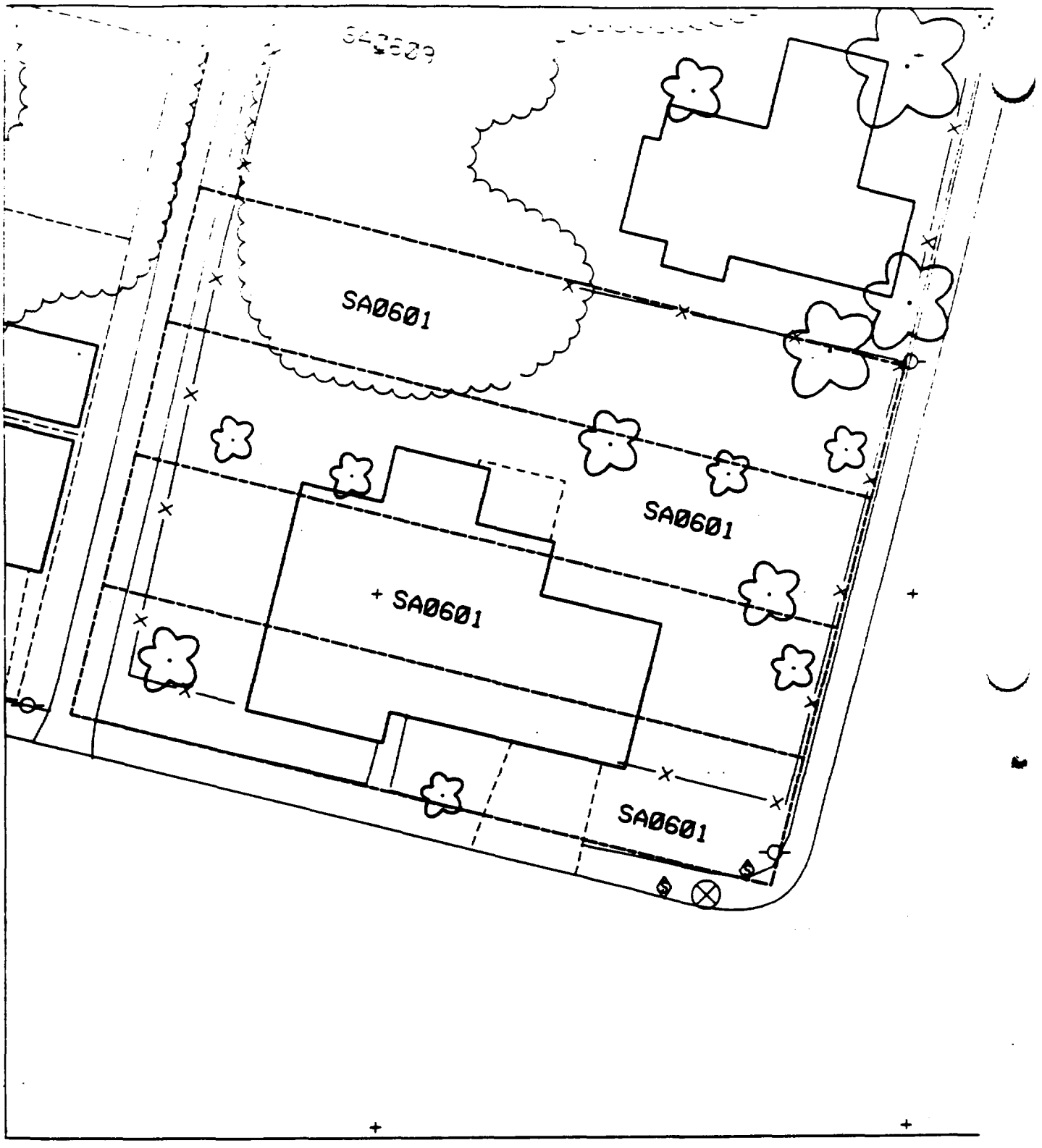
SA0601
SA0601
SA0601
SA0601

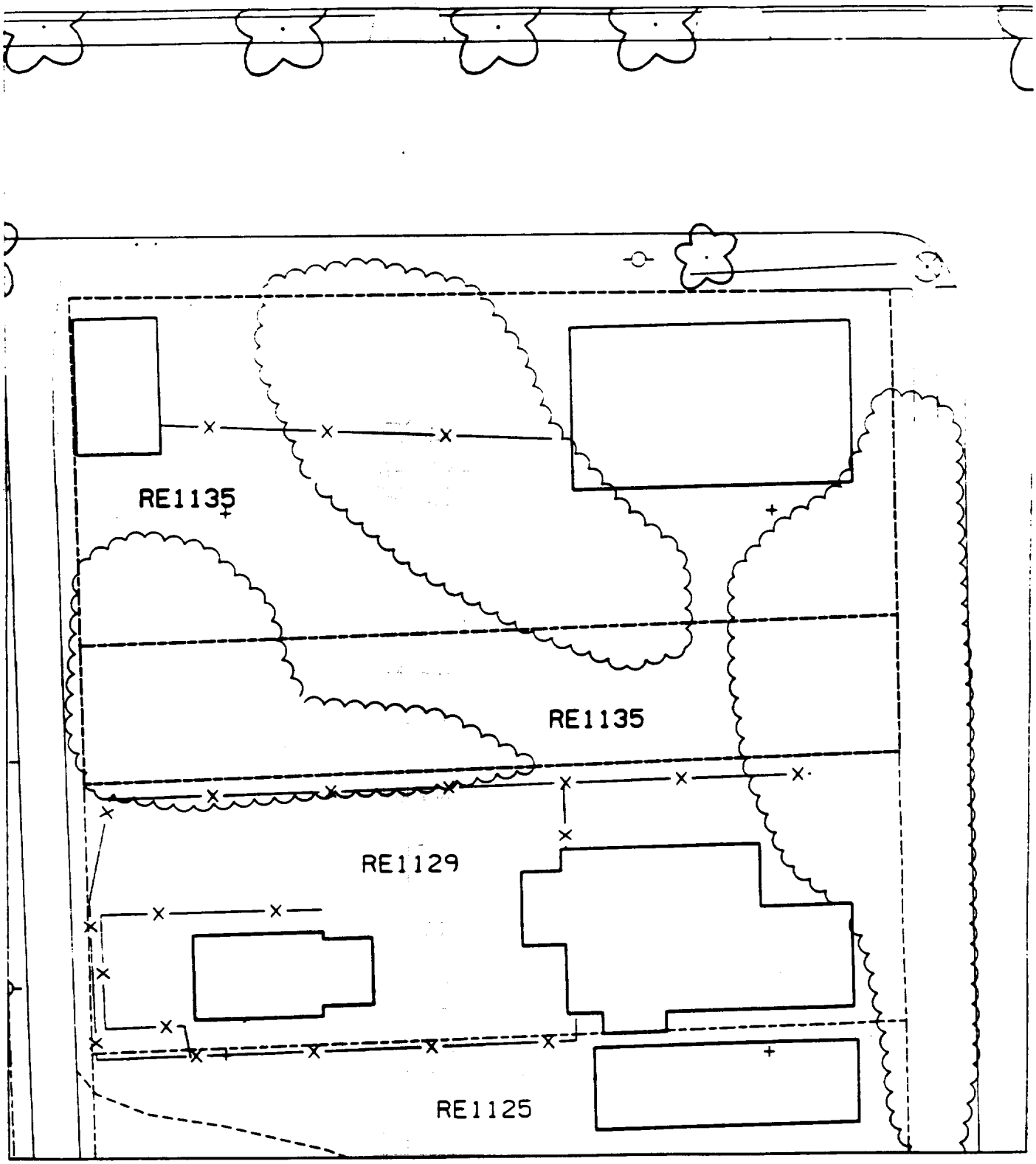
RE1135
RE1135
RE1129
RE1125

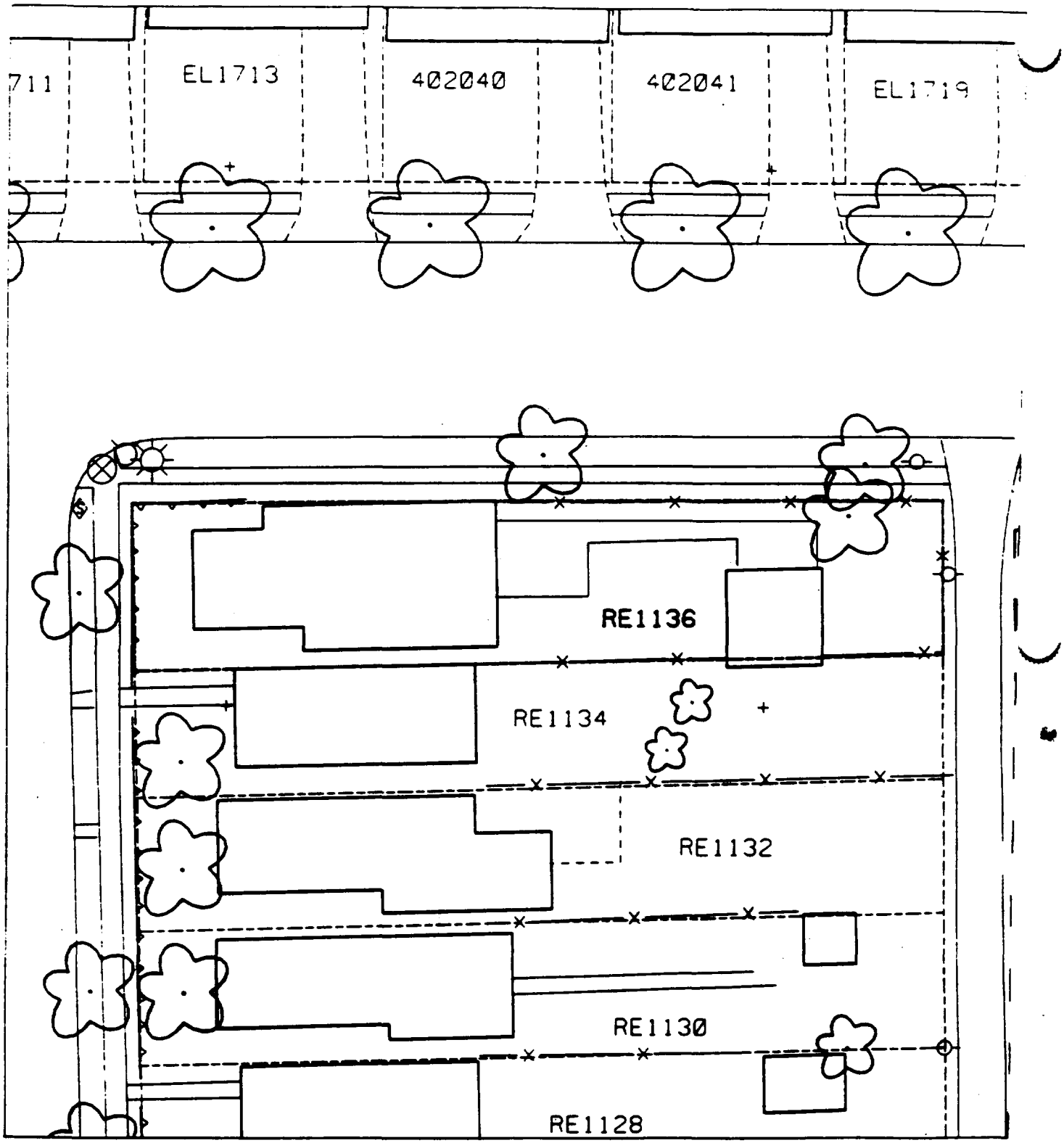
711
EL1713
402040
402041
EL1719
RE1136
RE1134
RE1132
RE1130
RE1128

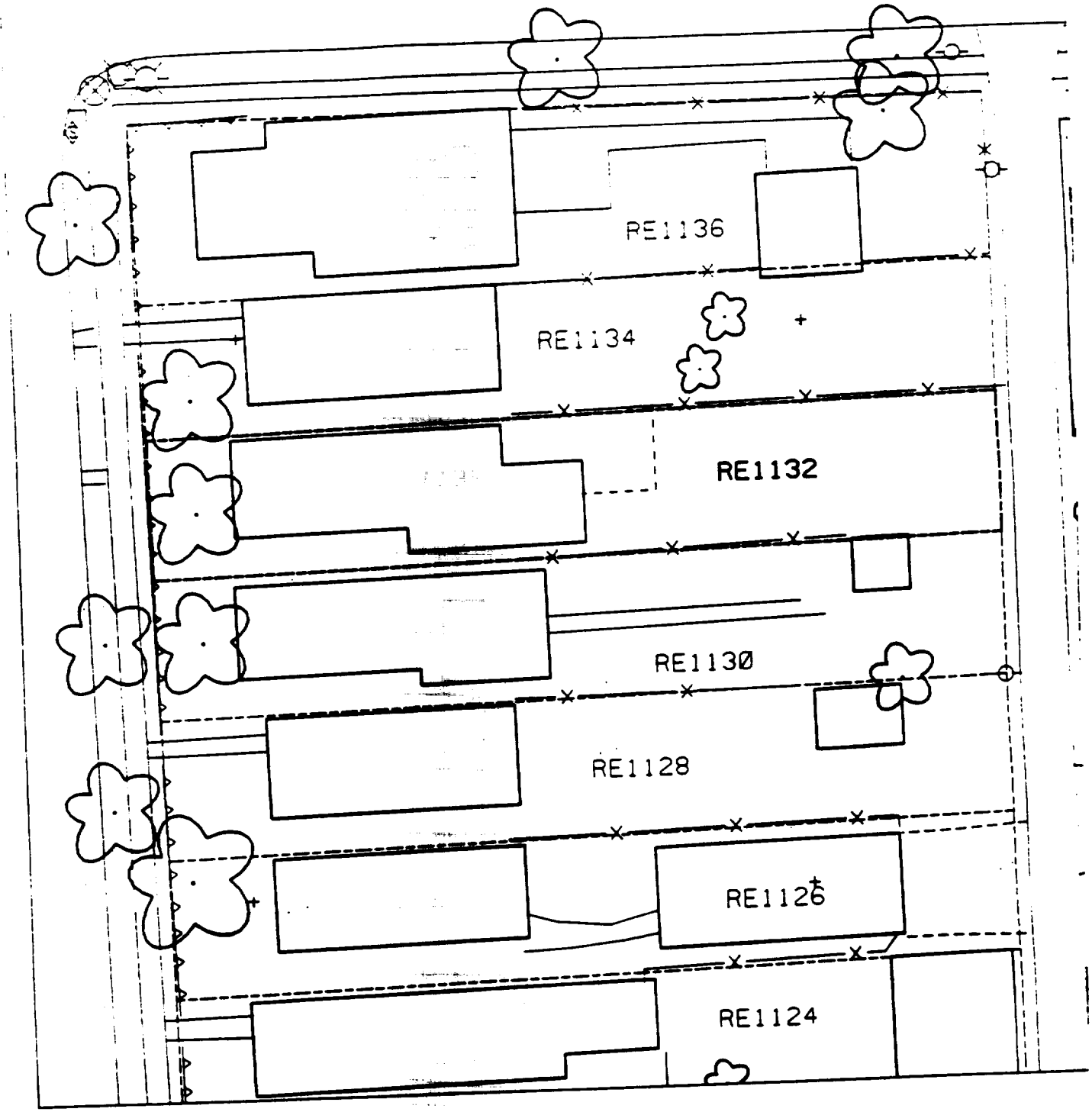
RE1136
RE1134
RE1132
RE1130
RE1128
RE1126
RE1124

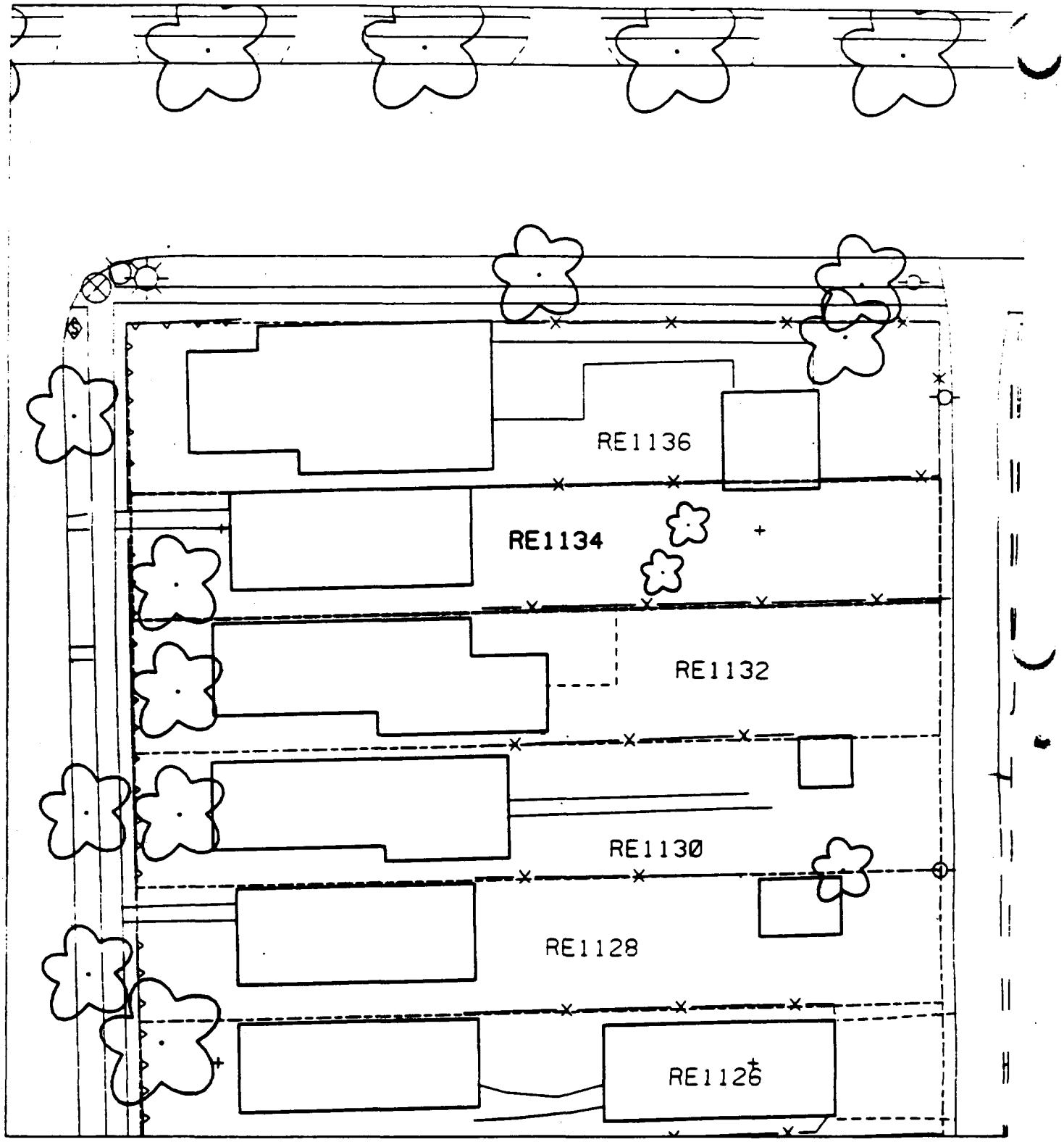
RE1136
RE1134
RE1132
RE1130
RE1128
RE1126

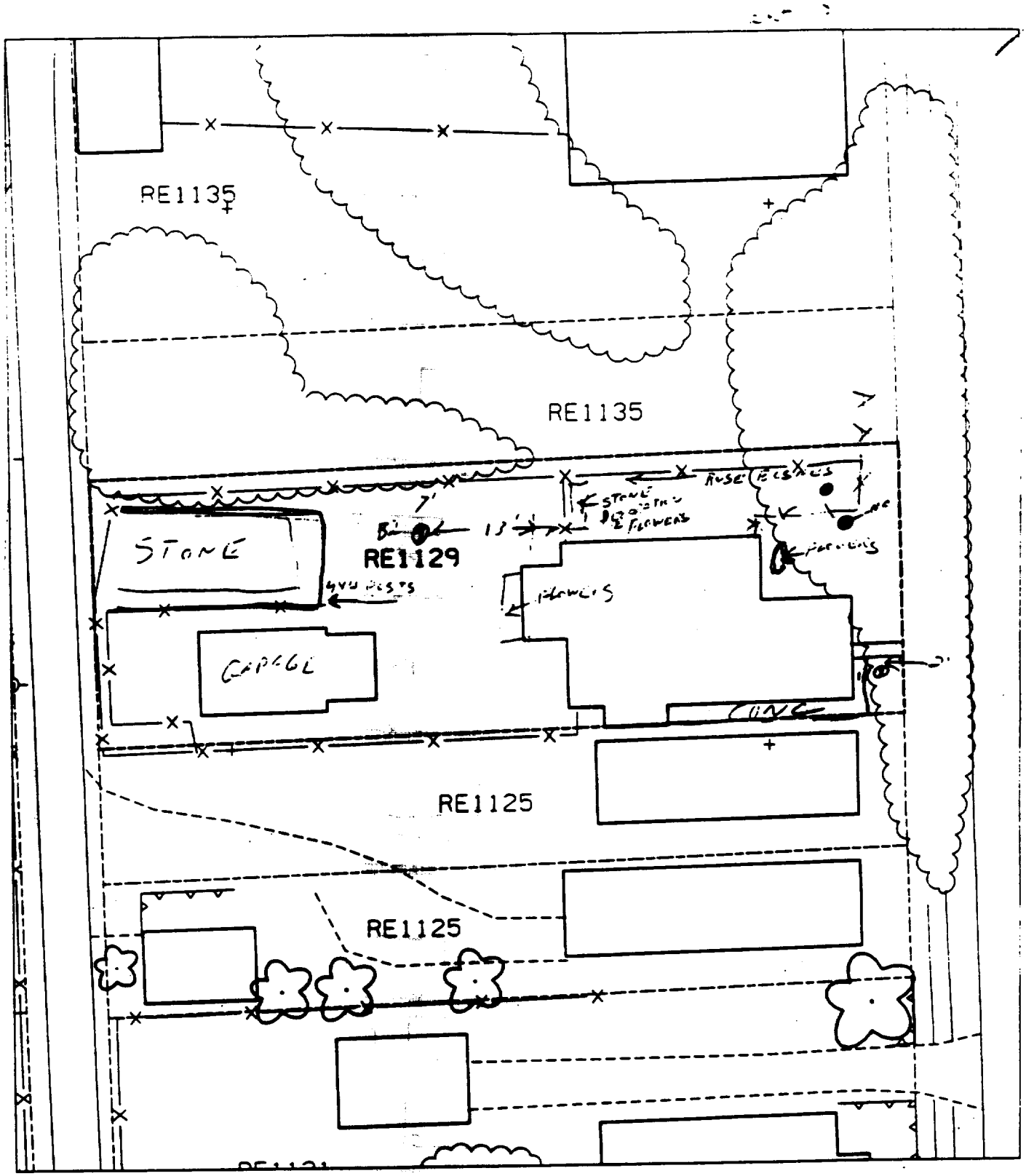

B1 - 10 EAST OF HOUSE

2' SOUTH OF SIDE WALK

B2 13' WEST OF HOUSE

7' SOUTH OF FENCE

40% PAVED

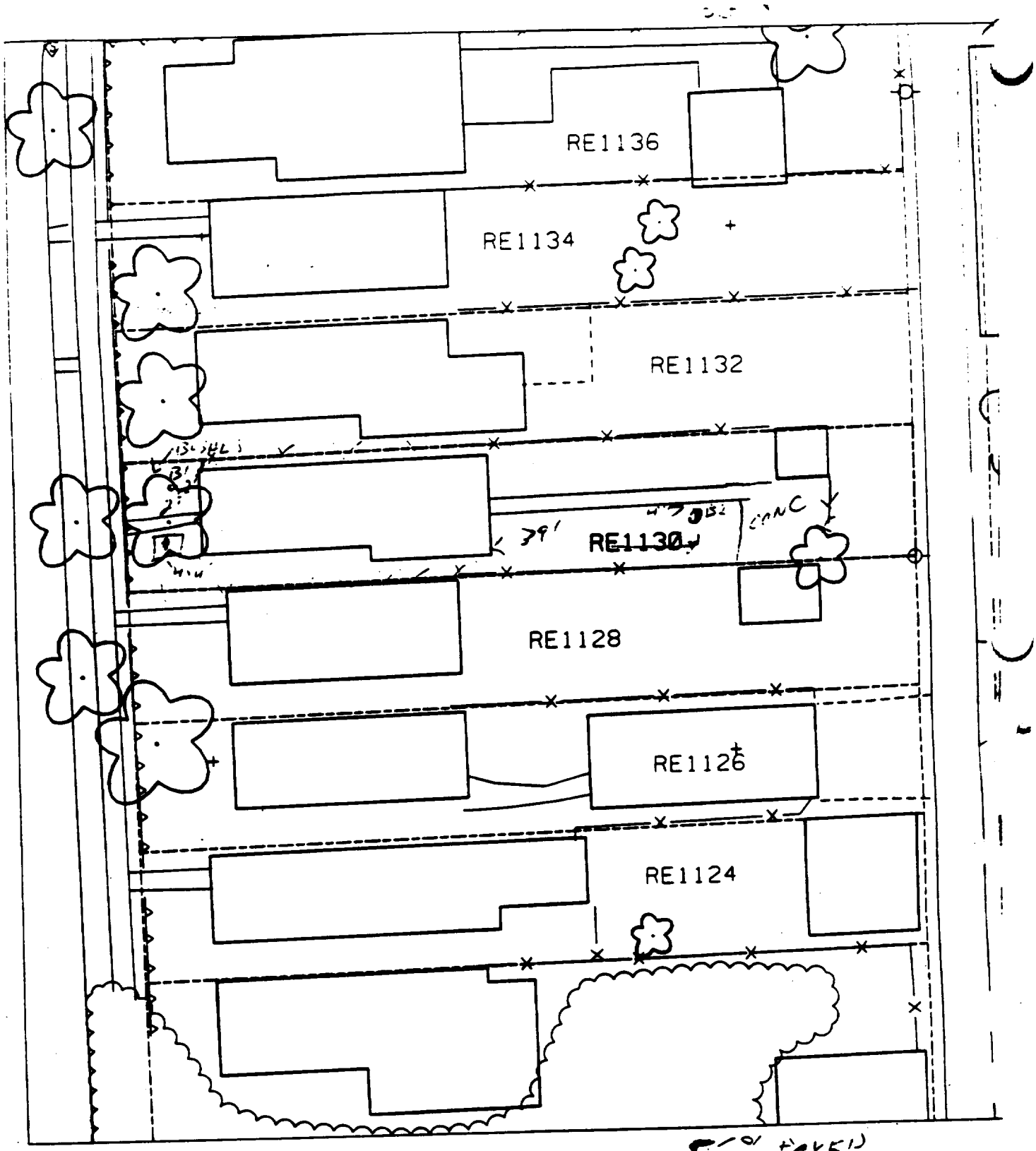

55% PAVED

3. 2' WEST OF HOUSE
2' SOUTH OF SIDEWALK

4. 39 EAST OF HOUSE
[illegible] OF SIDEWALK

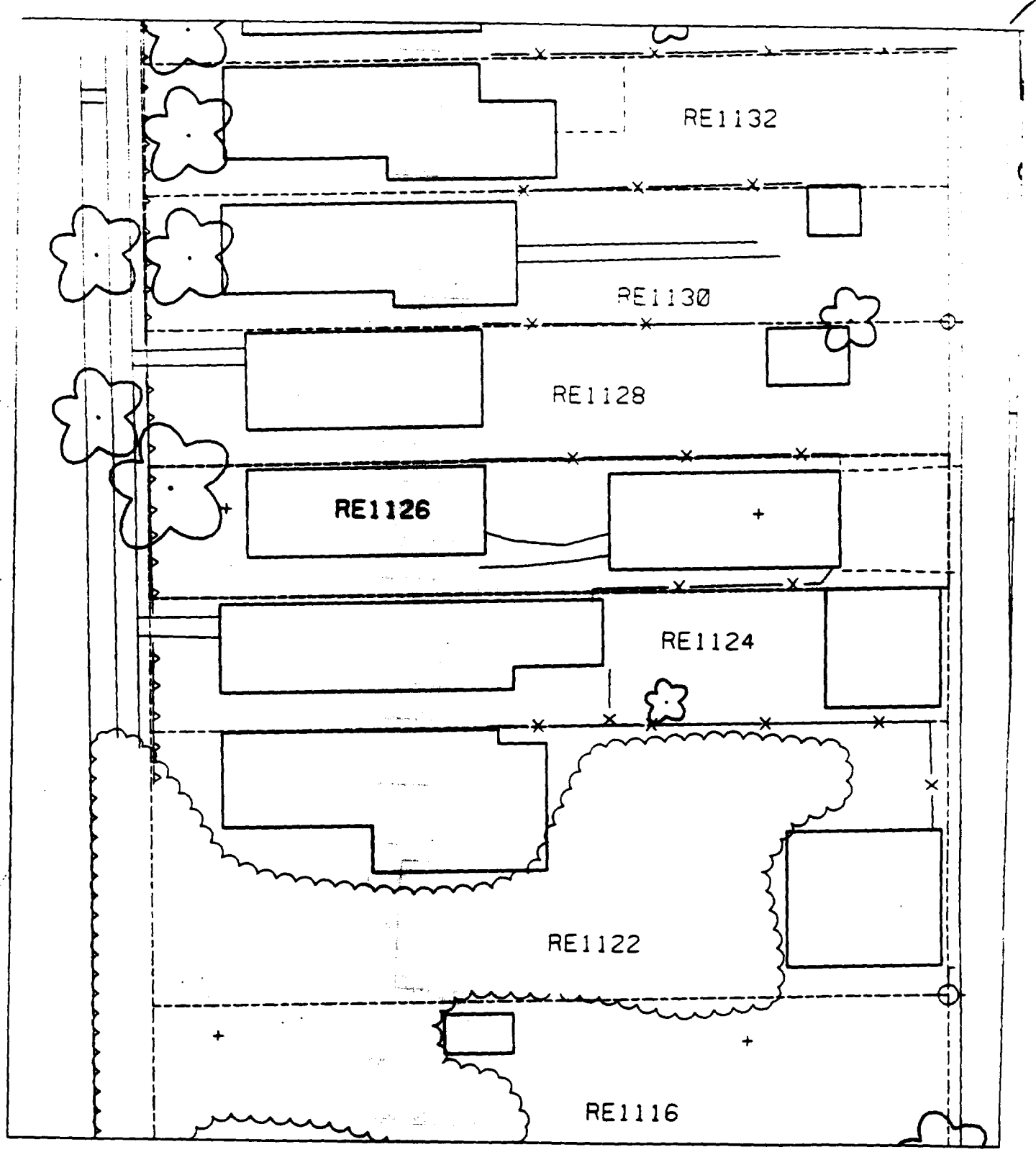
RE1132
RE1130
RE1128
RE1126
RE1124
RE1122
RE1116

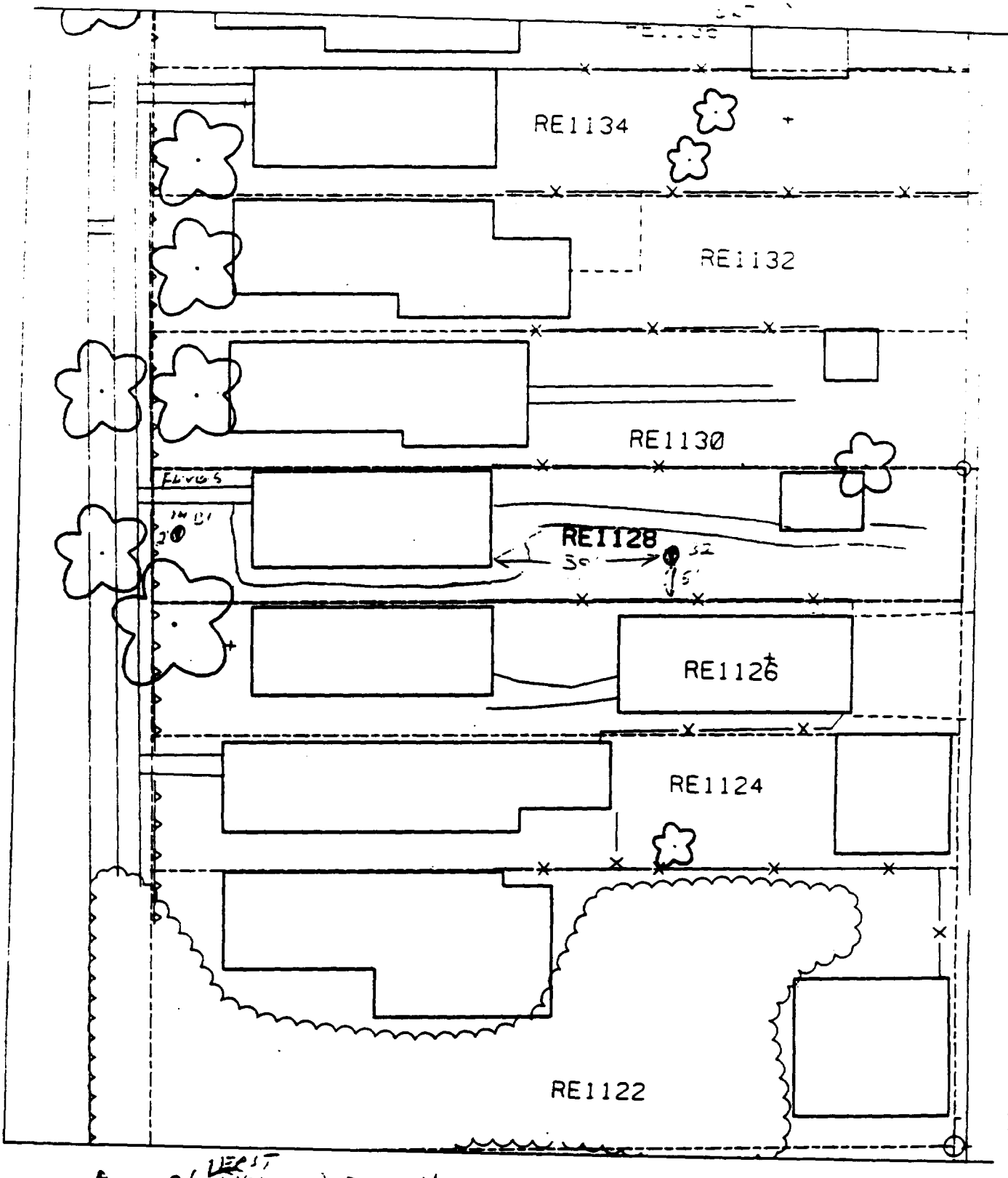

B1 2' VERST TWEEN NET WALL
14' SOUTH OF SIDEWALK

35% PAVED

E2 30' EAST OF HOUSE
5' NORTH OF FENCE

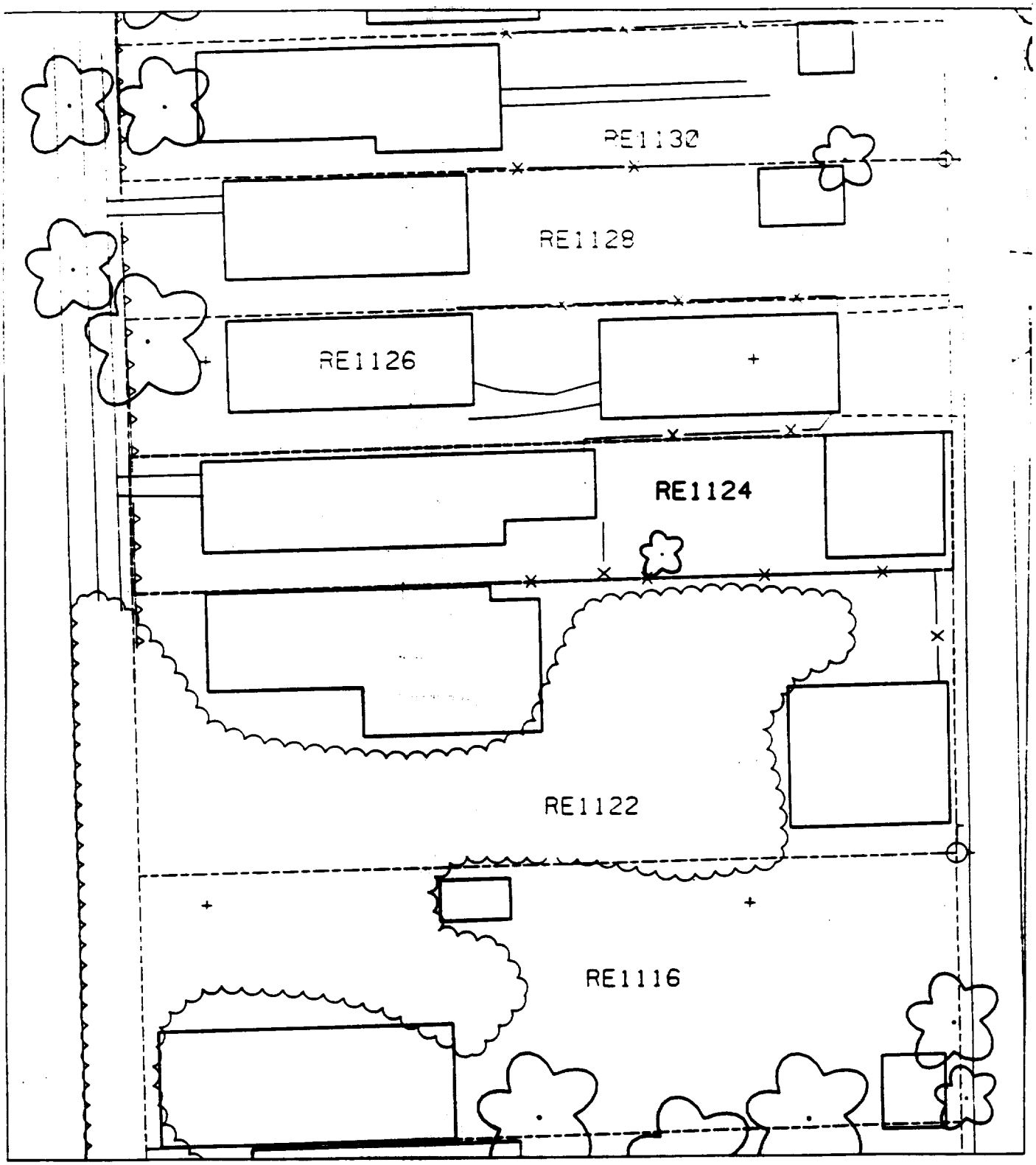
RE1130
RE1128
RE1126
RE1124
RE1122
RE1116

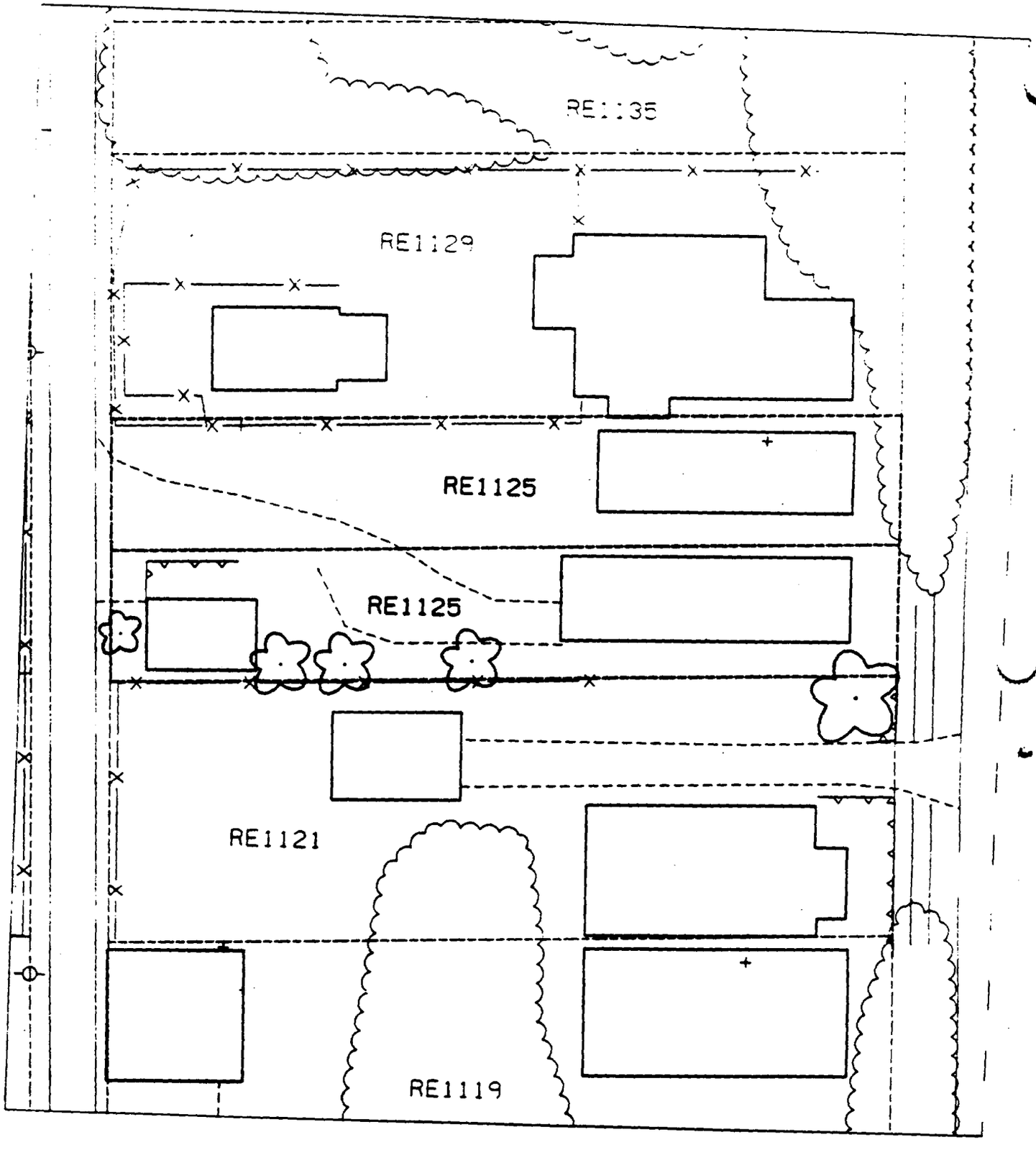
RE1135
RE1129
RE1125
RE1125
RE1121
RE1119

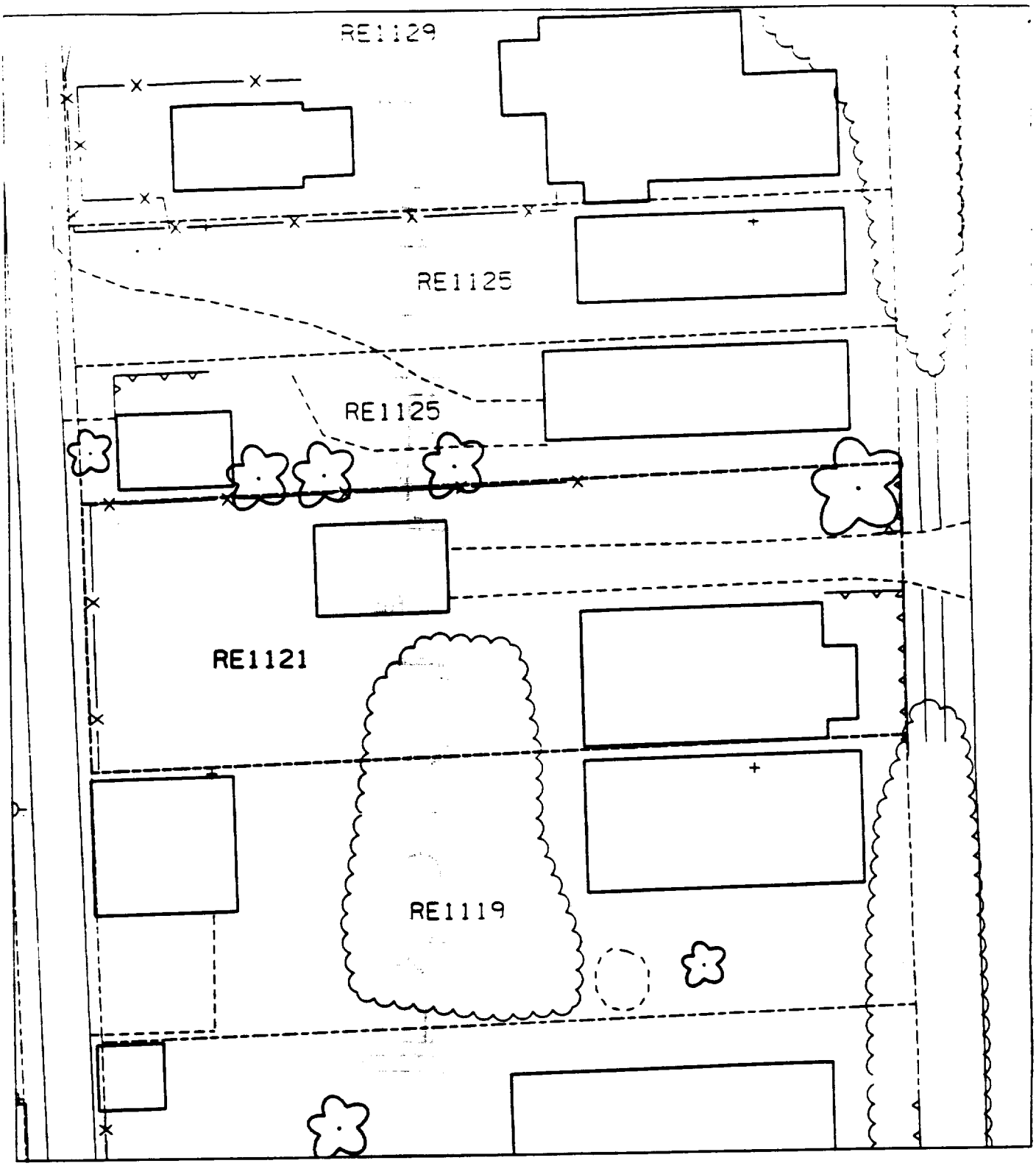
RE1129
RE1125
RE1125
RE1121
RE1119

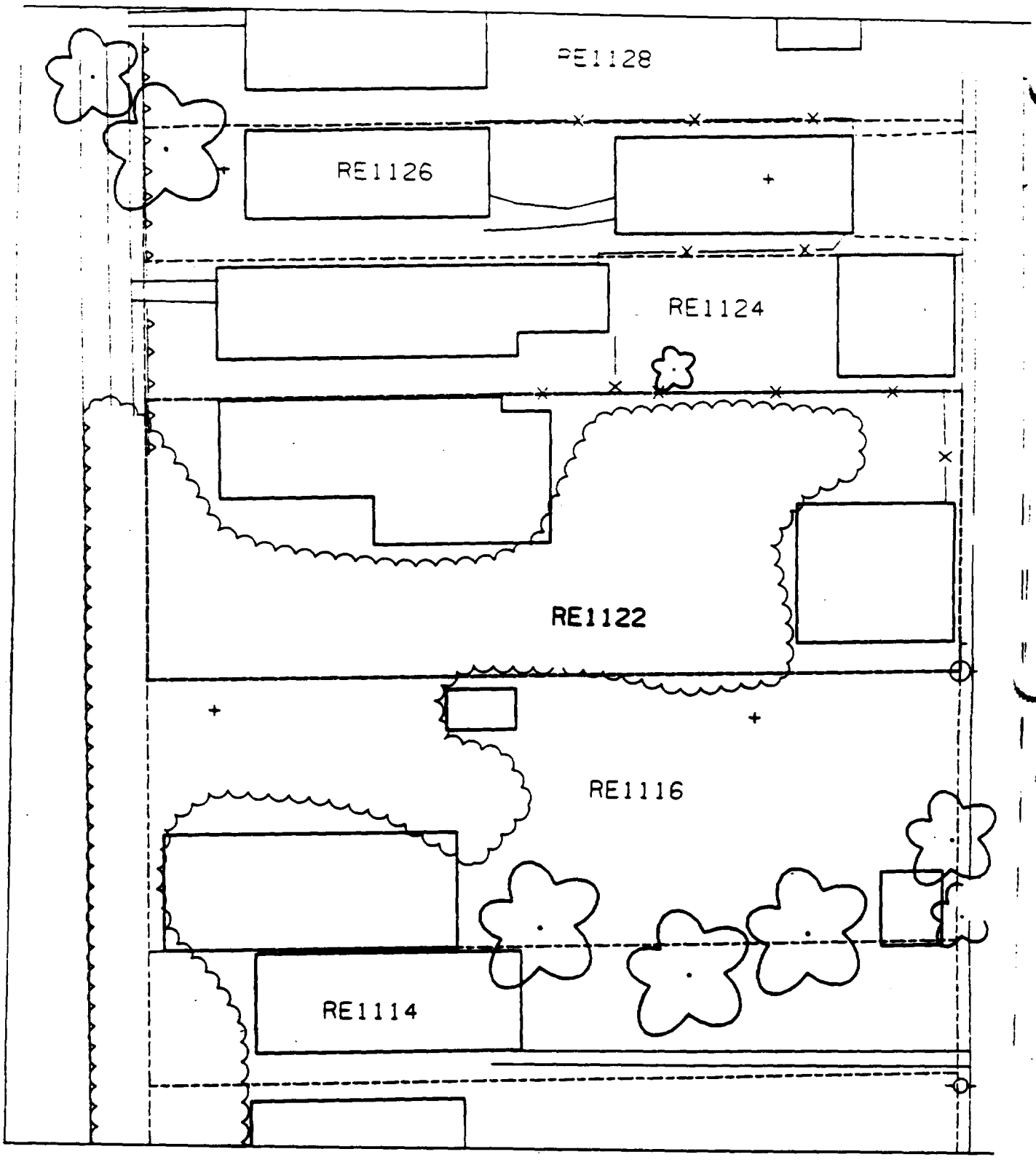

127

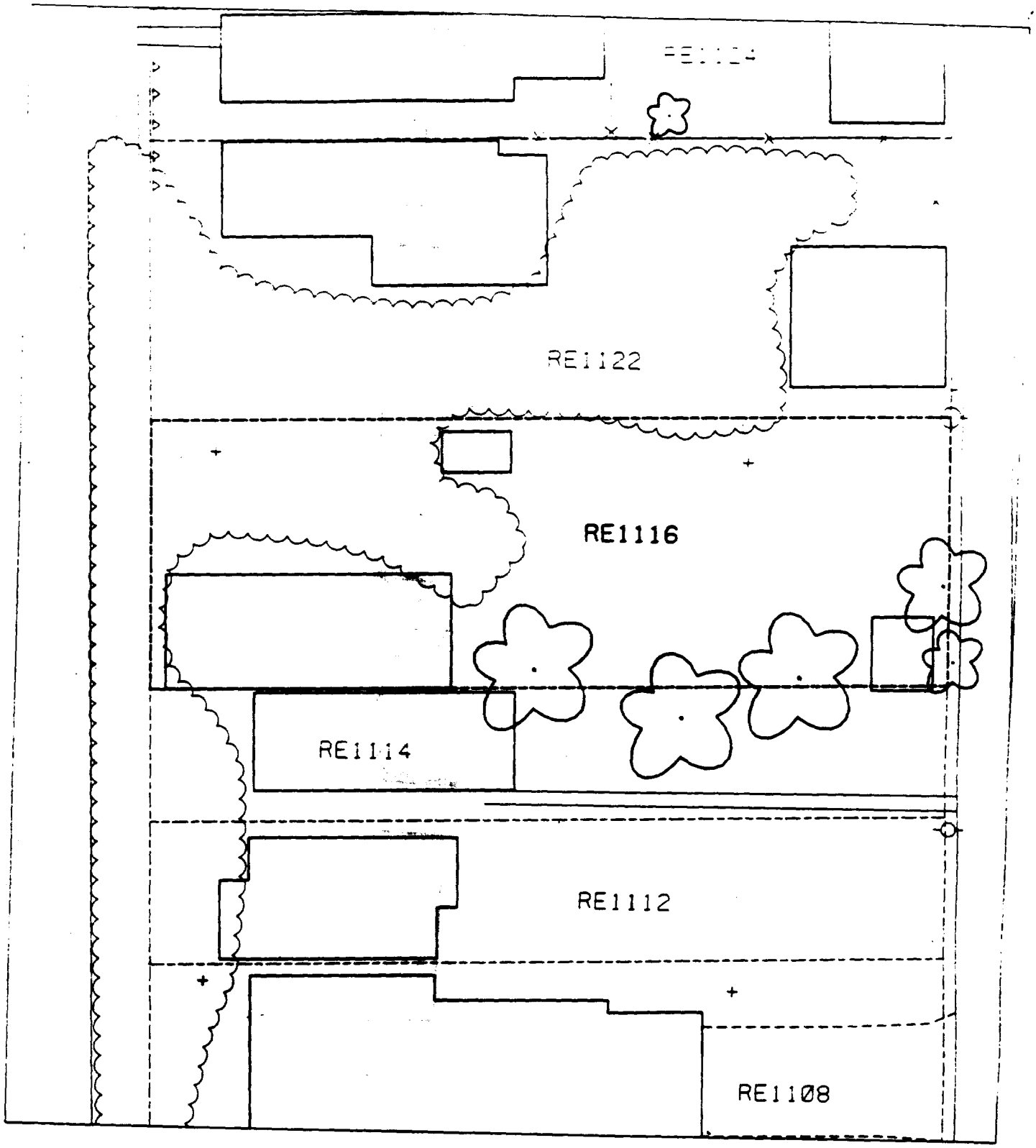
RE1122
RE1116
RE1114
RE1112
RE1108

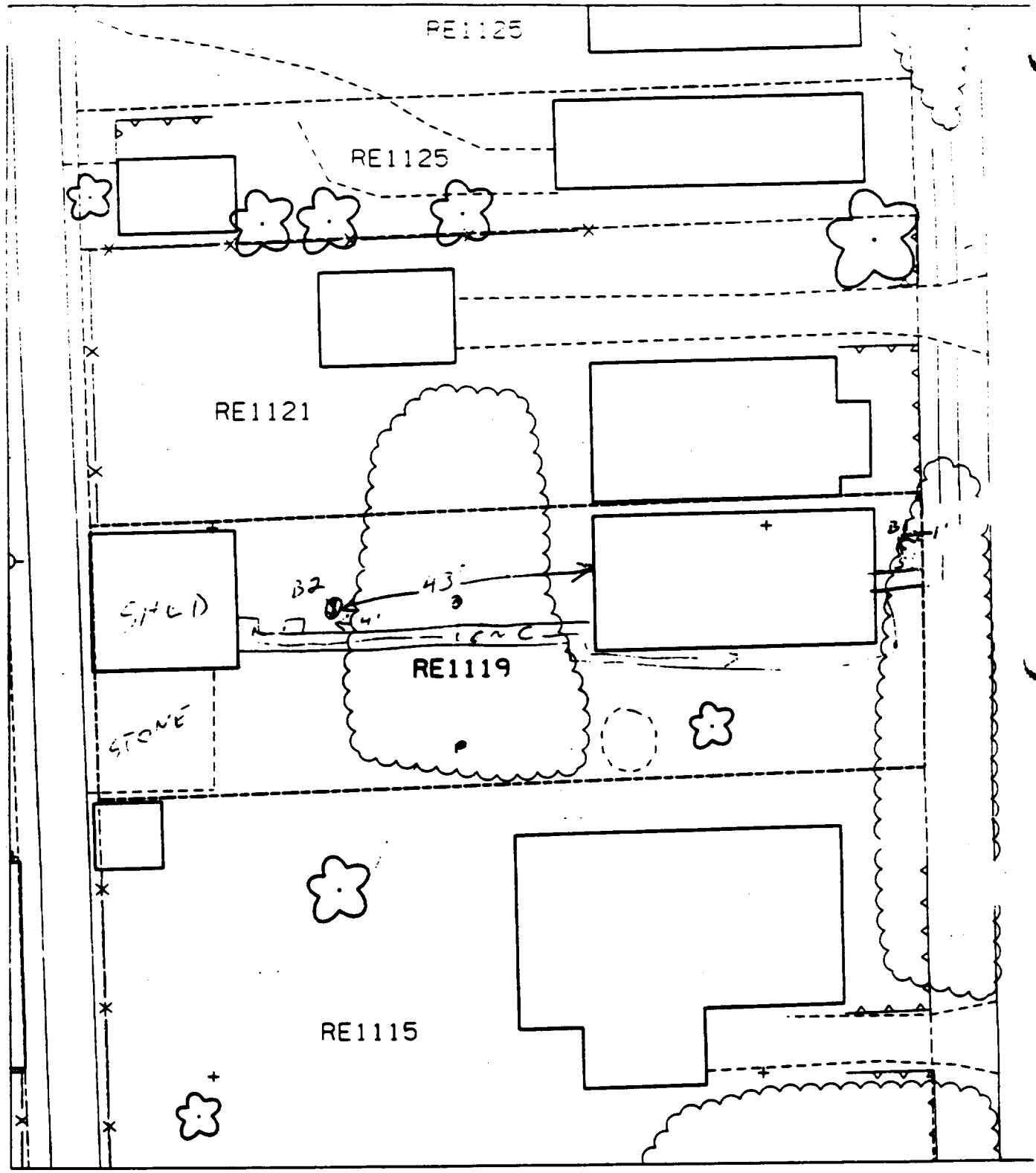

B1 - 5' NORTHEAST STEPS TO SIDEWALK
1' WEST OF SIDEWALK

30% PAVED

B2 - 43' WEST OF HOUSE
4' NORTH OF SIDEWALK

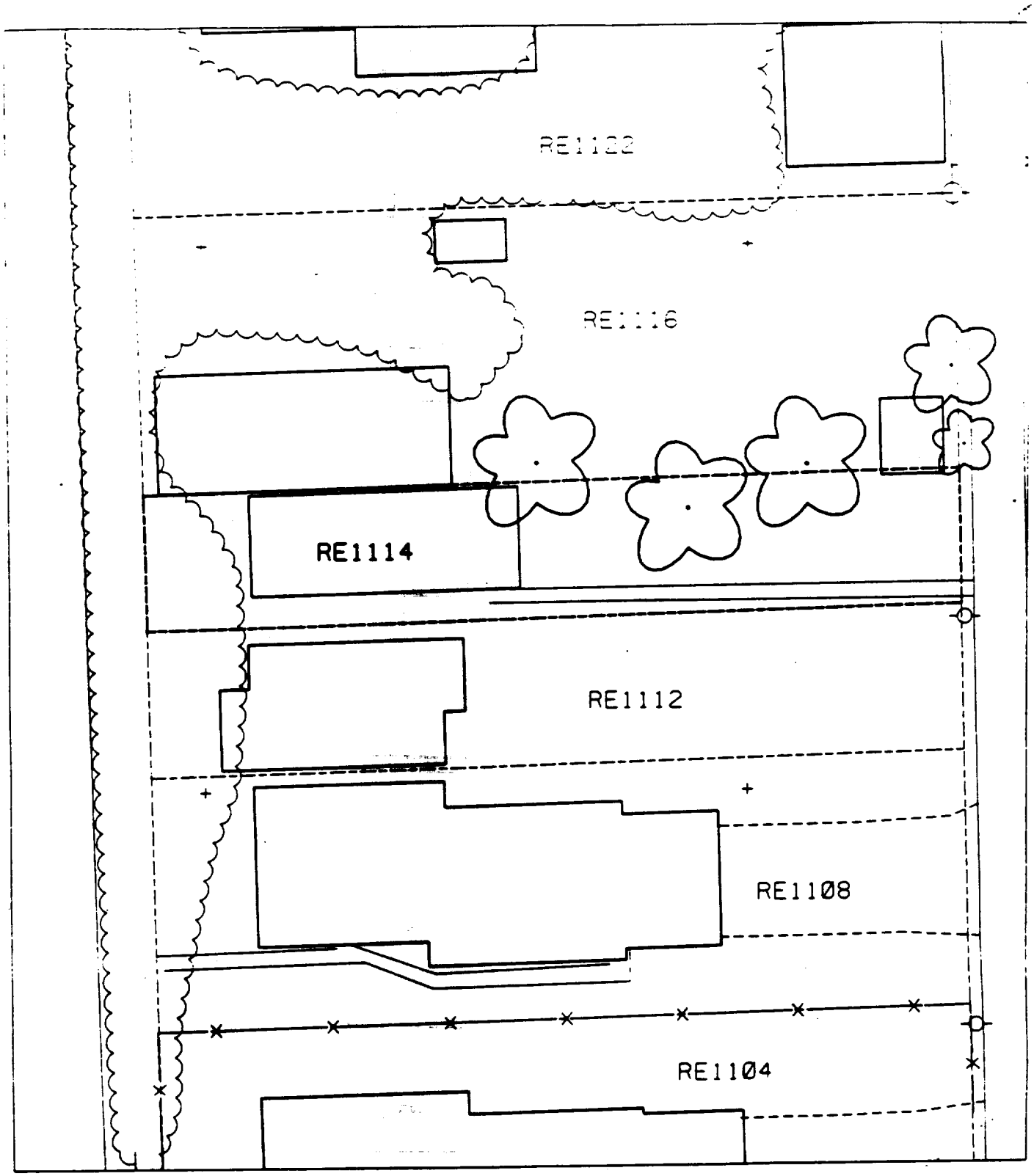
RE1122
RE1116
RE1114
RE1112
RE1108
RE1104

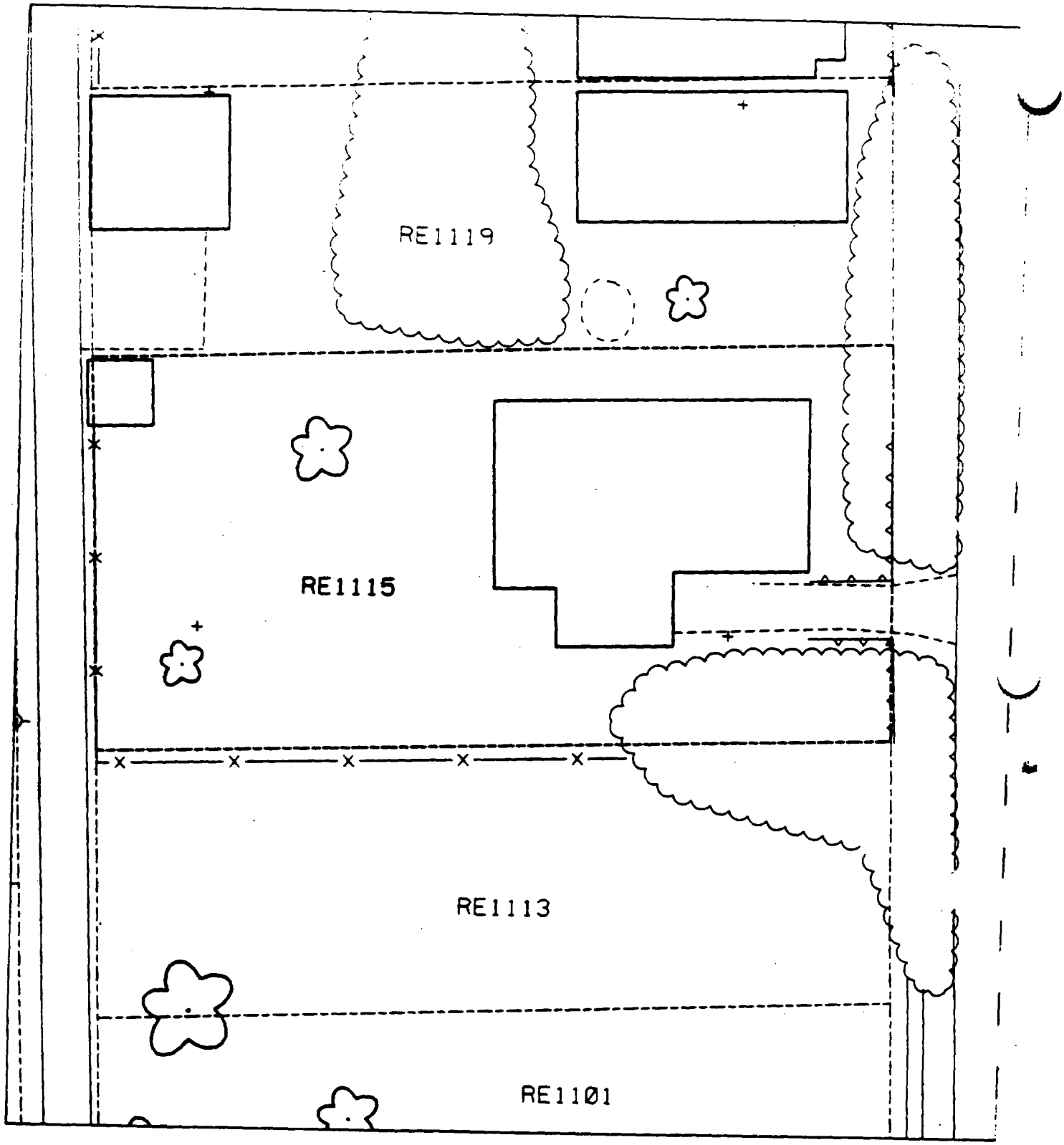
RE1119
RE1115
RE1113
RE1101

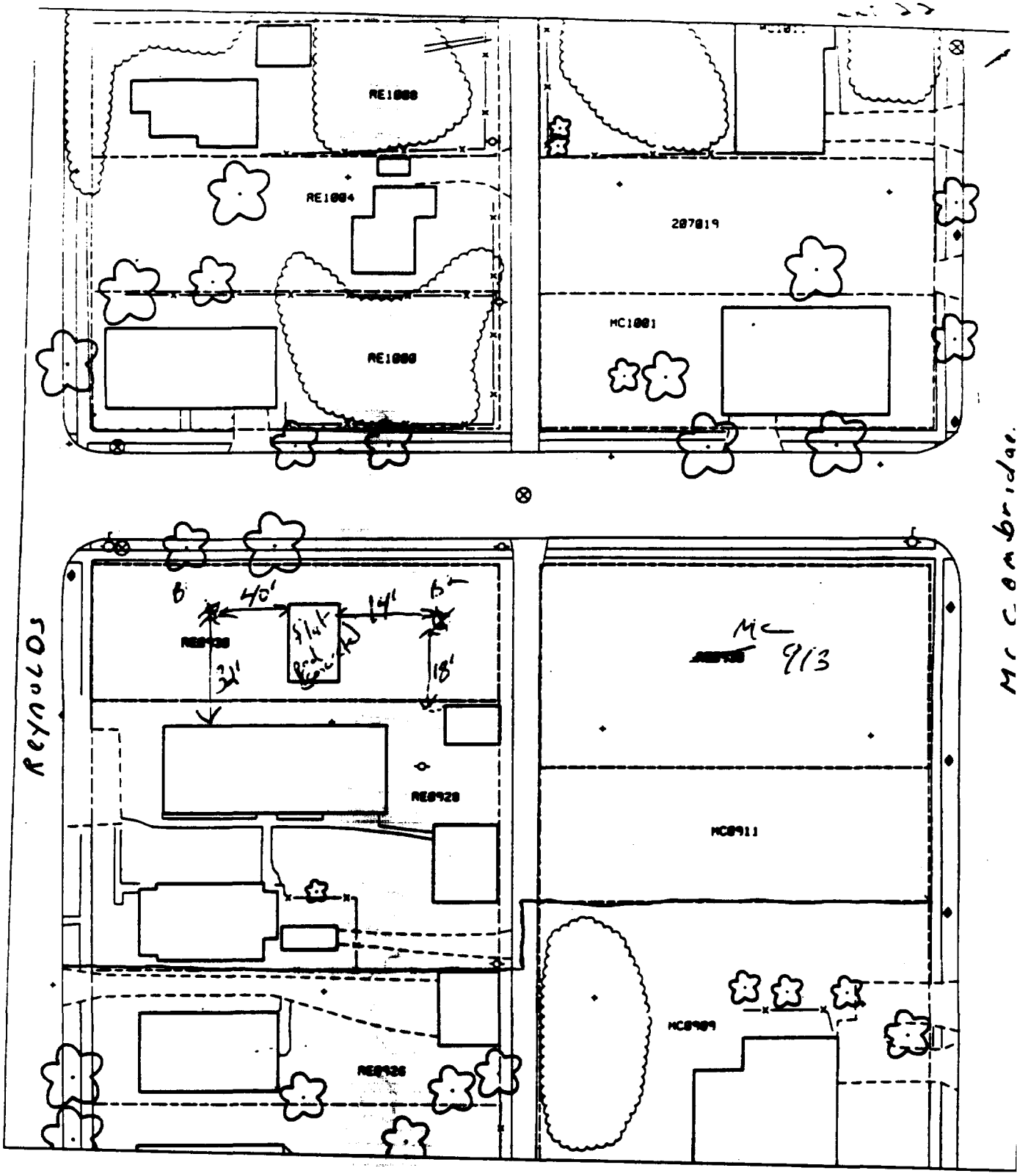

B' - 40' west of cement platform &
32' ~~so~~ north of church.

% parcel house
10'

B' - 14' east of platform & 8' north of shed.

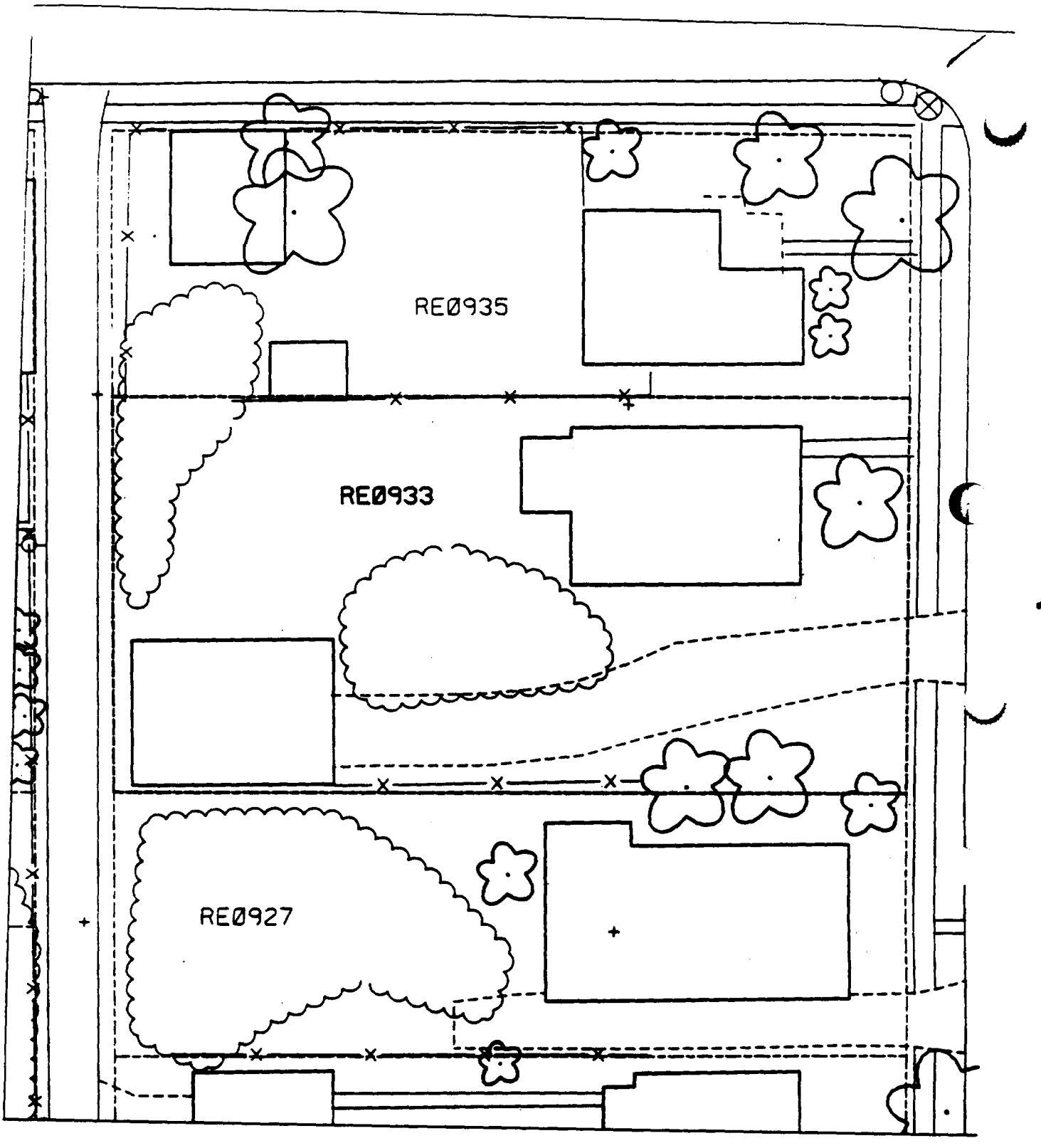
RE0935
RE0933
RE0927

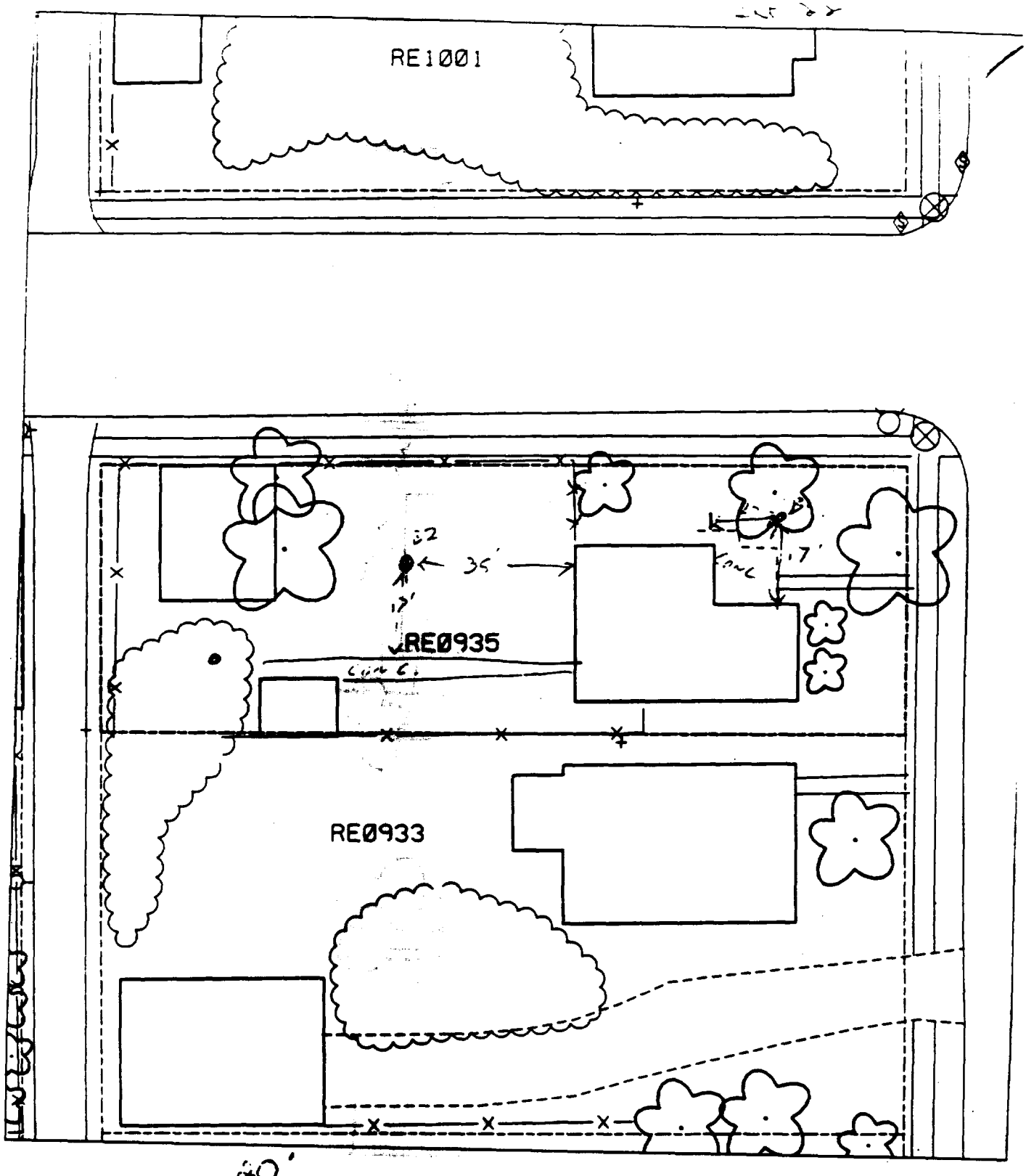

B 1 — 20' EAST OF HOUSE
17' NORTH OF HOUSE

35' WEST OF HOUSE
B2 — 17' NORTH OF SIDEWALK

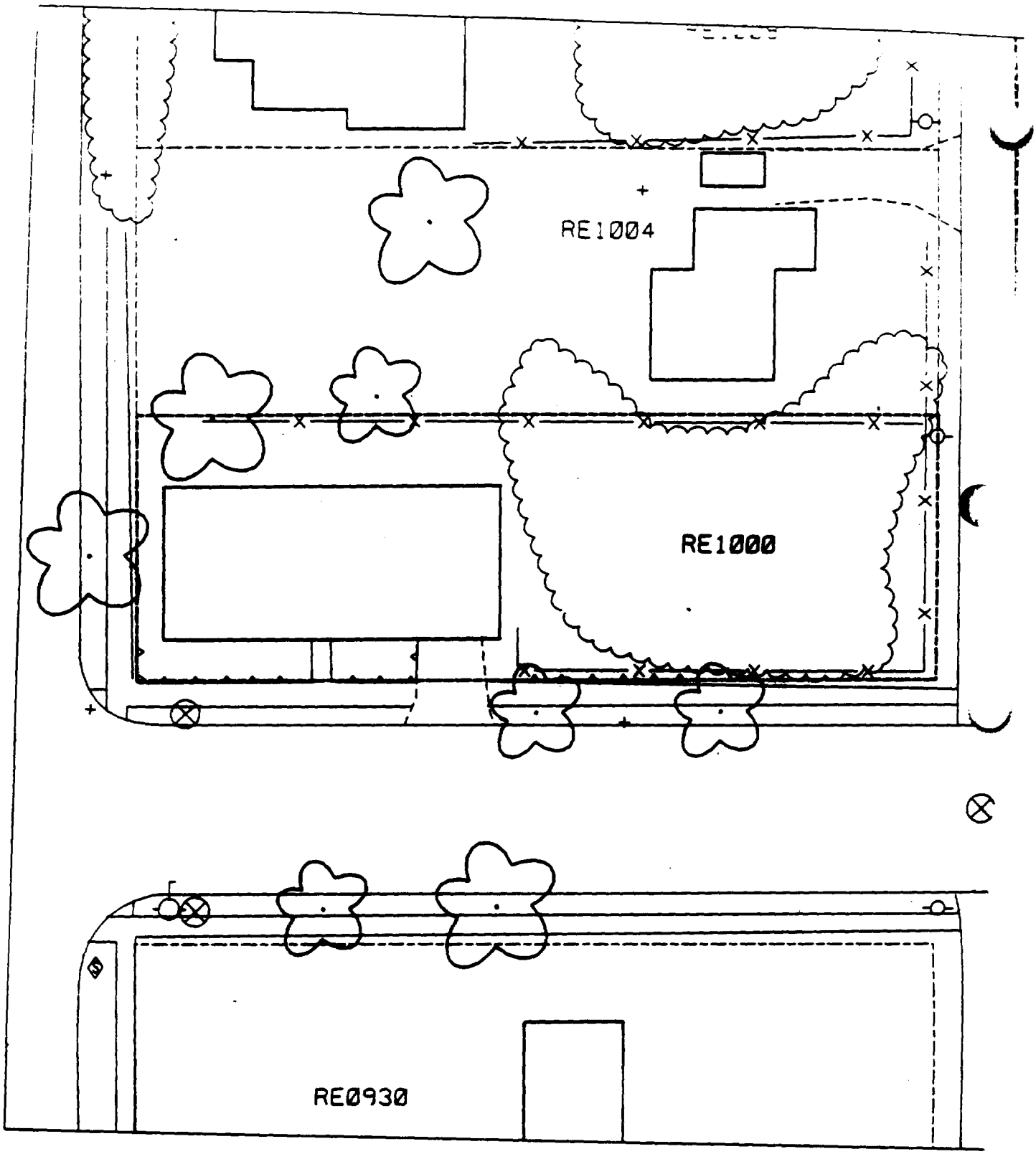
RE1004
RE1000
RE0930

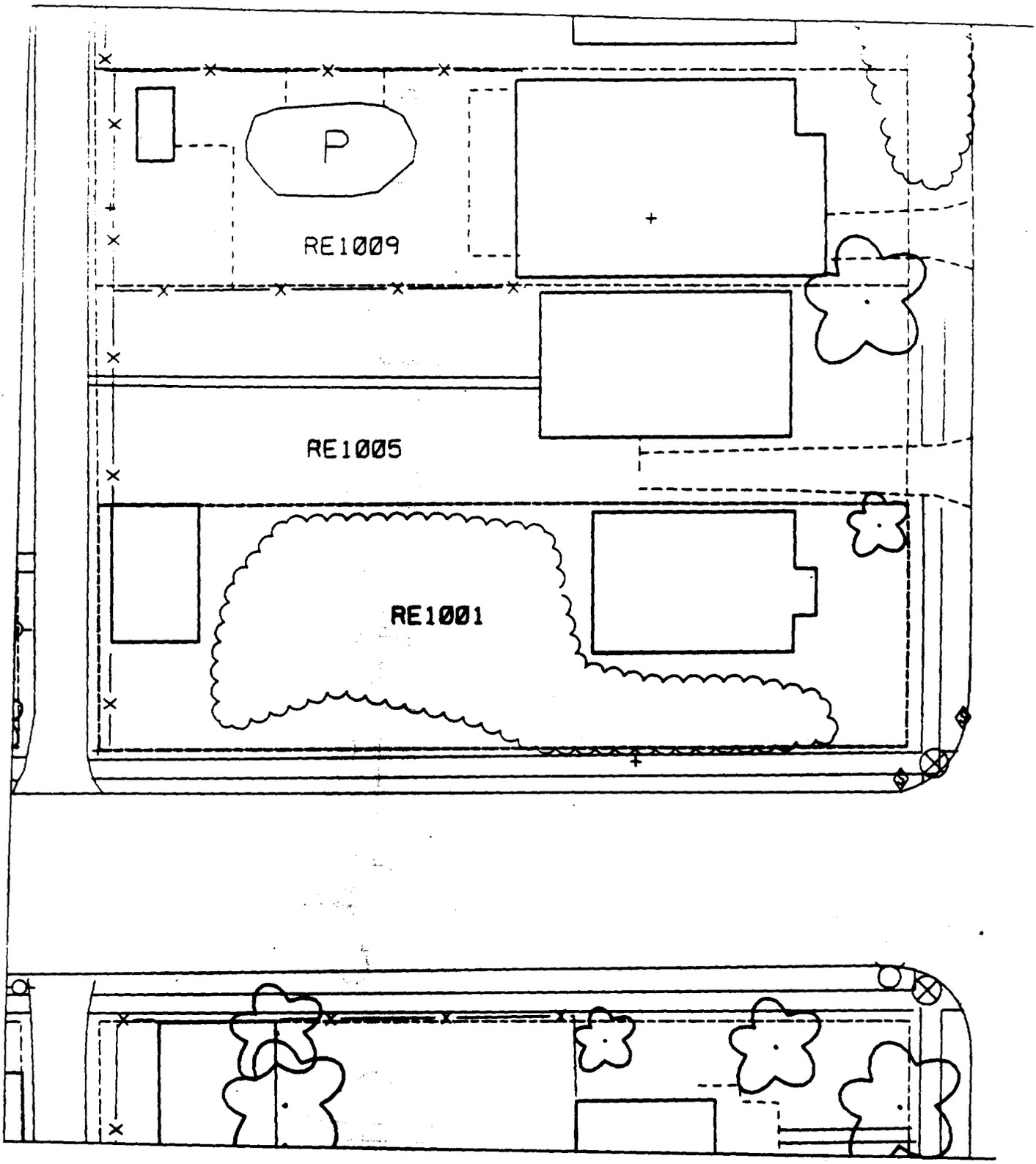
P
RE1009
RE1005
RE1001

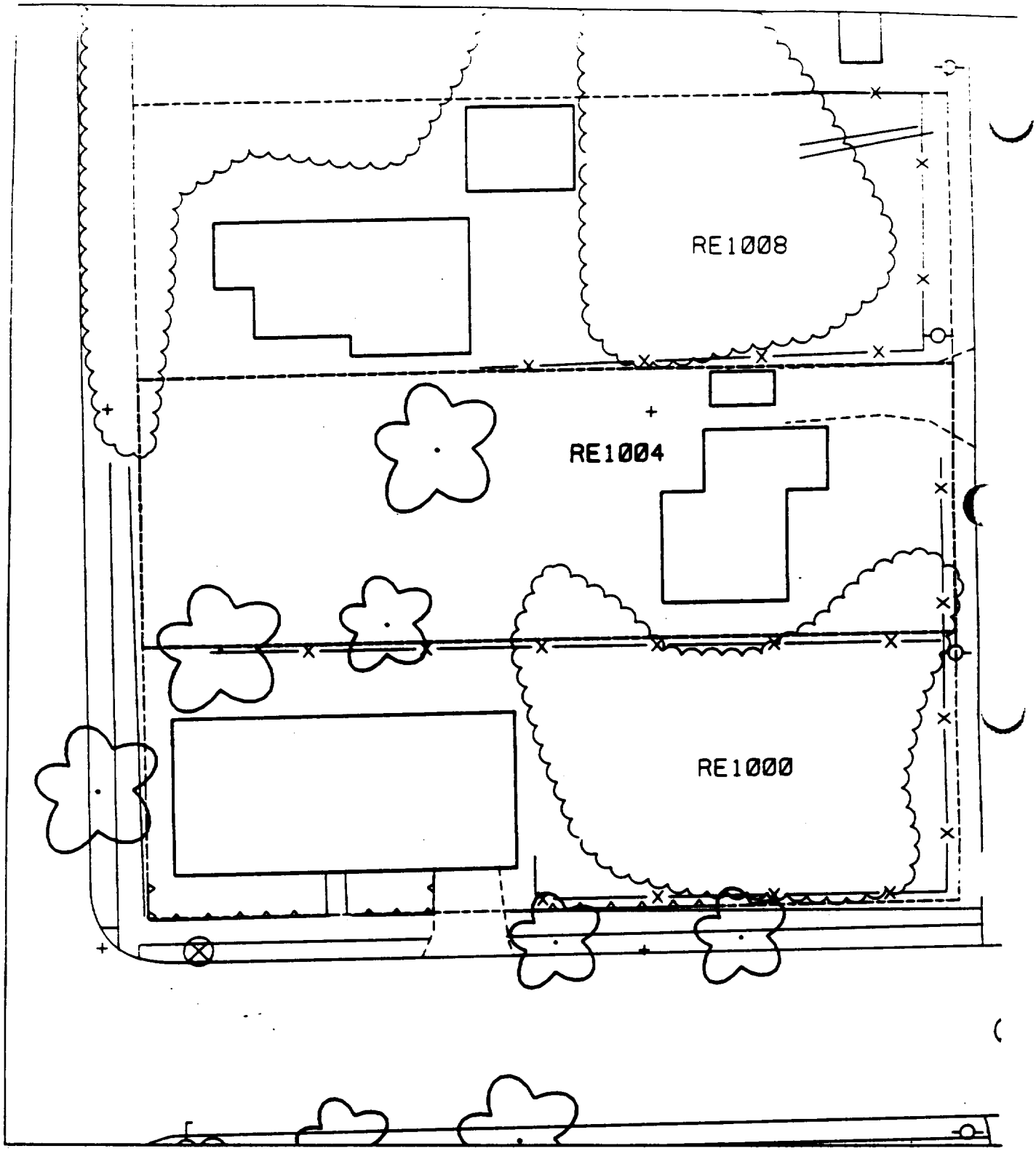
RE1008
RE1004
RE1000

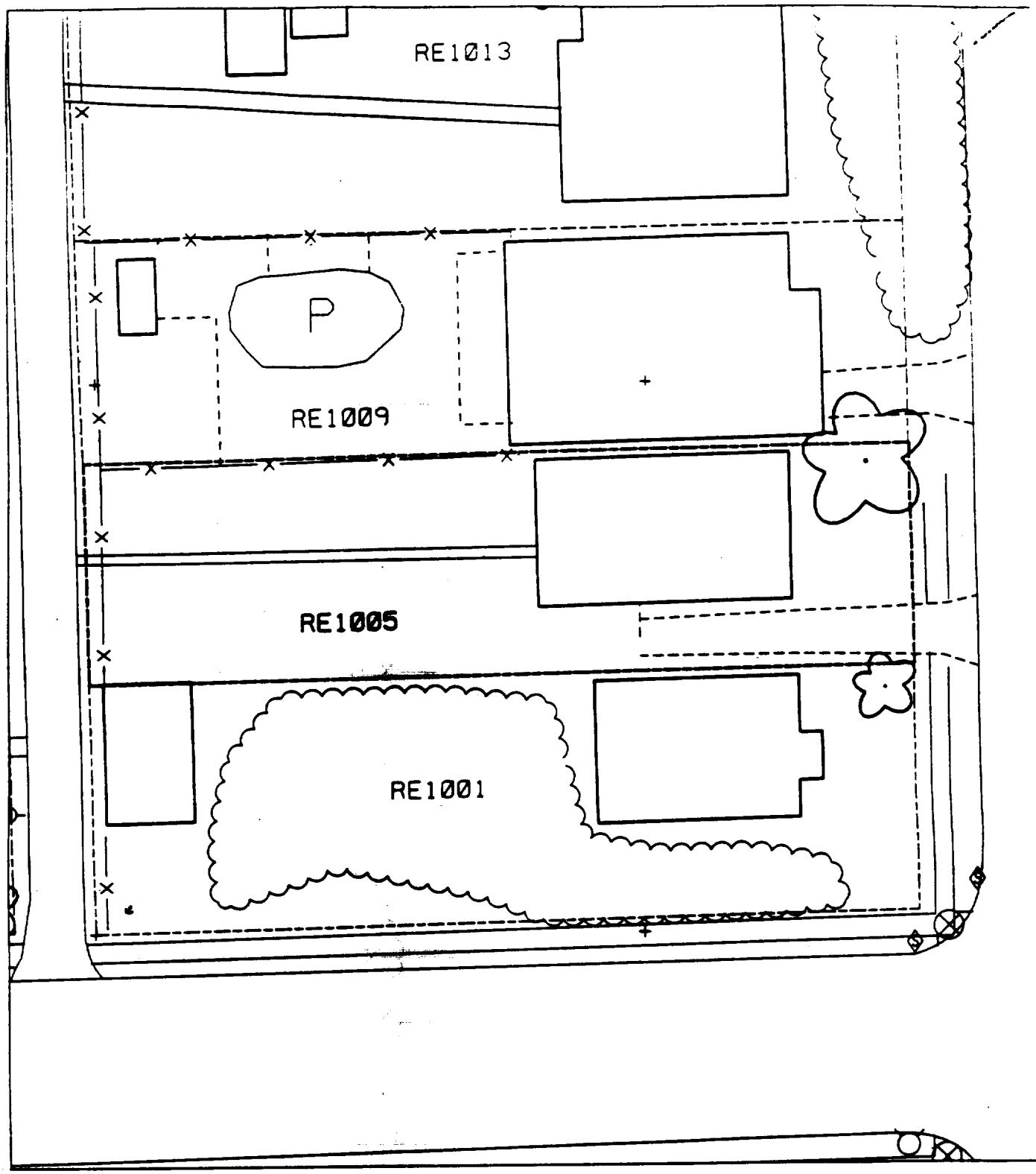
RE1013
P
RE1009
RE1005
RE1001

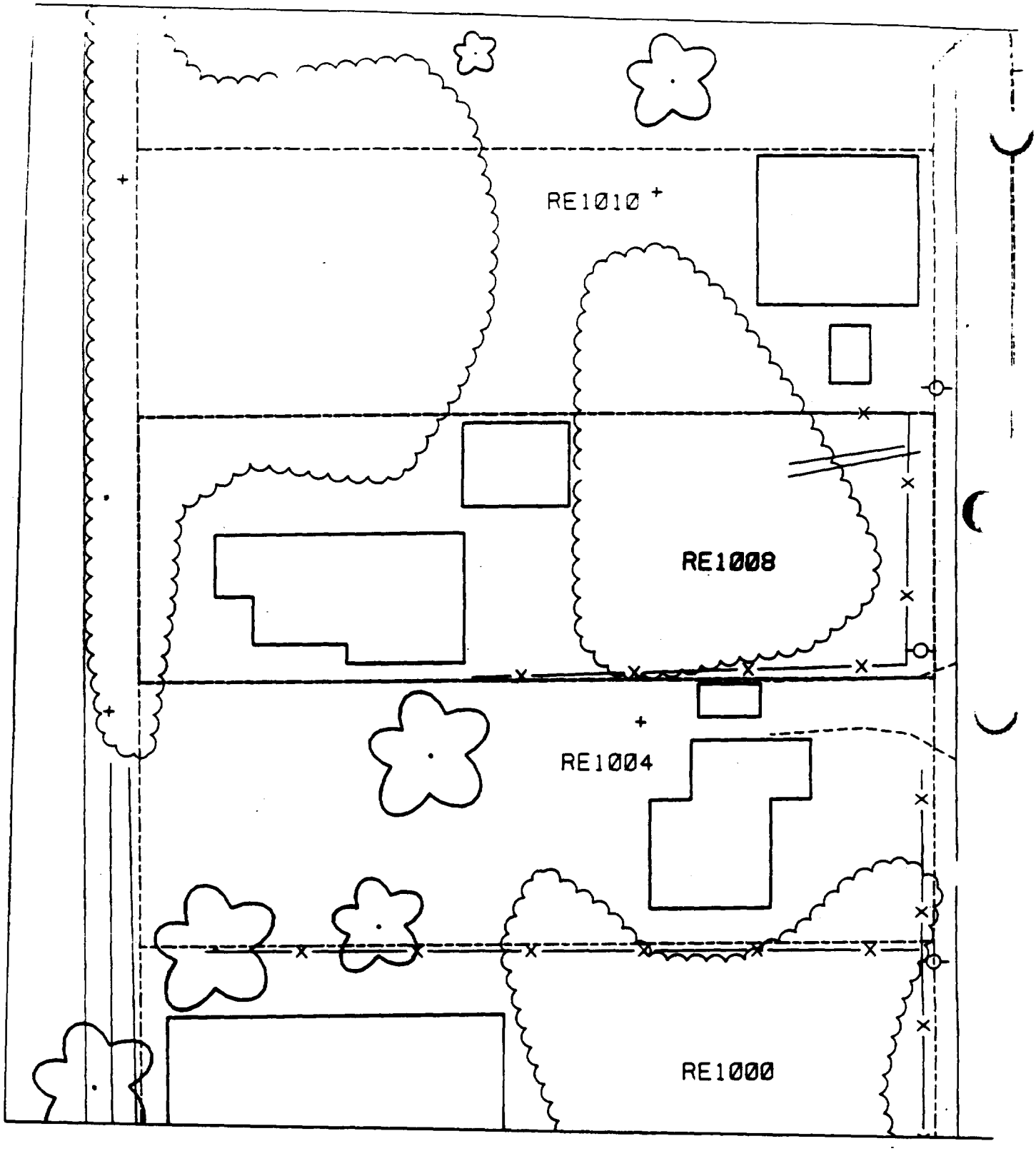
RE1010
RE1008
RE1004
RE1000

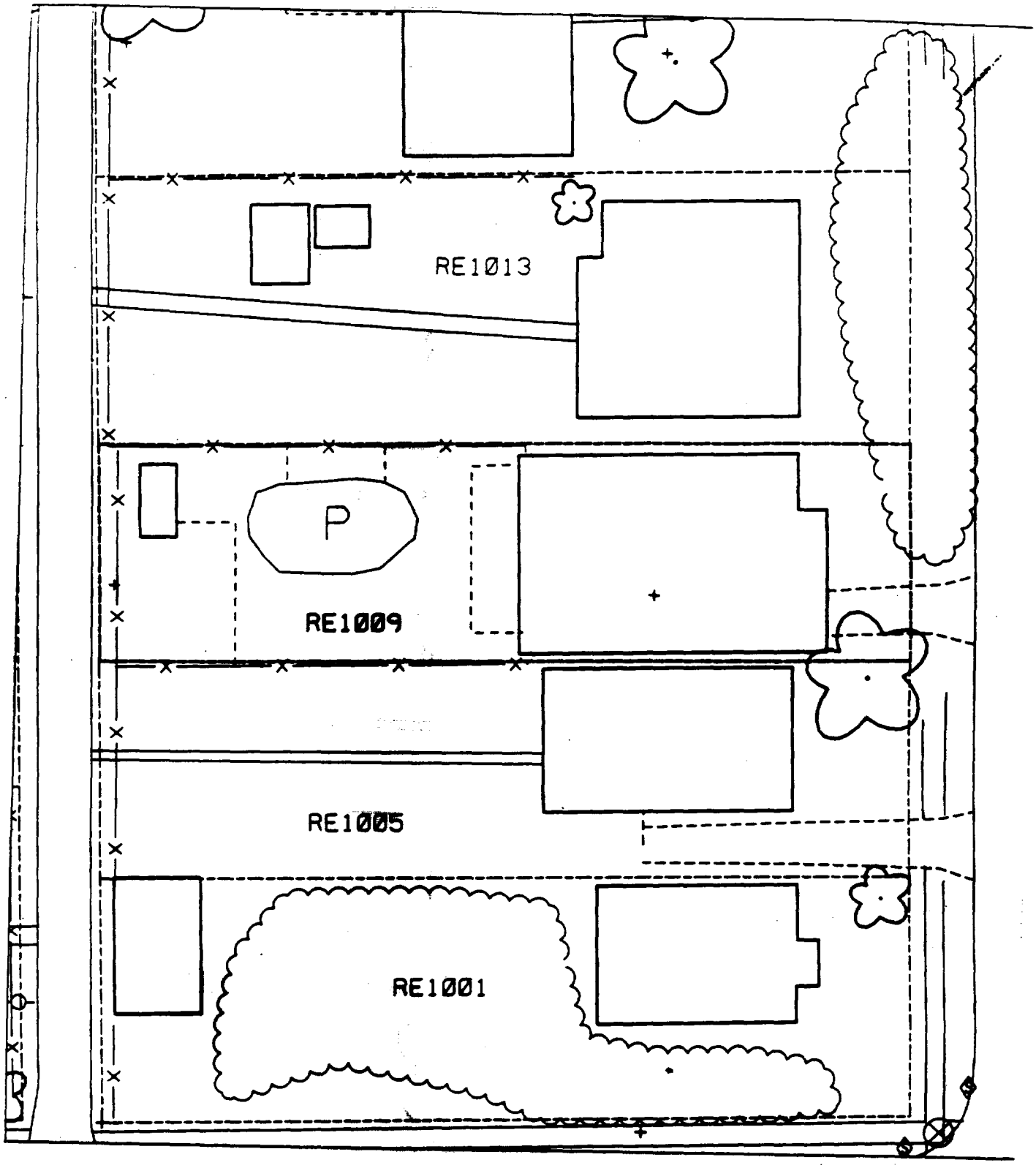
RE1013
P
RE1009
RE1005
RE1001

RE1004
RE1008
RE1010
RE1016

RE1005
RE1009
P
RE1013
RE1017
RE1017

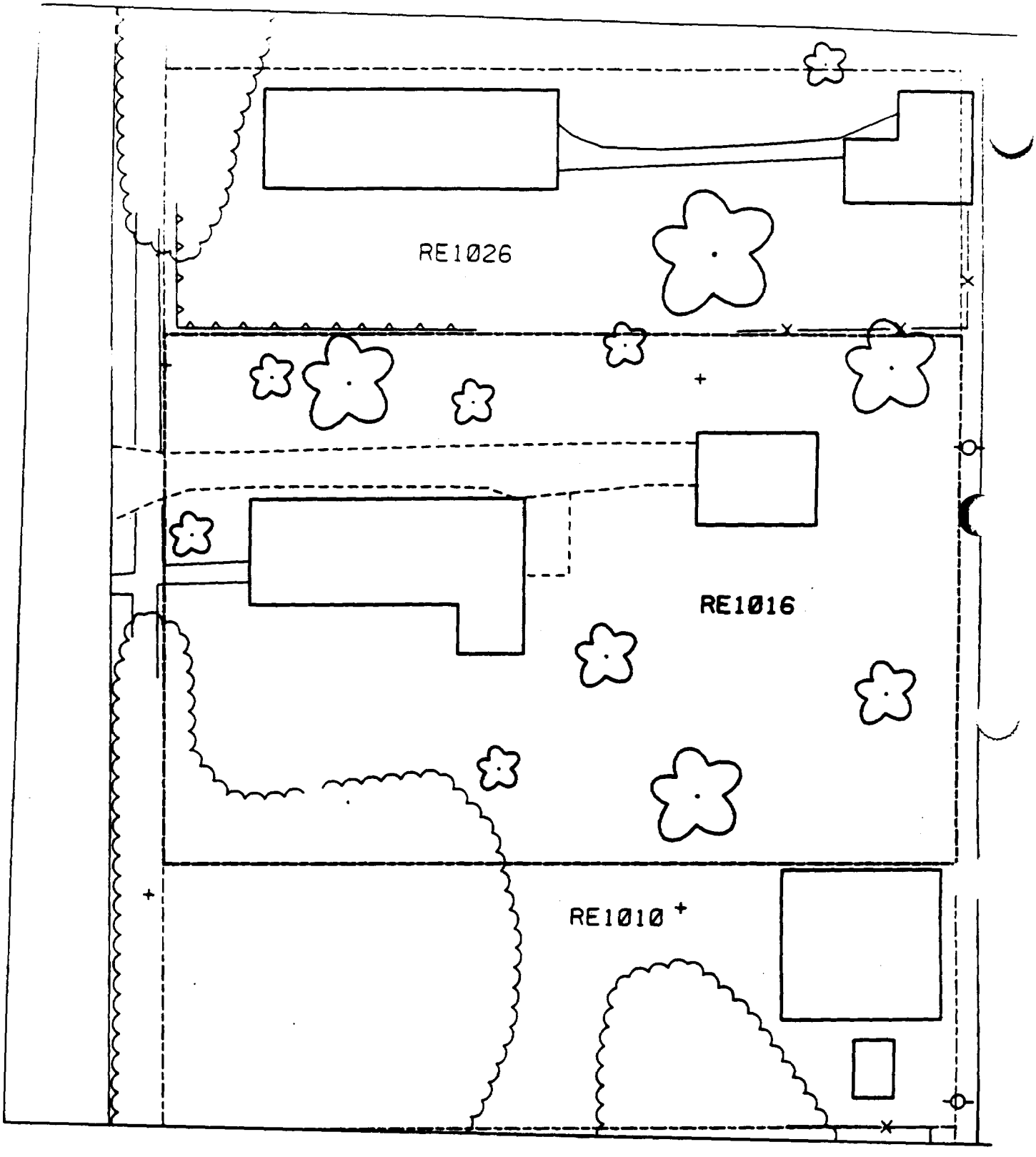
RE1026
RE1016
RE1010

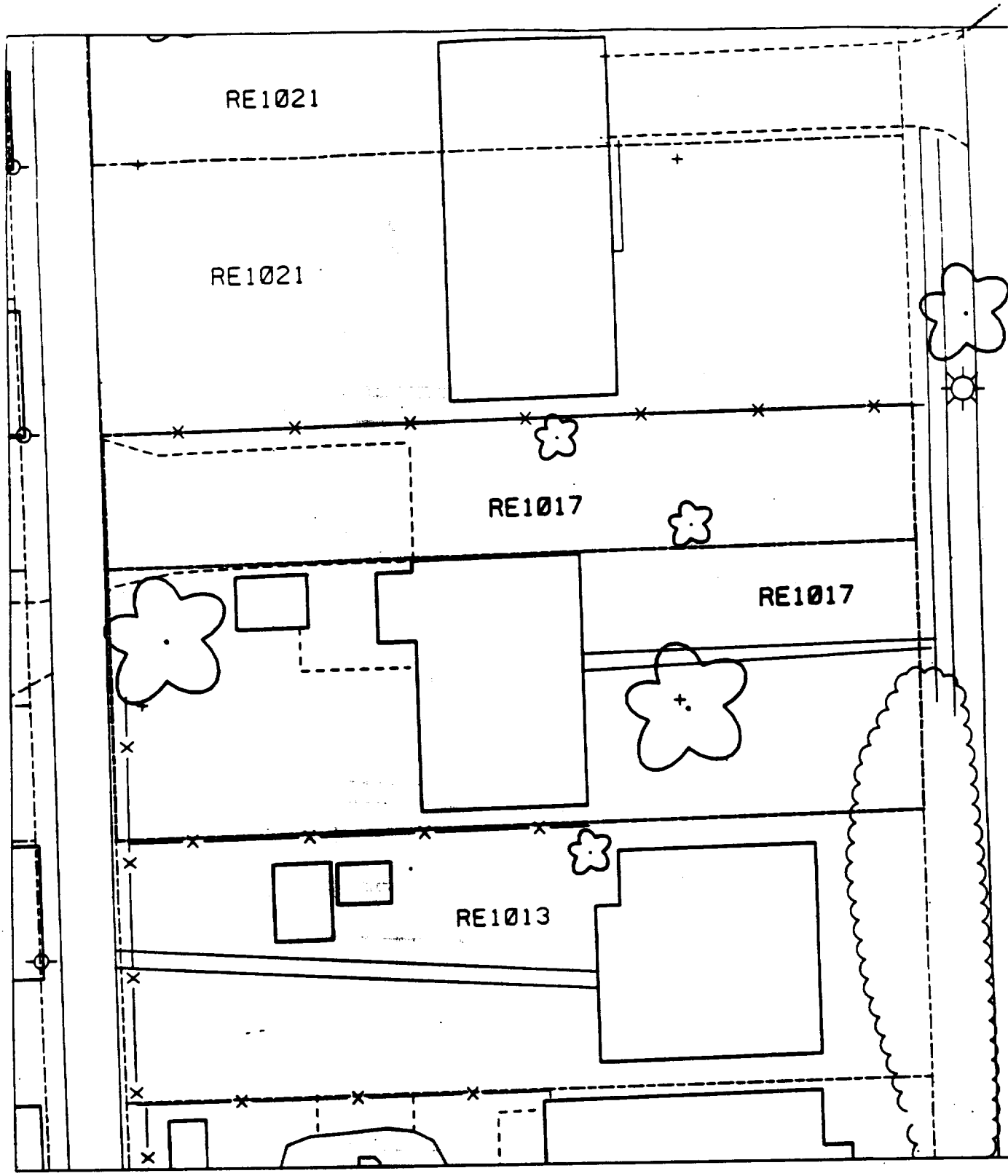
RE1021
RE1021
RE1017
RE1017
RE1013

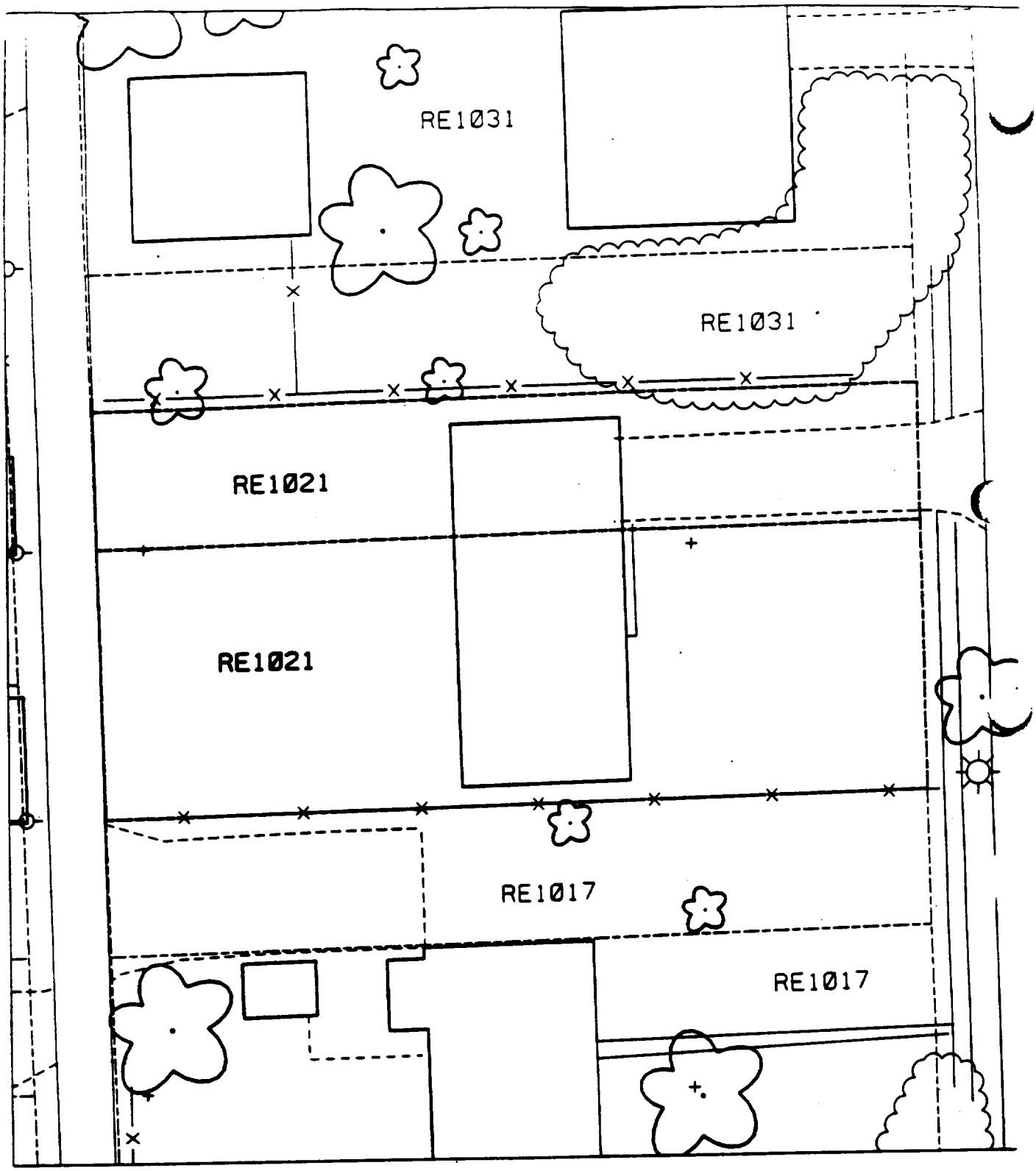
RE1031
RE1031
RE1021
RE1021
RE1017
RE1017

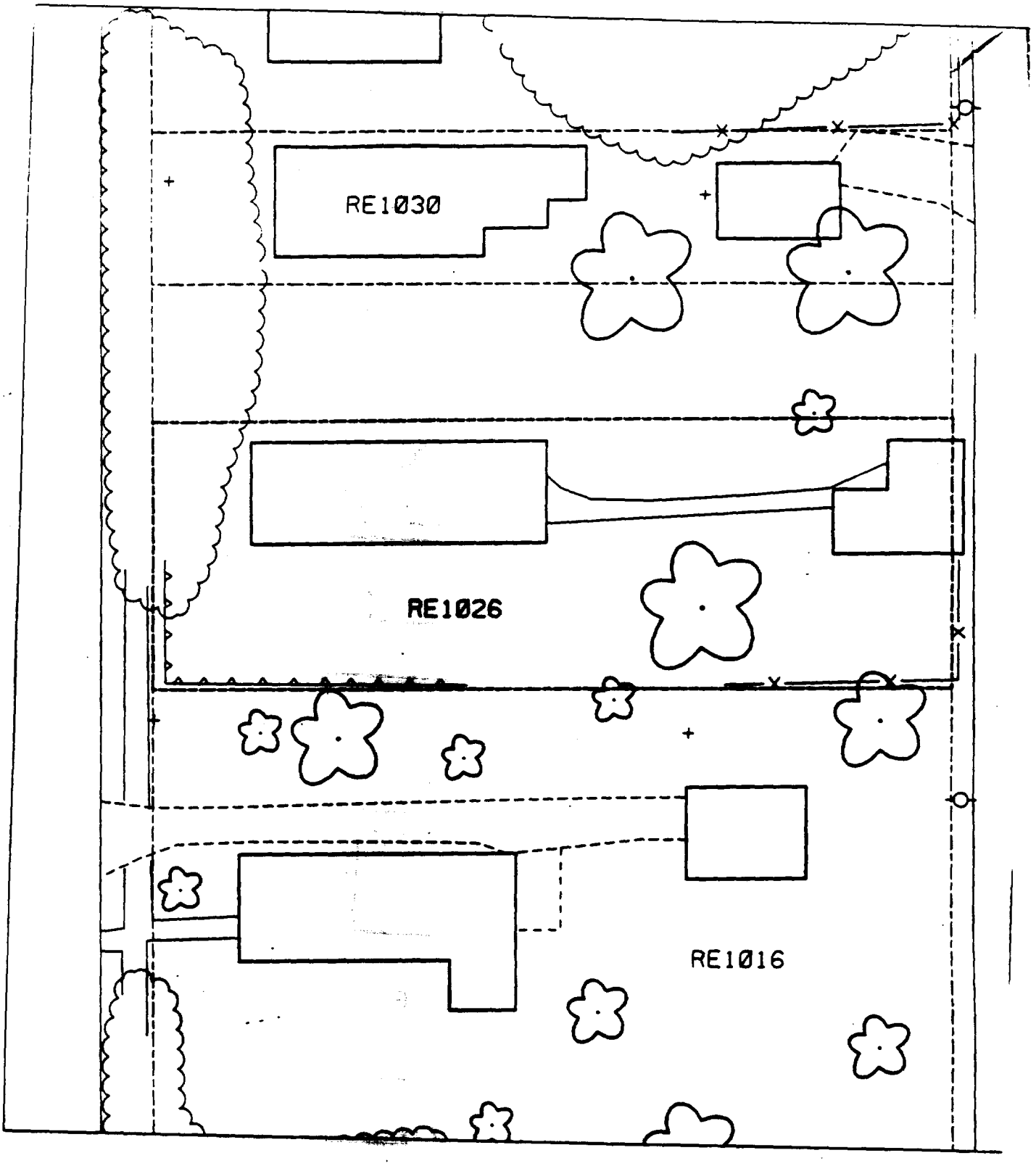
RE1030
RE1026
RE1016

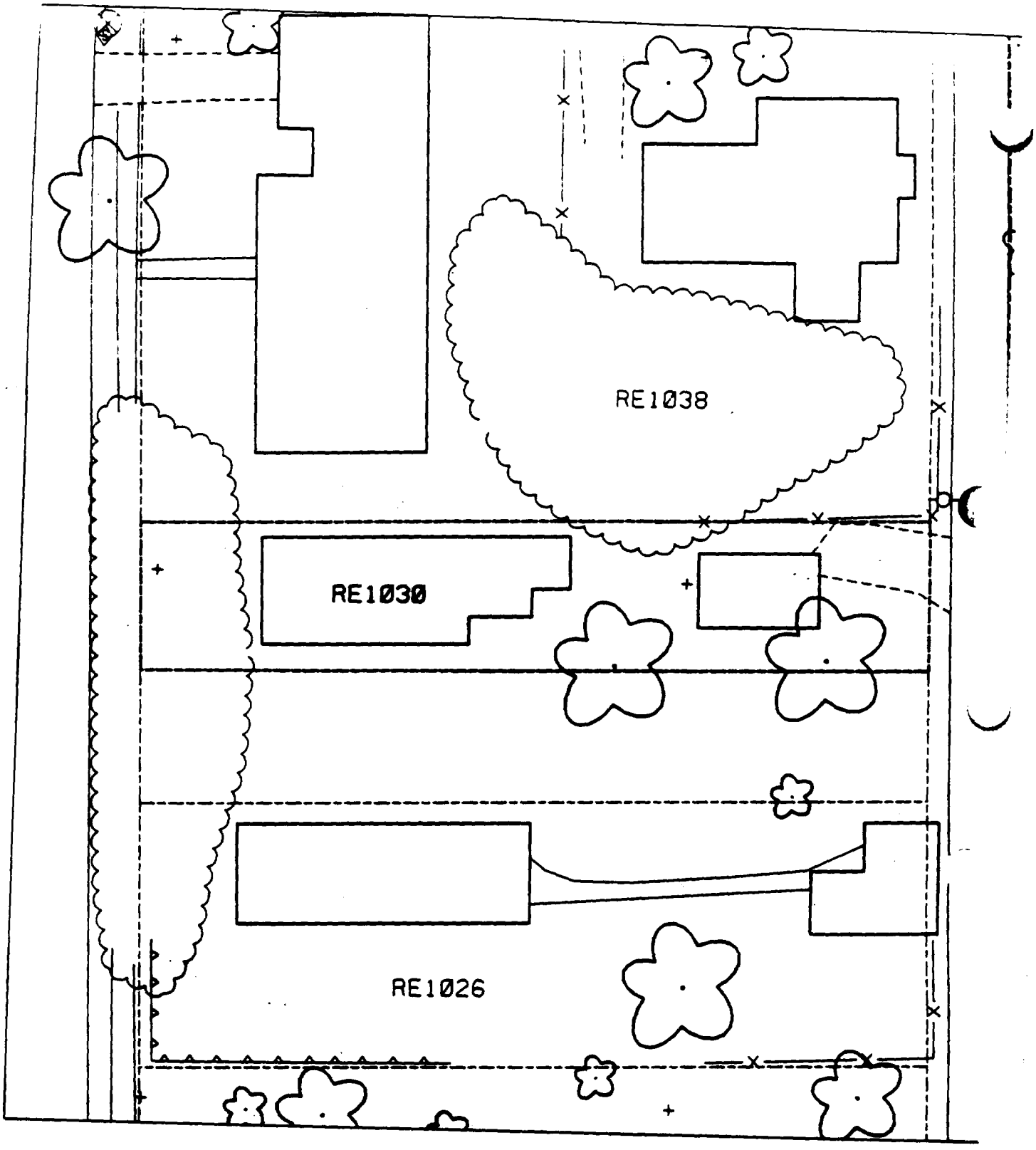
RE1038
RE1030
RE1026

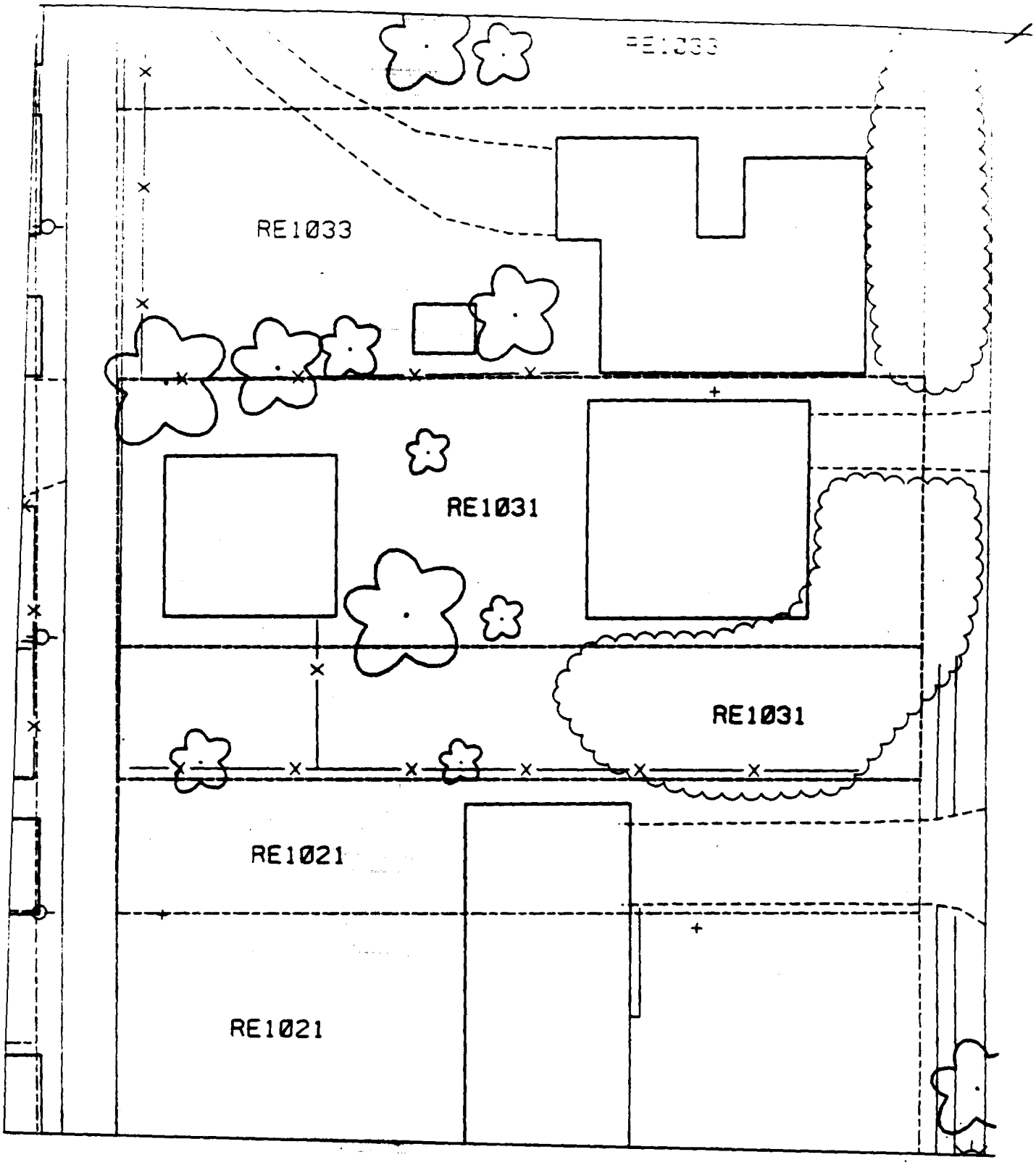
RE1033
RE1033
RE1031
RE1031
RE1021
RE1021

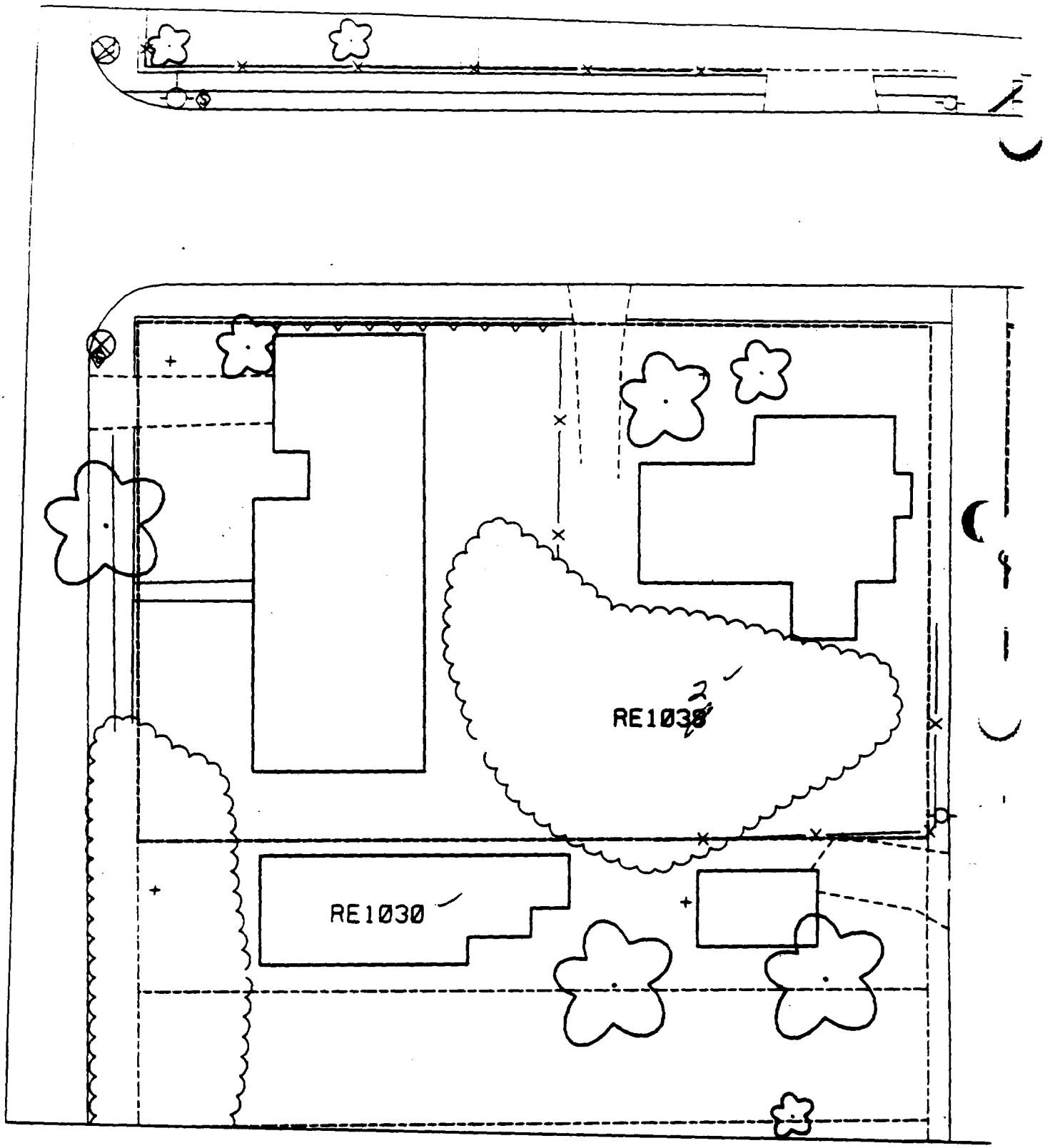
RE1038
RE1030

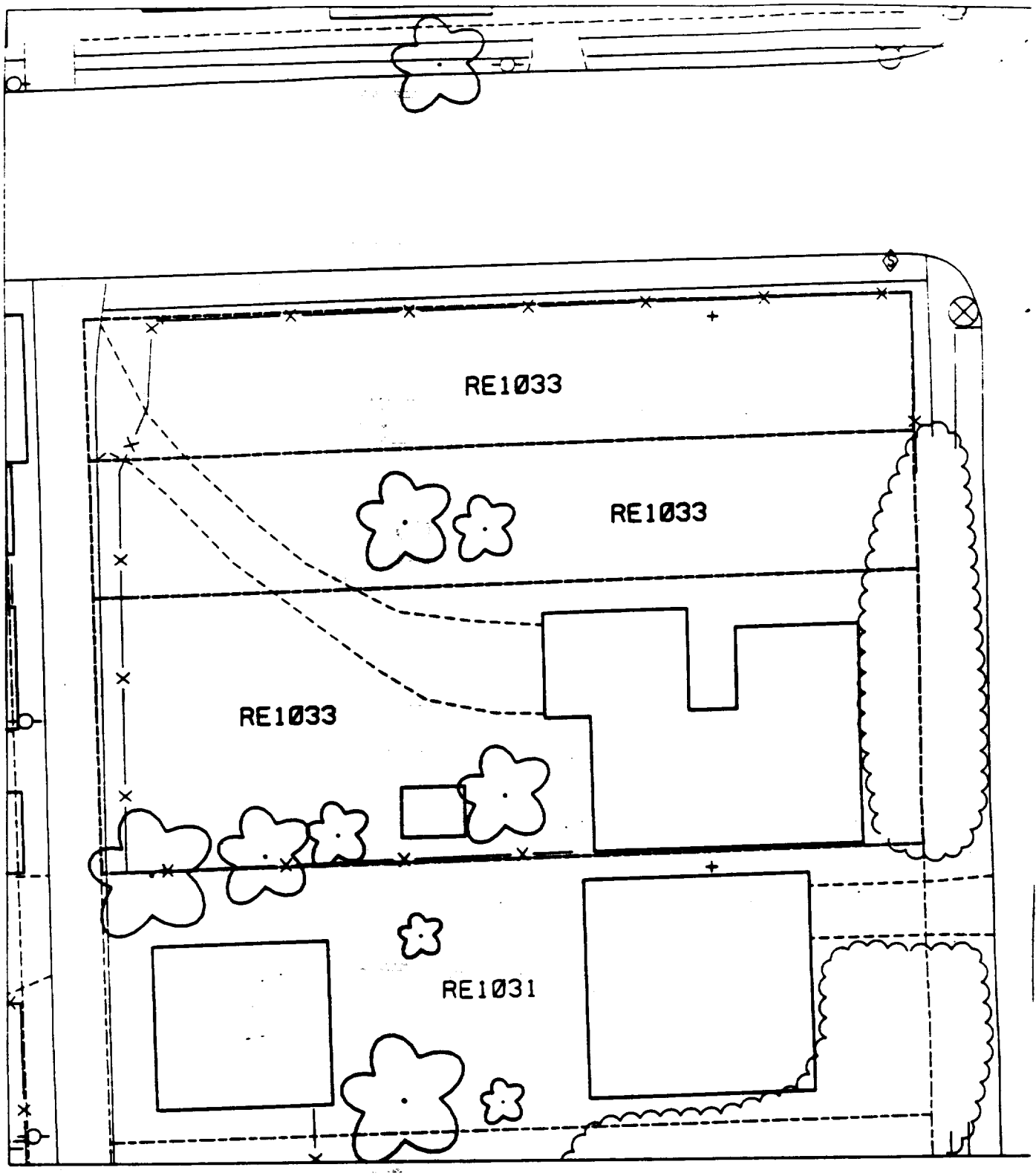
RE1033
RE1033
RE1033
RE1031

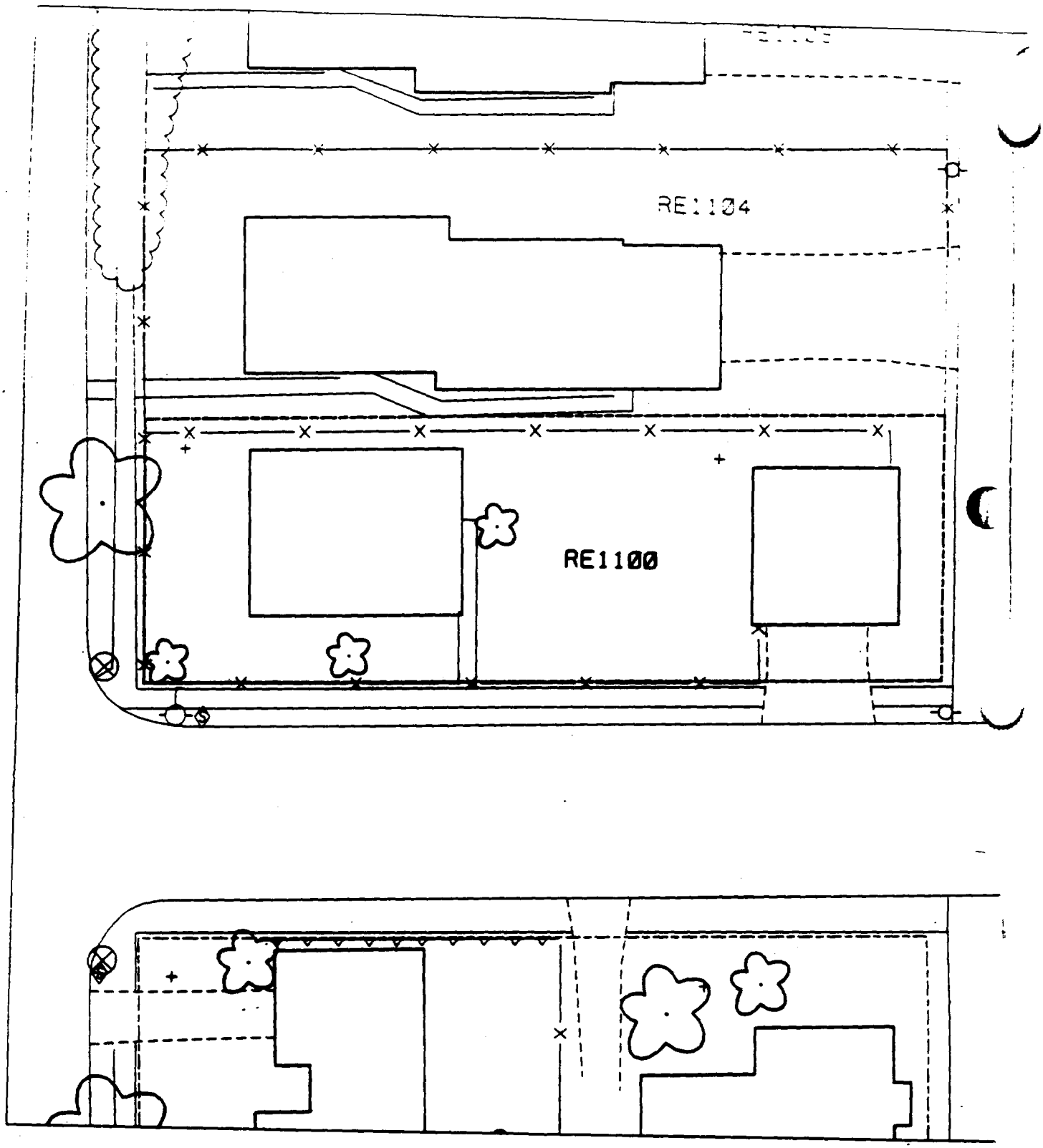
RE1104
RE1100

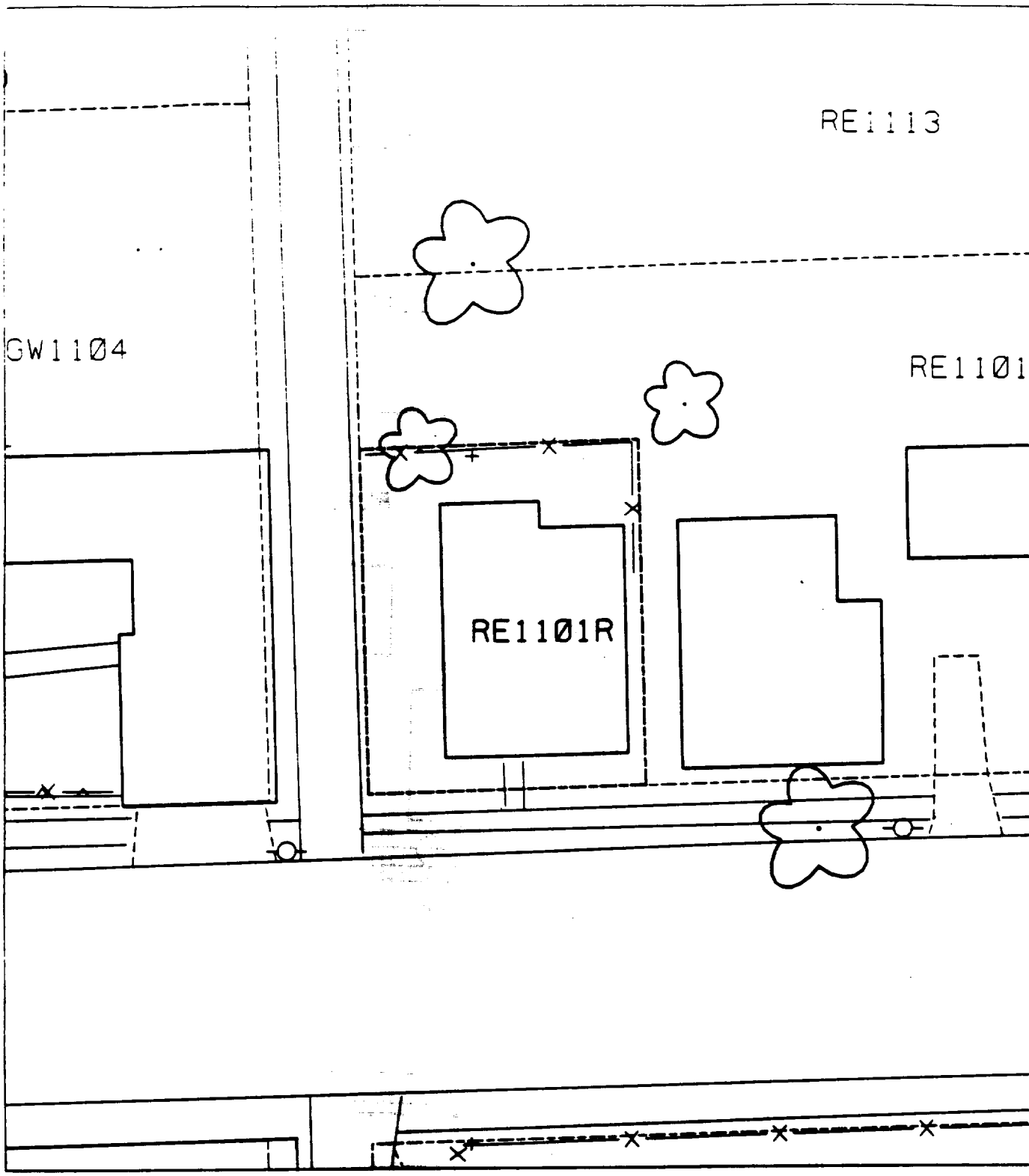

123

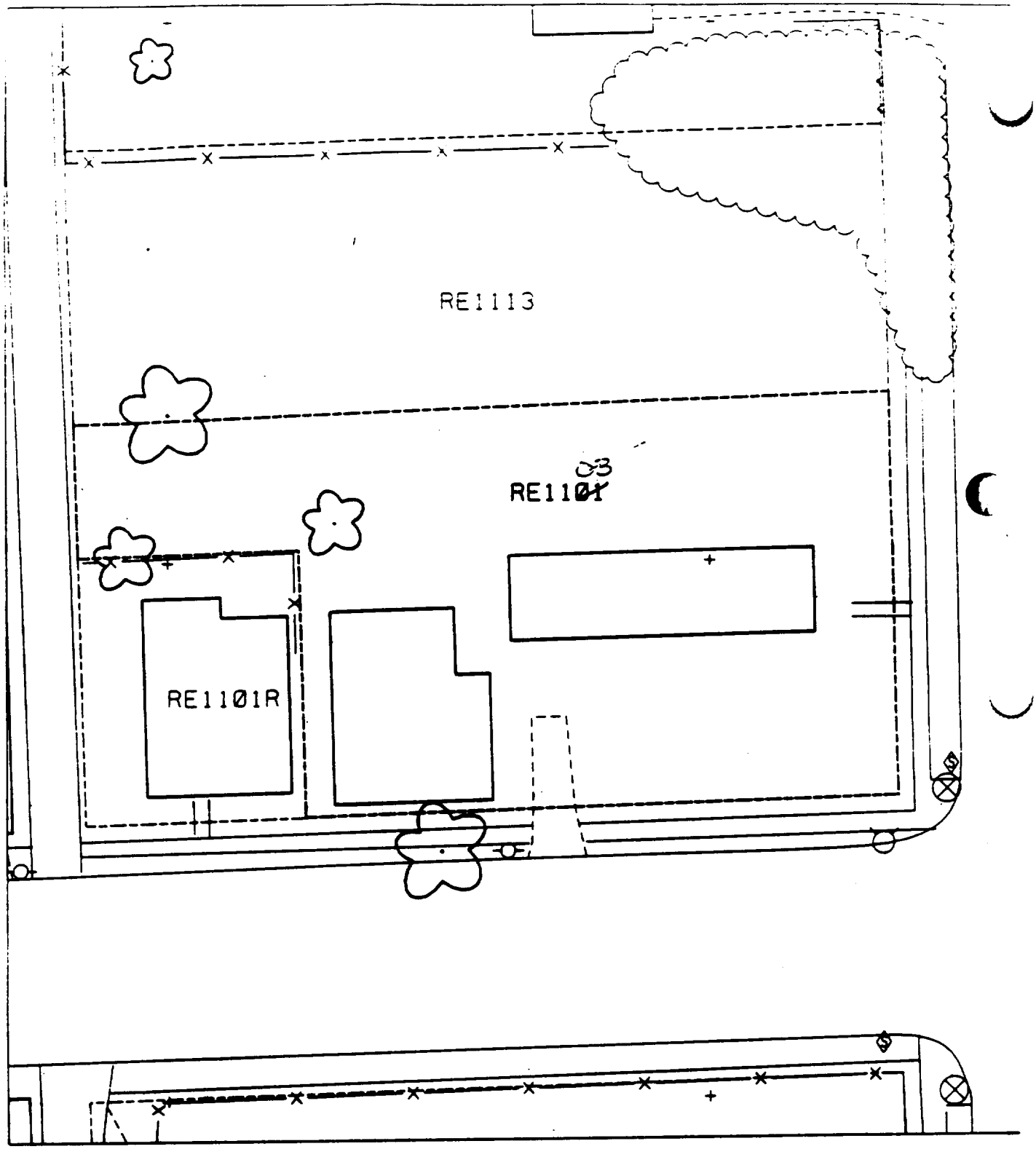
RE1113
RE1101
RE1101R

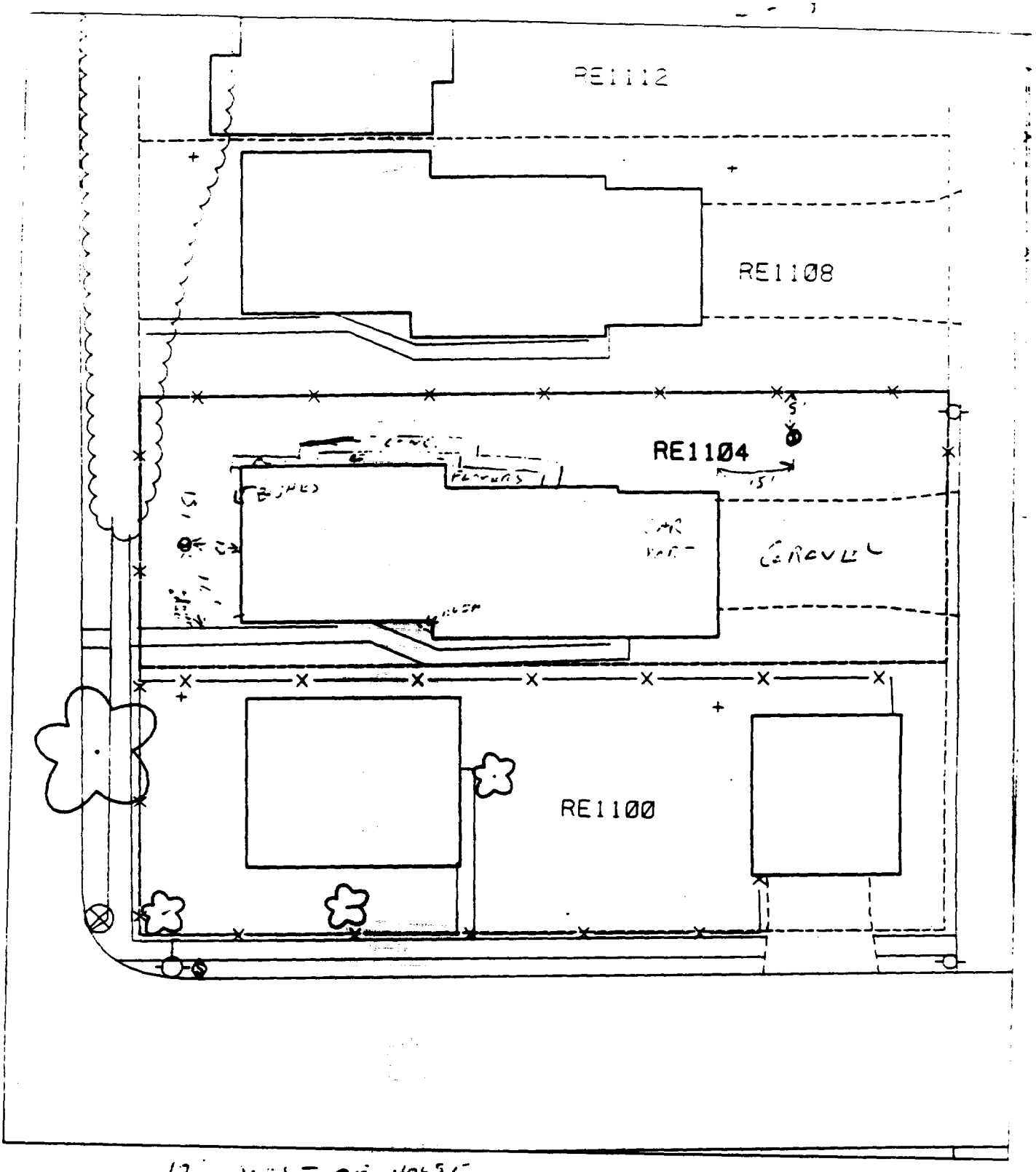

12' WEST OF HOUSE
16' NORTH OF SIDEWALK

15' EAST OF HOUSE
5 SOUTH OF REAR

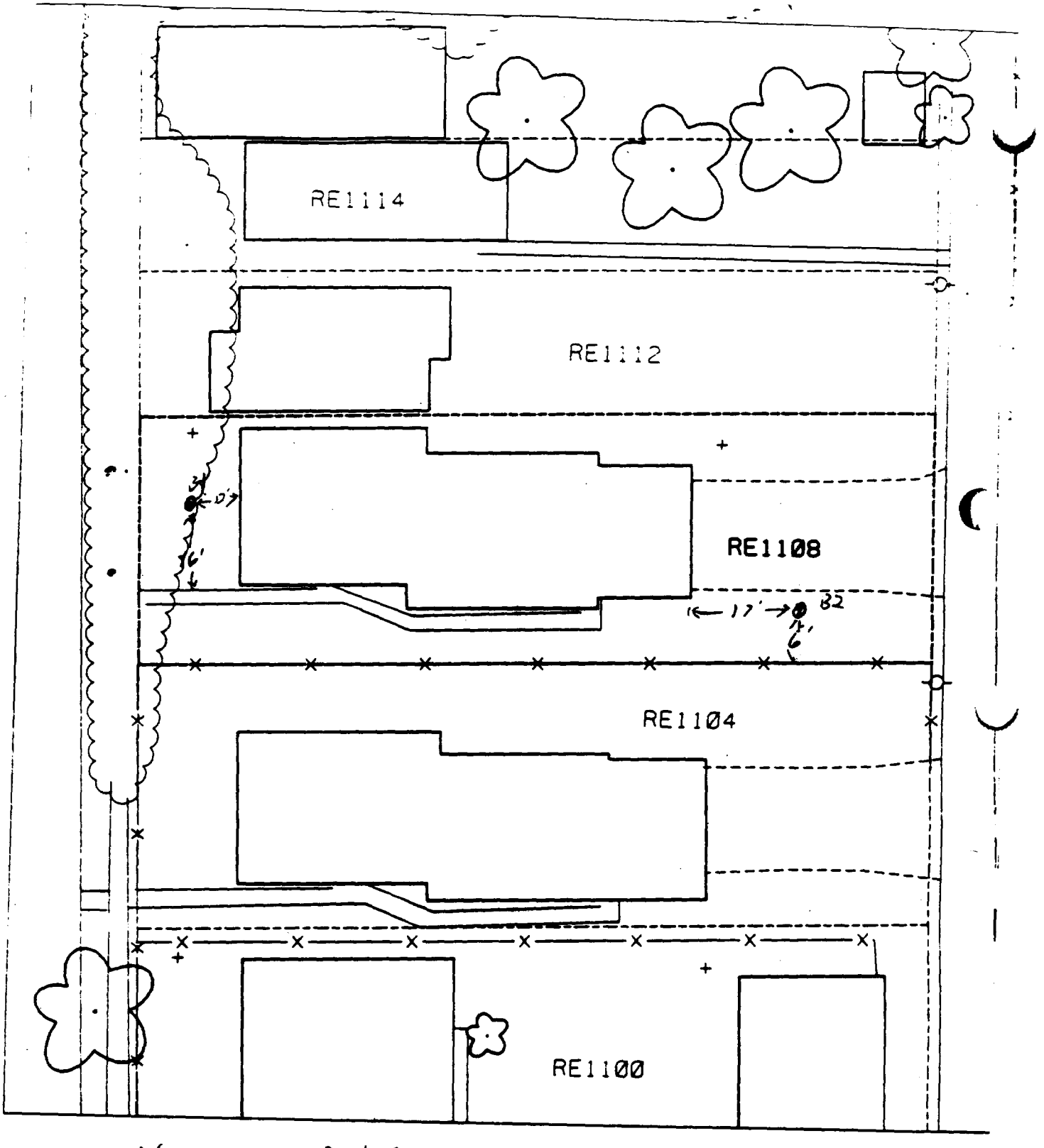

6' - 12' WEST OF HOUSE
16' NORTH OF SIDEWALK

72 feet long

17' EAST OF HOUSE
6' NORTH OF FENCE

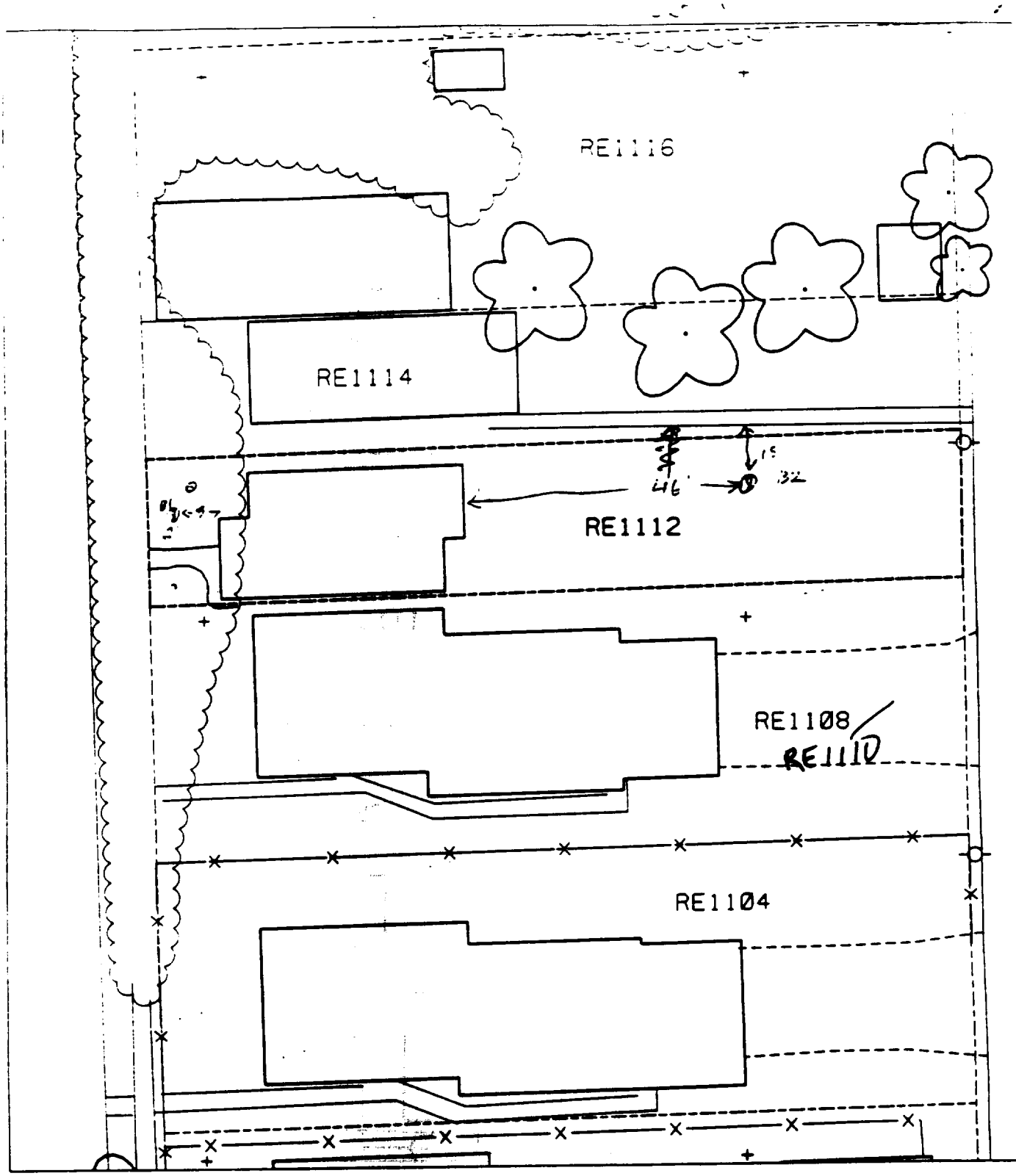

B1 – 5' WEST OF HOUSE
2' NORTH OF SIDEWALK

30% good shape

B2 – 46' EAST OF HOUSE
15' SOUTH OF SIDEWALK

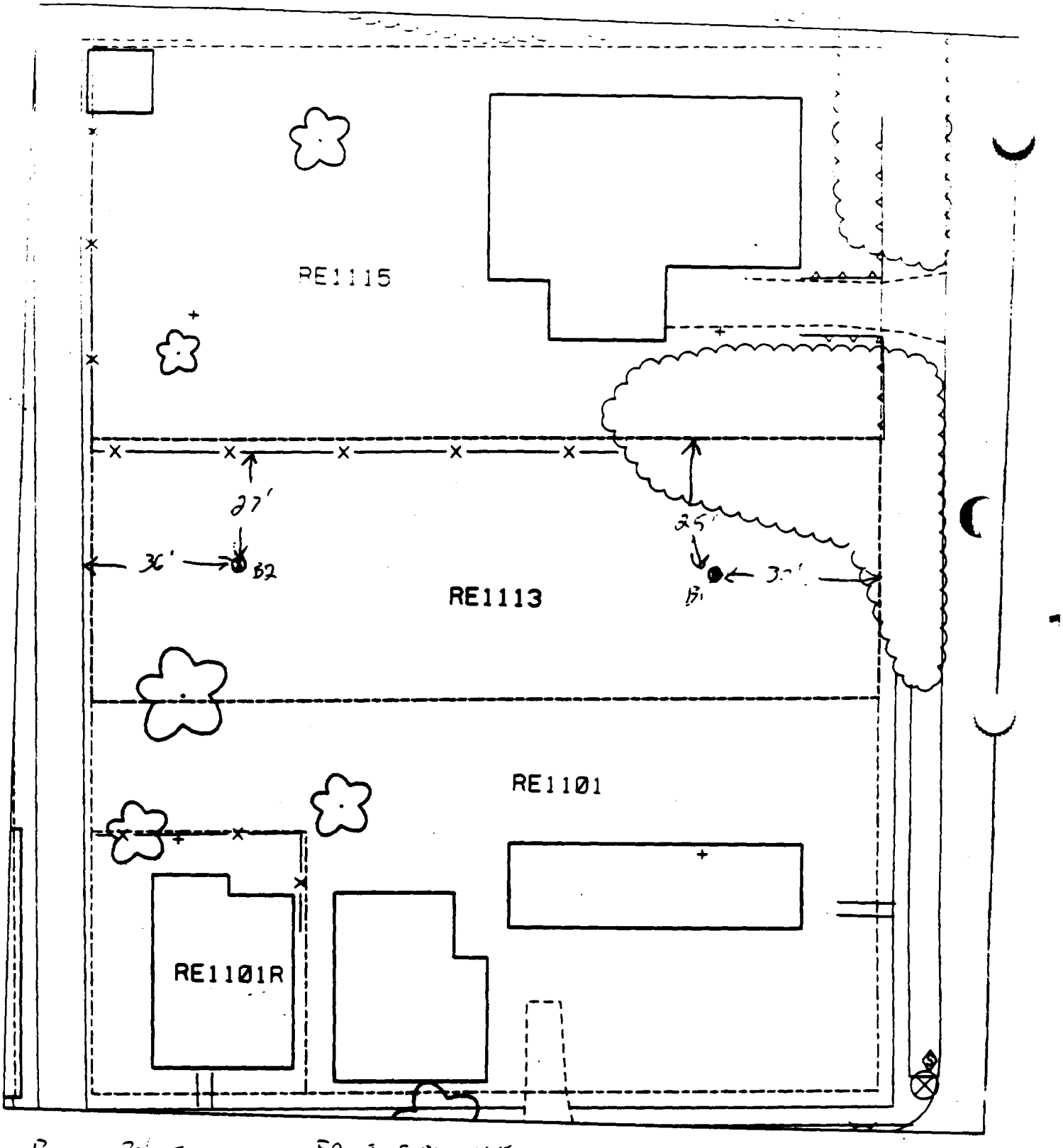

B_1 – 3' EAST OF FRONT SIDEWALK
25' SOUTH OF PROPERTY LINE. 0 % PAVED

B_2 – 36' EAST OF ALLEY
27' SOUTH OF FENCE

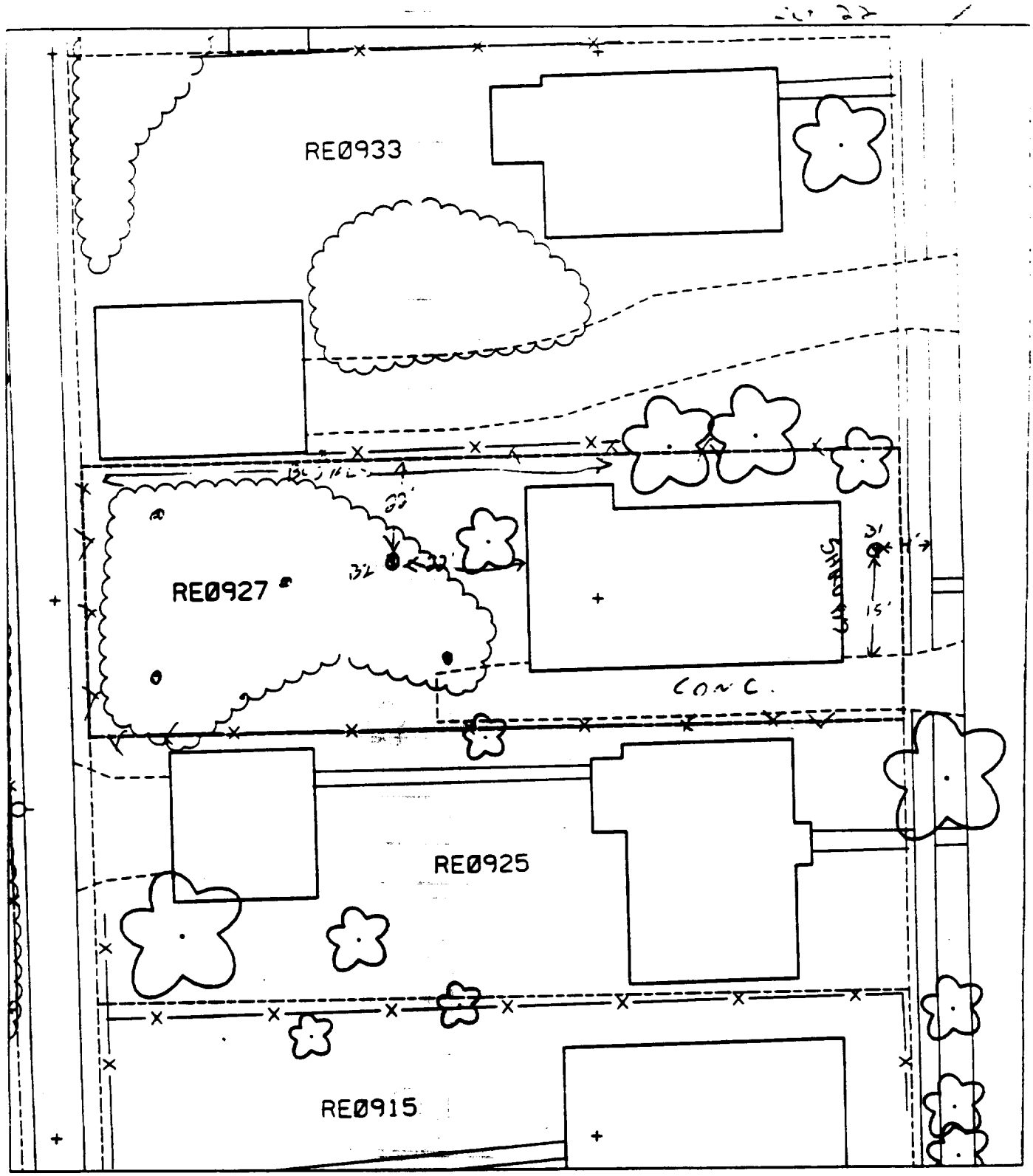

15' NORTH OF DRIVEWAY

15' - 4' WEST OF SIDEWALK

45 ☉ pool + house

22' WEST OF HOUSE

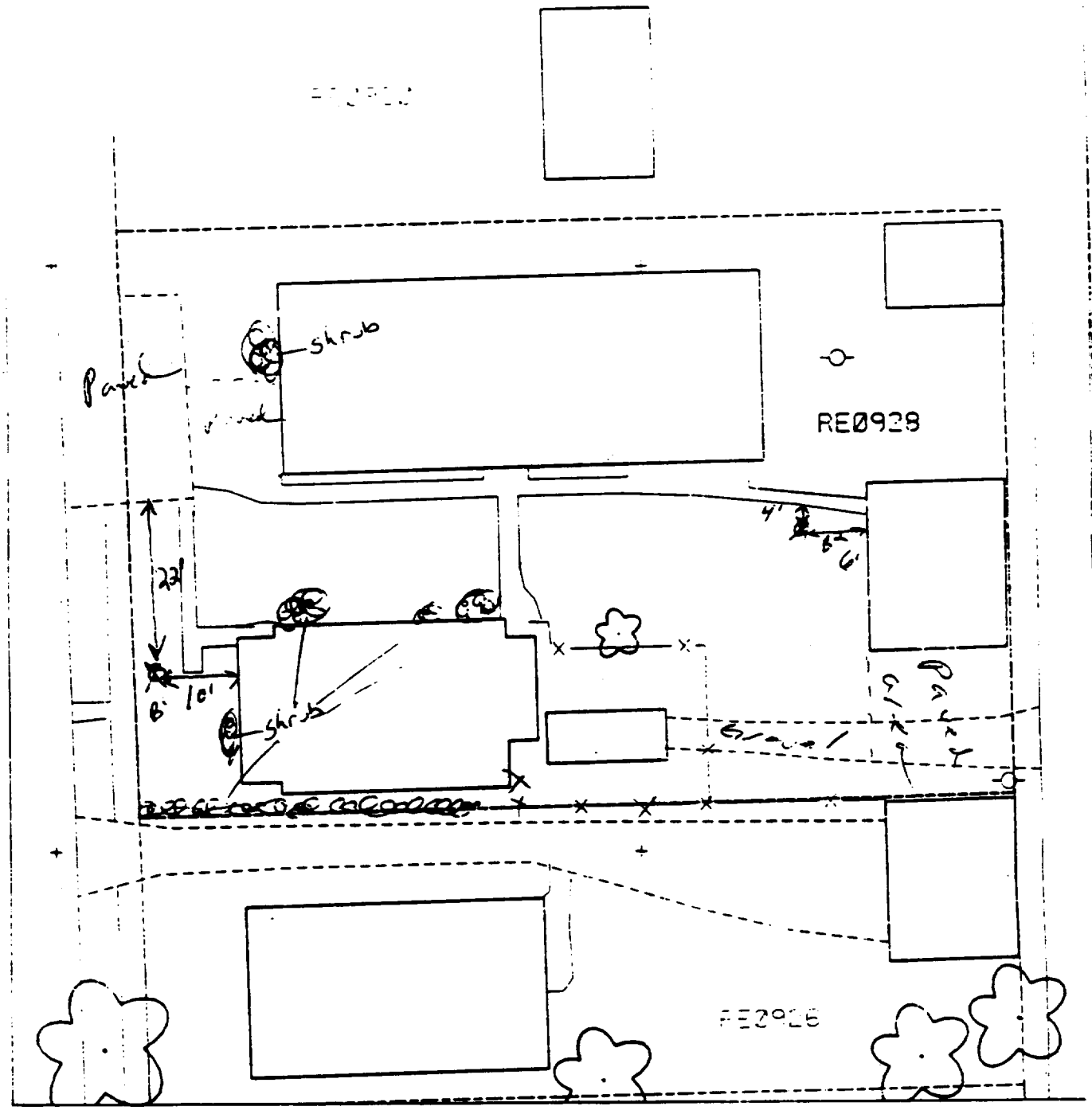

B1 - 10' west of house & 22' south of paved area.

% paved + house - 50-55%

B2 - 4' south of sidewalk & 6' west of shed.

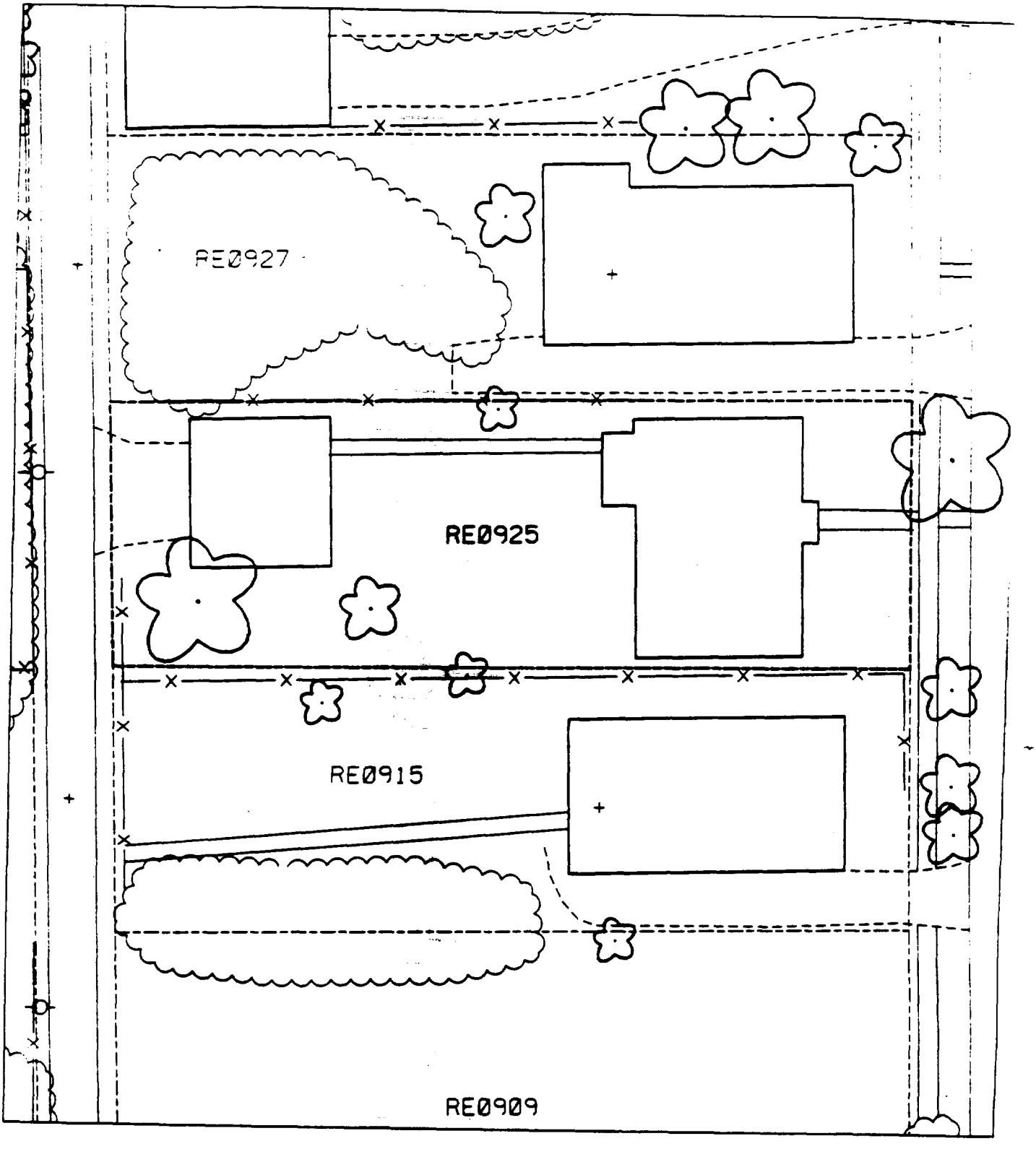
RE0927
RE0925
RE0915
RE0909

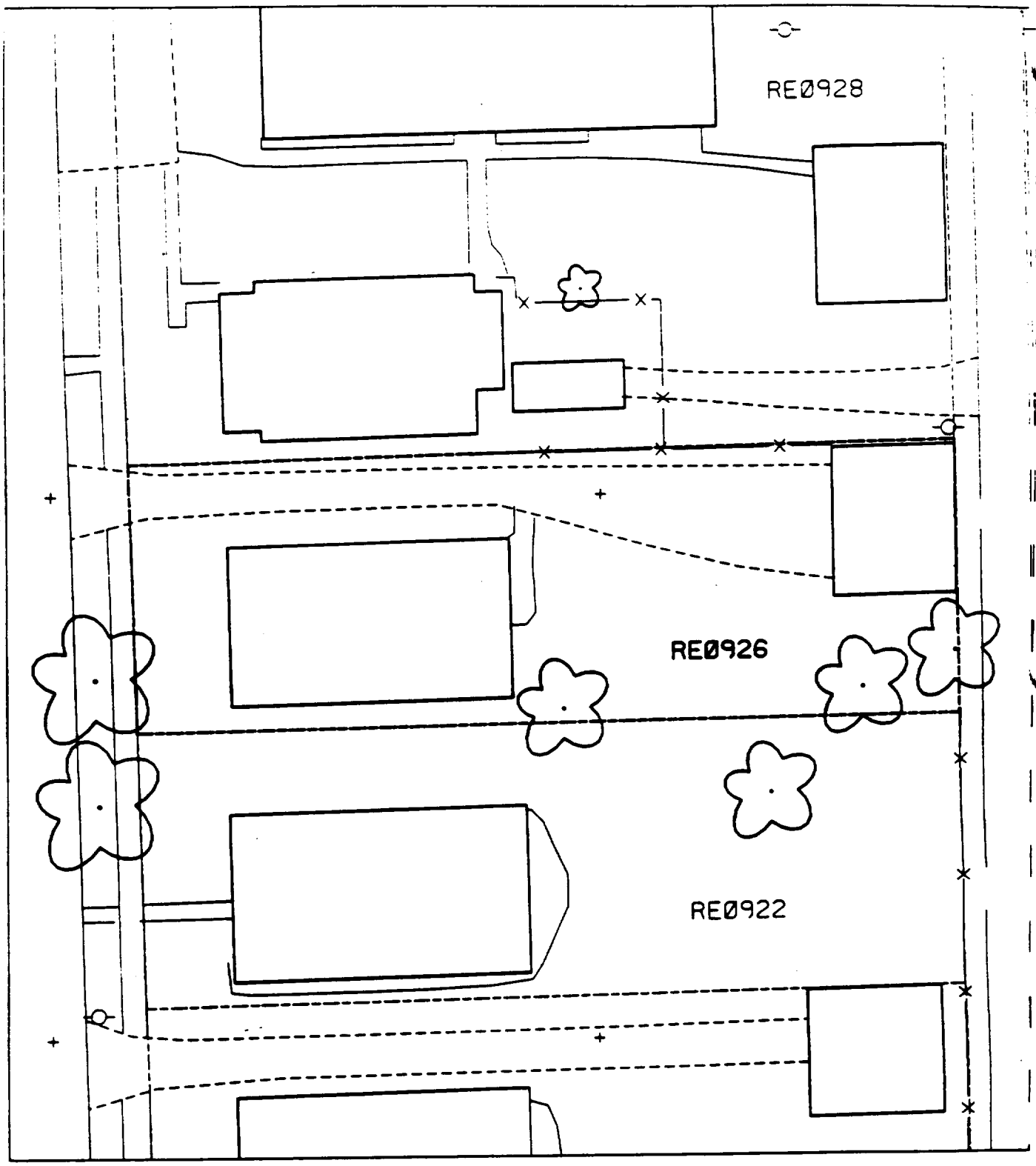
RE0928
RE0926
RE0922

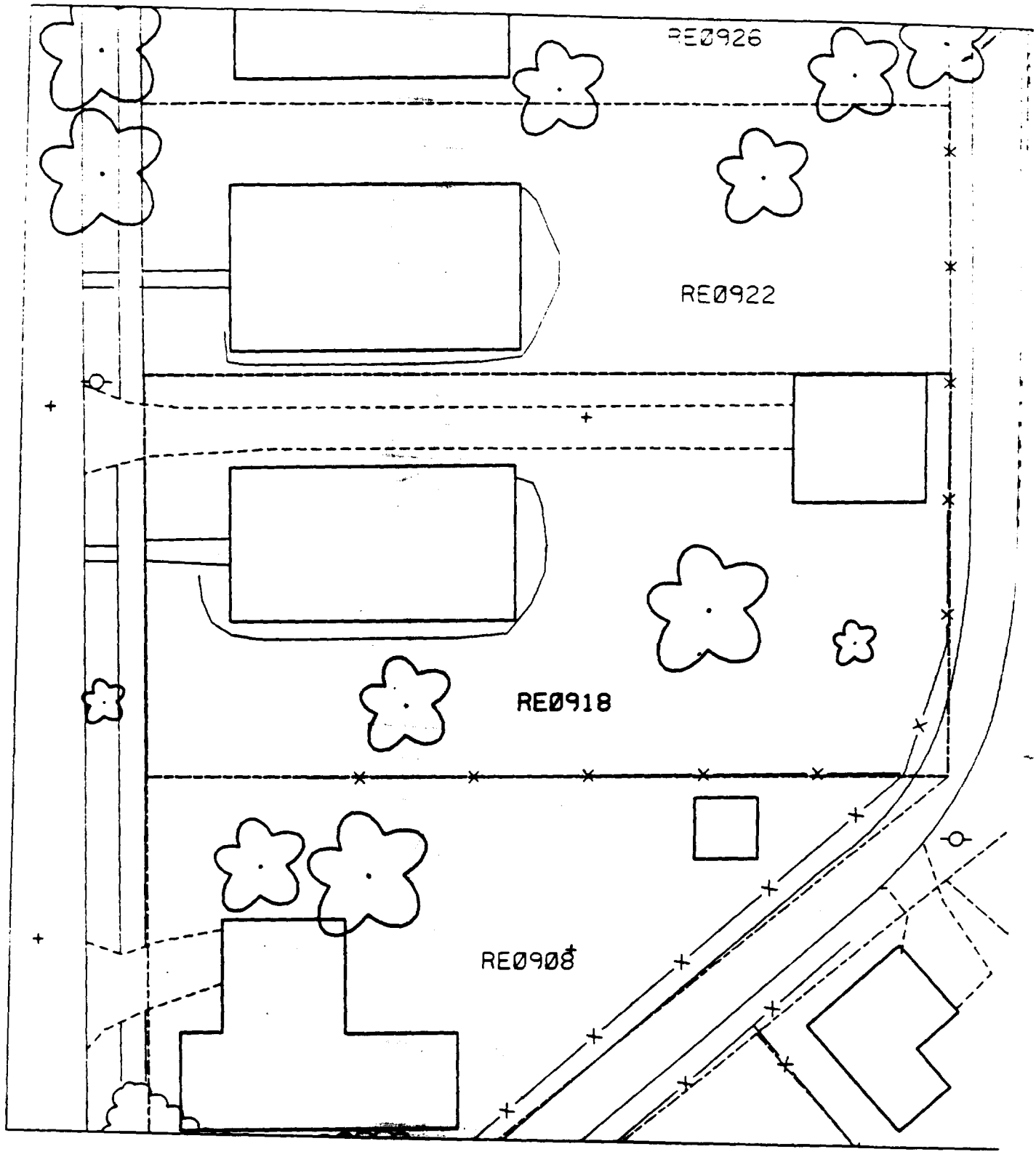
RE0926
RE0922
RE0918
RE0908

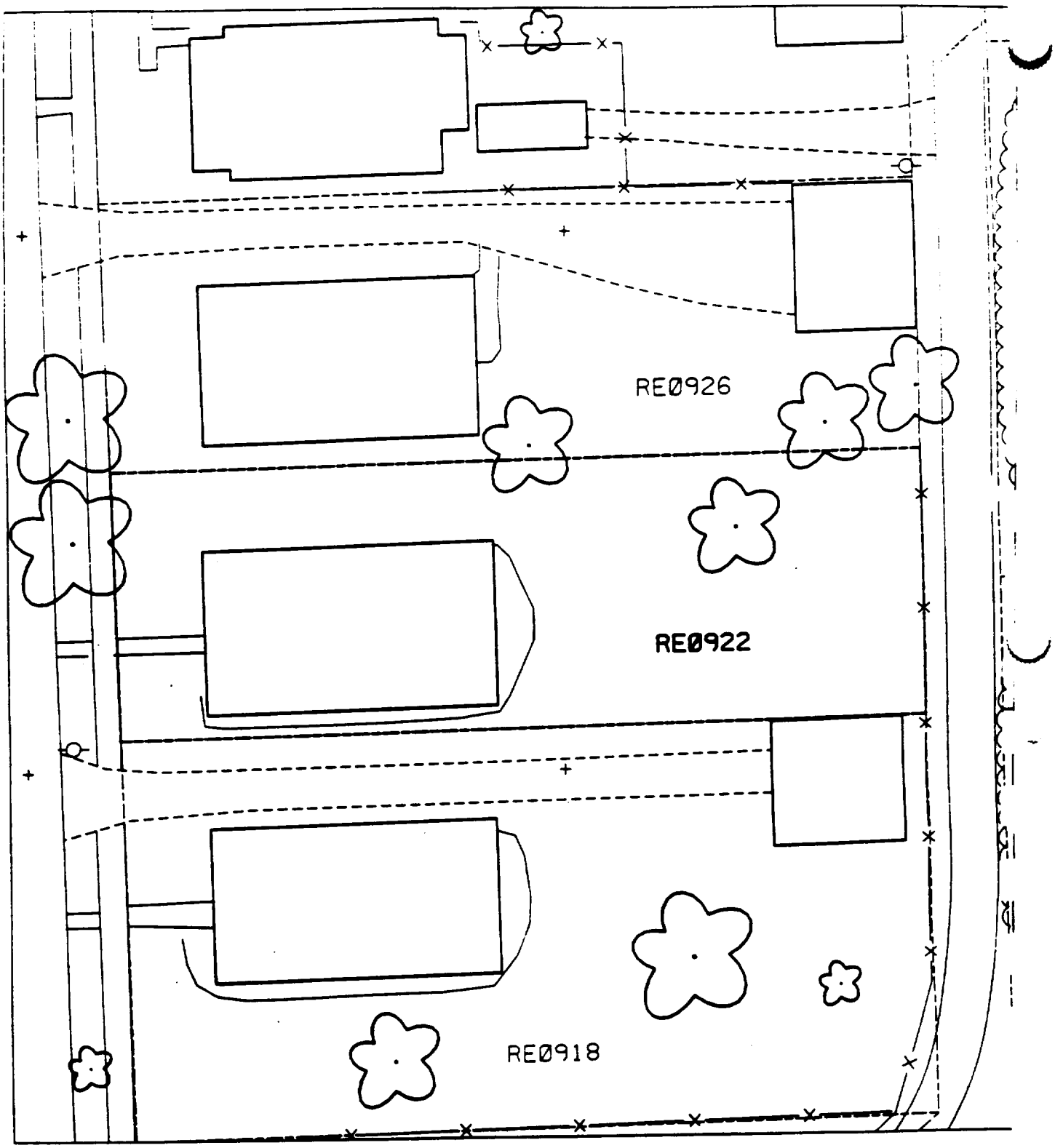
RE0926
RE0922
RE0918

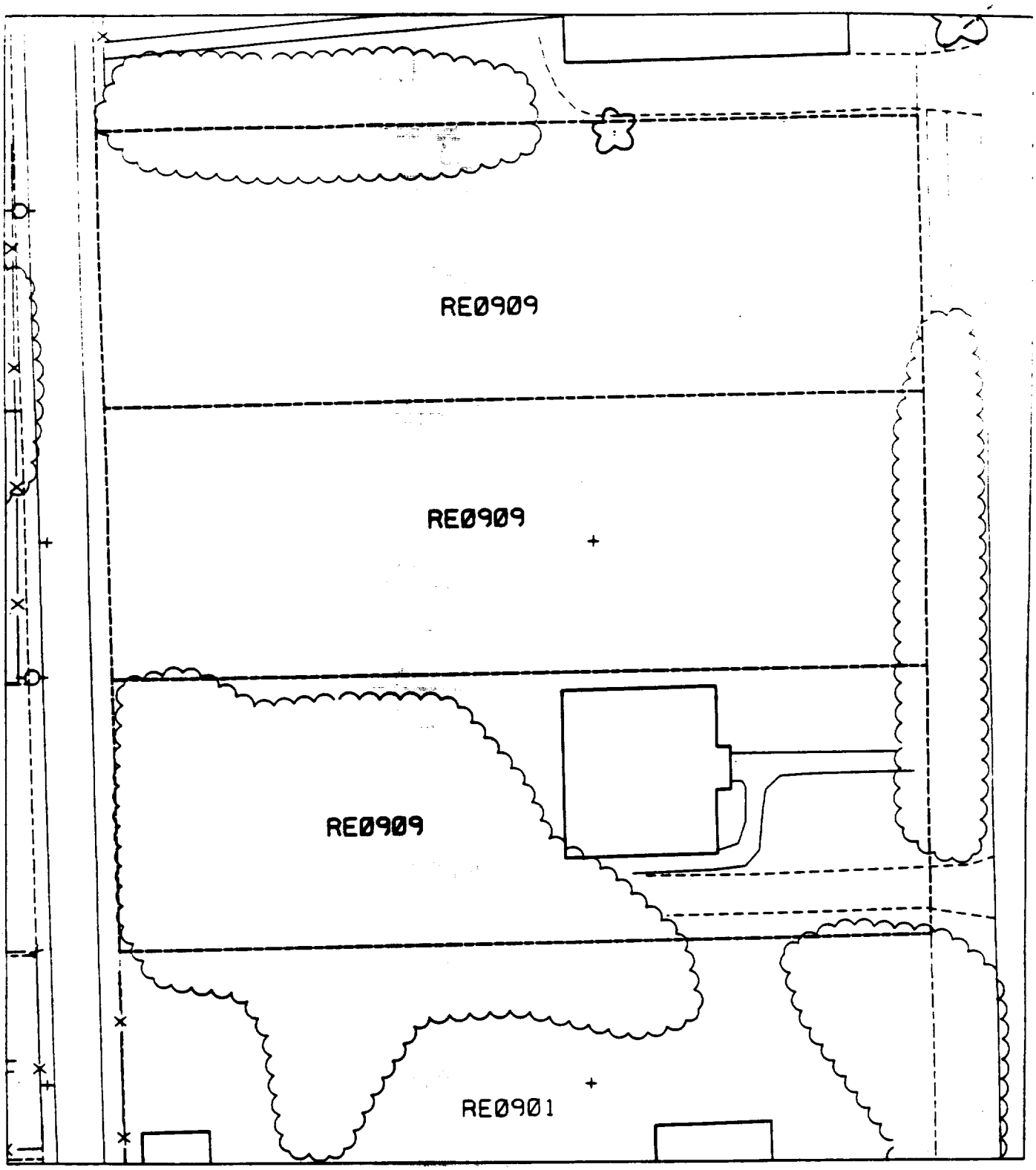
RE0909
RE0909
RE0909
RE0901

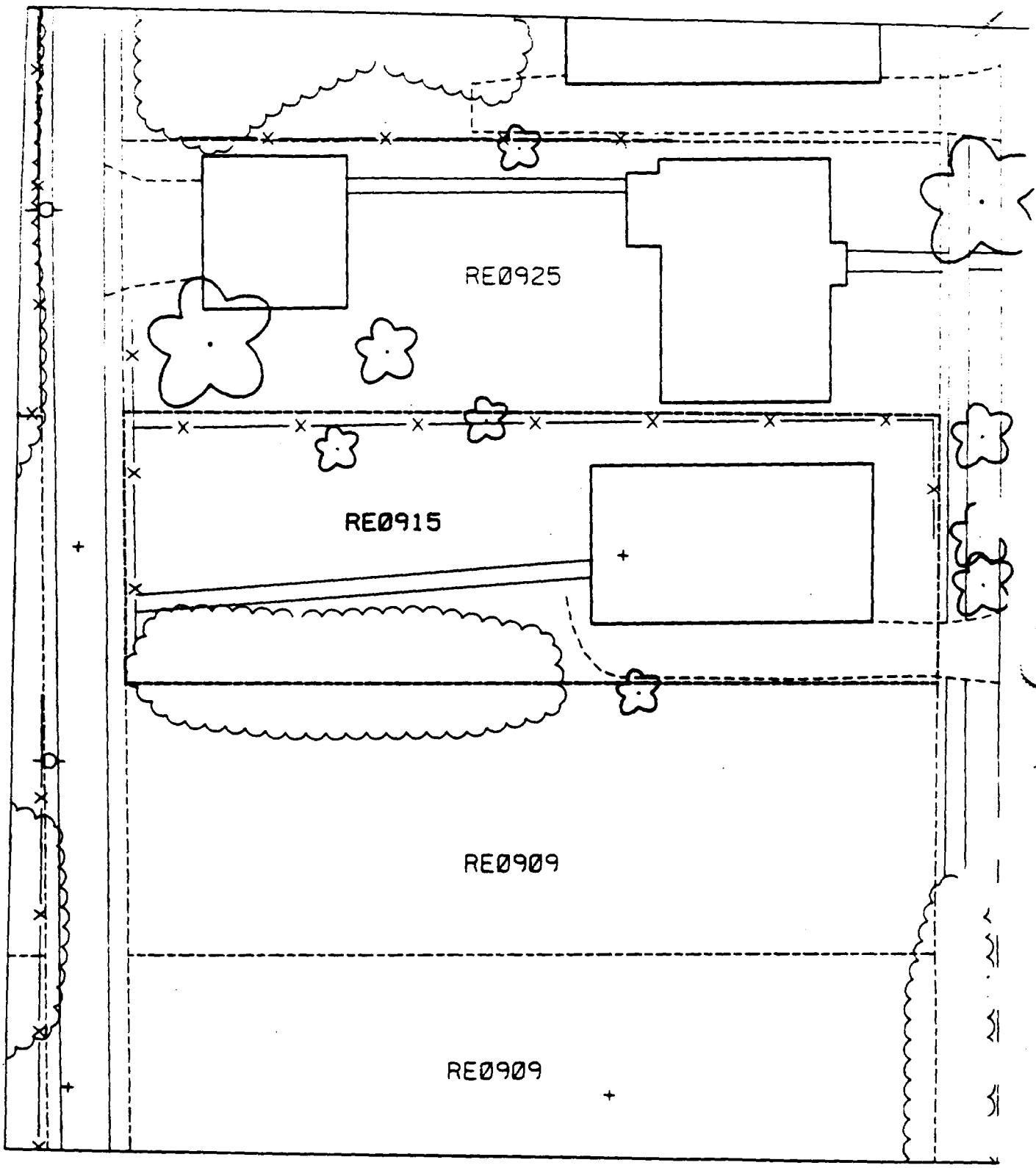
RE0925
RE0915
RE0909
RE0909

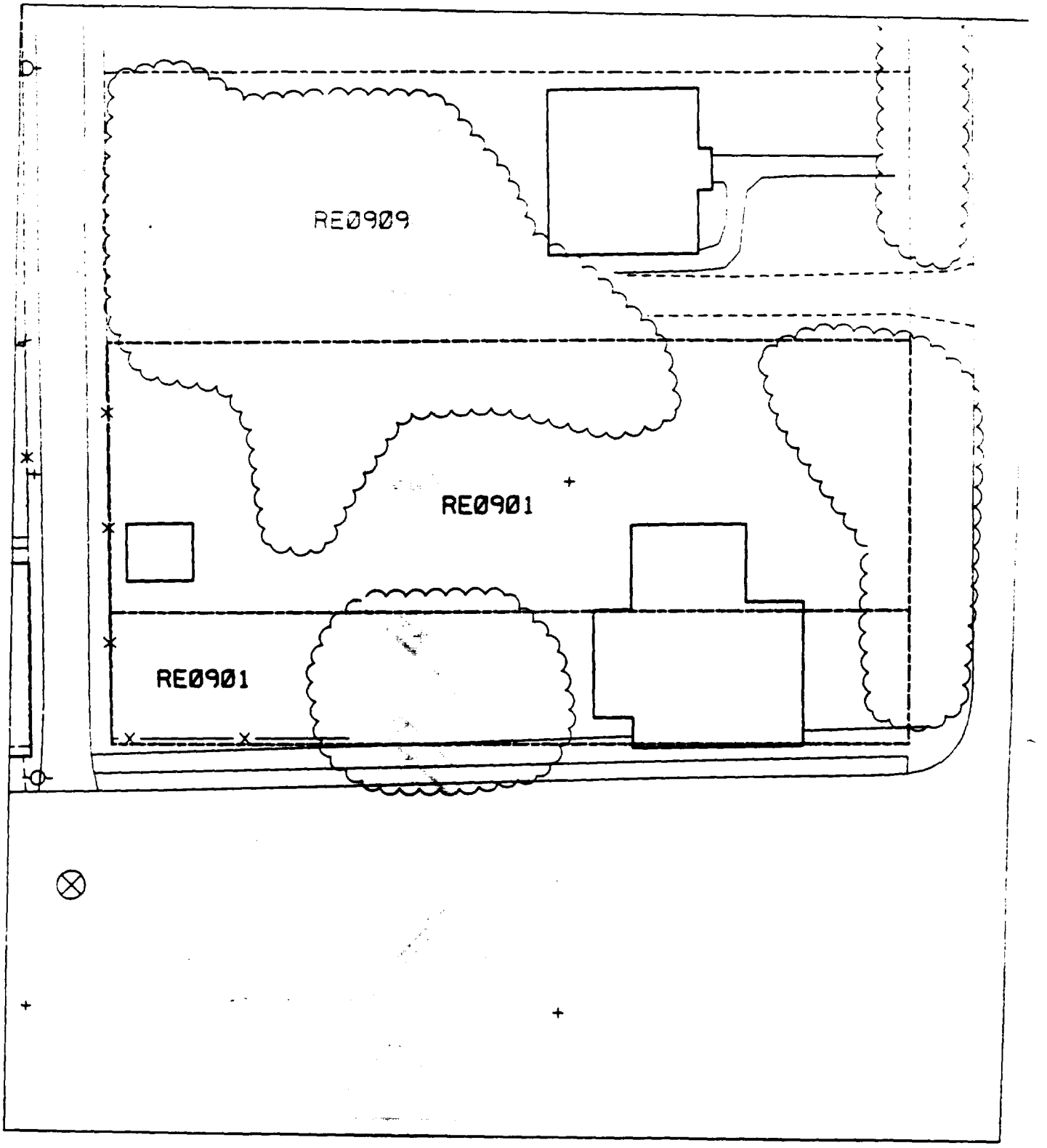
RE0909
RE0901
RE0901

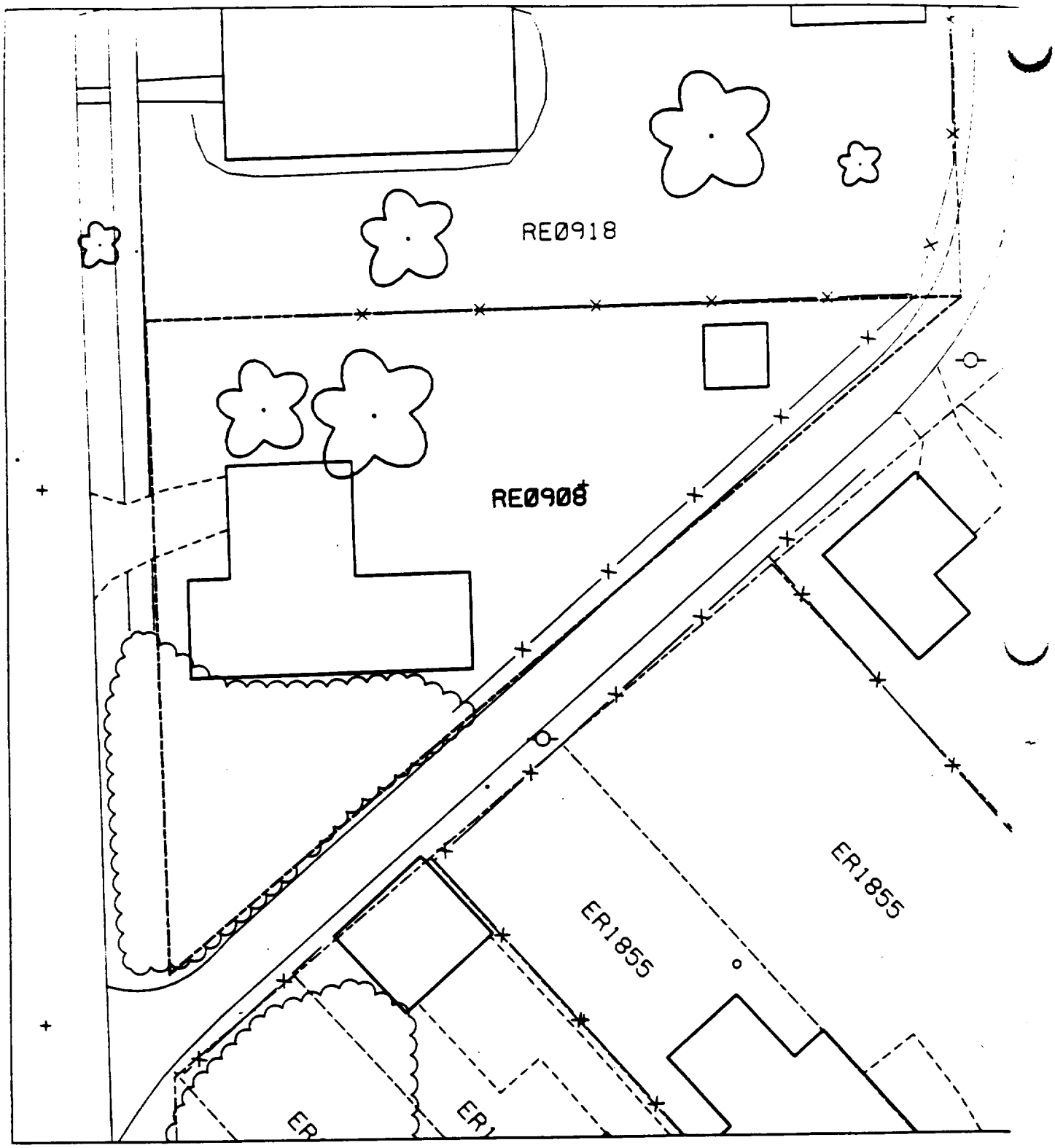
RE0918
RE0908
ER1855
ER1855
ER
ER1

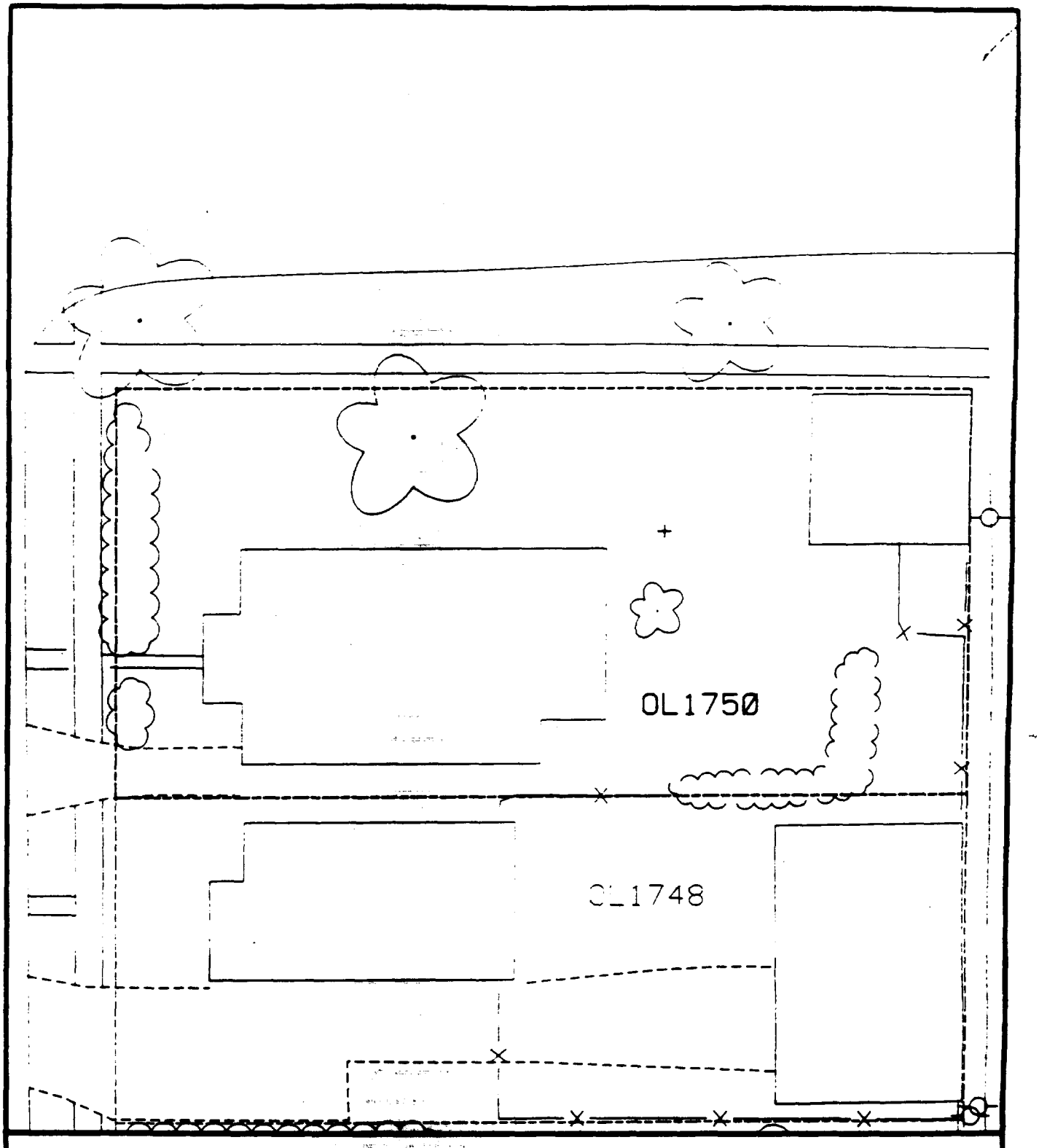

Comments:

N

Scale: 1 in = 22 ft

PRE-DESIGN FIELD INVESTIGATION
NL/TARACORP SUPERFUND SITE
GRANITE CITY, IL

PROJECT NO.
89MC114V

Woodward-Clyde Consultants

Engineering & sciences applied to the earth & its environment

DRN. BY:

CHKD. BY:

1752 OLIVE ST.

Resident [illegible] NO.
OL1752

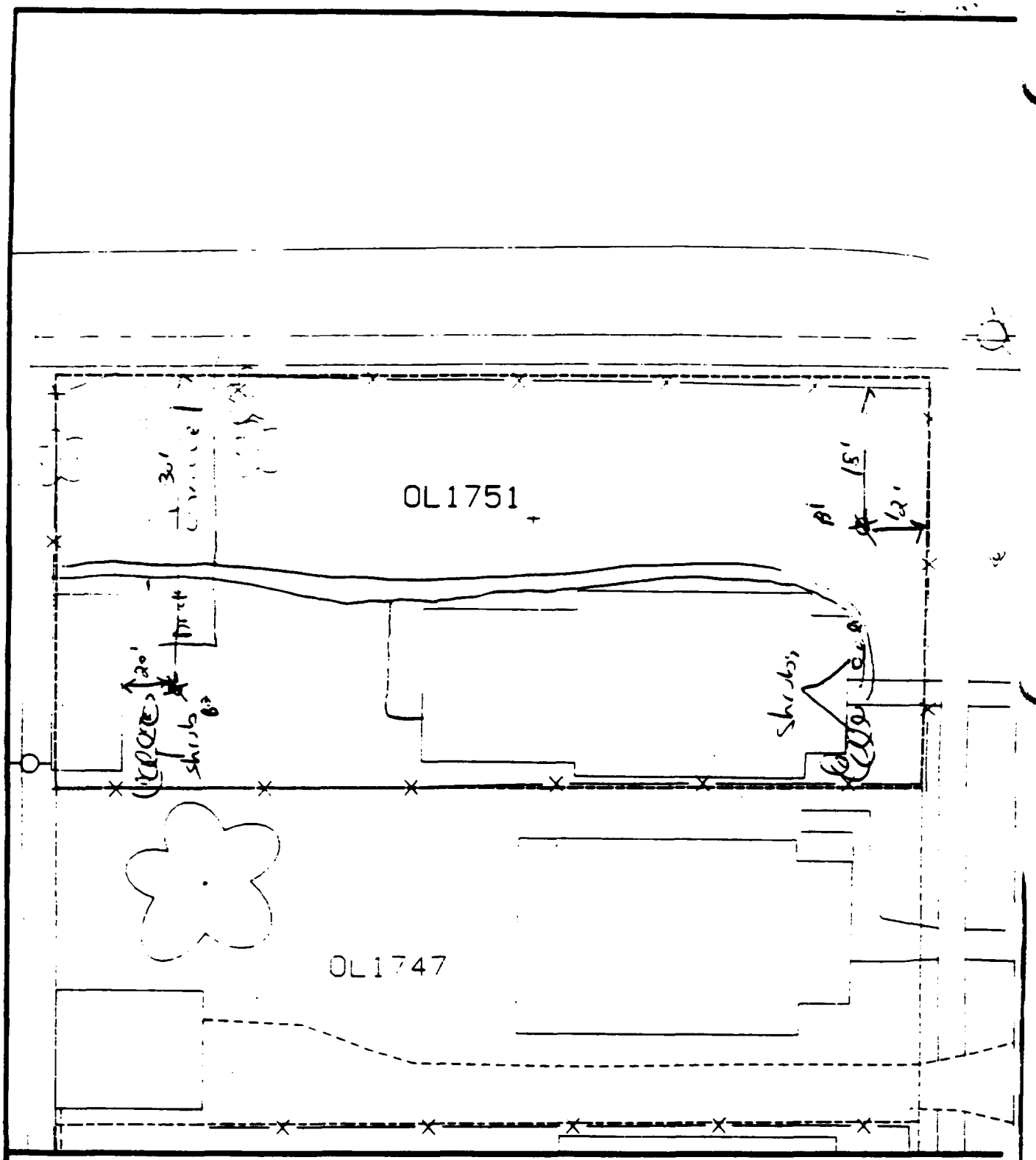

Comments: % paved - 35%

B1 - 15' south of fence, 12' west of fence.

B2 - 30' south of fence, 20' east of shed.

N

Scale: 1 in = 20 ft

PRE-DESIGN FIELD INVESTIGATION NL/TARACORP SUPERFUND SITE GRANITE CITY, IL		PROJECT NO. 89MC114V
Woodward-Clyde Consultants Engineering & sciences applied to the earth & its environment		
DRN. BY: CHKD. BY:	1751 OLIVE ST.	Resident ID No. ~~OL~~ 1751

OL 1751

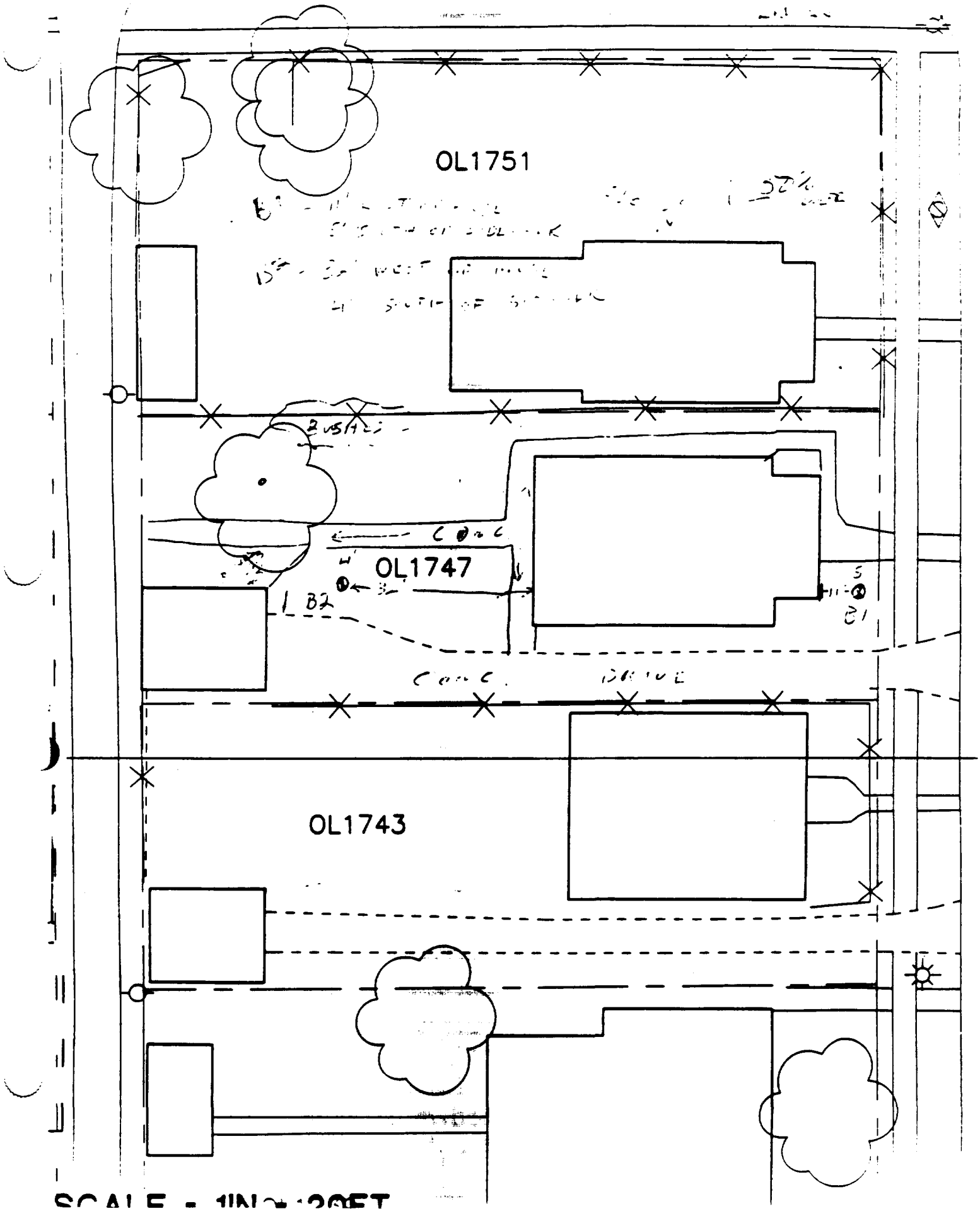

SCALE = 1IN = 20FT

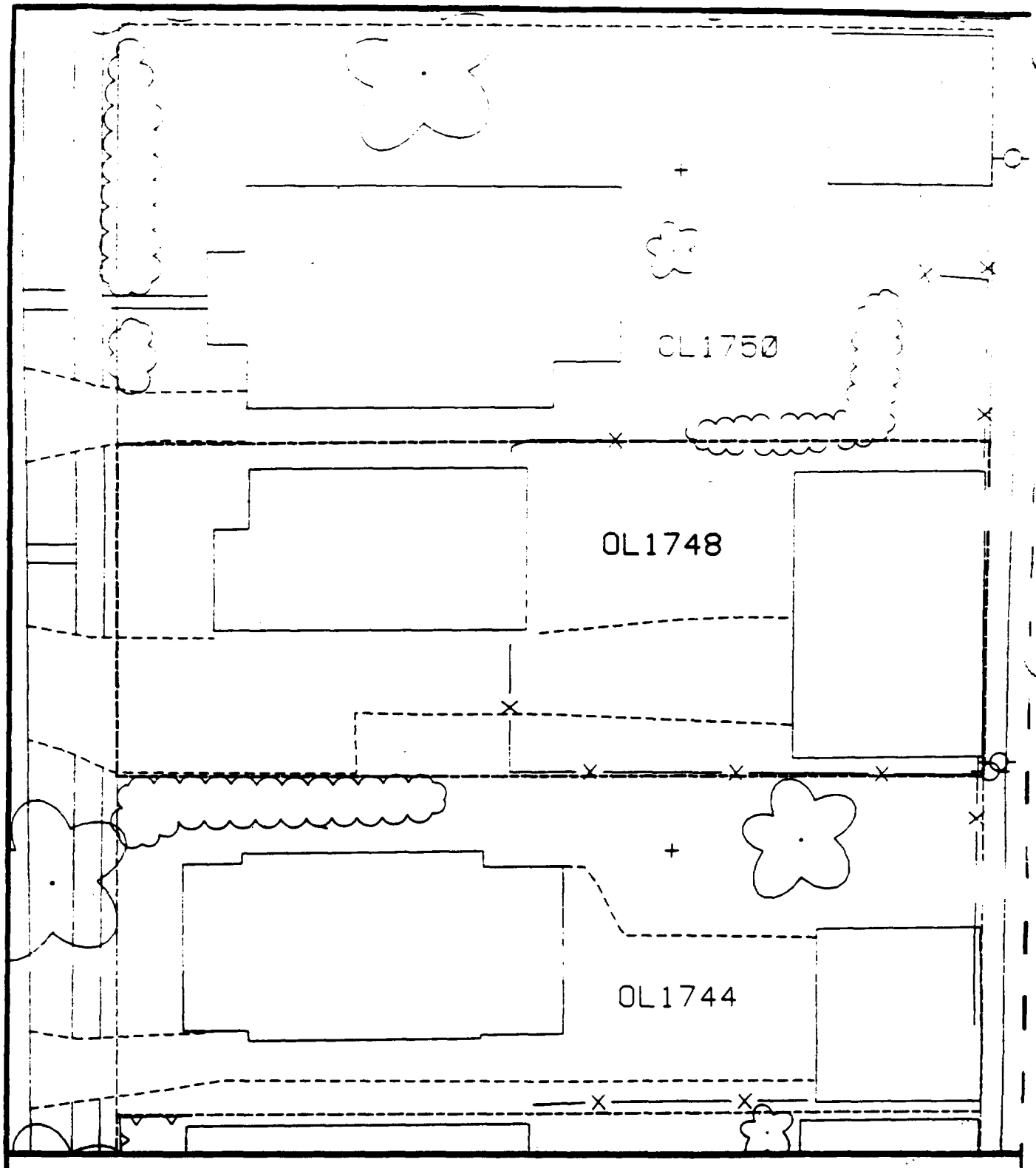

Comments:

N

Scale: 1 in = 20 ft

PRE-DESIGN FIELD INVESTIGATION
NL/TARACORP SUPERFUND SITE
GRANITE CITY, IL

PROJECT NO.
89MCI14V

Woodward-Clyde Consultants
Engineering & sciences applied to the earth & its environment

DRN. BY:
CHKD. BY:

1748 OLIVE ST.

Resident ID
OL1748

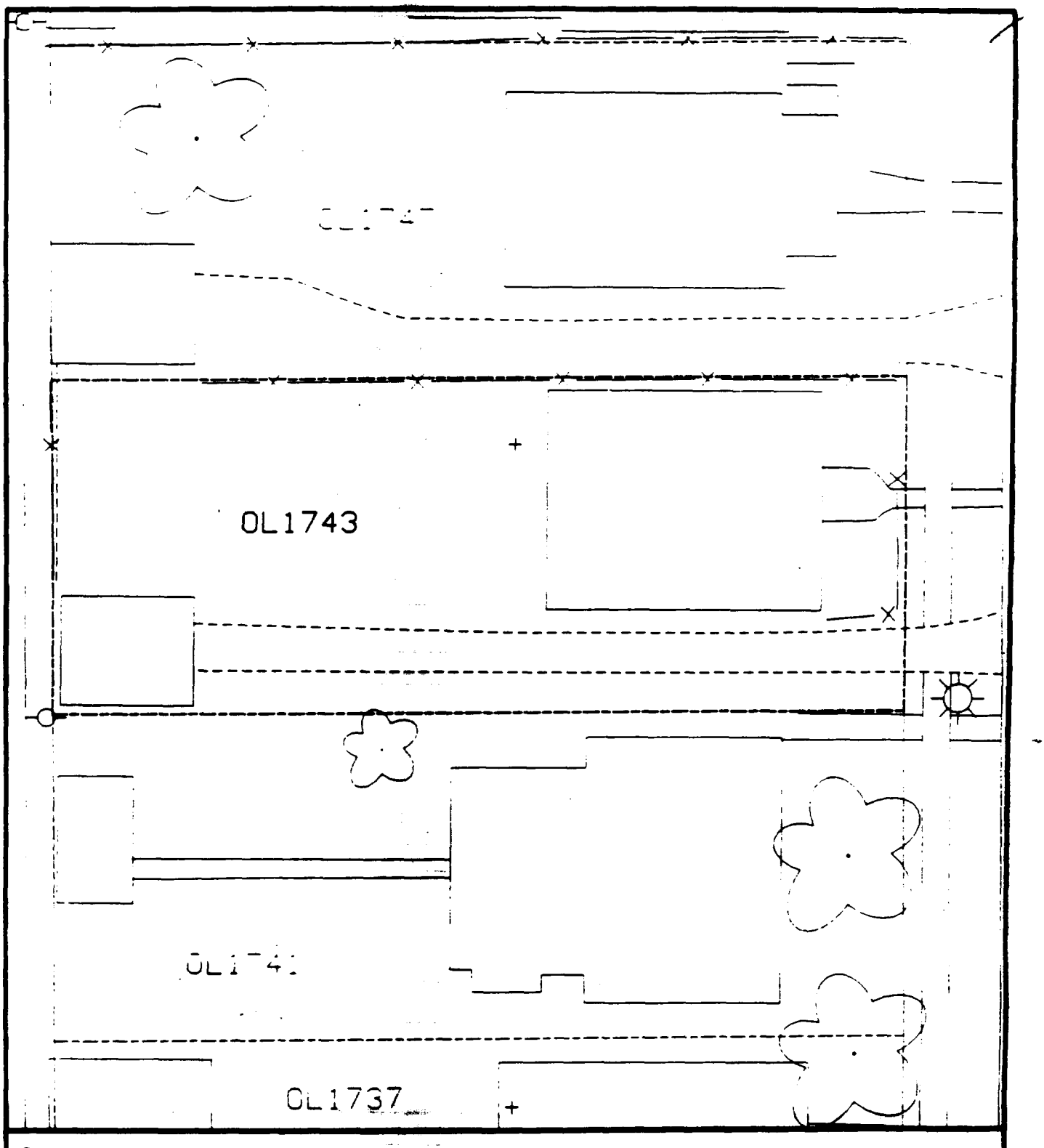

Comments:

N

Scale: 1 in = [illegible]

PRE-DESIGN FIELD INVESTIGATION
NL/TARACORP SUPERFUND SITE
GRANITE CITY, IL

PROJECT NO.
89MC114V

Woodward-Clyde Consultants

Engineering & sciences applied to the earth & its environment

DRN. BY:

CHKD. BY:

1743 OLIVE ST.

Resident [illegible] No.
OL1743

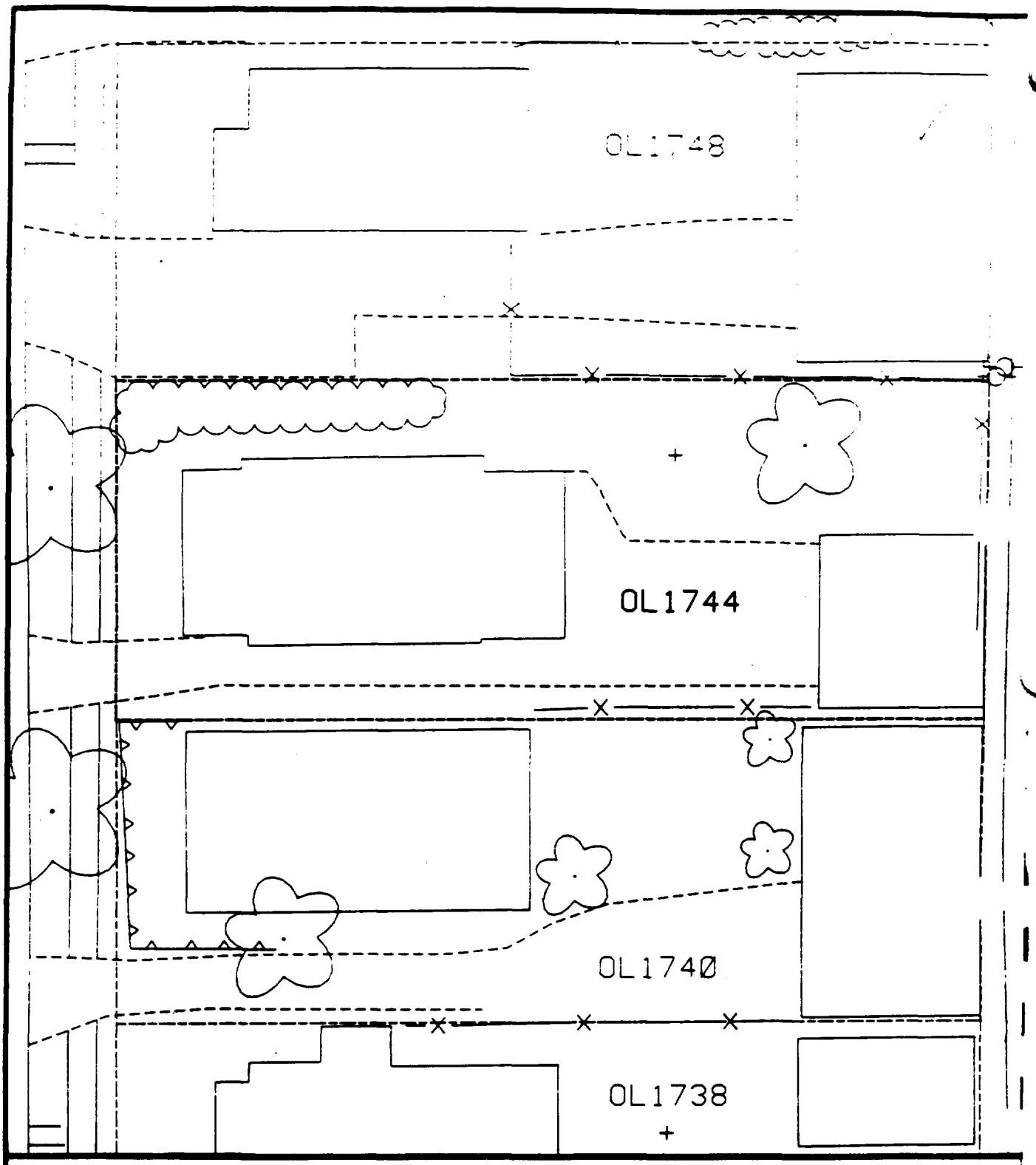

Comments:

N

Scale: 1 in = 20 ft

PRE-DESIGN FIELD INVESTIGATION
NL/TARACORP SUPERFUND SITE
GRANITE CITY, IL

PROJECT NO.
89MC114V

Woodward-Clyde Consultants
Engineering & sciences applied to the earth & its environment

DRN. BY:
CHKD. BY:

1744 OLIVE ST.

Resident ID #
OL1744

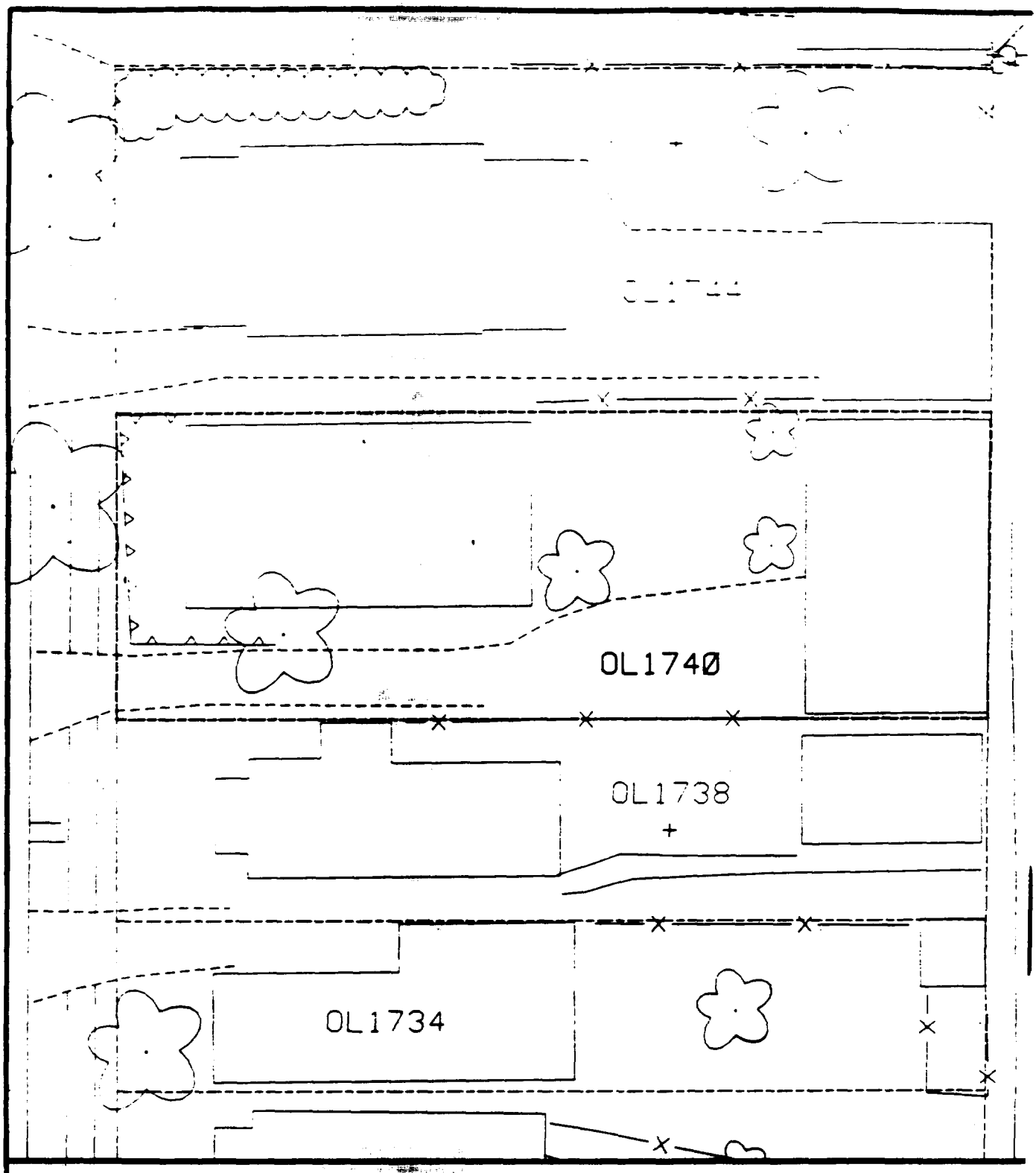

Comments:

N

Scale: 1 in = 22 ft

PRE-DESIGN FIELD INVESTIGATION
NL/TARACORP SUPERFUND SITE
GRANITE CITY, IL

PROJECT NO.
89MC114V

Woodward-Clyde Consultants
Engineering & sciences applied to the earth & its environment

DRN. BY:
CHKD. BY:

1740 OLIVE ST.

Resident ID No.
OL1742

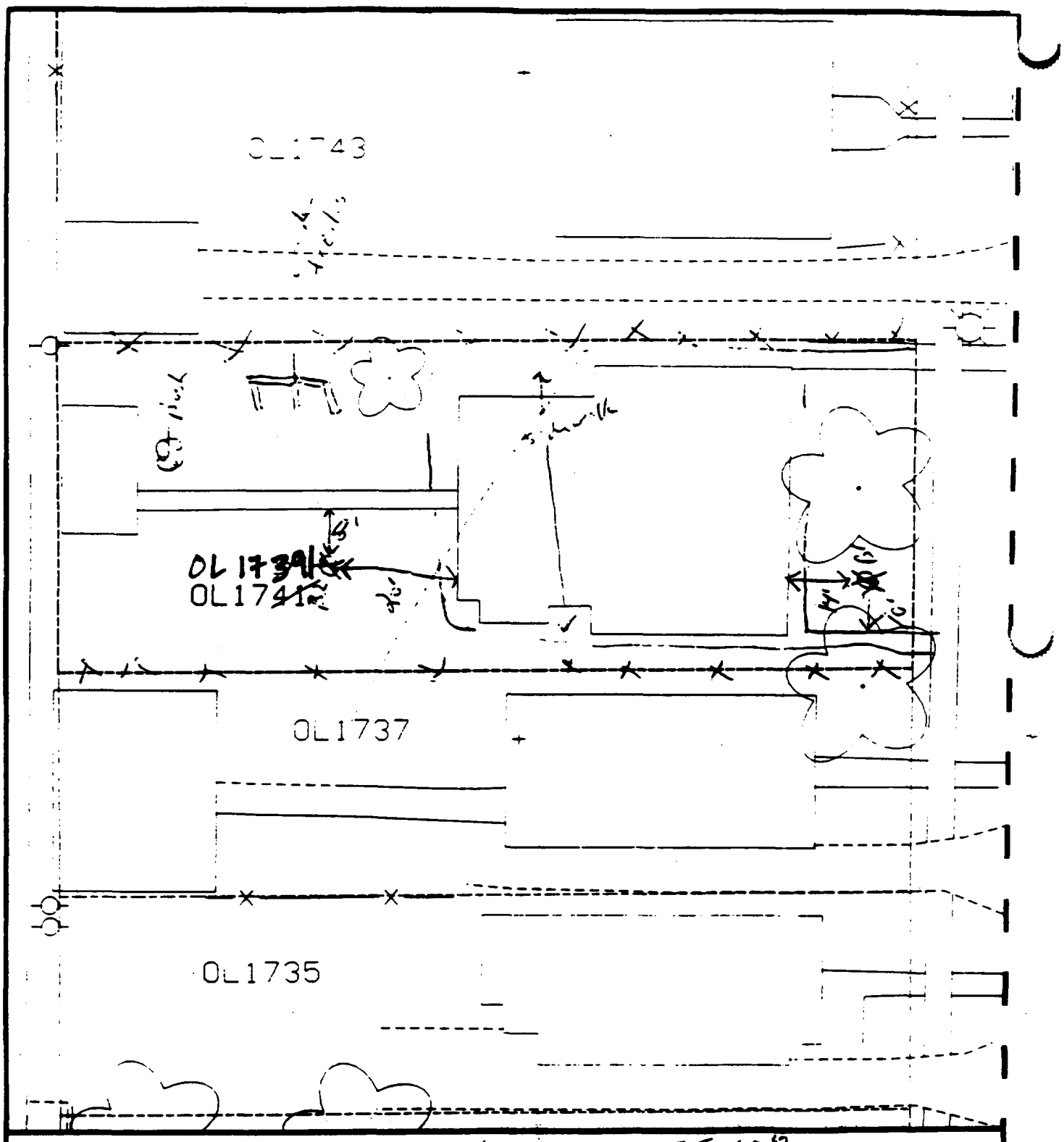

Comments: Temporarily + pa in 55-60%

8' - 10' north of sidewalk; 14' east of house.

10' - 20' west of house & 8' south of

PRE-DESIGN FIELD INVESTIGATION
NL/TARACORP SUPERFUND SITE
GRANITE CITY, IL

PROJECT NO. 89MC114V

Woodward-Clyde Consultants
Engineering & sciences applied to the earth & its environment

DRN. BY:
CHKD. BY:

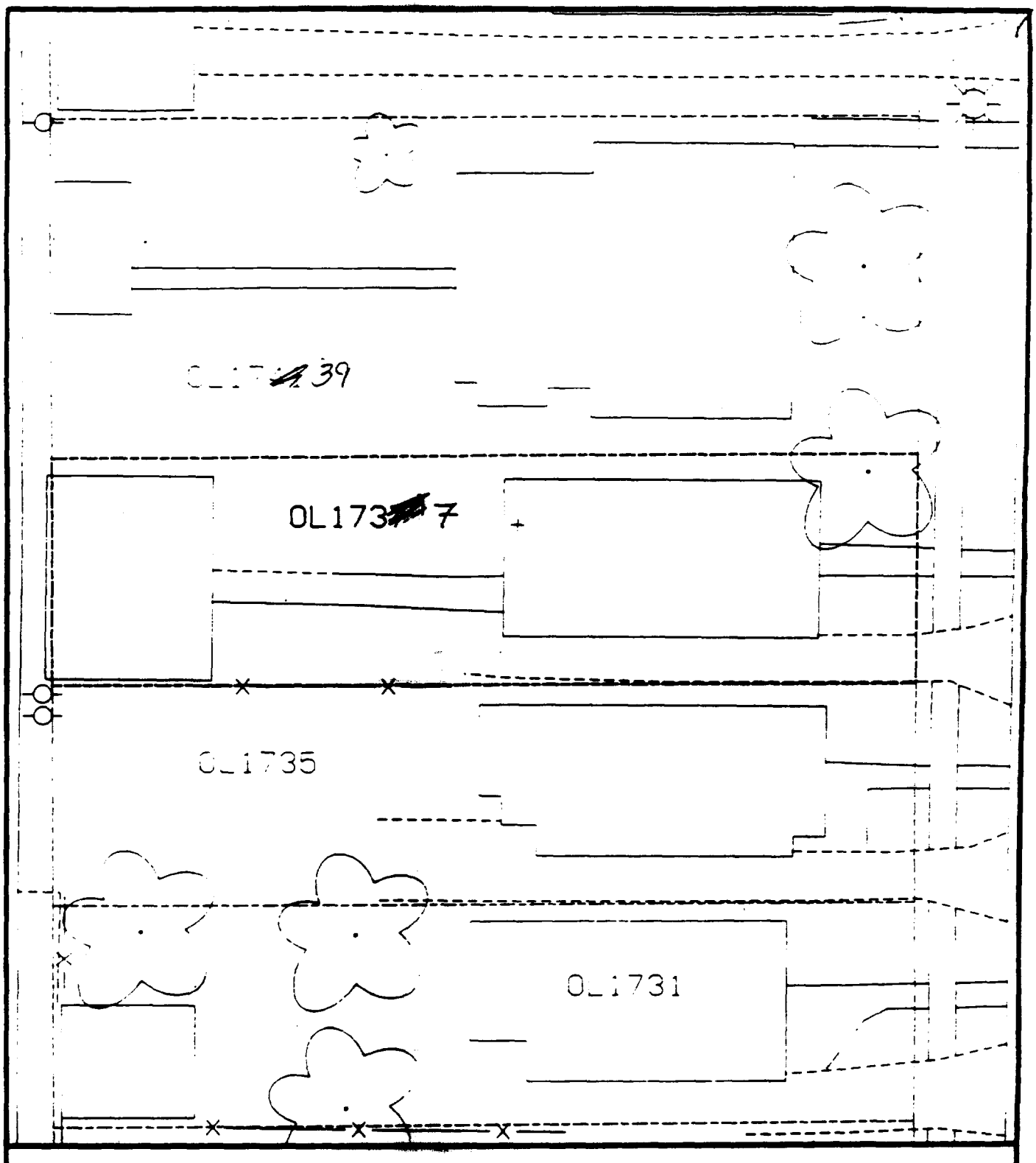

Comments:

N

Scale: 1 in = 32 ft

PRE-DESIGN FIELD INVESTIGATION
NL/TARACORP SUPERFUND SITE
GRANITE CITY, IL

PROJECT NO.
89MC114V

Woodward-Clyde Consultants
Engineering & sciences applied to the earth & its environment

DRN. BY:
CHKD. BY:

[illegible] ST.

Resident [illegible] No.
[illegible]

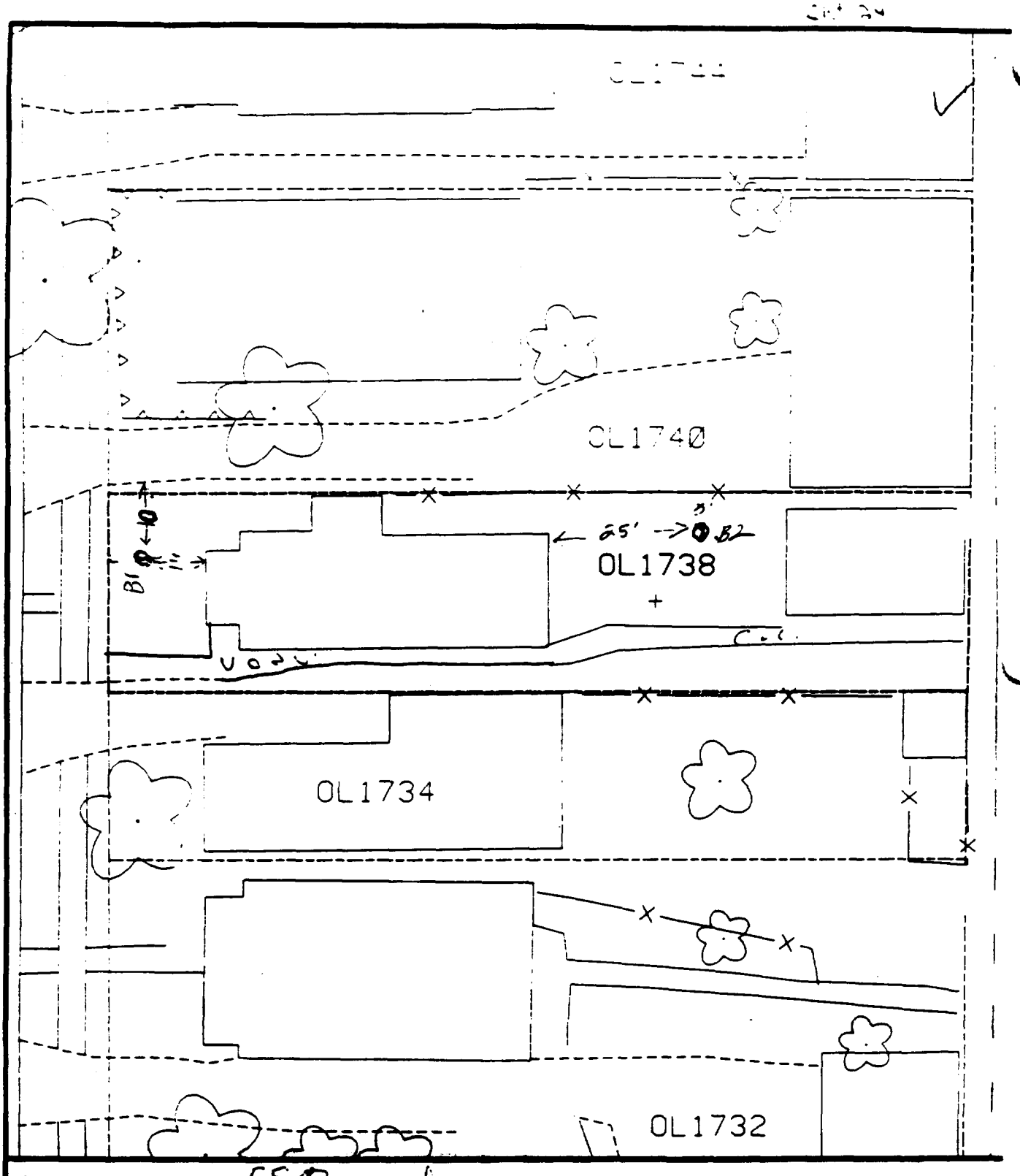

Comments: 550 gal pond

B1 — 14' WEST OF HOUSE
10' SOUTH OF DRIVEWAY

B2 — 25' EAST OF HOUSE
9' NORTH OF FENCE

N

Scale: 1 in = 22 ft

PRE-DESIGN FIELD INVESTIGATION NL/TARACORP SUPERFUND SITE GRANITE CITY, IL		PROJECT NO. 89MC114V
Woodward-Clyde Consultants Engineering & sciences applied to the earth & its environment		
DRN. BY: CHKD. BY:	1738 OLIVE ST.	Resident ID OL1738

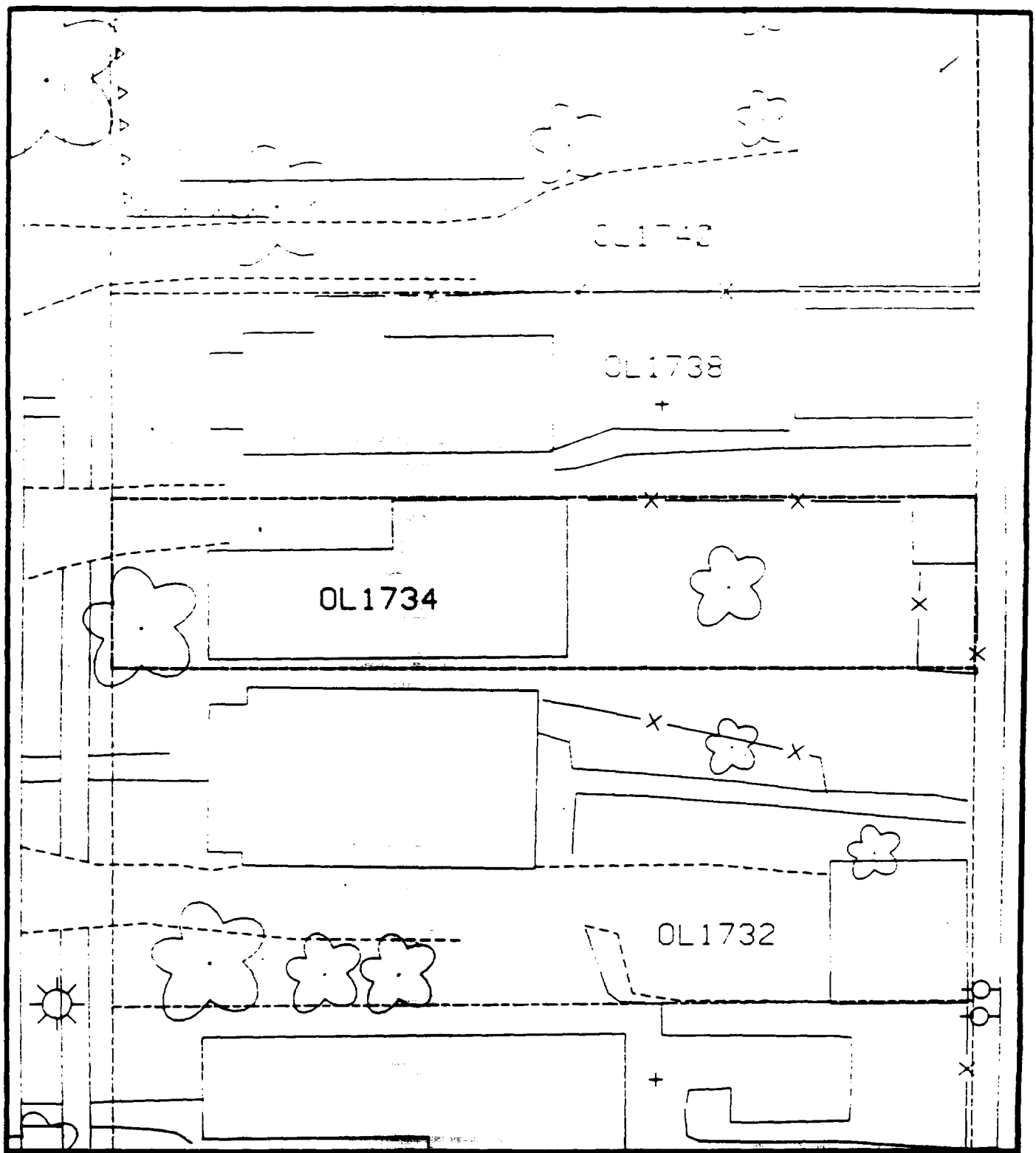

Comments:

N

Scale: 1 in = 22 ft

PRE-DESIGN FIELD INVESTIGATION
NL/TARACORP SUPERFUND SITE
GRANITE CITY, IL

PROJECT NO.
89MC114V

Woodward-Clyde Consultants
Engineering & sciences applied to the earth & its environment

DRN. BY:
CHKD. BY:

1734 OLIVE ST.

Resident D No.
OL1734

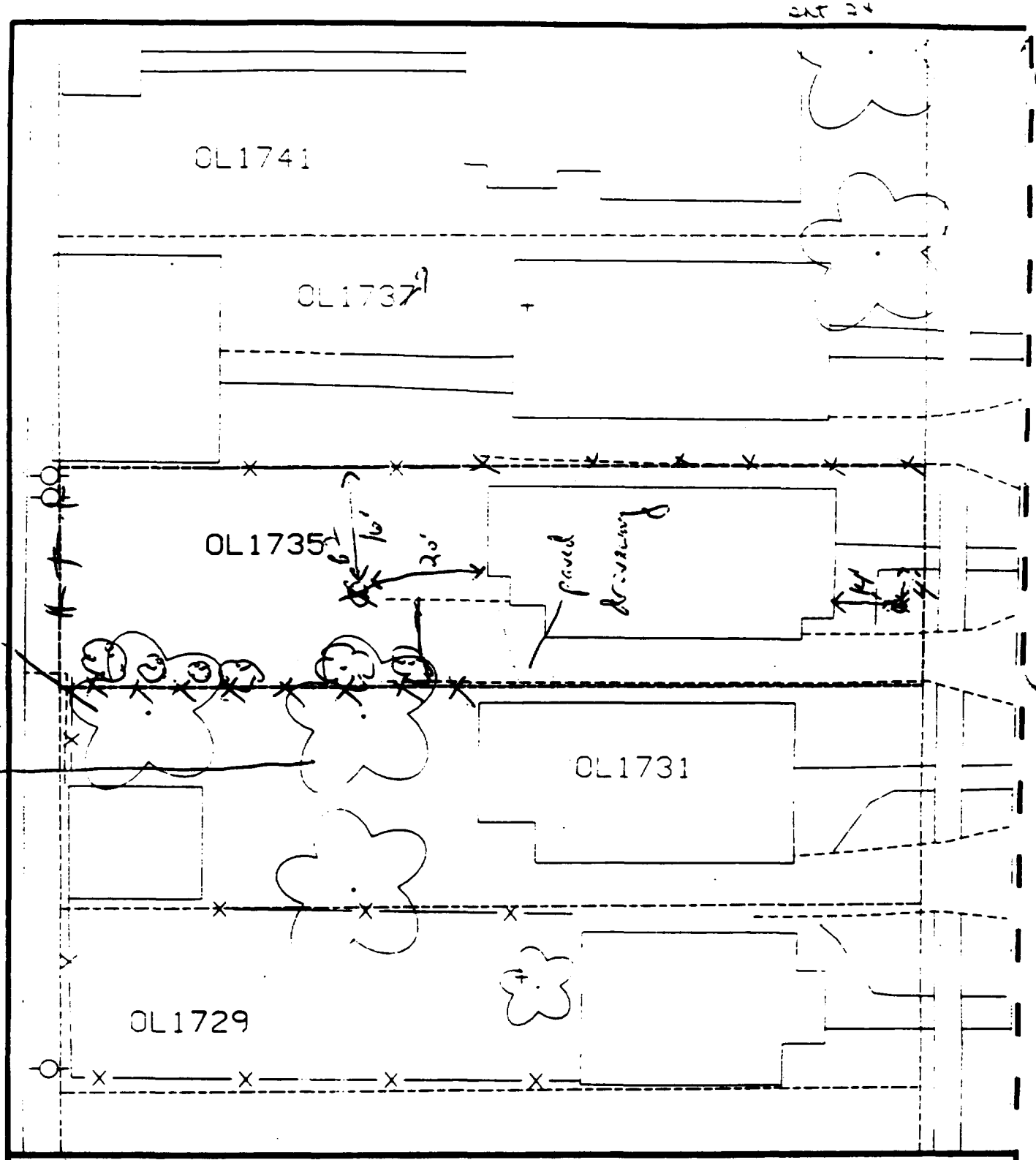

Comments: 70 paved + house - 60%

B1 - 14' east of house & 4' south of sidewalk.

B2 - 20' west of house & 16' south of fence.

Scale: 1 in = 20 ft

PRE-DESIGN FIELD INVESTIGATION NL/TARACORP SUPERFUND SITE GRANITE CITY, IL		PROJECT NO. 89MC114V
Woodward-Clyde Consultants Engineering & sciences applied to the earth & its environment		
DRN. BY: CHKD. BY:	1735 OLIVE ST.	Resident ID No. OL1735

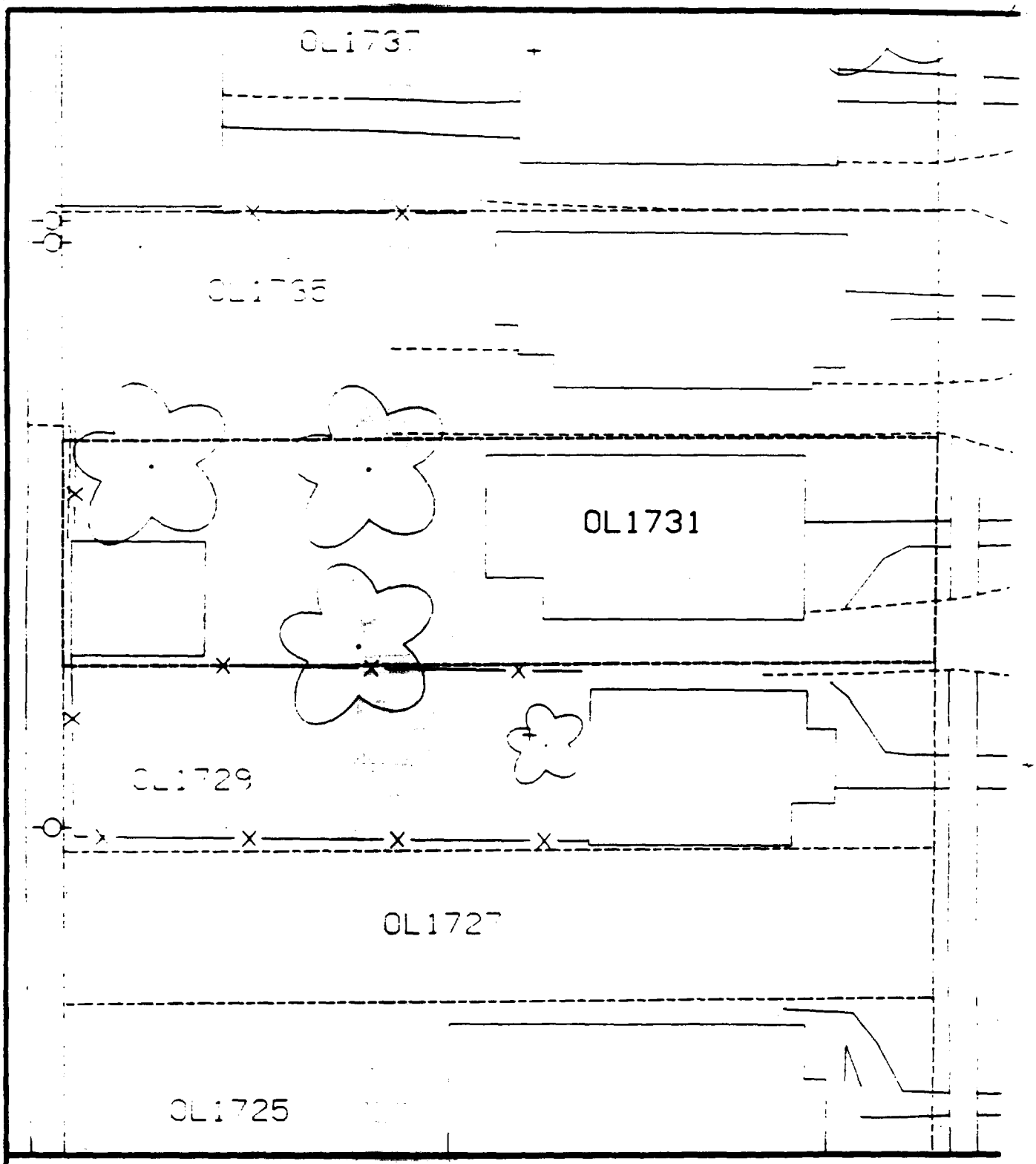

Comments:

N

PRE-DESIGN FIELD INVESTIGATION
NL/TARACORP SUPERFUND SITE
GRANITE CITY, IL

PROJECT NO
89MC114V

Woodward-Clyde Consultants
Engineering & sciences applied to the earth & its environment

DRN. BY:
CHKD. BY:

Resident ID

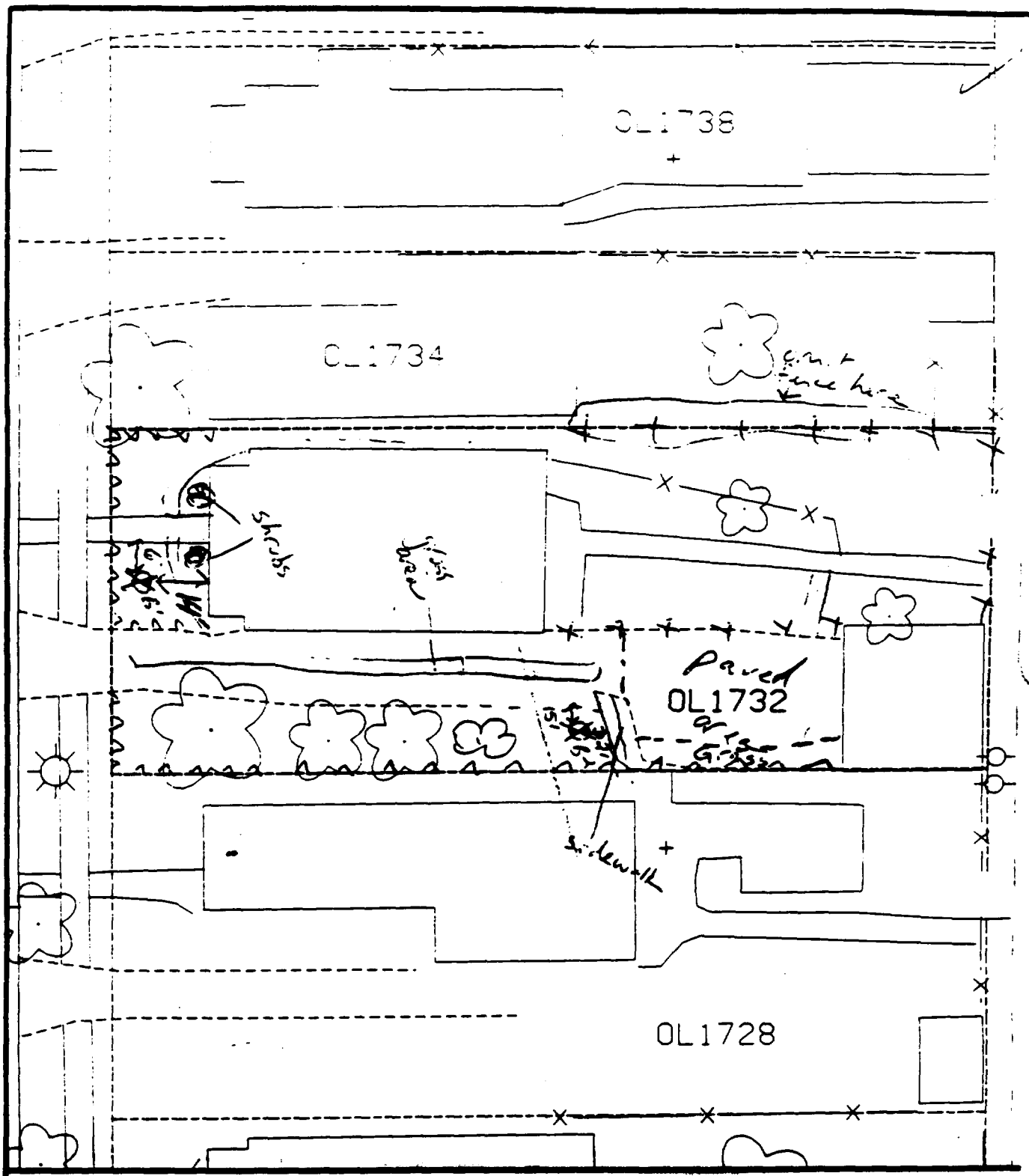

Comments: ~~off~~ % paved + house - 60%

B1 - 14' ~~east~~ west of house & 6' south of sidewalk.

B2 - 2' ~~east~~ west of sidewalk & 5' south of paved drive way.

Scale: 1 in = 22 ft

PRE-DESIGN FIELD INVESTIGATION NL/TARACORP SUPERFUND SITE GRANITE CITY, IL		PROJECT NO 89MC114V
Woodward-Clyde Consultants Engineering & sciences applied to the earth & its environment		
DRN. BY: CHKD. BY:	1732 OLIVE ST.	Resident ID OL1732

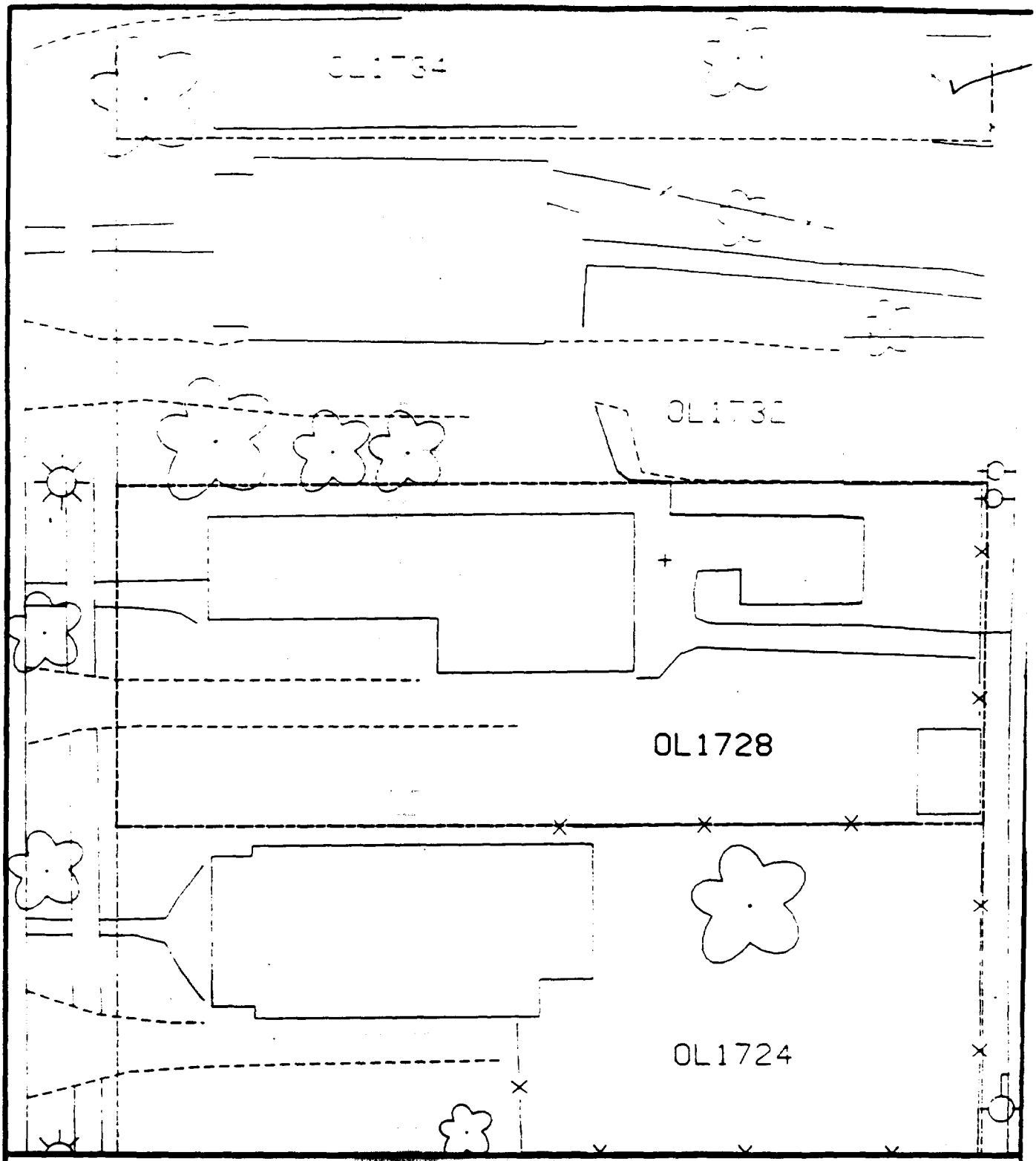

Comments:

N

Scale: 1 in = 22 ft

PRE-DESIGN FIELD INVESTIGATION
NL/TARACORP SUPERFUND SITE
GRANITE CITY, IL

PROJECT NO.
89MC114V

Woodward-Clyde Consultants

Engineering & sciences applied to the earth & its environment

DRN. BY:

CHKD. BY:

1728 OLIVE ST.

Resident ID No.
OL1728

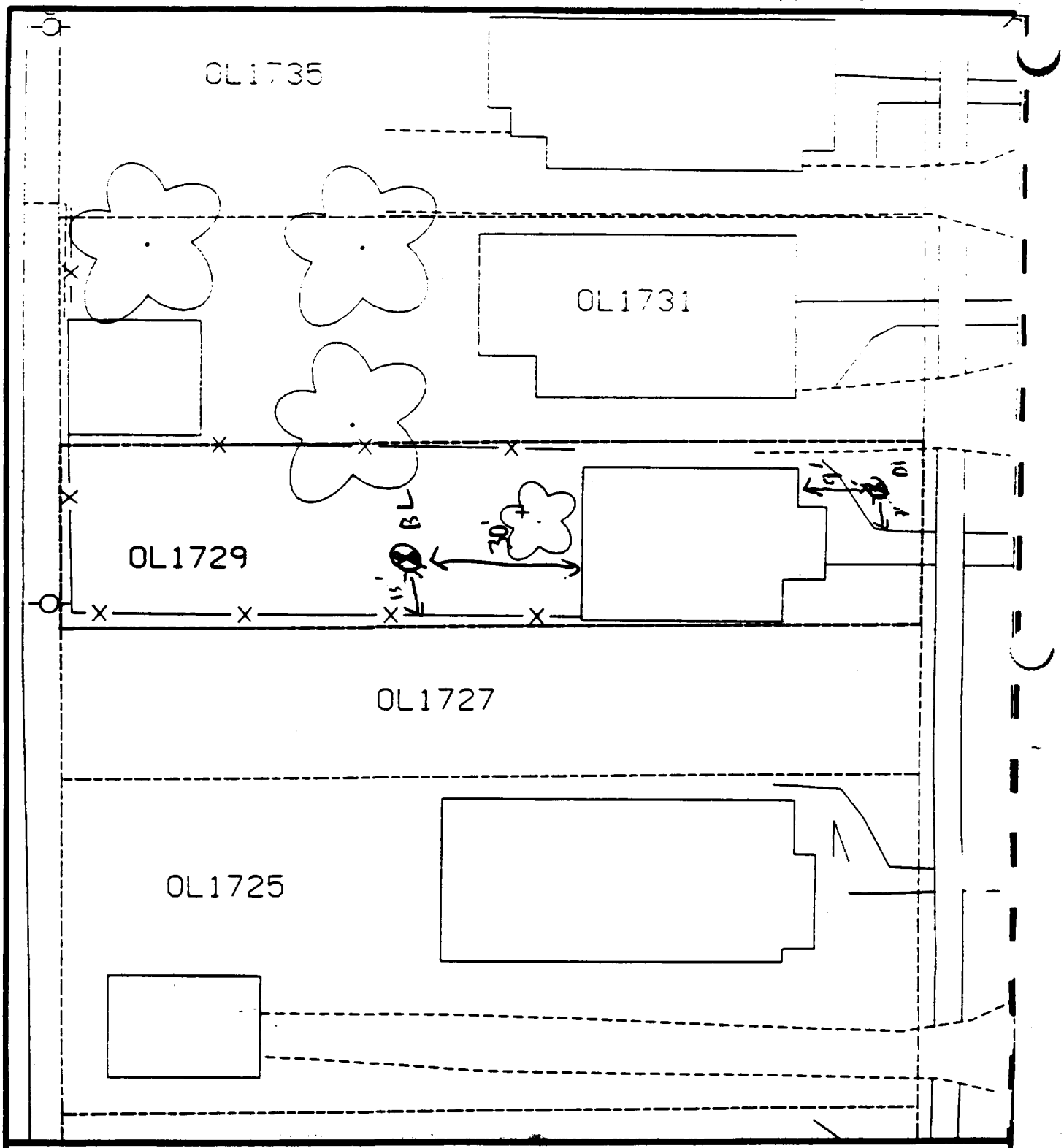

Comments:

N

Scale: 1 in = 22 ft

PRE-DESIGN FIELD INVESTIGATION NL/TARACORP SUPERFUND SITE GRANITE CITY, IL		PROJECT NO. 89MC114V
Woodward-Clyde Consultants Engineering & sciences applied to the earth & its environment		
DRN. BY: CHKD. BY:	1729 OLIVE ST.	Resident ID # OL1729

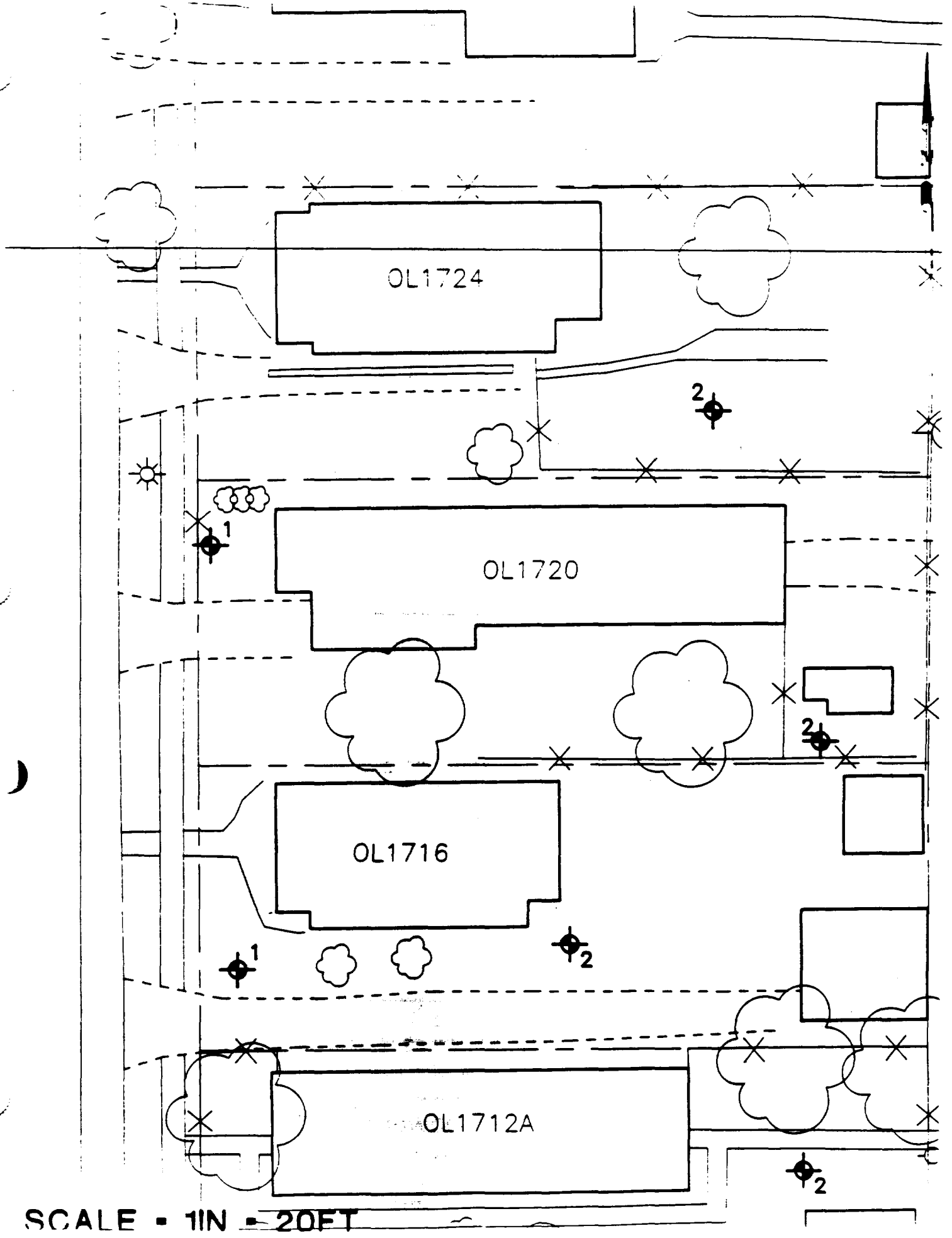
OL1724
OL1720
OL1716
OL1712A
1
2
1
2
2
2
SCALE = 1IN = 20FT

Sh + 2 of

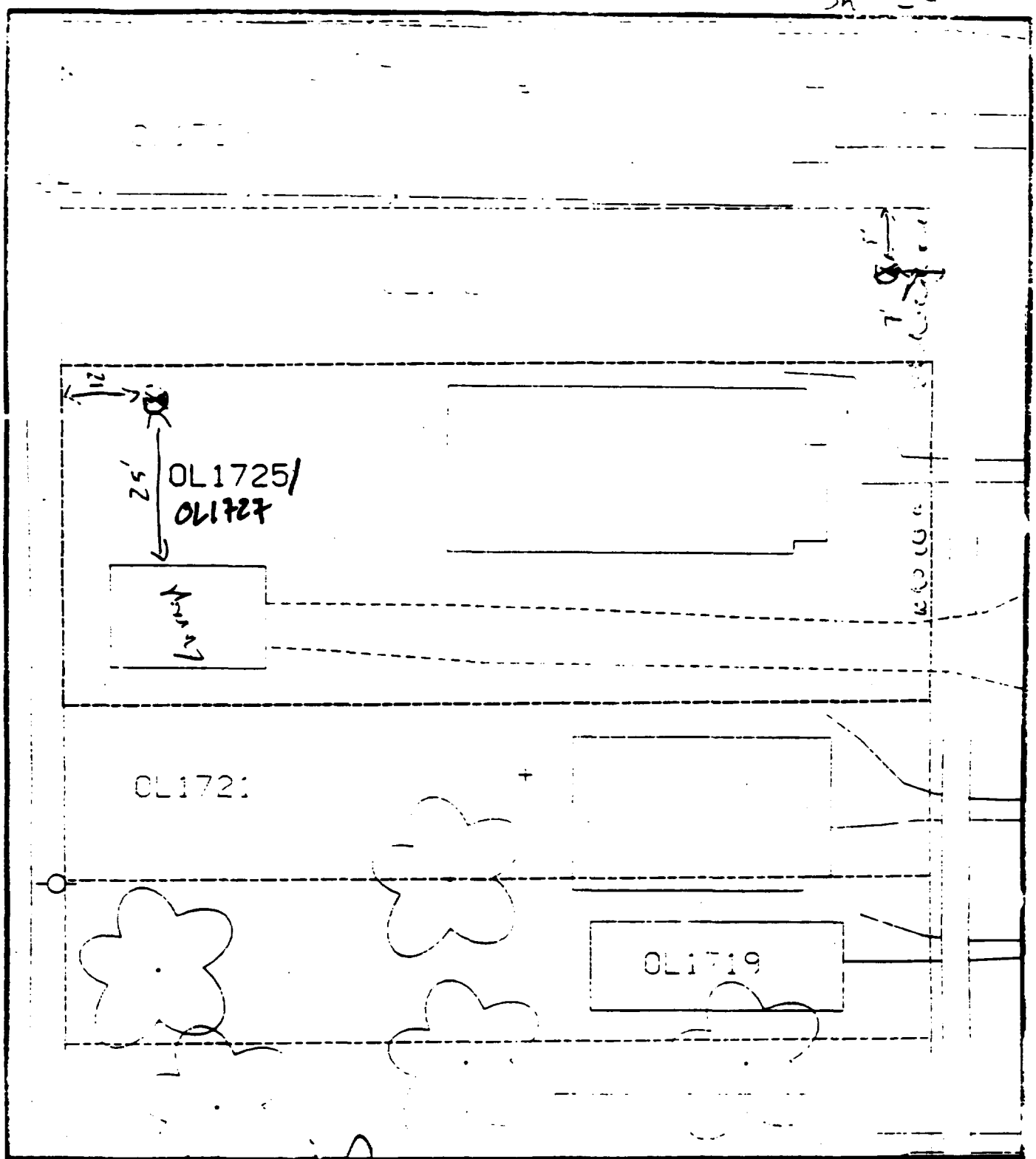

Comments: House & Pavement = 52%

N

Scale: 1 in = 22 ft

PRE-DESIGN FIELD INVESTIGATION NL/TARACORP SUPERFUND SITE		PROJECT NO. 89N0114
Woodward–Clyde Consultants Engineering & sciences applied to the earth & its environment		
DRN. BY: CHECKED:	1725 OLIVE ST.	Resident ID No OL1725

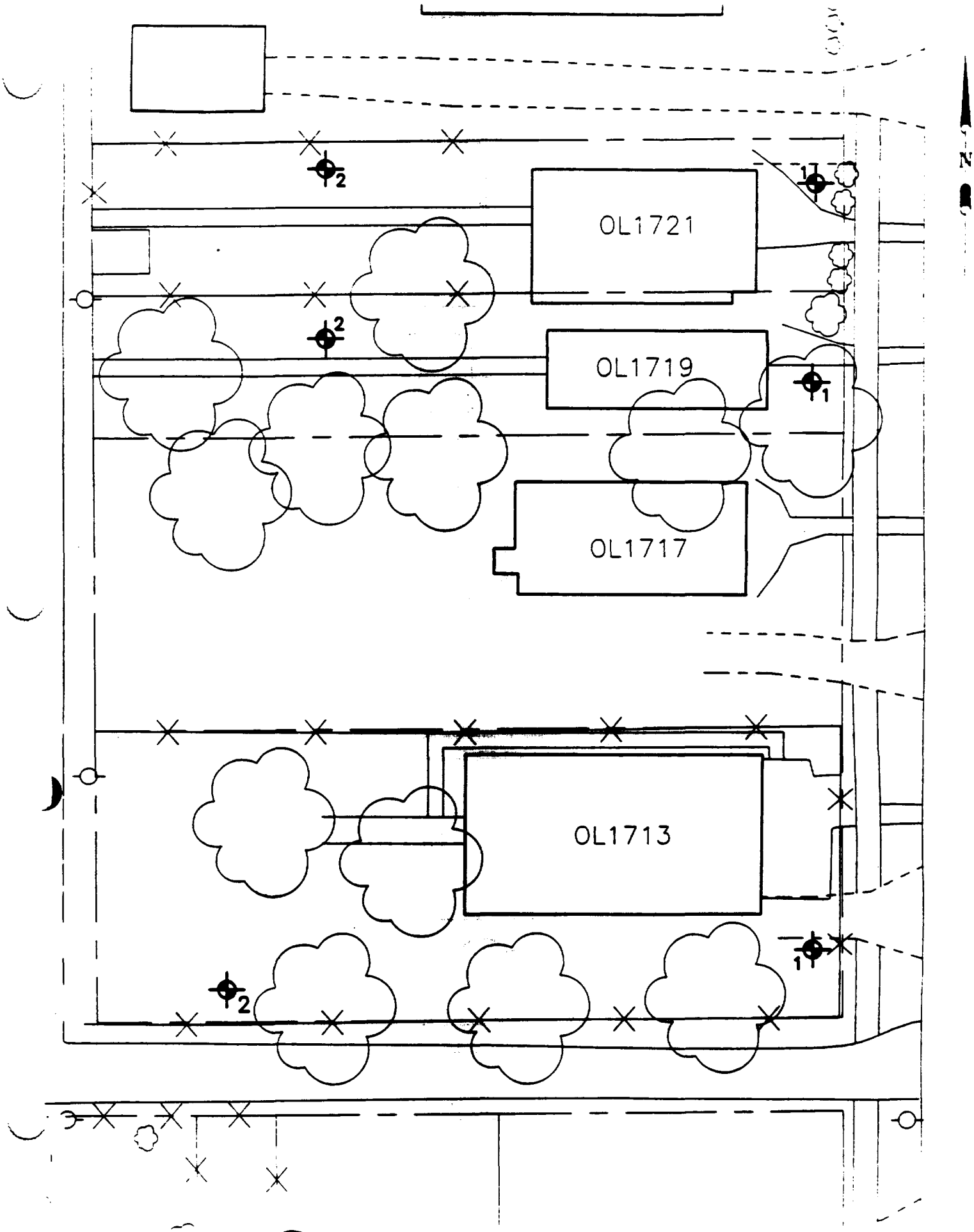

SCALE = 1IN = 20FT

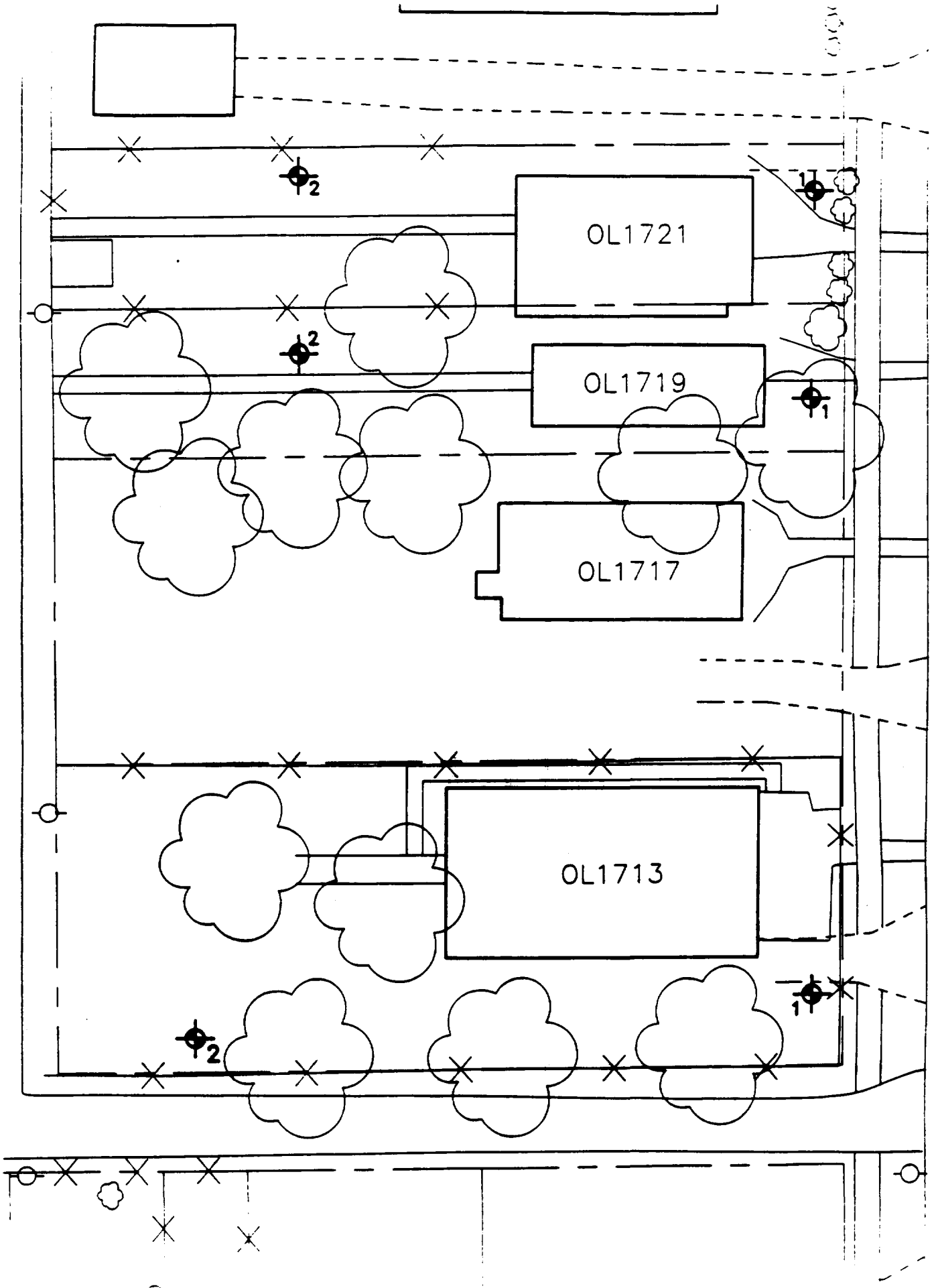

SCALE = 1IN = 20FT

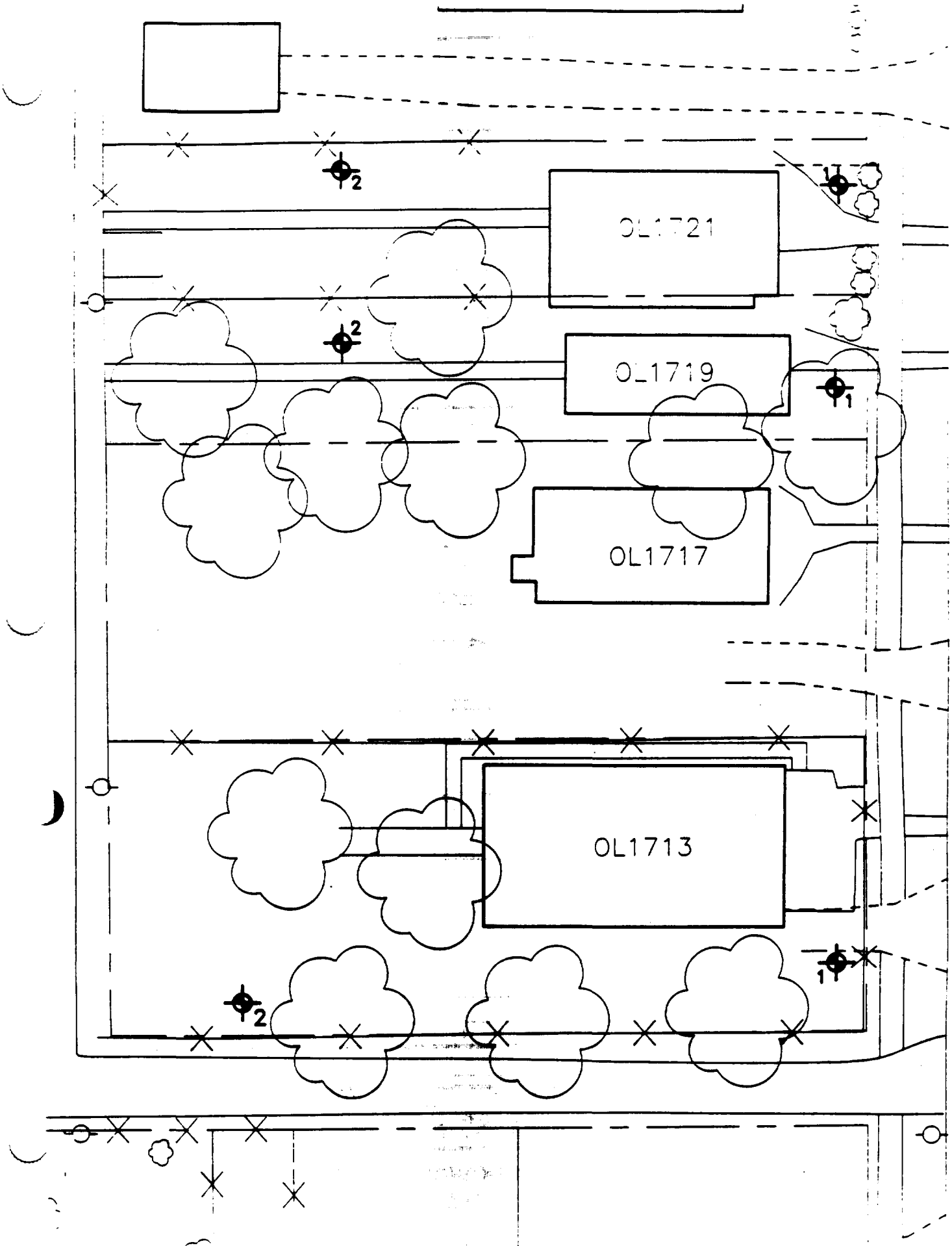

SCALE - 1IN - 20FT

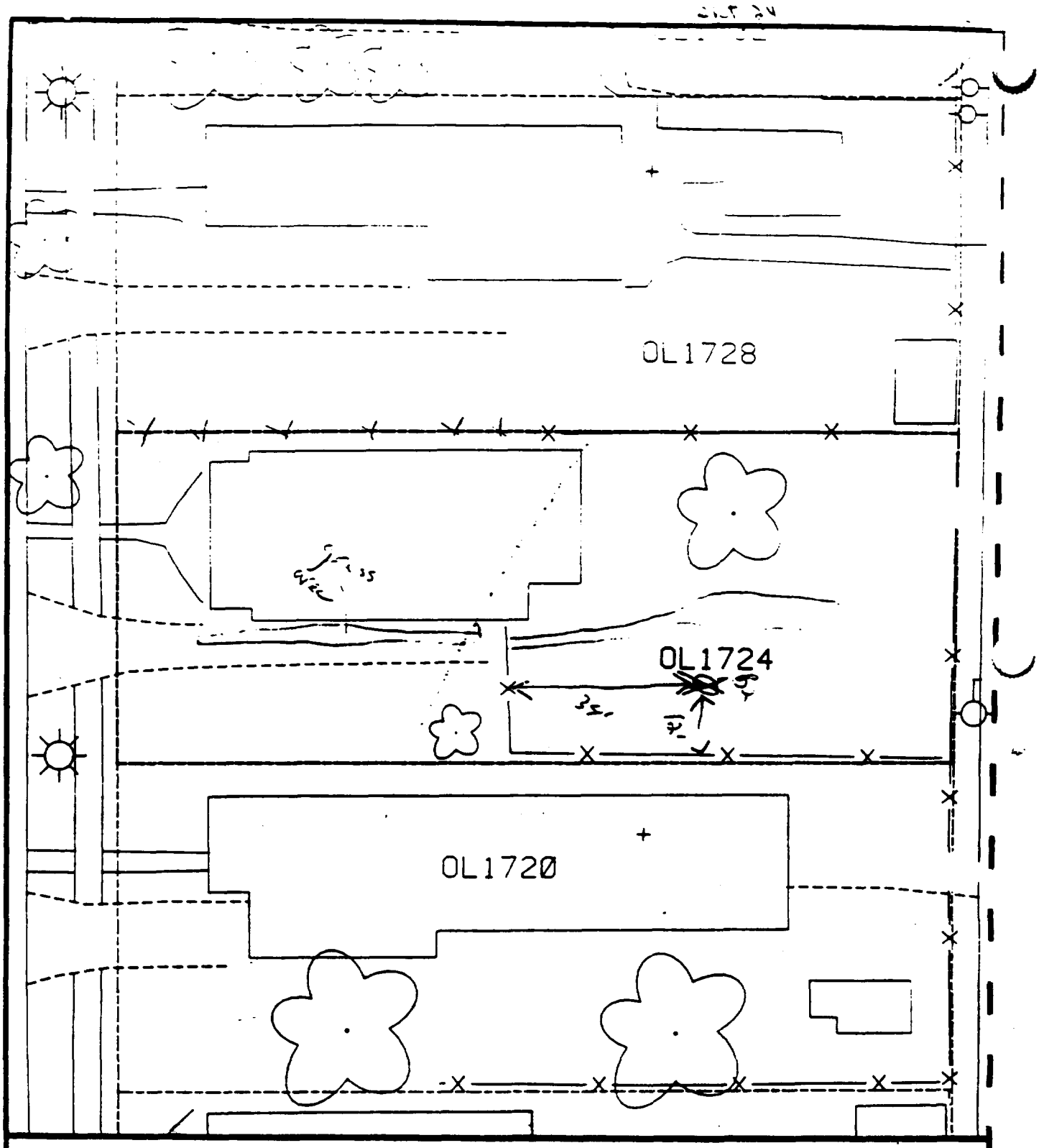

Comments:

B2 – 34' east of fence & 12' north of fence

B3 – Already taken

To shed & house – (?)

Scale: 1 in = 20 ft

PRE-DESIGN FIELD INVESTIGATION NL/TARACORP SUPERFUND SITE GRANITE CITY, IL		PROJECT NO. 89MC114V
Woodward-Clyde Consultants Engineering & sciences applied to the earth & its environment		
DRN. BY: CHKD. BY:	1724 OLIVE ST.	Resident ID No OL1724

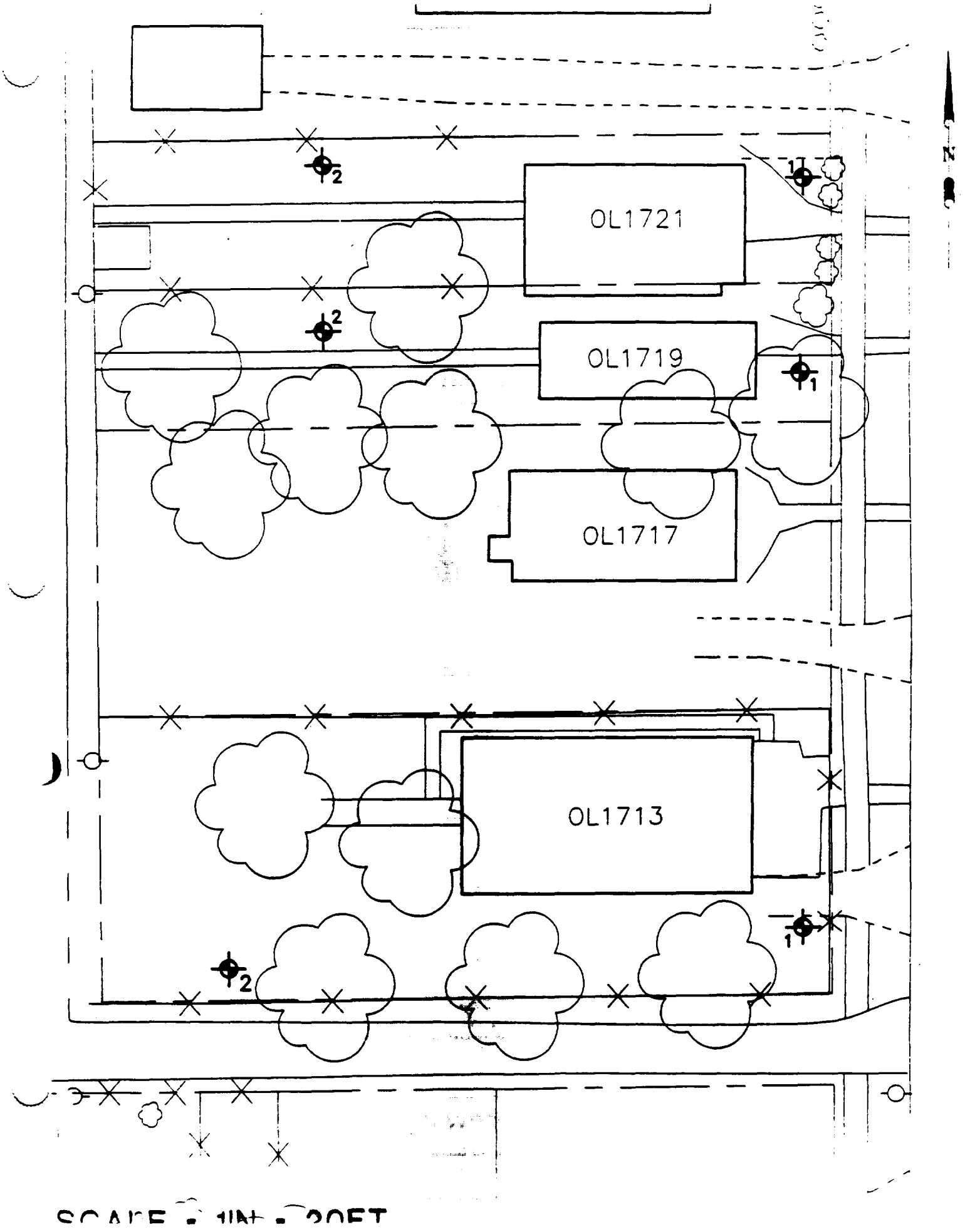

SCALE = 1IN = 20FT

Sheet 2

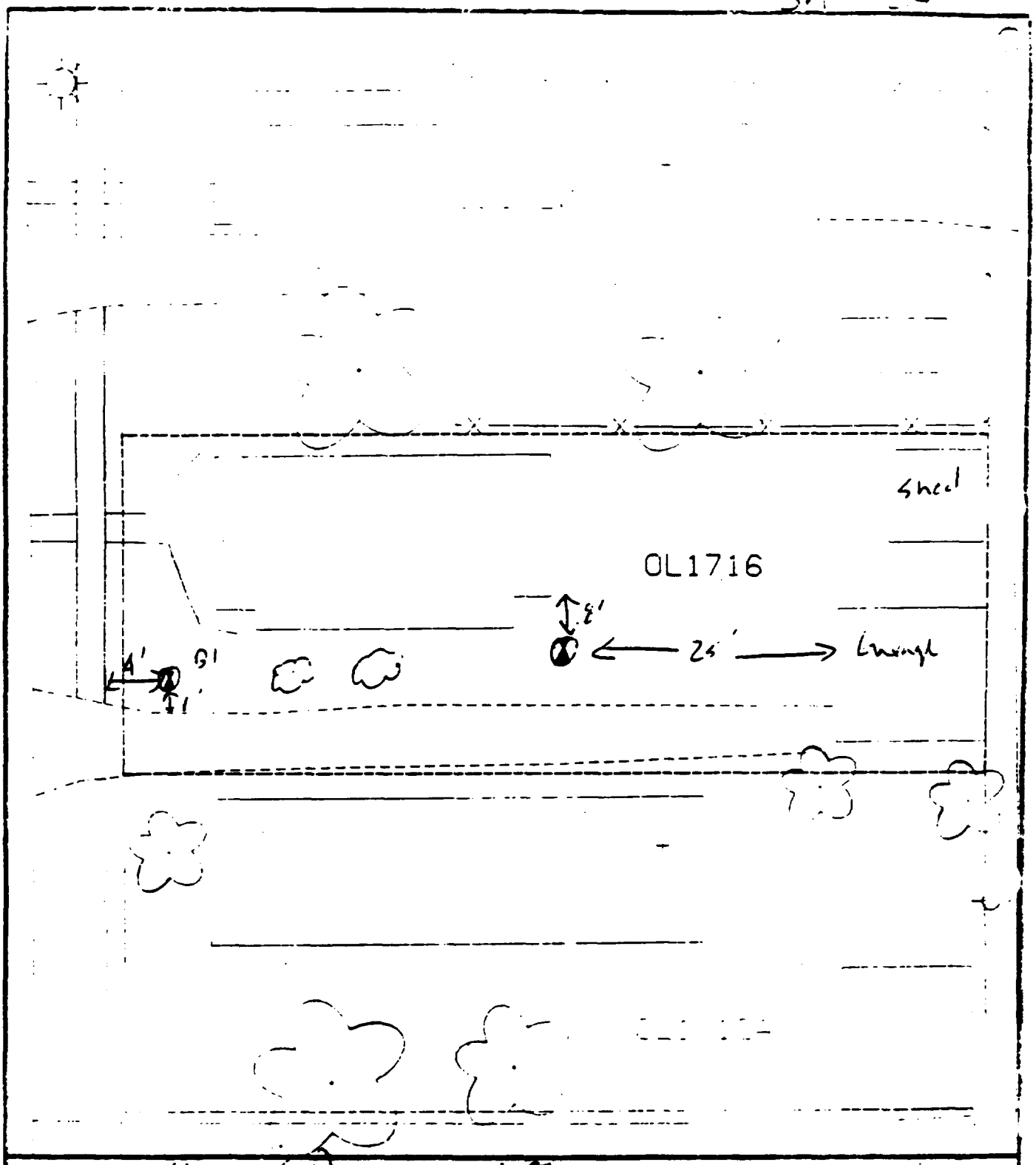

Comments: House & Pavement = 60%

B1 4' from walk
& from drive
B2 8' S of house
25 west garage

PRE-DESIGN [illegible] INVESTIGATION [illegible] TARAGORE SUPERFUND SITE [illegible]	PROJECT NO. [illegible]
Woodward–Clyde Consultants Engineering & sciences applied to the earth & its environment	
DRN. BY: [illegible] CHKD. BY: [illegible]	Resident [illegible] No. [illegible]

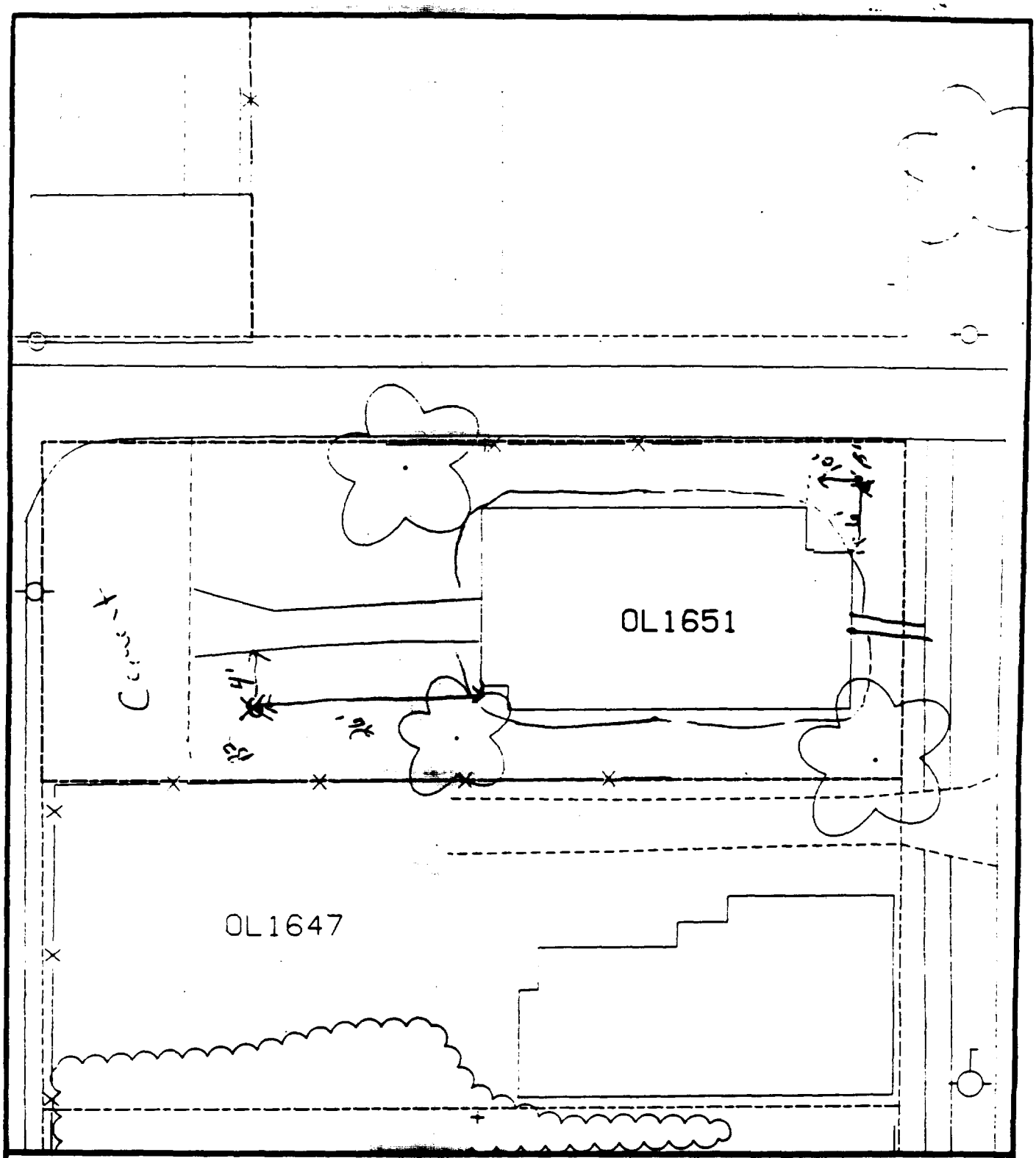

Comments: [illegible]

[illegible] 10' east of house &
6' north of [illegible]
of porch.

[illegible] 4' south of sidewalk &
[illegible] west of

Scale: 1 in = [illegible]

PRE-DESIGN FIELD INVESTIGATION
NL/TARACORP SUPERFUND SITE
GRANITE CITY, IL

PROJECT NO.
89MC114V

Woodward-Clyde Consultants
Engineering & sciences applied to the earth & its environment

DRN. BY:
CHKD. BY:

1651 OLIVE ST.

Resident [illegible] No.
OL1651

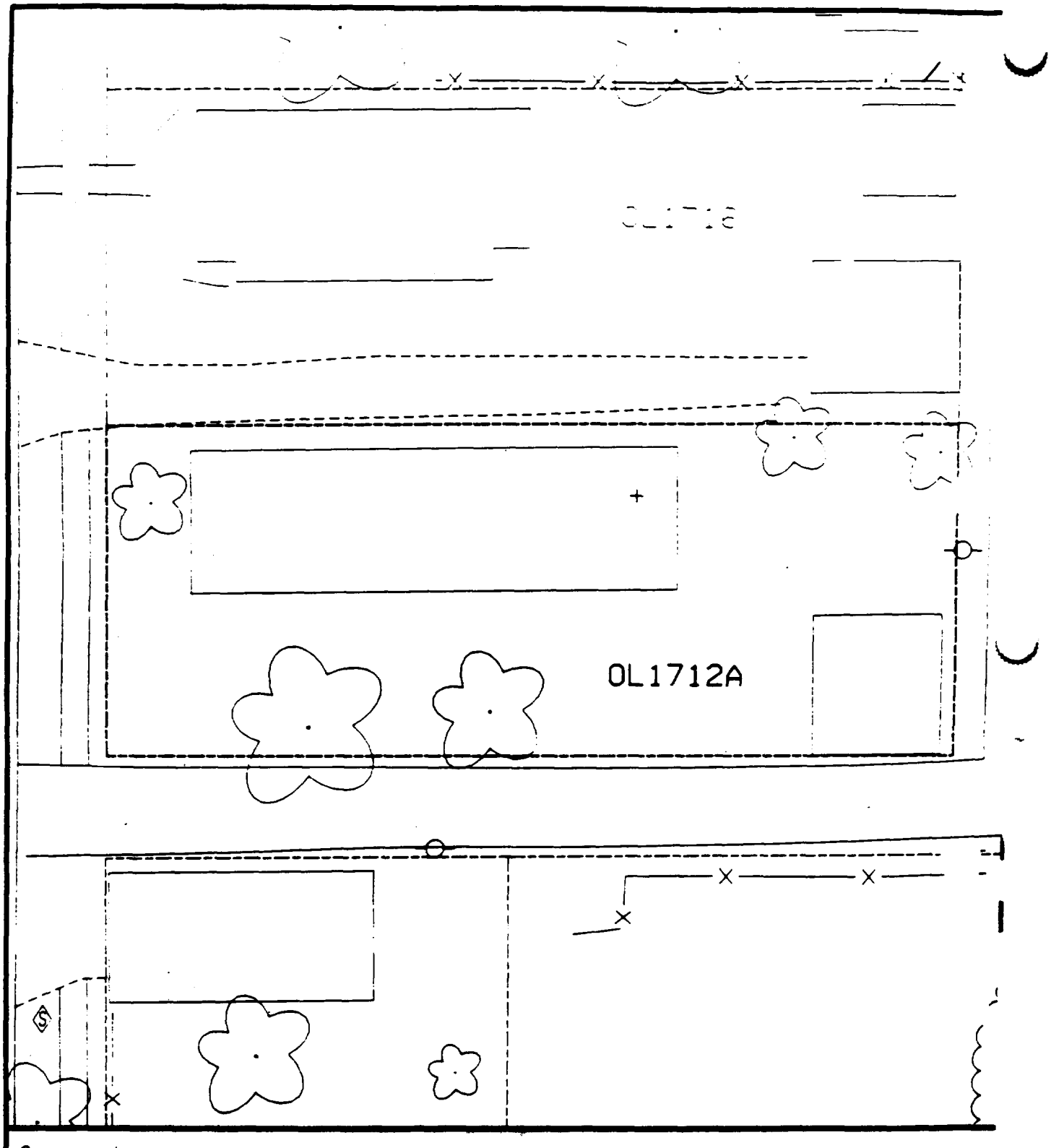

Comments:

N

Scale: 1 in = 32 ft

PRE-DESIGN FIELD INVESTIGATION
NL/TARACORP SUPERFUND SITE
GRANITE CITY, IL

PROJECT NO.
89MC114V

Woodward-Clyde Consultants

Engineering & sciences applied to the earth & its environment

DRN. BY:

CHKD. BY:

1712A OLIVE ST.

Resident ID #

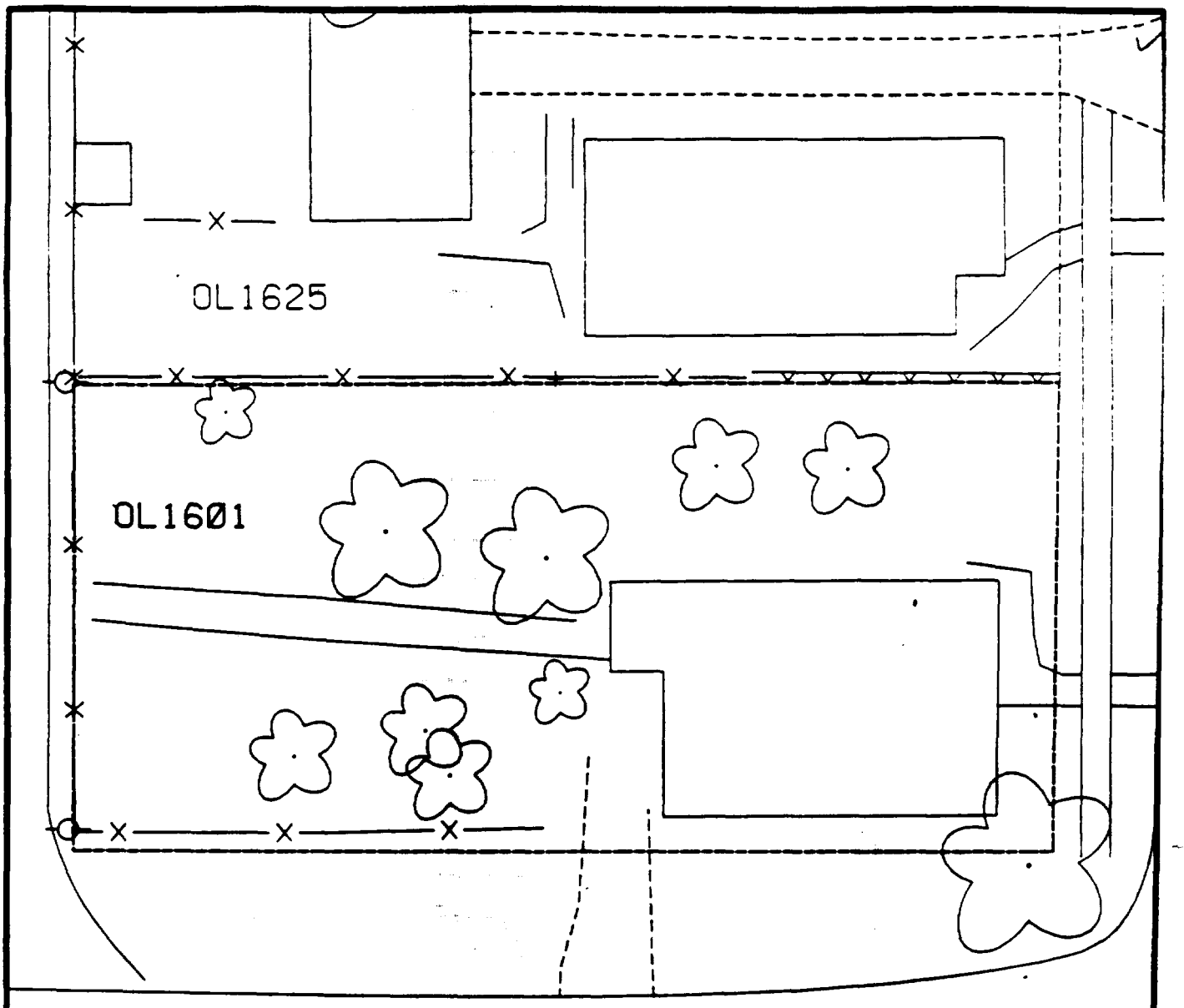

Comments:

N

Scale: 1 in = 20 ft

PRE-DESIGN FIELD INVESTIGATION
NL/TARACORP SUPERFUND SITE
GRANITE CITY, IL

PROJECT NO.
89MC114V

Woodward-Clyde Consultants
Engineering & sciences applied to the earth & its environment

DRN. BY:
CHKD. BY:

1601 OLIVE ST.

Resident ID No.
OL1601

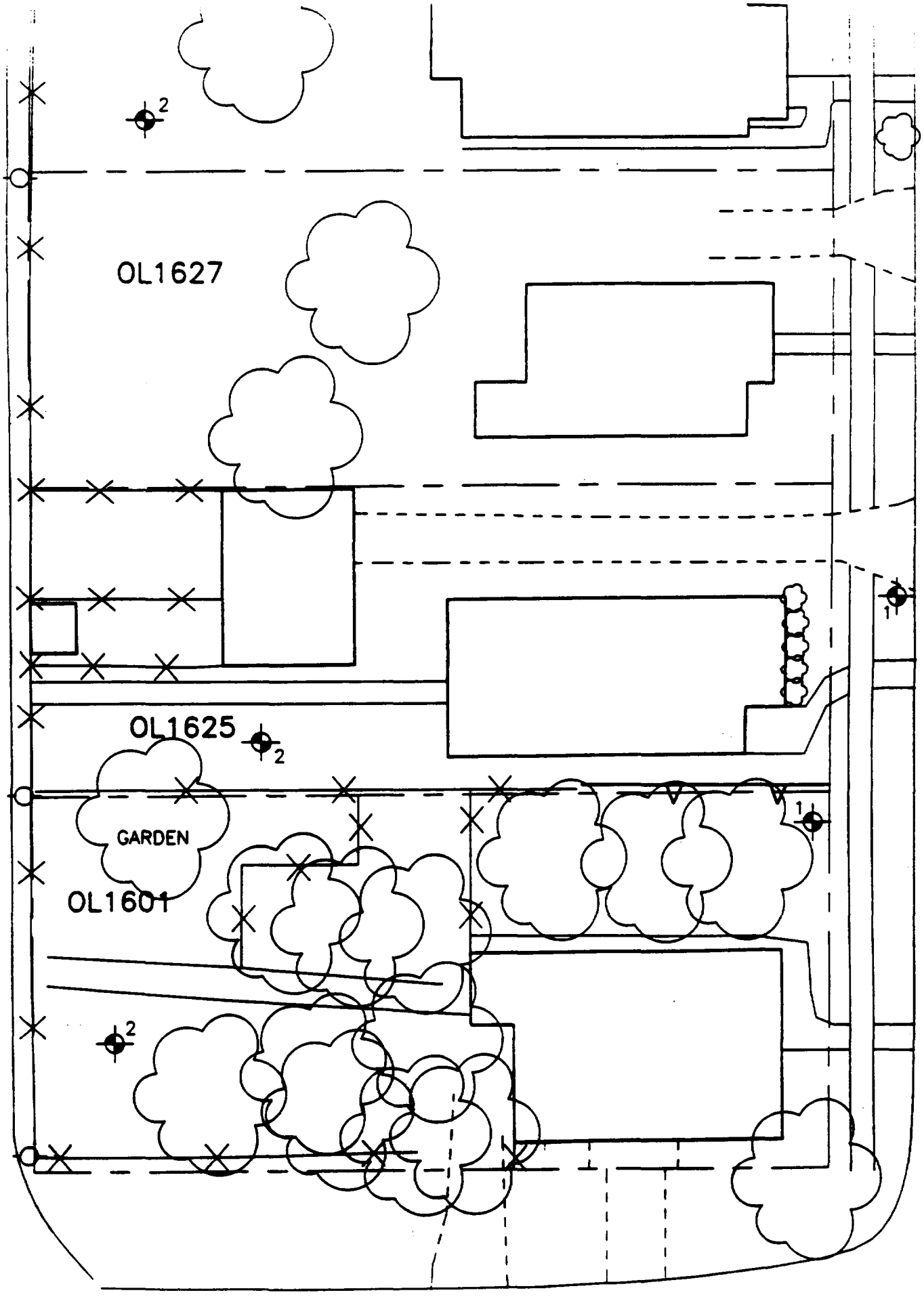
OL1627
OL1625
GARDEN
OL1601
2
2
2
1
1

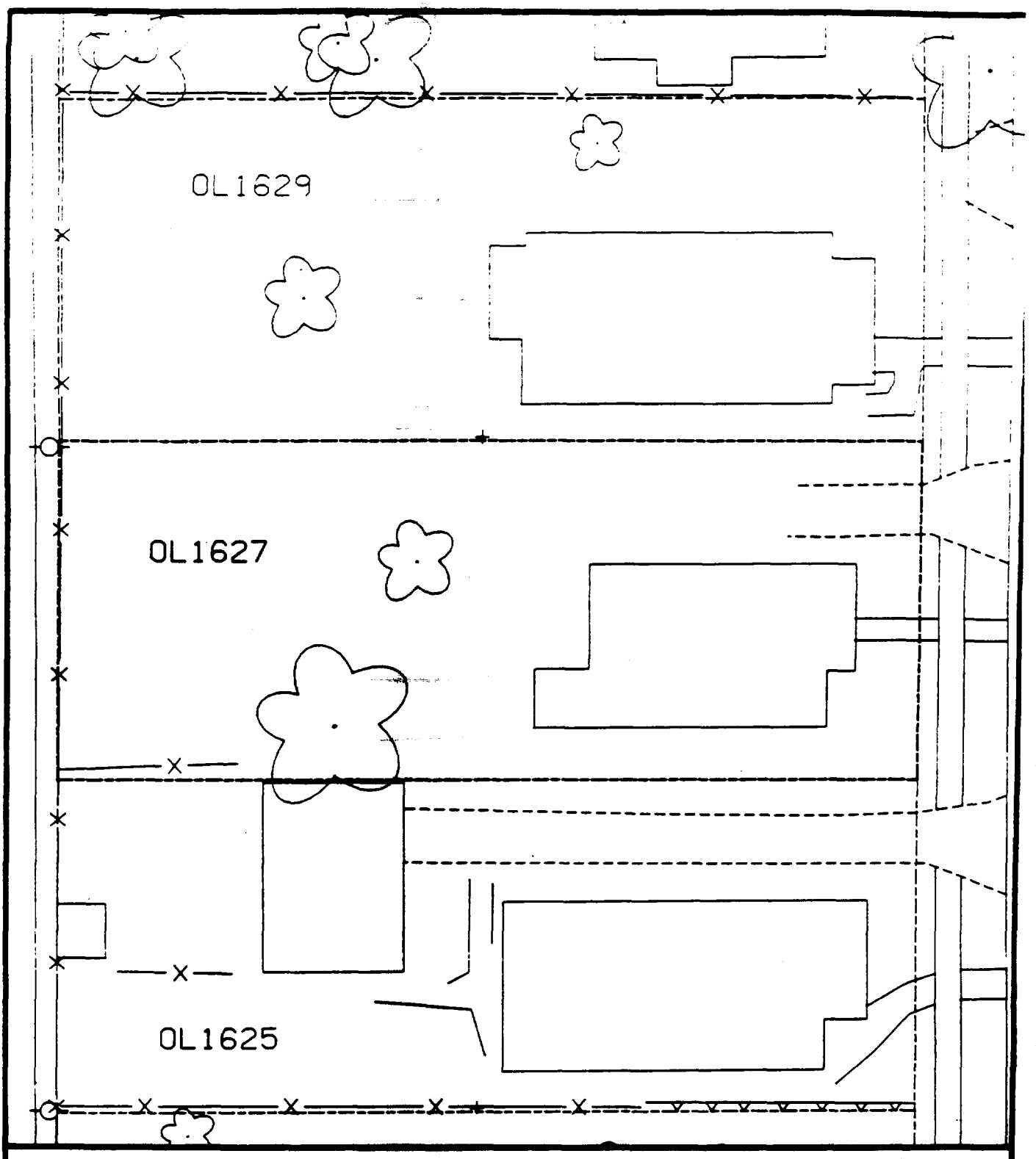

Comments:

N

Scale: 1 in = 20 ft

PRE-DESIGN FIELD INVESTIGATION
NL/TARACORP SUPERFUND SITE
GRANITE CITY, IL

PROJECT NO.
89MC114V

Woodward-Clyde Consultants

Engineering & sciences applied to the earth & its environment

DRN. BY:

CHKD. BY:

1627 OLIVE ST.

Resident ID No.
OL1627

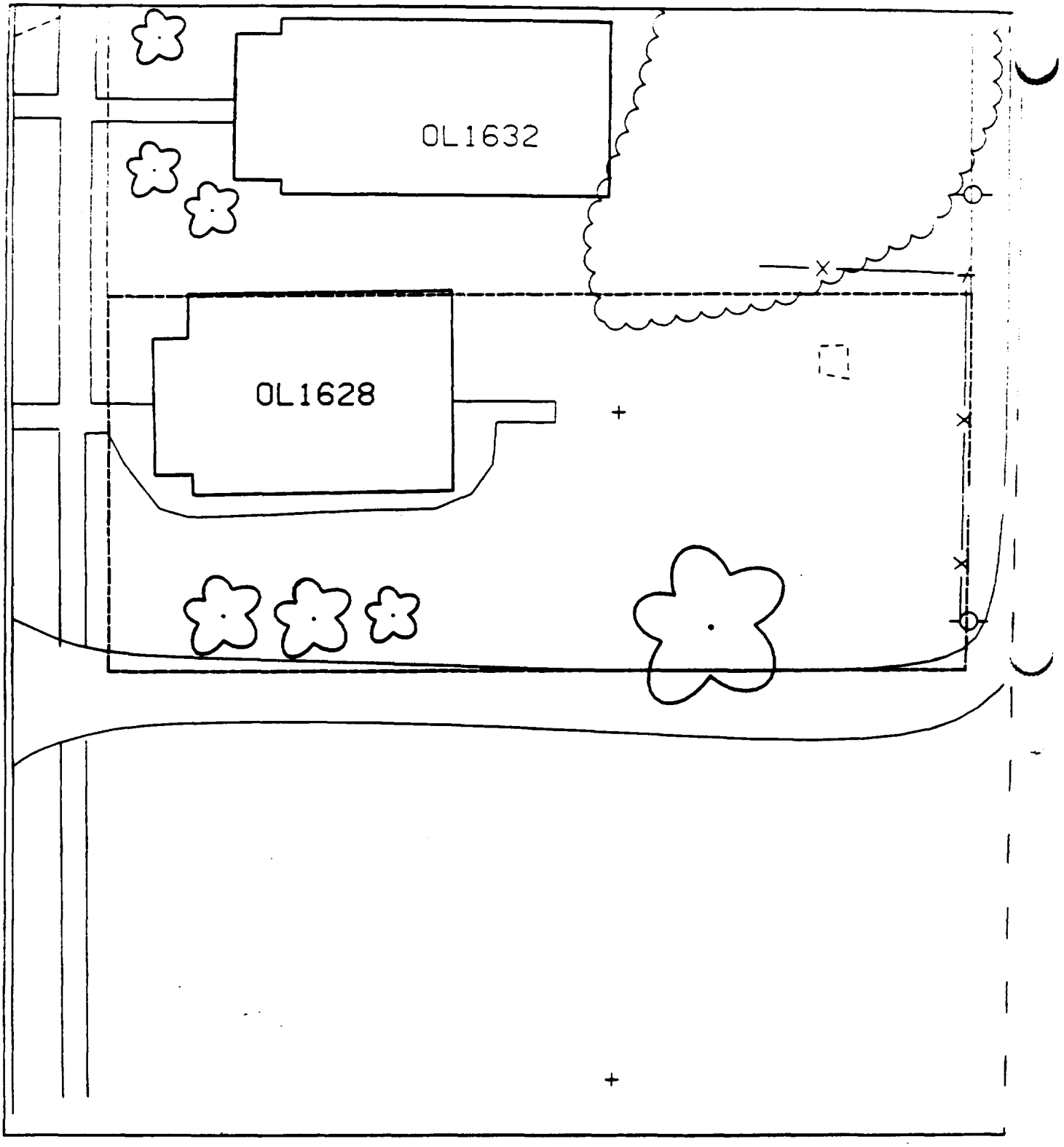
OL1632
OL1628

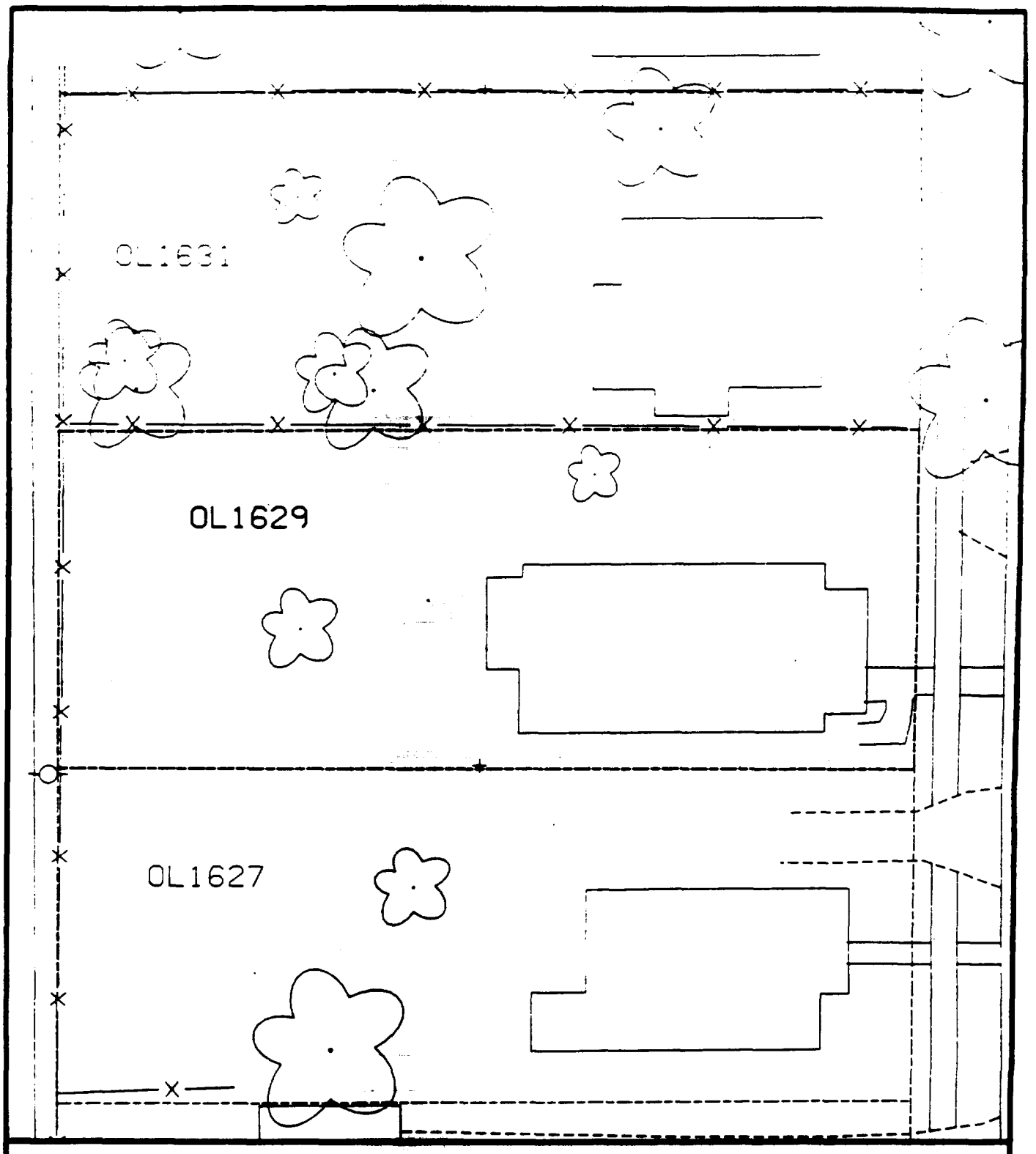

Comments:

N

Scale: 1 in = 20 ft

PRE-DESIGN FIELD INVESTIGATION
NL/TARACORP SUPERFUND SITE
GRANITE CITY, IL

PROJECT NO.
89MC114V

Woodward-Clyde Consultants
Engineering & sciences applied to the earth & its environment

DRN. BY:
CHKD. BY:

1629 OLIVE ST.

Resident ID No.
OL1629

Sh 1 of 5

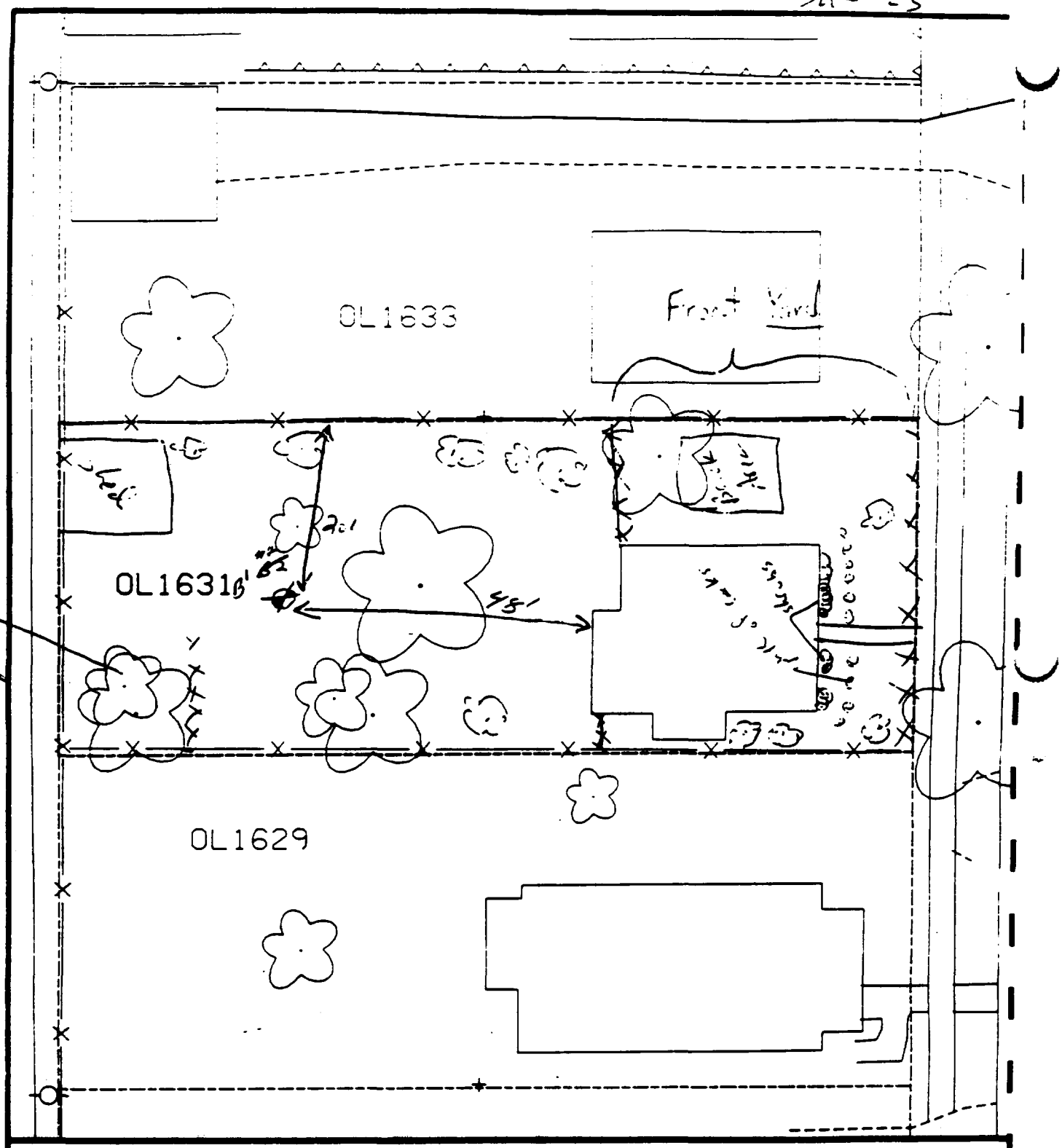

Comments:

13' - 20' south of fence, 48' west of back of house.

B2 - unable to sample front yard all new till.

Scale: 1 in = 20 ft

PRE-DESIGN FIELD INVESTIGATION NL/TARACORP SUPERFUND SITE GRANITE CITY, IL		PROJECT NO. 89MC114V
Woodward-Clyde Consultants Engineering & sciences applied to the earth & its environment		
DRN. BY: CHKD. BY:	1631 OLIVE ST.	Resident ID No OL1631

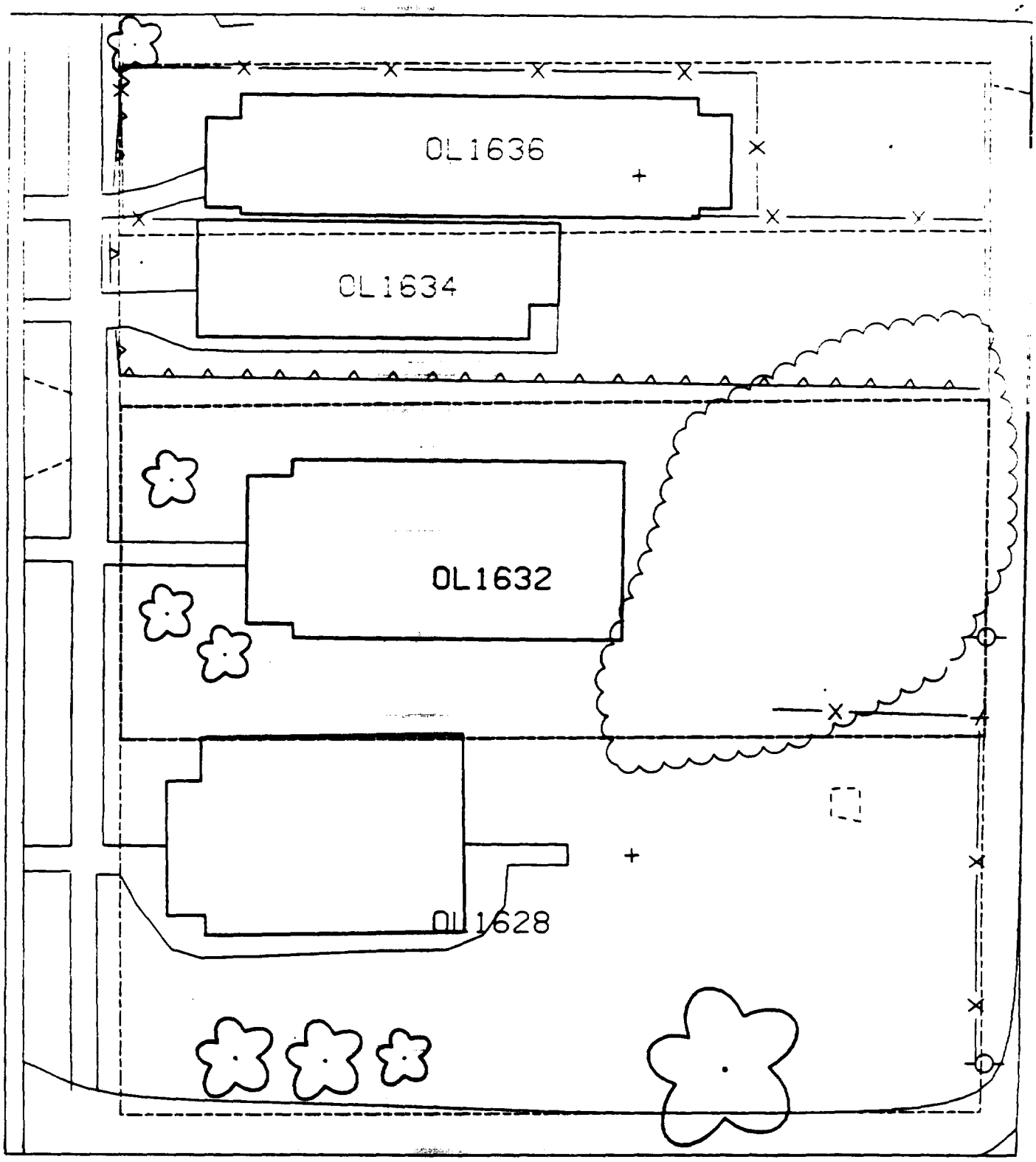
OL1636
OL1634
OL1632
OL1628

Sat 2-5

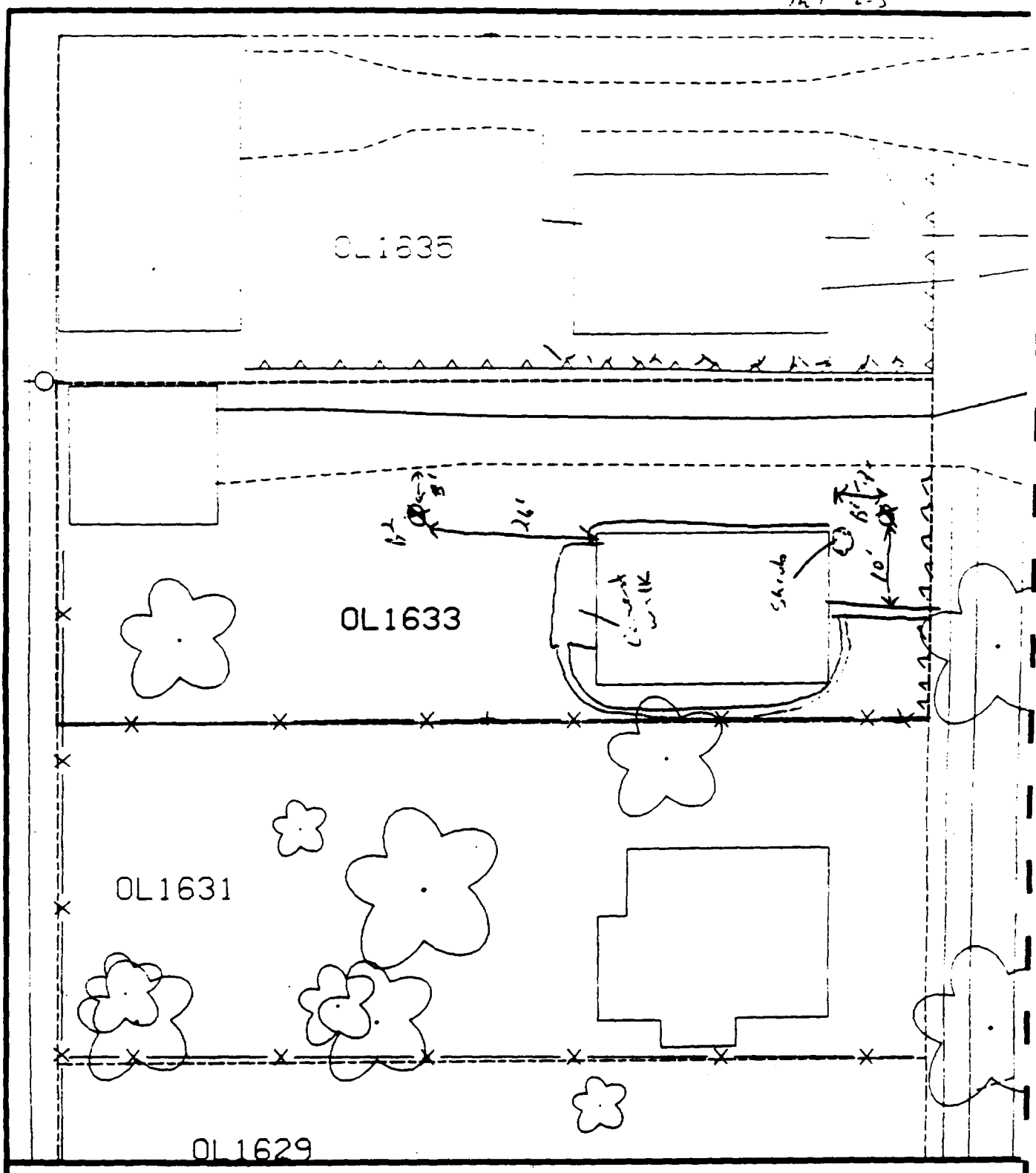

Comments:

8'- 10' north of sidewalk & 12' east of house.

15'- 5' south of garage 20' west of house.

% paved = [illegible] 75%

Scale: 1 in = 22 ft

N

PRE-DESIGN FIELD INVESTIGATION NL/TARACORP SUPERFUND SITE GRANITE CITY, IL		PROJECT NO. 89MC114V
Woodward-Clyde Consultants Engineering & sciences applied to the earth & its environment		
DRN. BY: CHKD. BY:	1633 OLIVE ST.	Resident ID No OL1633

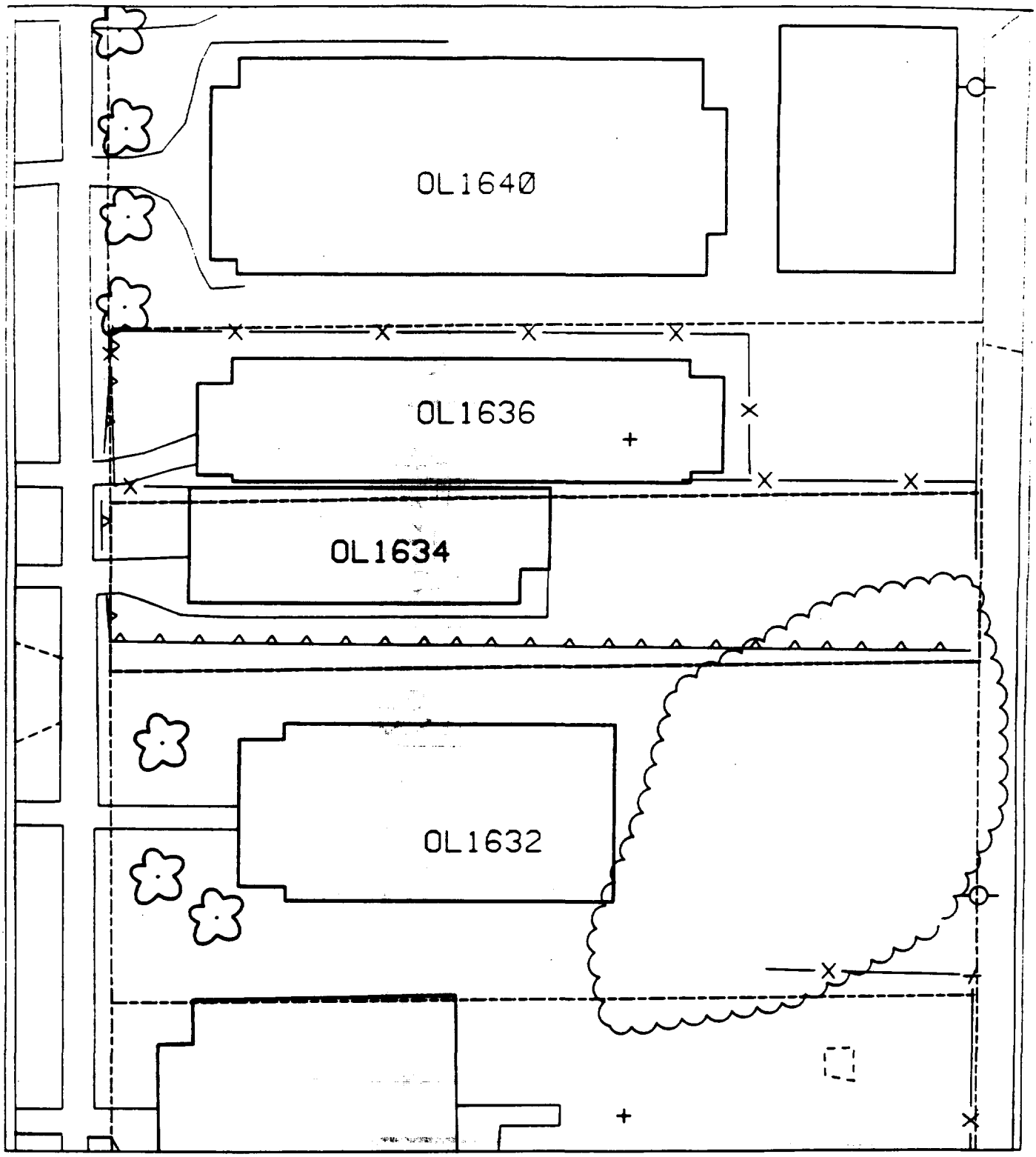
OL1640
OL1636
OL1634
OL1632

Sht 25

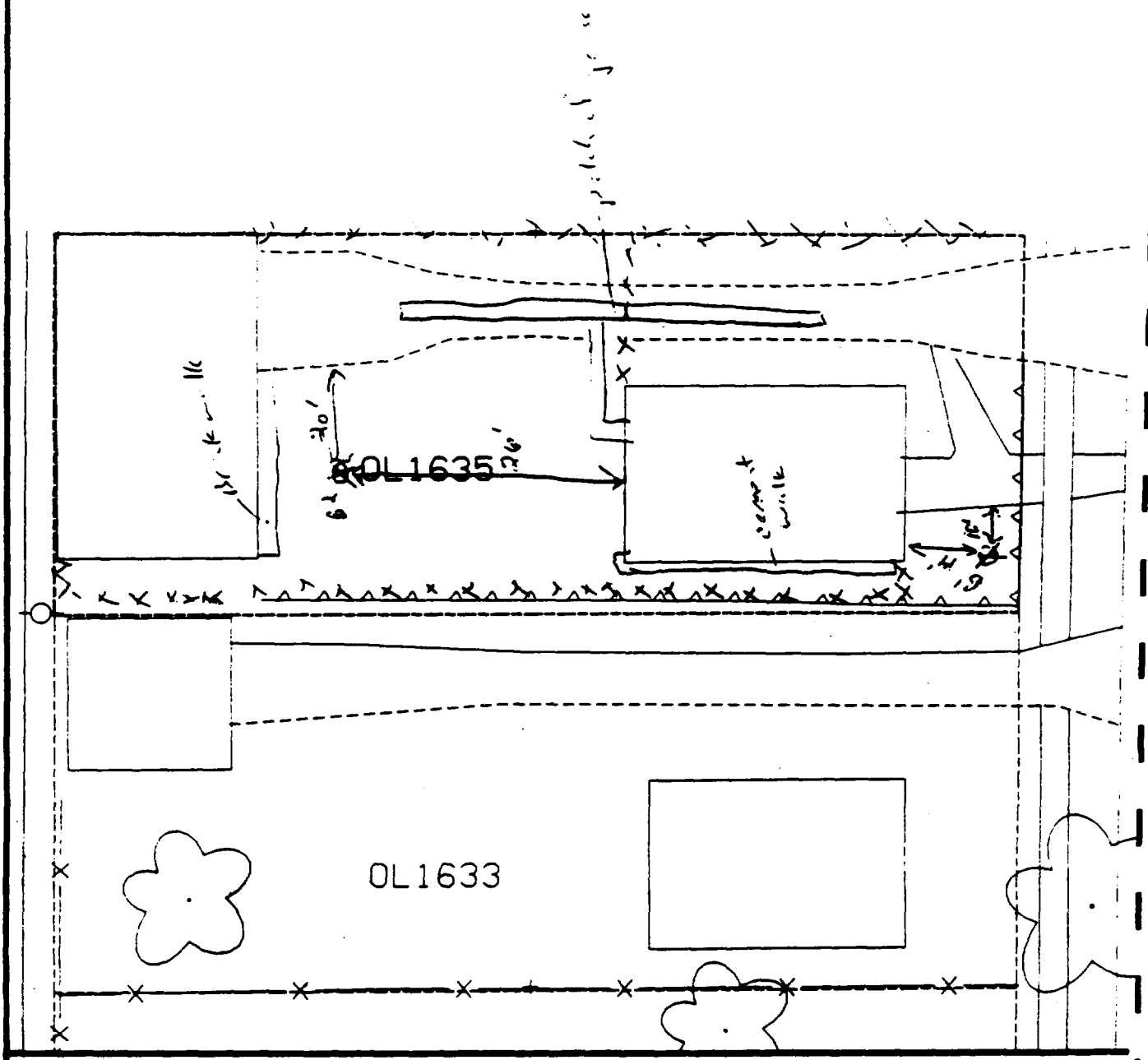

Comments:

B1 - 14' east of front of house; 16' south of sidewalk.

B2 - 26' south of house; 26' west of house.

% cover: house - 62%

Scale: 1 in = 22 ft

N

PRE-DESIGN FIELD INVESTIGATION
NL/TARACORP SUPERFUND SITE
GRANITE CITY, IL

PROJECT NO. 89MC114V

Woodward-Clyde Consultants

Engineering & sciences applied to the earth & its environment

DRN. BY:

CHKD. BY:

1635 OLIVE ST.

Resident ID No. OL1635

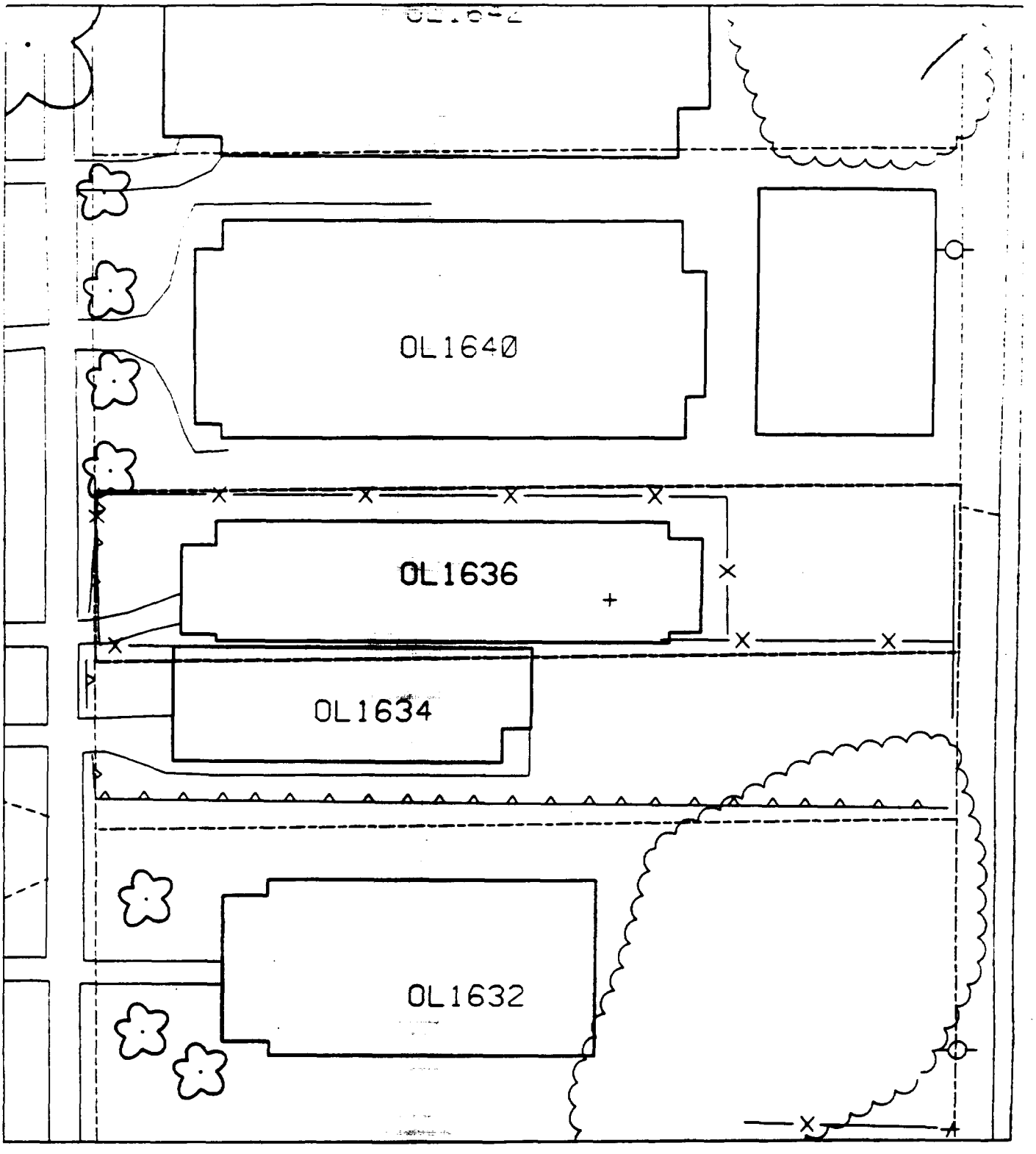
OL1640
OL1636
OL1634
OL1632

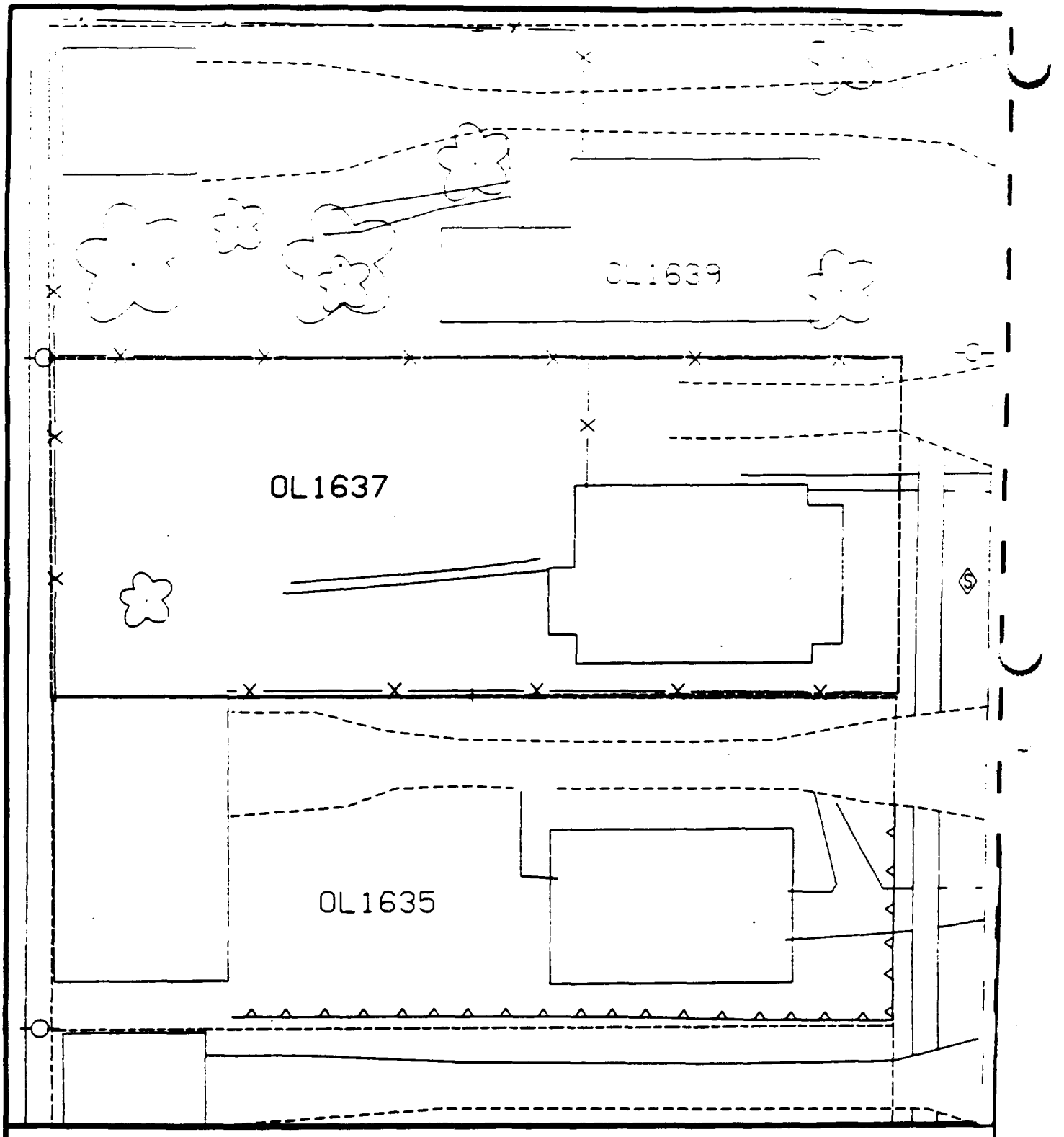

Comments:

N

Scale: 1 in = 20 ft

PRE-DESIGN FIELD INVESTIGATION
NL/TARACORP SUPERFUND SITE
GRANITE CITY, IL

PROJECT NO.
89MC114V

Woodward-Clyde Consultants

Engineering & sciences applied to the earth & its environment

DRN. BY:

CHKD. BY:

1637 OLIVE ST.

Resident ID
OL1637

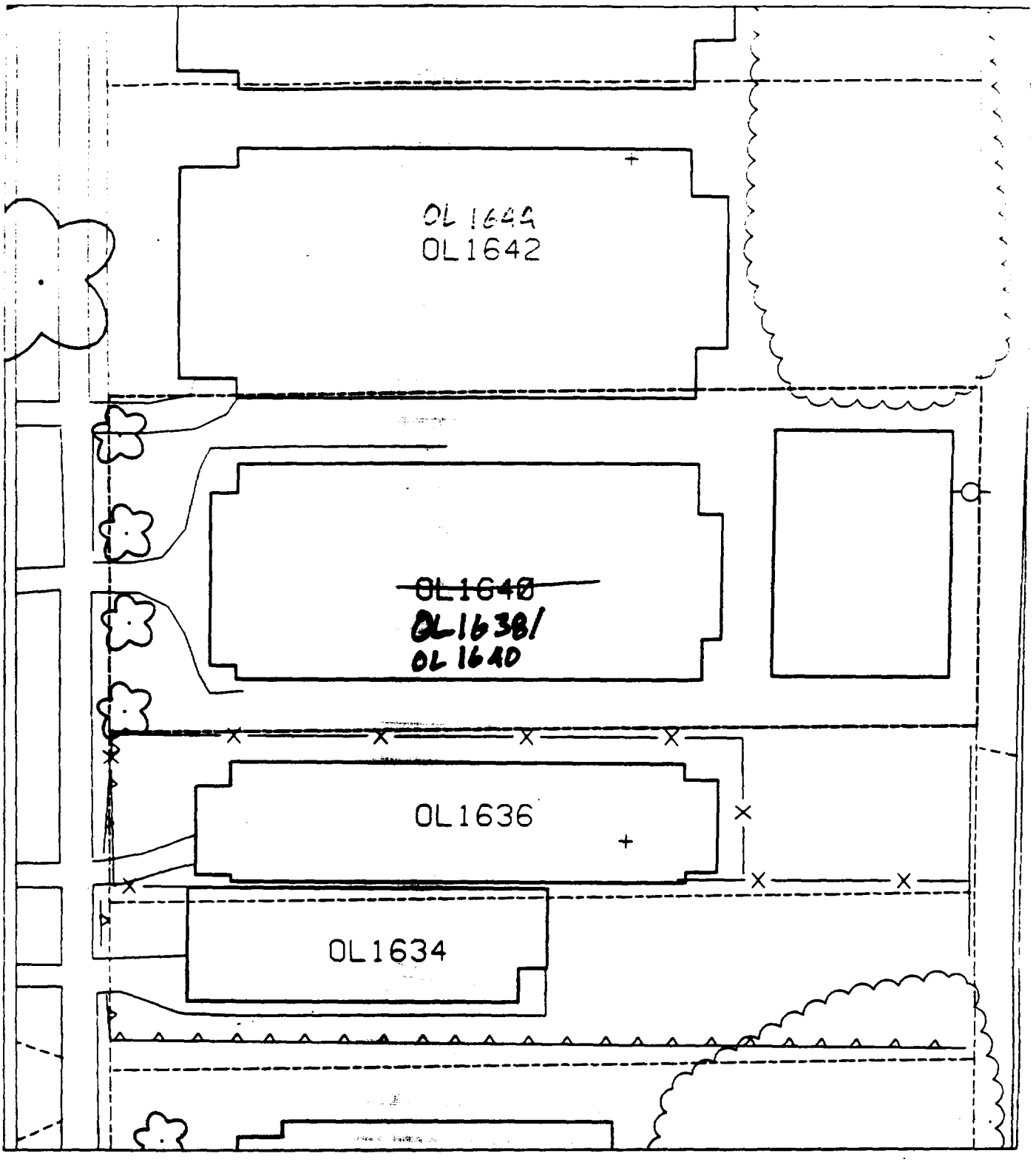
OL 1649
OL1642
~~OL1640~~
OL1638/
OL 1640
OL1636
OL1634

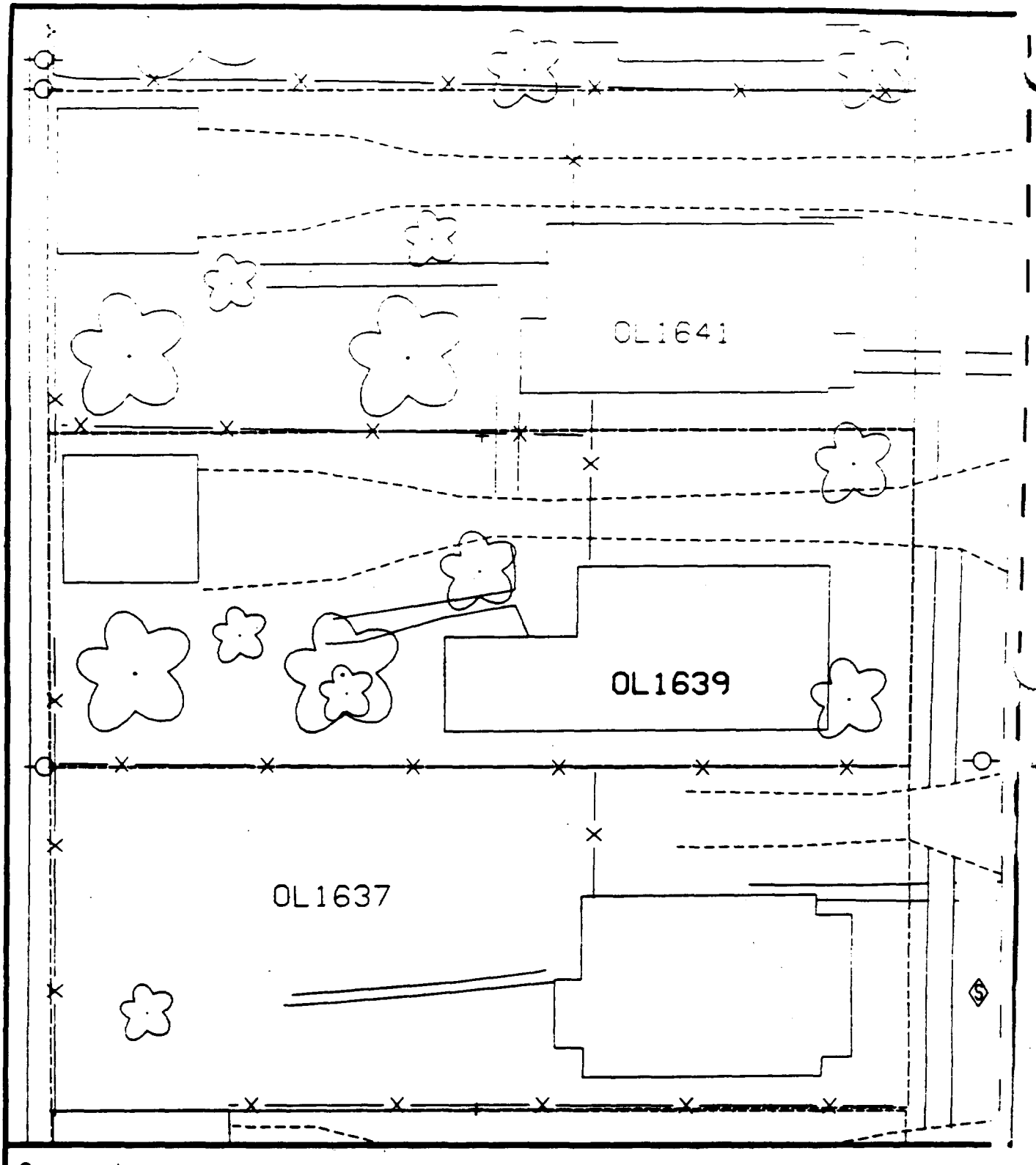

Comments:

N

Scale: 1 in = 20 ft

PRE-DESIGN FIELD INVESTIGATION
NL/TARACORP SUPERFUND SITE
GRANITE CITY, IL

PROJECT NO.
89MC114V

Woodward-Clyde Consultants

Engineering & sciences applied to the earth & its environment

DRN. BY:

CHKD. BY:

1639 OLIVE ST.

Resident ID
OL1639

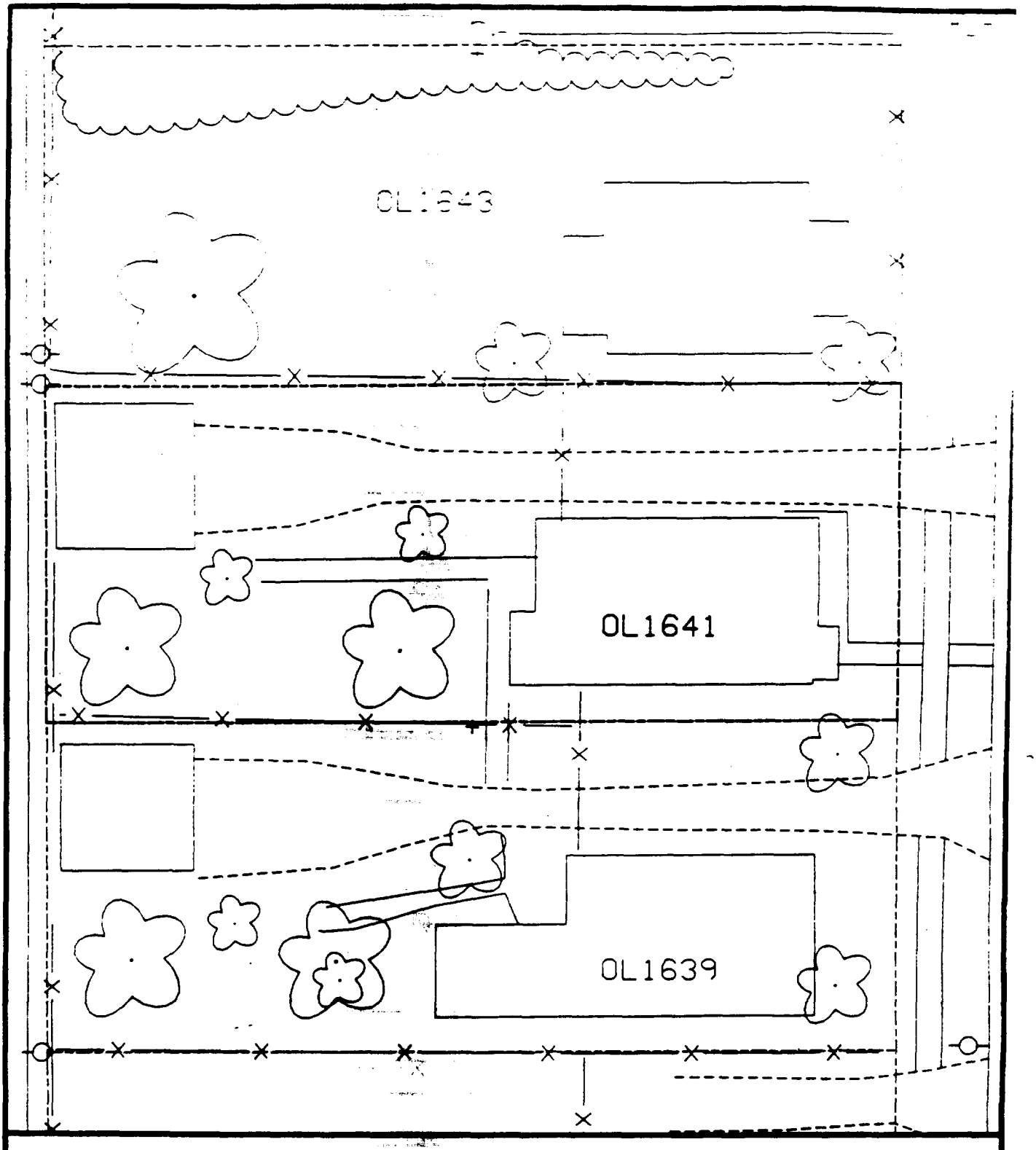

Comments:

N

Scale: 1 in = 22 ft

PRE-DESIGN FIELD INVESTIGATION
NL/TARACORP SUPERFUND SITE
GRANITE CITY, IL

PROJECT NO.
89MC114V

Woodward-Clyde Consultants

Engineering & sciences applied to the earth & its environment

DRN. BY:

CHKD. BY:

1641 OLIVE ST.

Resident ID No.
OL1641

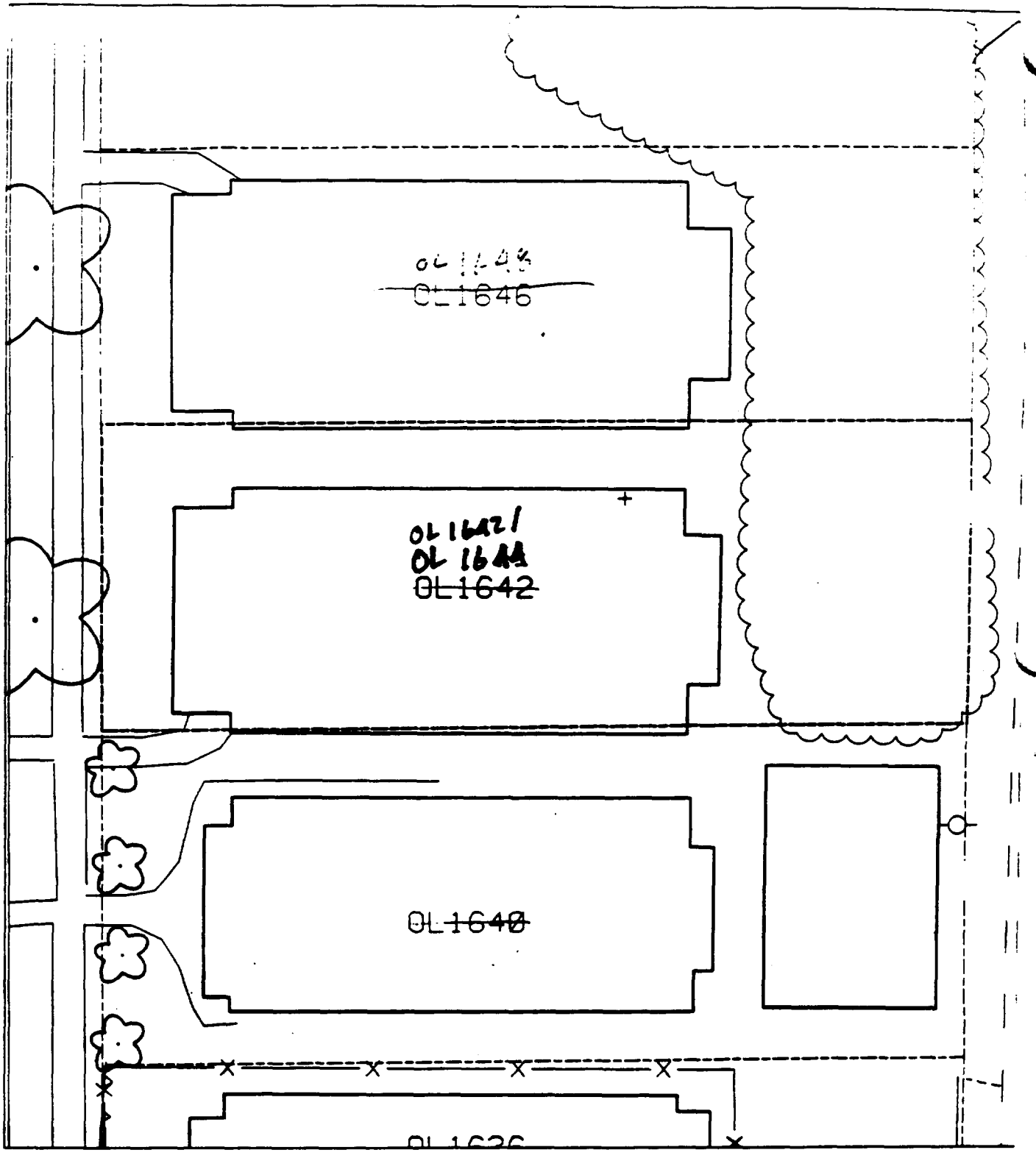
OL 1648
~~OL1646~~
OL 1642/
OL 1644
~~OL1642~~
~~OL1640~~

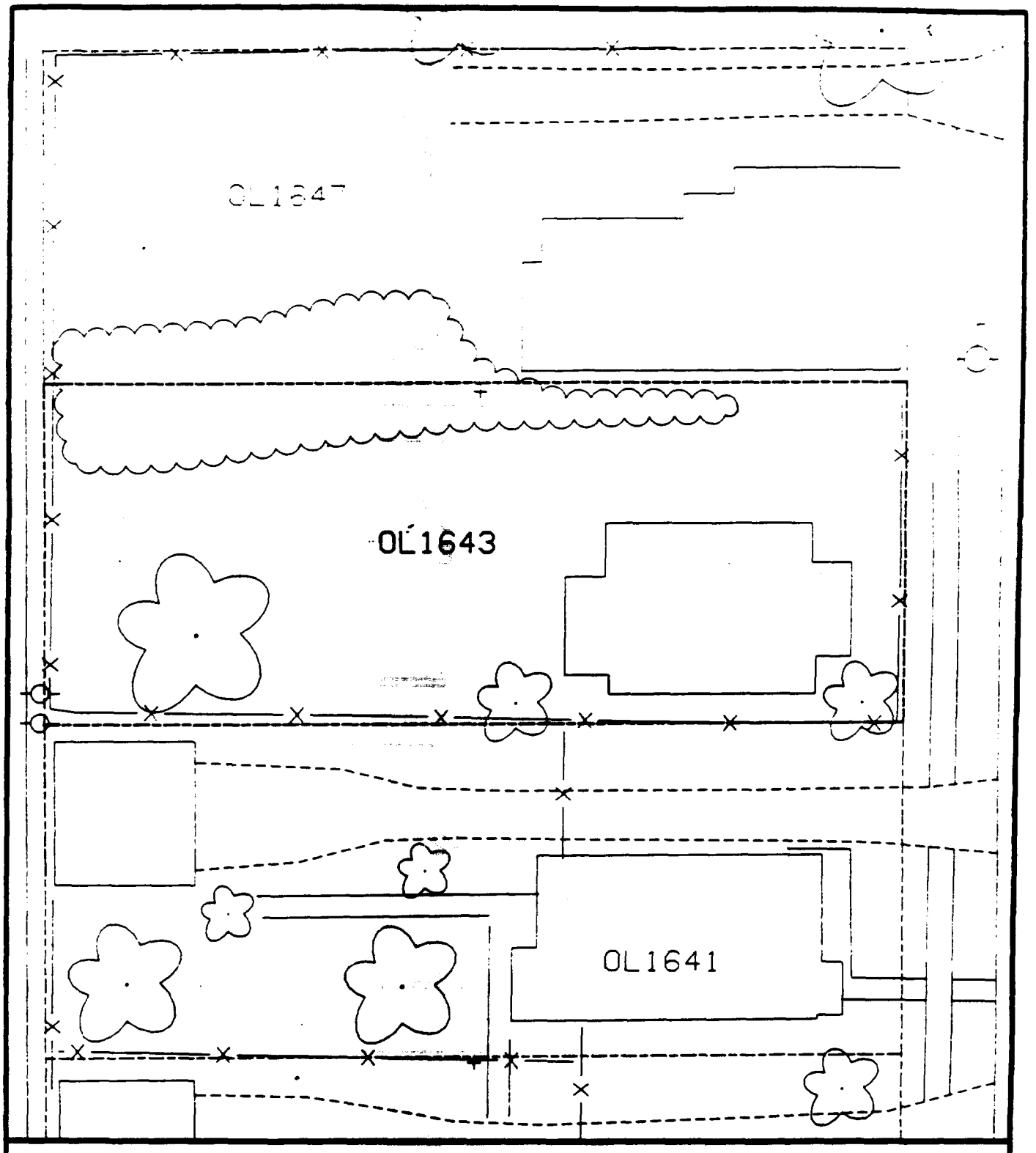

Comments:

N

Scale: 1 in = 22 ft

PRE-DESIGN FIELD INVESTIGATION
NL/TARACORP SUPERFUND SITE
GRANITE CITY, IL

PROJECT NO.
89MC114V

Woodward-Clyde Consultants

Engineering & sciences applied to the earth & its environment

DRN. BY:

CHKD. BY:

1643 OLIVE ST.

Resident ID No.
OL1643

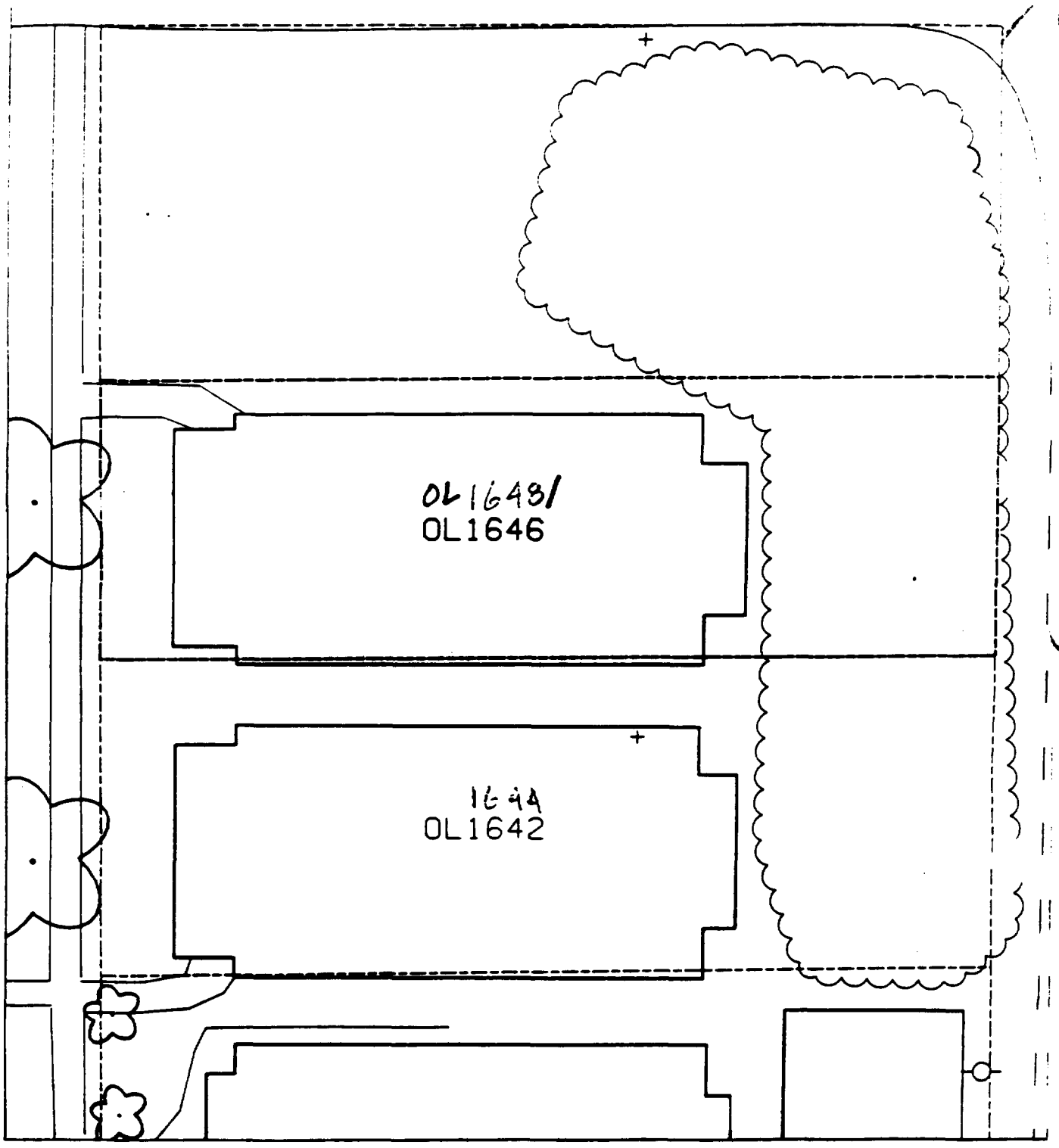
OL1648/
OL1646
1648
OL1642

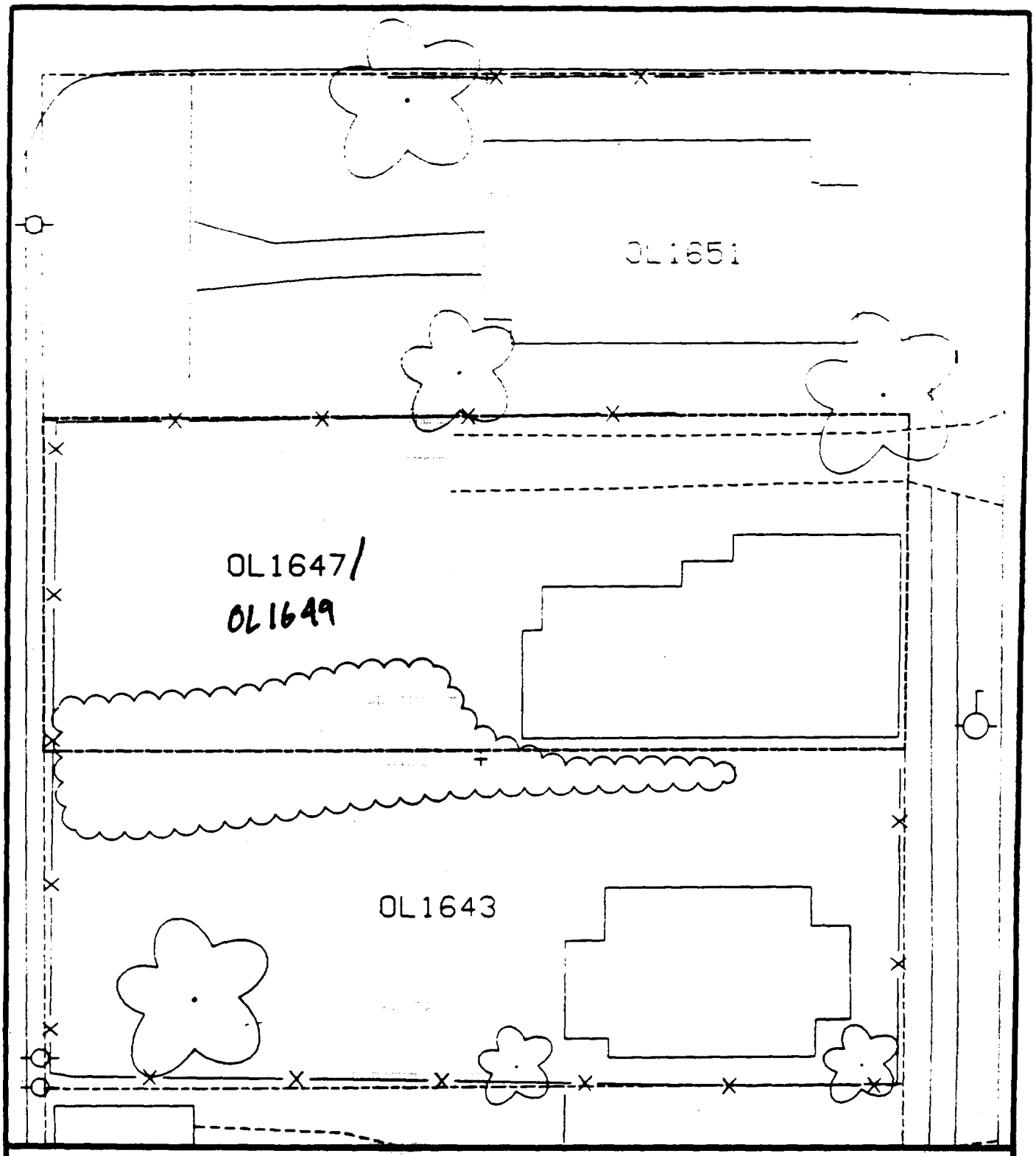

Comments:

N

Scale: 1 in = 20 ft

PRE-DESIGN FIELD INVESTIGATION
NL/TARACORP SUPERFUND SITE
GRANITE CITY, IL

PROJECT NO.
89MC114V

Woodward-Clyde Consultants

Engineering & sciences applied to the earth & its environment

DRN. BY:

CHKD. BY:

1647 OLIVE ST.

Resident ID No.
OL1647

Sht 24

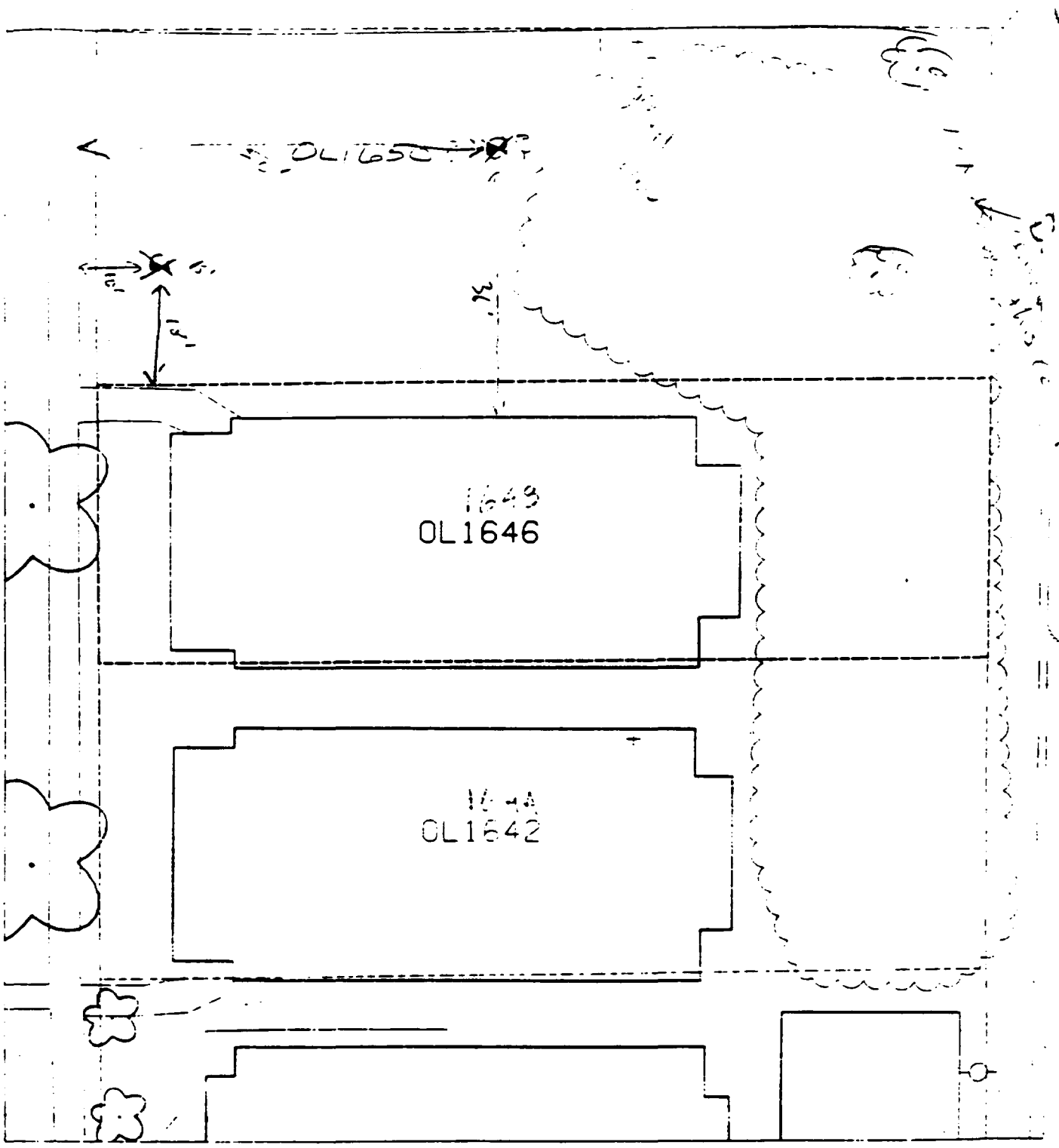

% paved (no house / no paved)

B' – 16' north of sidewalk of next house &
10' east of sidewalk in front of property

B² – 36' north of house next to property & 50' east of sidewalk.

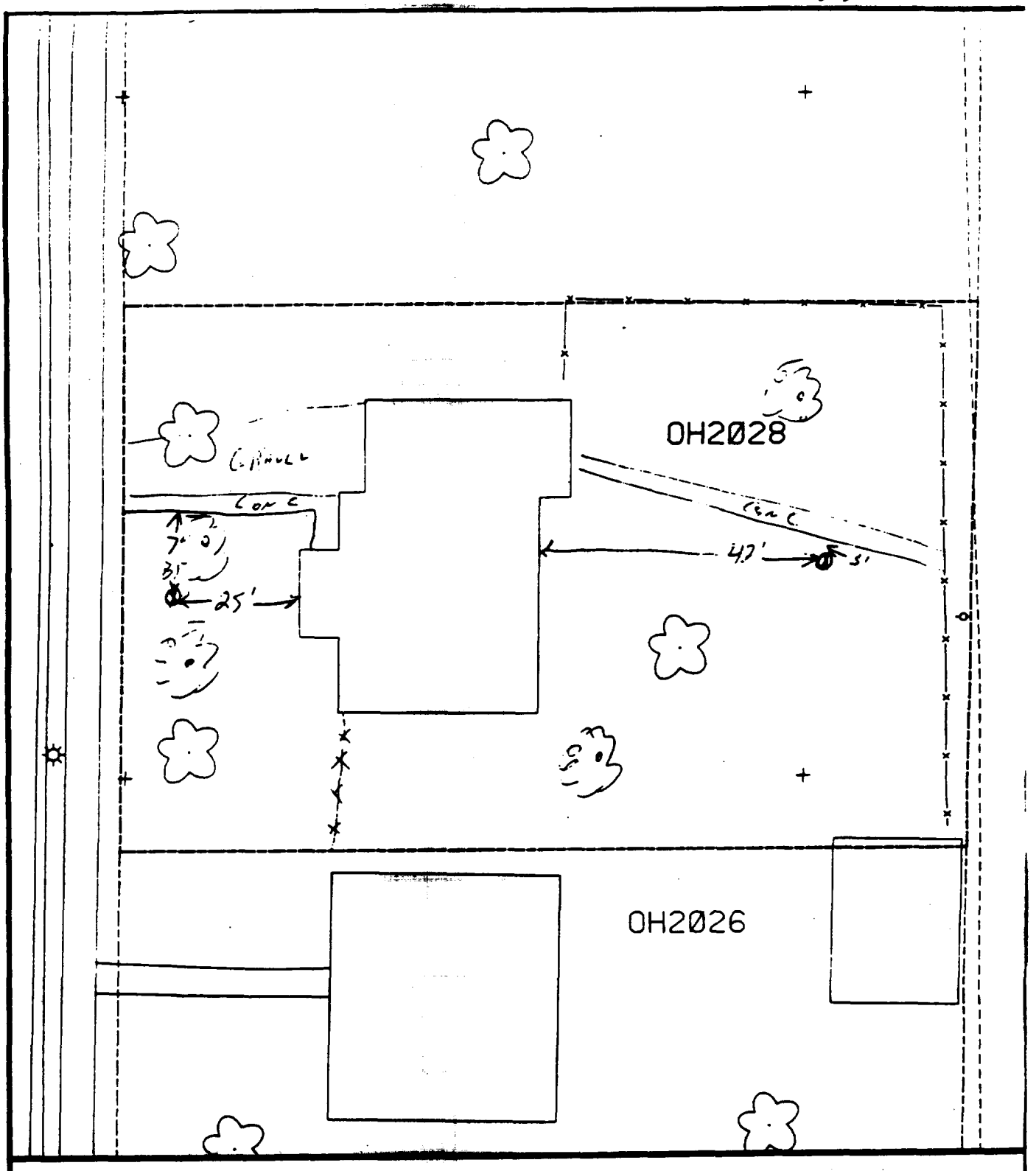

Comments:

B1 – 25' WEST OF HOUSE
7' SOUTH OF SIDEWALK

B2 – 42' EAST OF HOUSE
3' SOUTH OF SIDEWALK

Scale: 1 in = 20 ft

PRE-DESIGN FIELD INVESTIGATION NL/TARACORP SUPERFUND SITE GRANITE CITY, IL		PROJECT NO. 89MC114V
Woodward-Clyde Consultants Engineering & sciences applied to the earth & its environment		
DRN. BY: CHKD. BY:	2028 OHIO AVE.	Resident ID No. OH2028

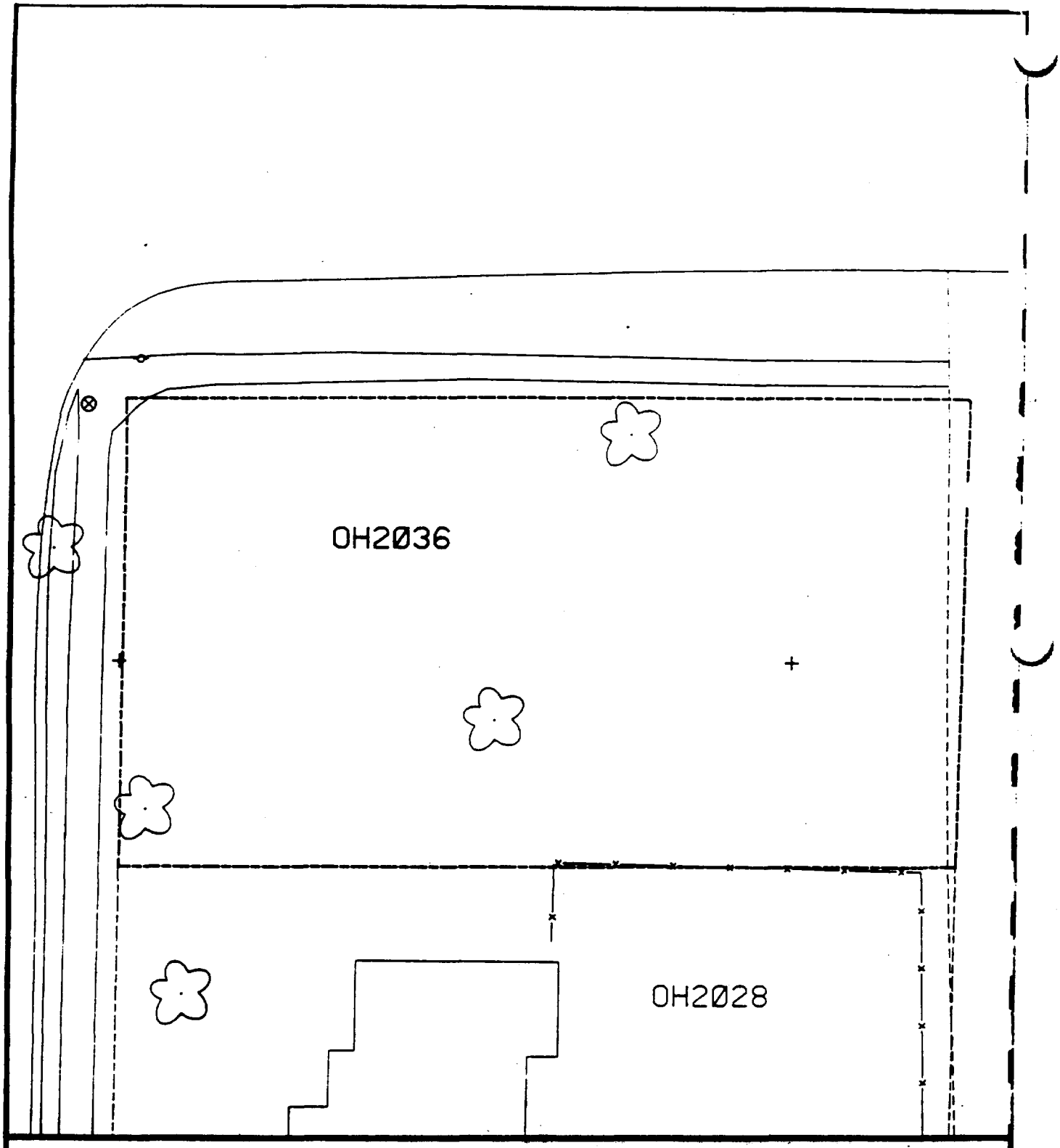

Comments:

N

Scale: 1 in = 20 ft

PRE-DESIGN FIELD INVESTIGATION
NL/TARACORP SUPERFUND SITE
GRANITE CITY, IL

PROJECT NO.
89MCI14V

Woodward-Clyde Consultants

Engineering & sciences applied to the earth & its environment

DRN. BY:

CHKD. BY:

2036 OHIO AVE.

Resident ID N
OH2036

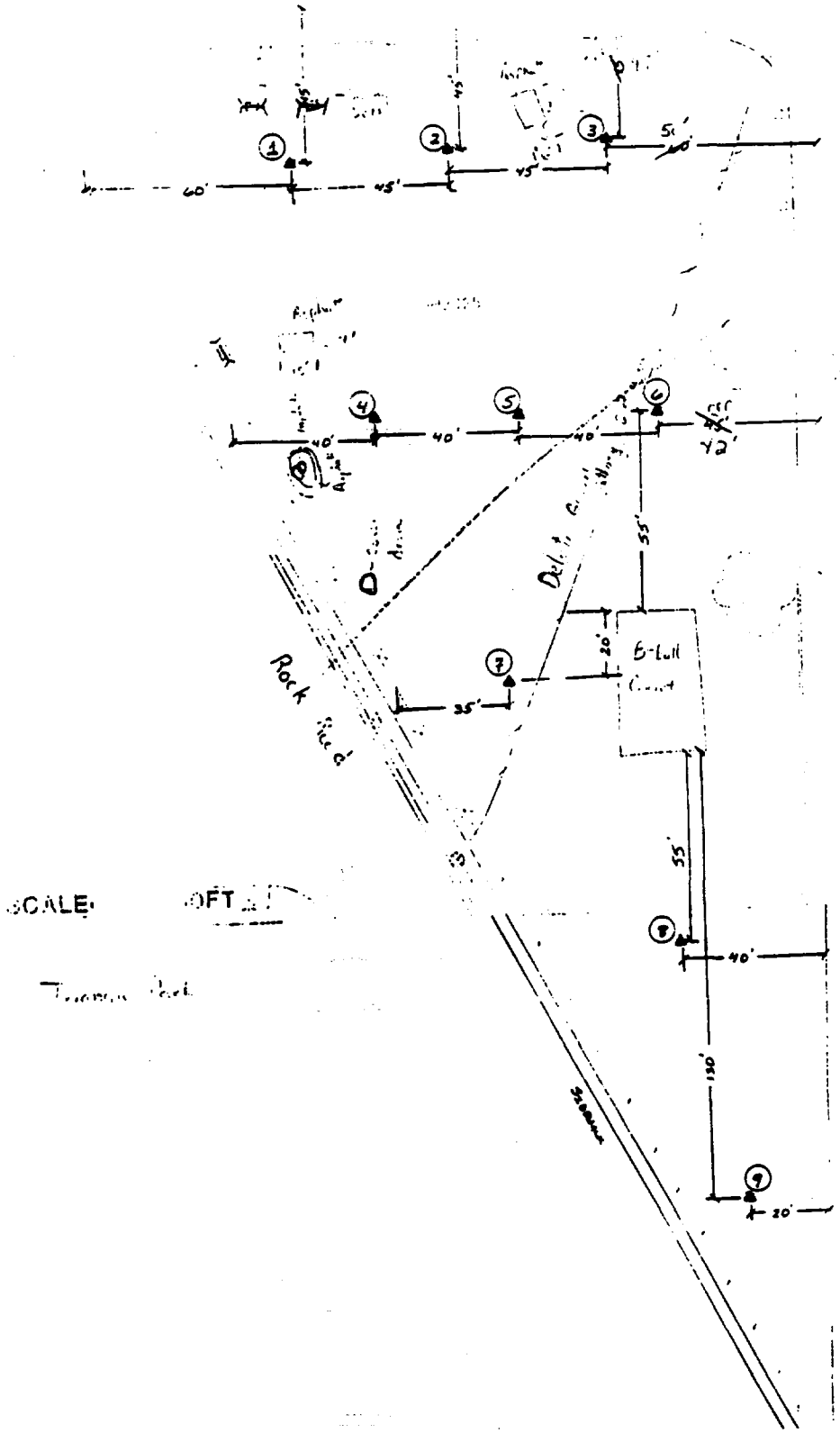

SCALE: 1 INCH = 50 FT

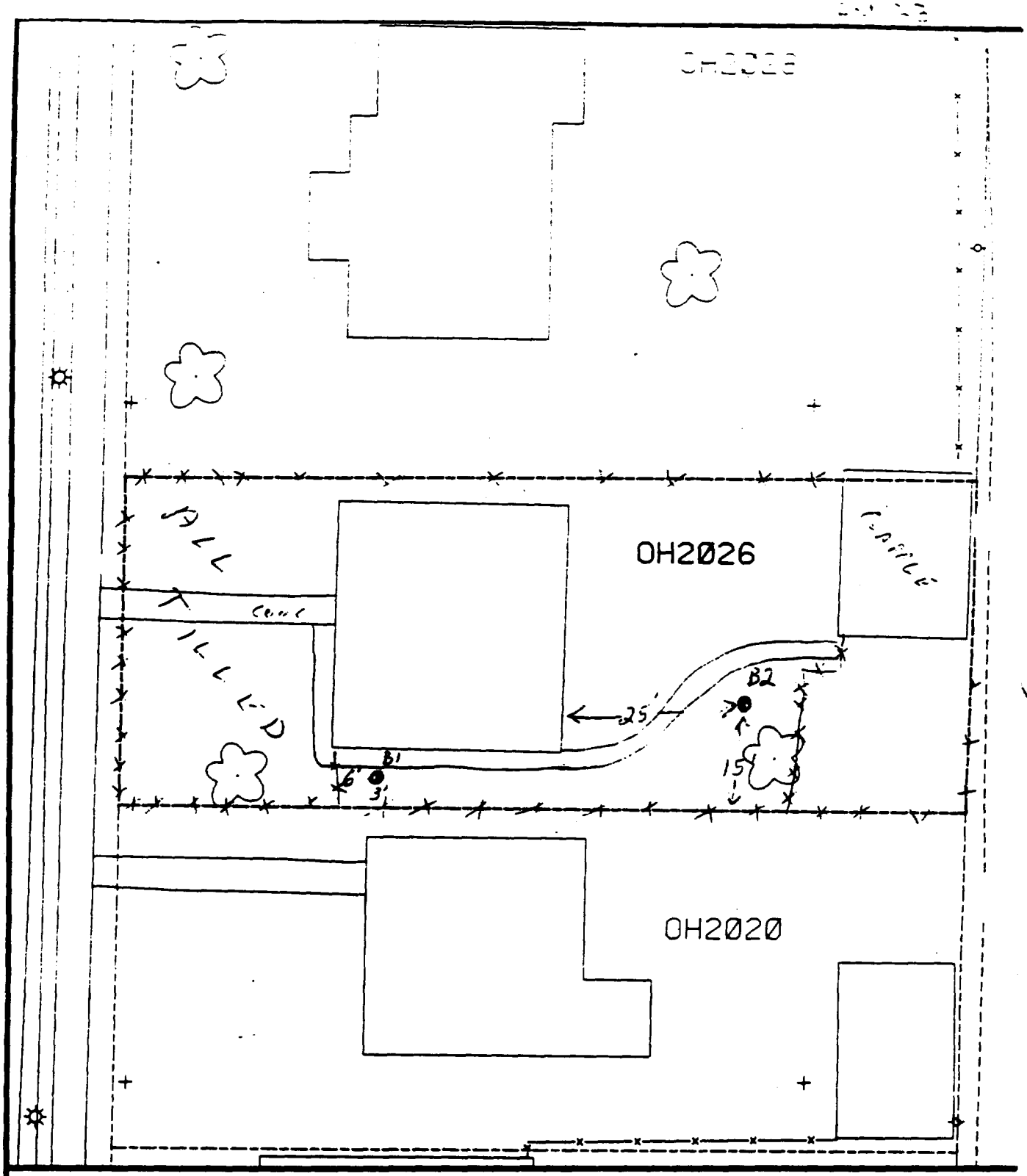

Comments:

B1 3' north of fence
6' east of fence

B2 25' east of house
15' south of fence

Scale: 1 in = 20 ft

PRE-DESIGN FIELD INVESTIGATION NL/TARACORP SUPERFUND SITE GRANITE CITY, IL		PROJECT NO 89MC114V
Woodward-Clyde Consultants Engineering & sciences applied to the earth & its environment		
DRN. BY: CHKD. BY:	2026 OHIO AVE.	Resident ID OH2026

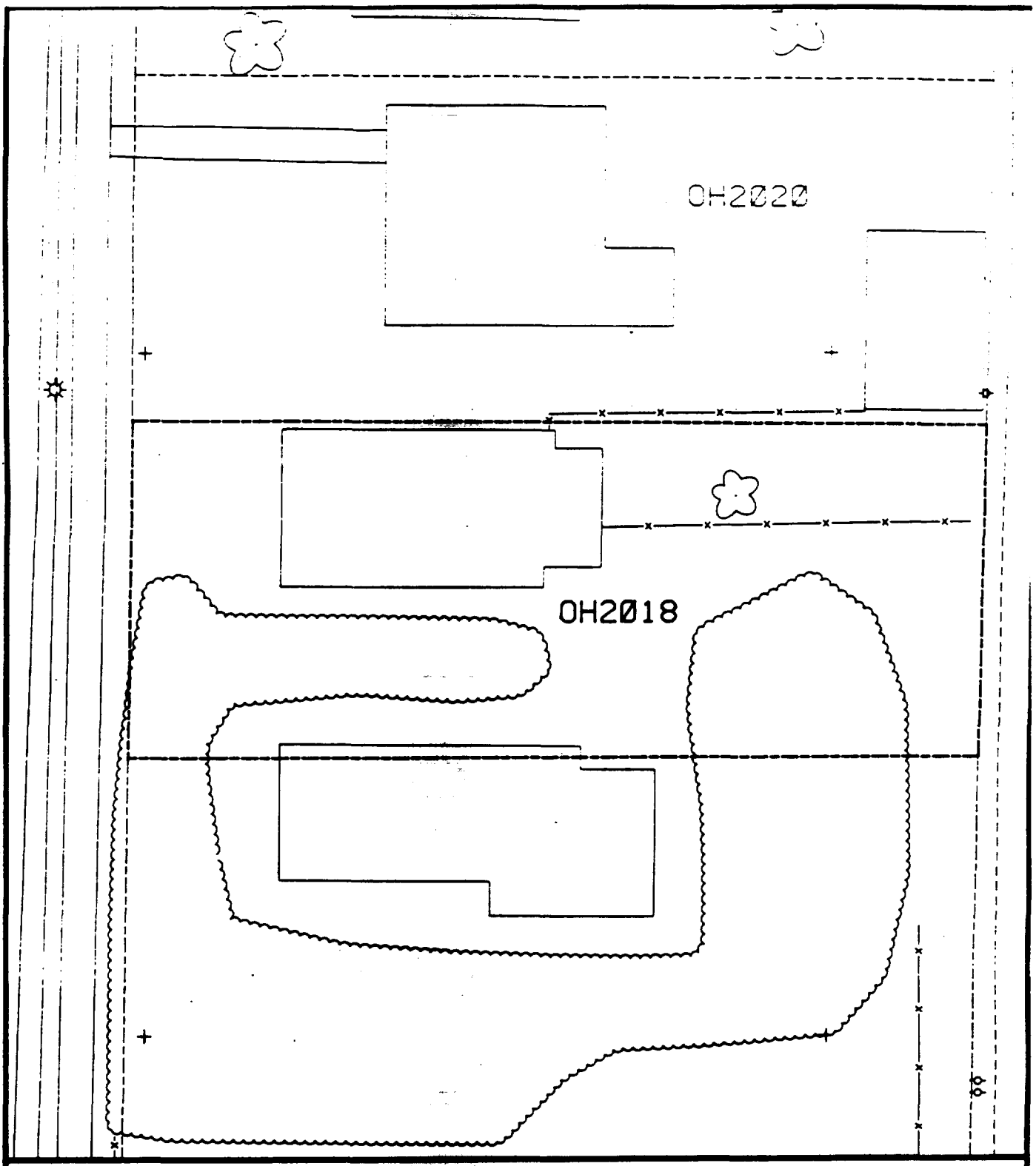

Comments:

N

Scale: 1 in = 20 ft

PRE-DESIGN FIELD INVESTIGATION
NL/TARACORP SUPERFUND SITE
GRANITE CITY, IL

PROJECT NO.
89MC114V

Woodward-Clyde Consultants
Engineering & sciences applied to the earth & its environment

DRN. BY:
CHKD. BY:

2018 OHIO AVE.

Resident ID NO.
OH2018

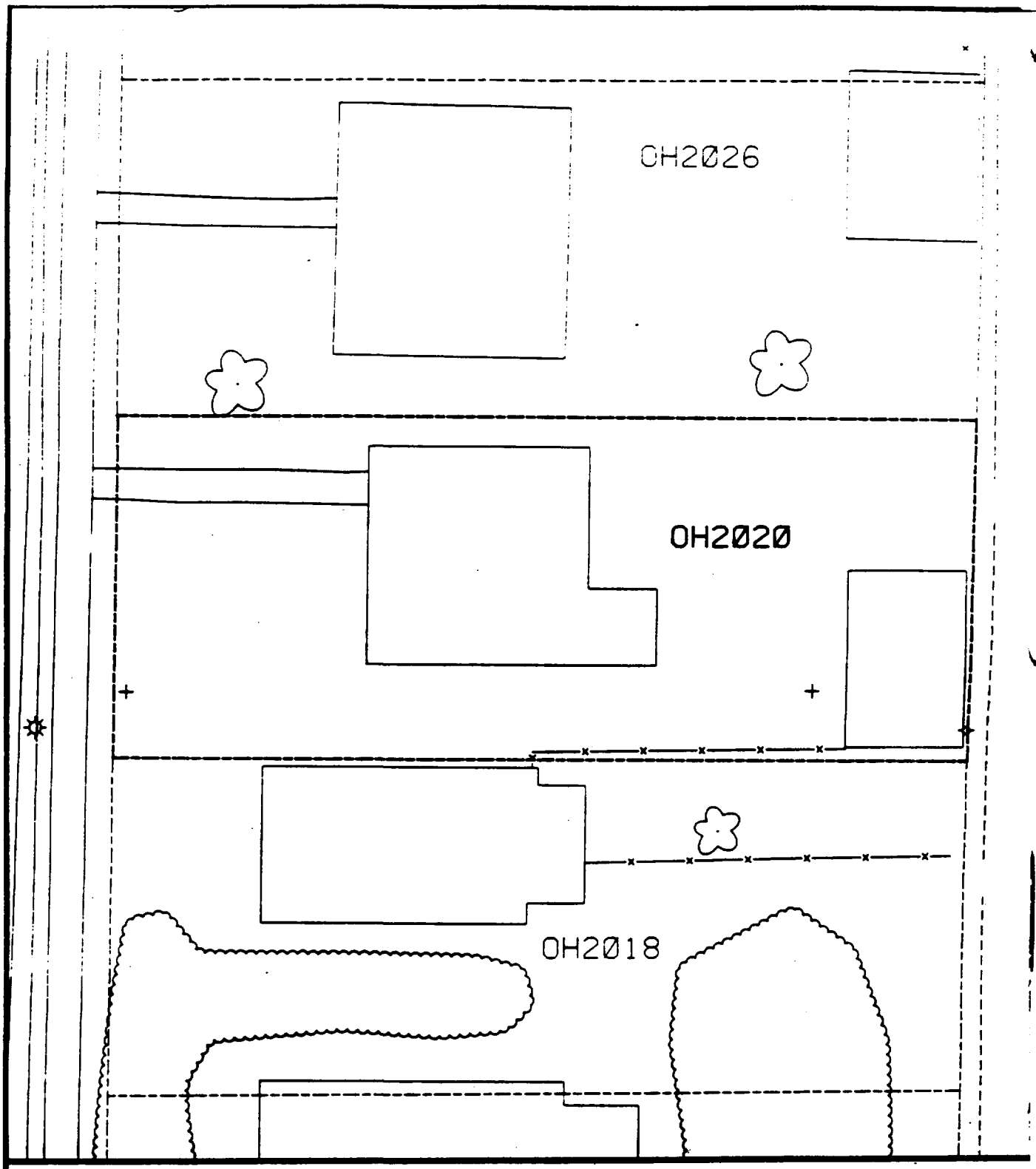

Comments:

N

Scale: 1 in = 20 ft

PRE-DESIGN FIELD INVESTIGATION
NL/TARACORP SUPERFUND SITE
GRANITE CITY, IL

PROJECT NO.
89MC114V

Woodward-Clyde Consultants

Engineering & sciences applied to the earth & its environment

DRN. BY:

CHKD. BY:

2020 OHIO AVE.

Resident ID #
OH2020

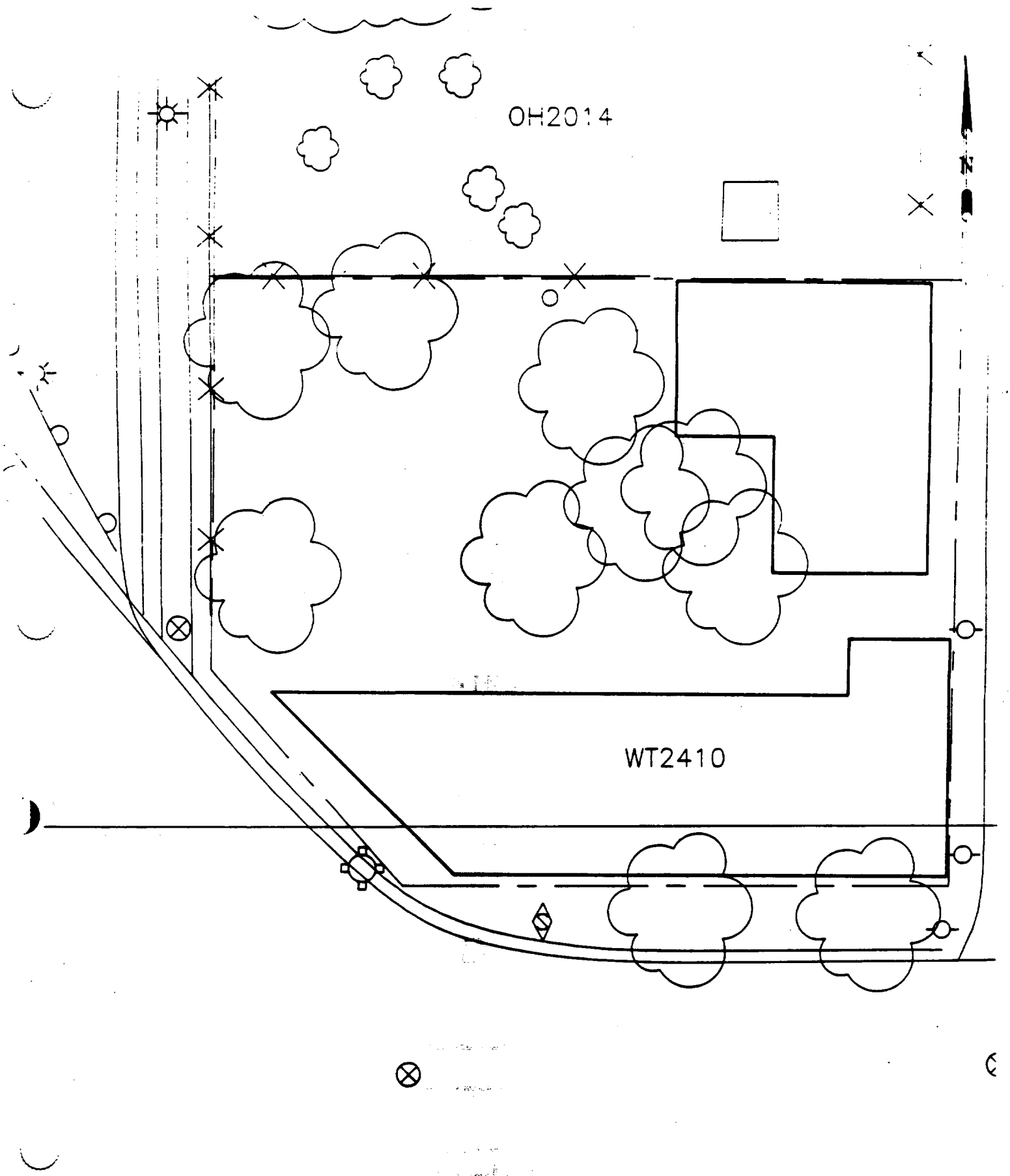

SCALE - 1IN - 20FT

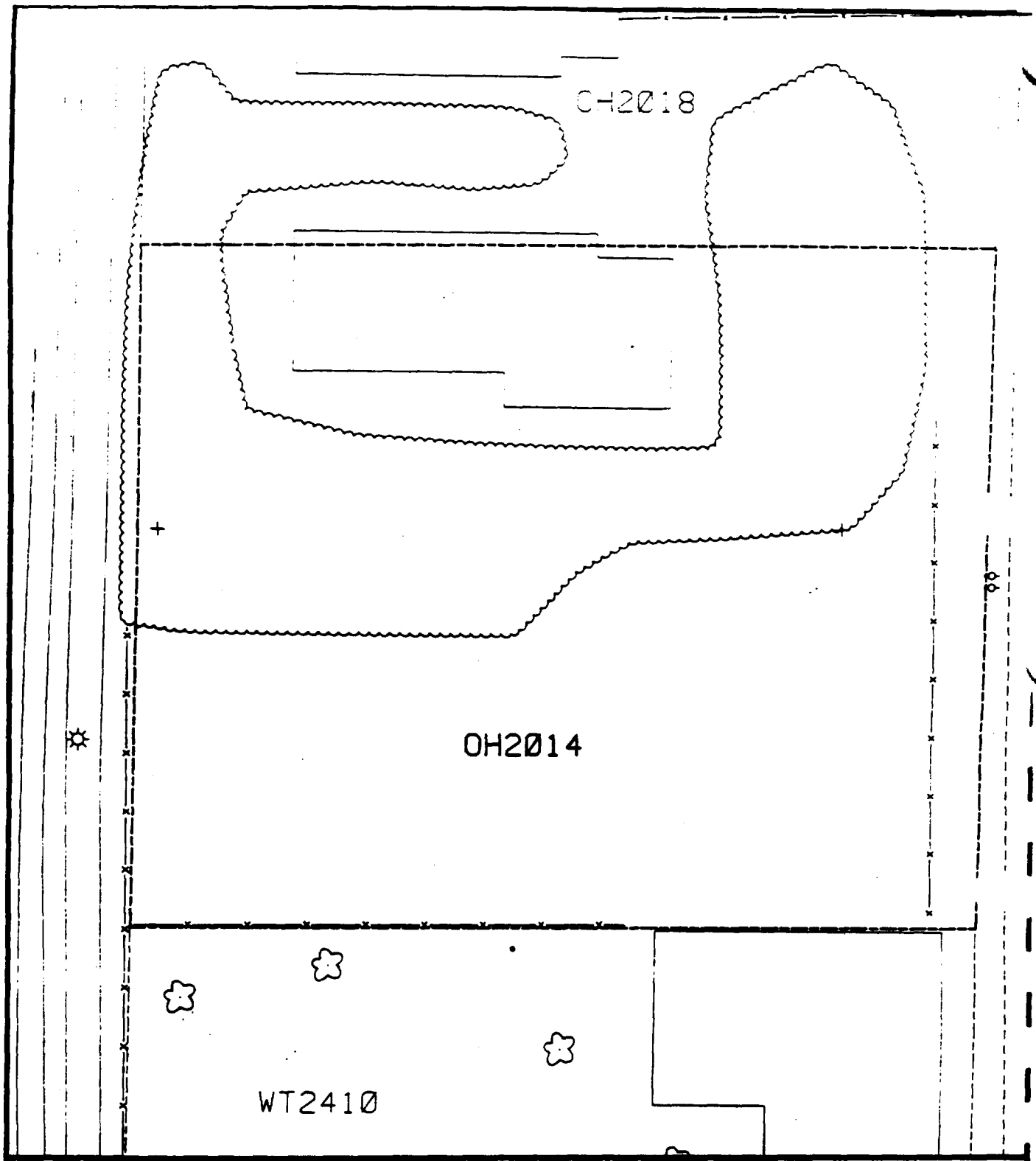

Comments:

N

Scale: 1 in = 20 ft

PRE-DESIGN FIELD INVESTIGATION
NL/TARACORP SUPERFUND SITE
GRANITE CITY, IL

PROJECT NO.
89MC114V

Woodward-Clyde Consultants

Engineering & sciences applied to the earth & its environment

DRN. BY:

CHKD. BY:

2014 OHIO AVE.

Resident ID No.
OH2014

Memorial Park

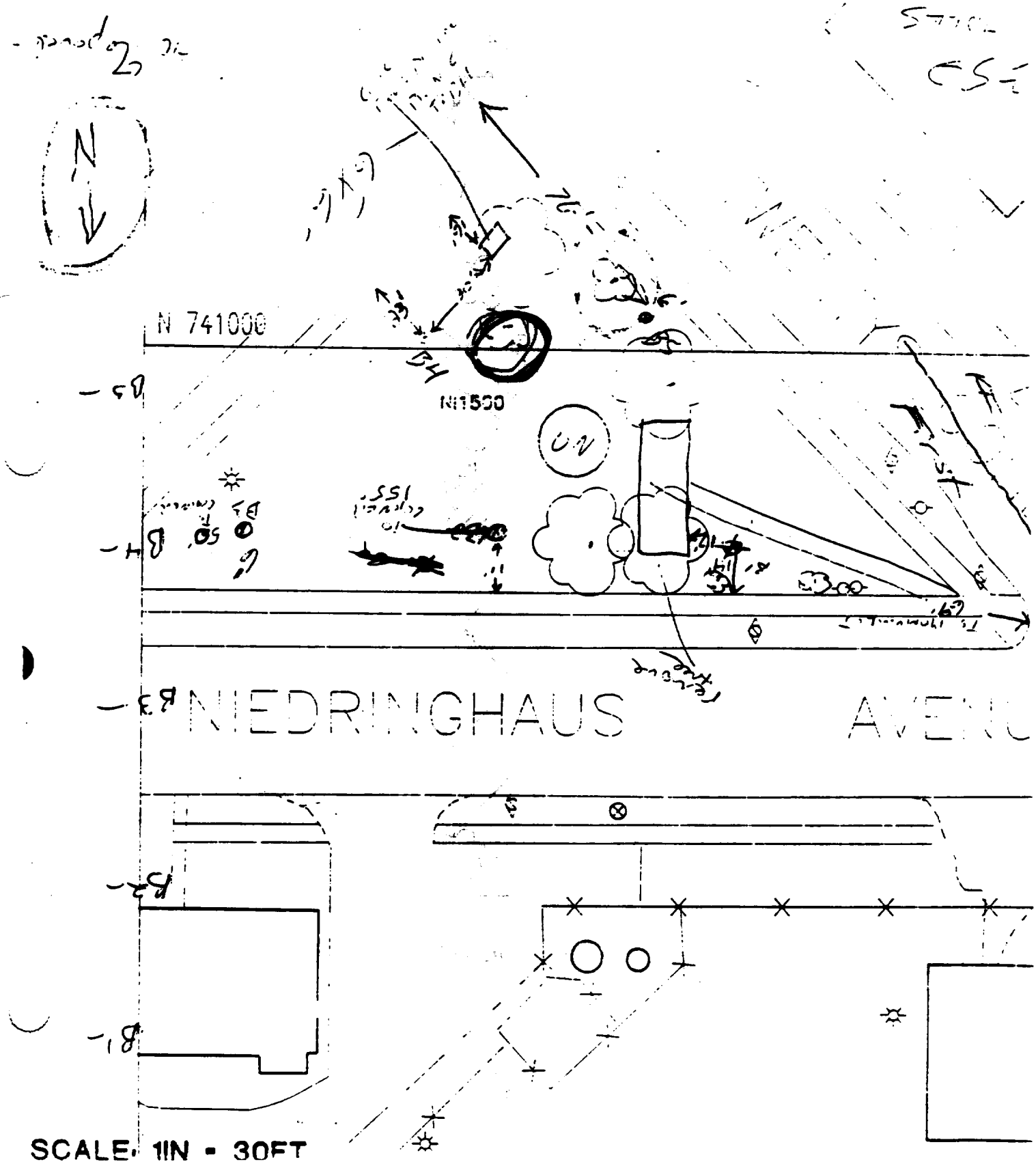

Sht 8

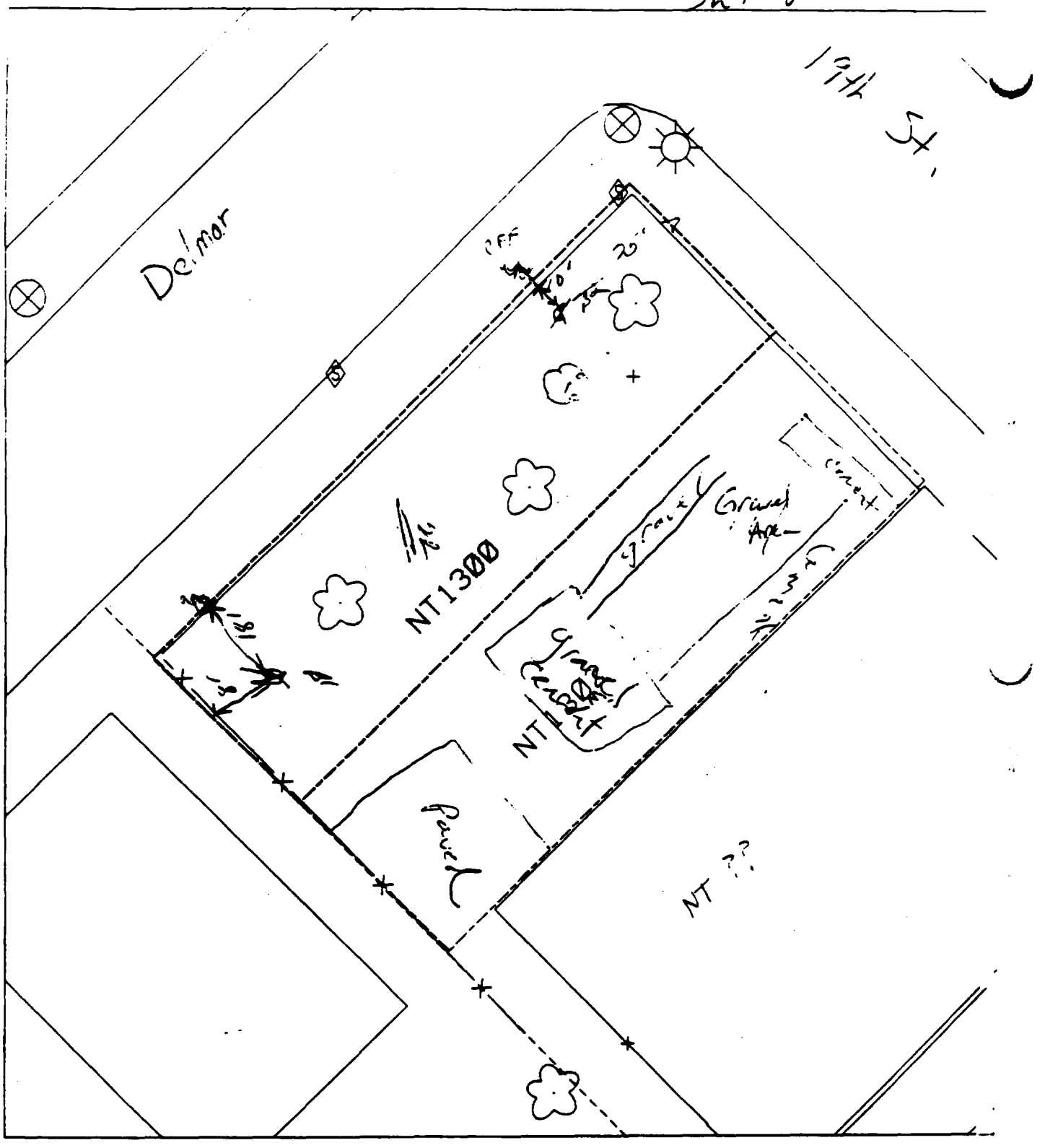

B1 – 8' east of fence & 18' south of sidewalk.

% paved house 35%

B2 – 10' south of sidewalk & 45' west of sidewalk.

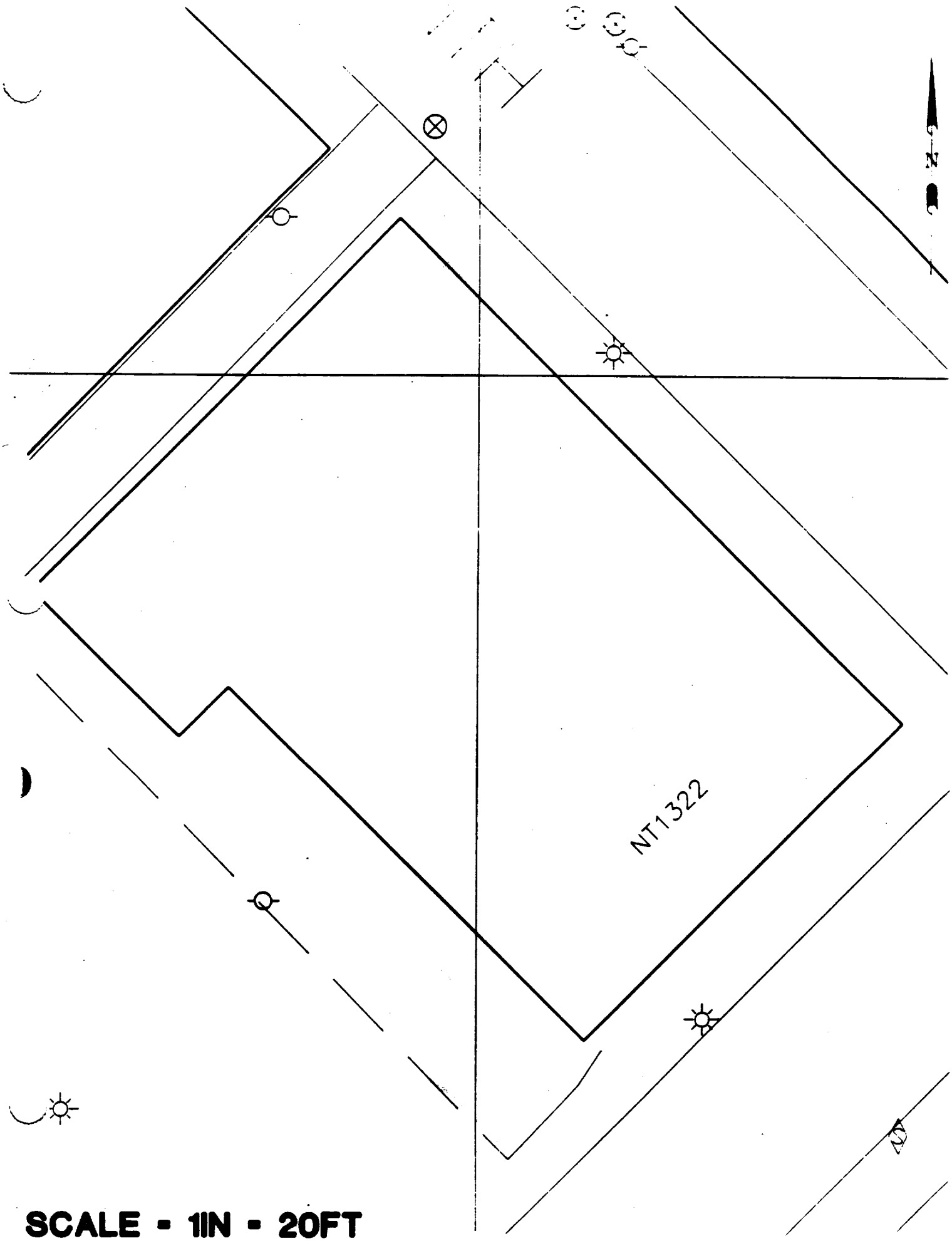

SCALE - 1IN - 20FT

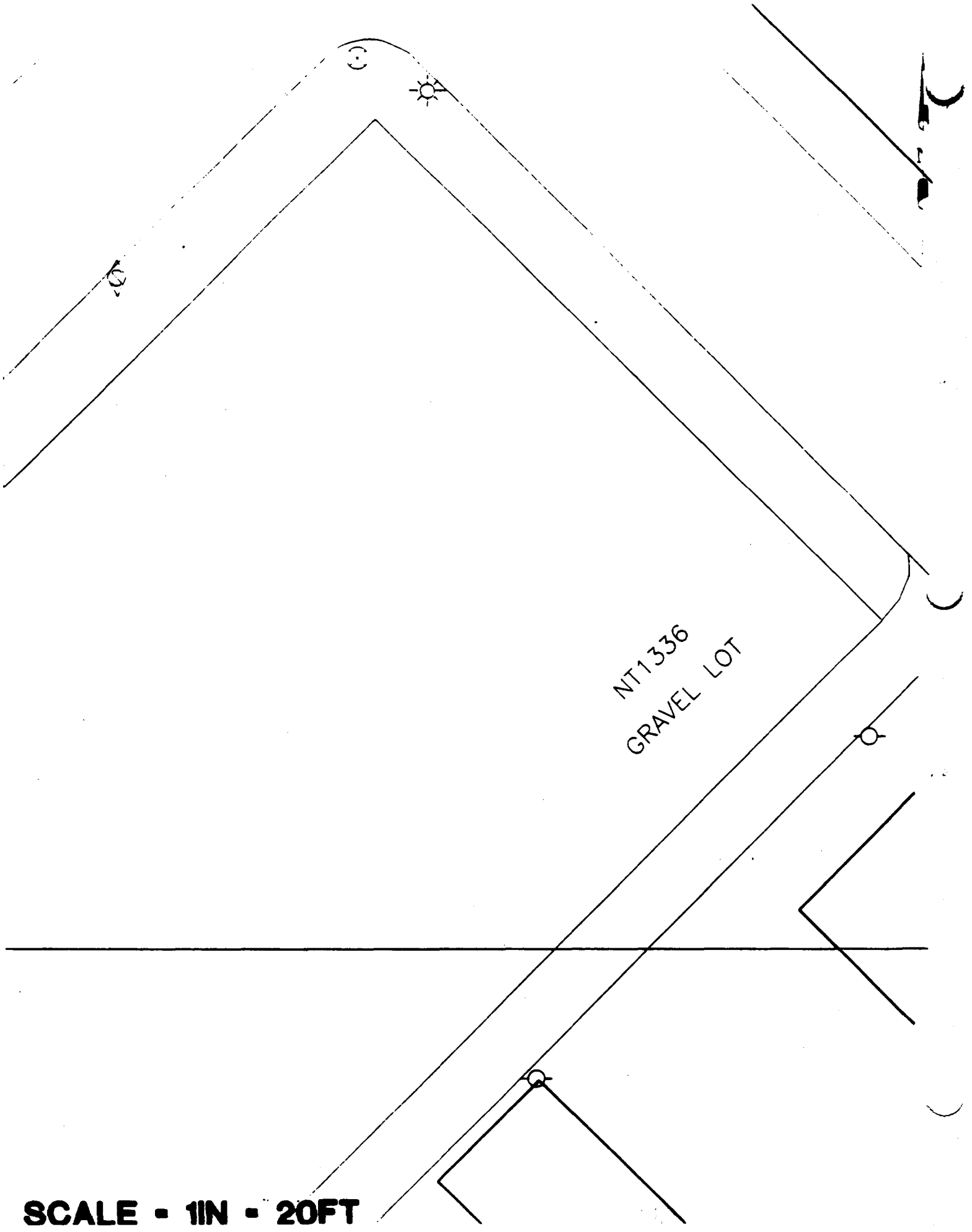

SCALE - 1IN - 20FT

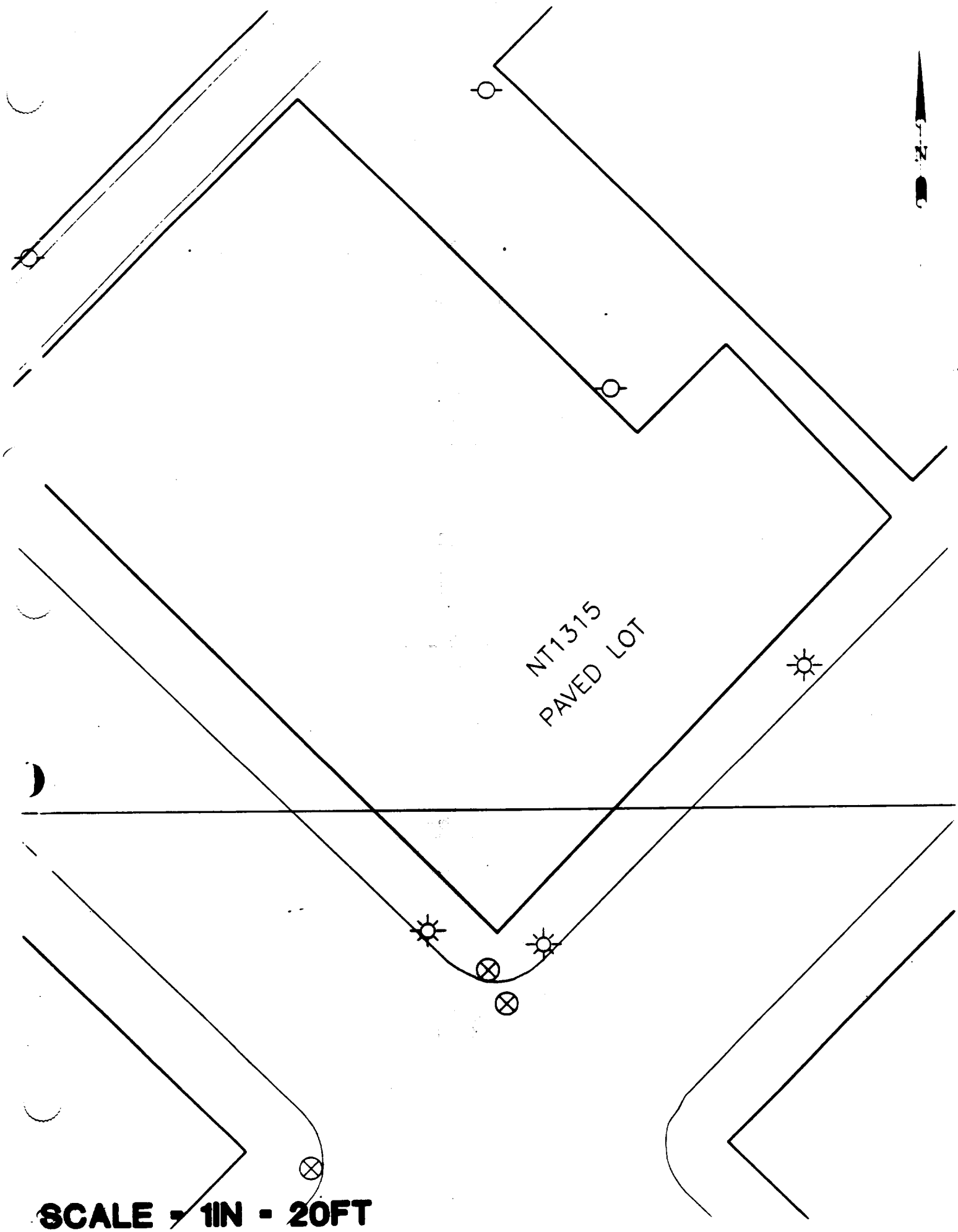
N
NT1315
PAVED LOT
SCALE - 1IN = 20FT

Sht 8

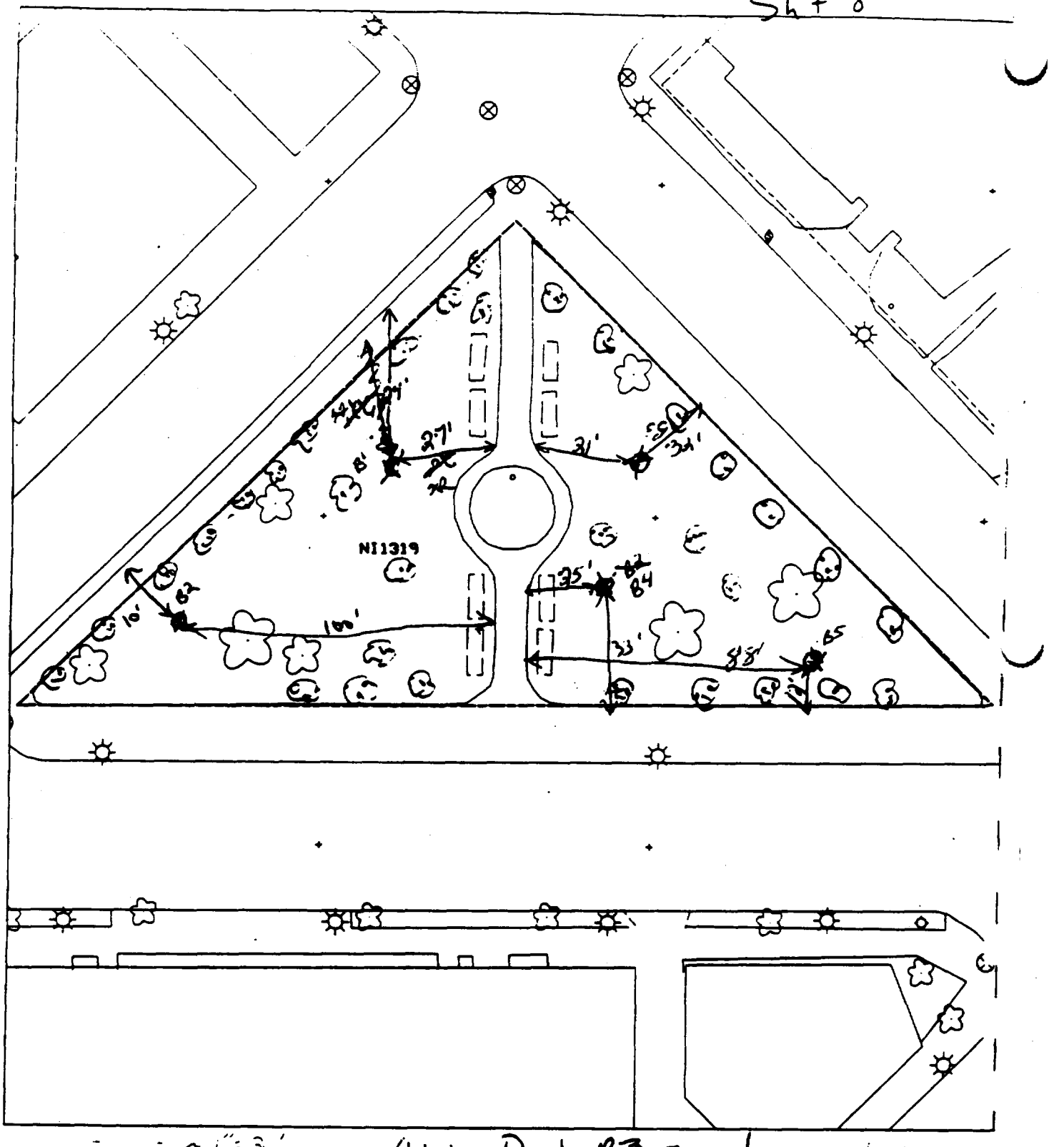

Civic Park B3 – 21' east of sidewalk & 34' south of sidewalk.

70 paved – 10%

B1 – 29' south of sidewalk & 27' west of sidewalk.

B4 – 25' east of sidewalk & 33' north of sidewalk.

B2 – 100' west of sidewalk & 10' south of sidewalk.

B5 – 121' north of sidewalk & 88'


CL1909
N1245
N1247
N1249

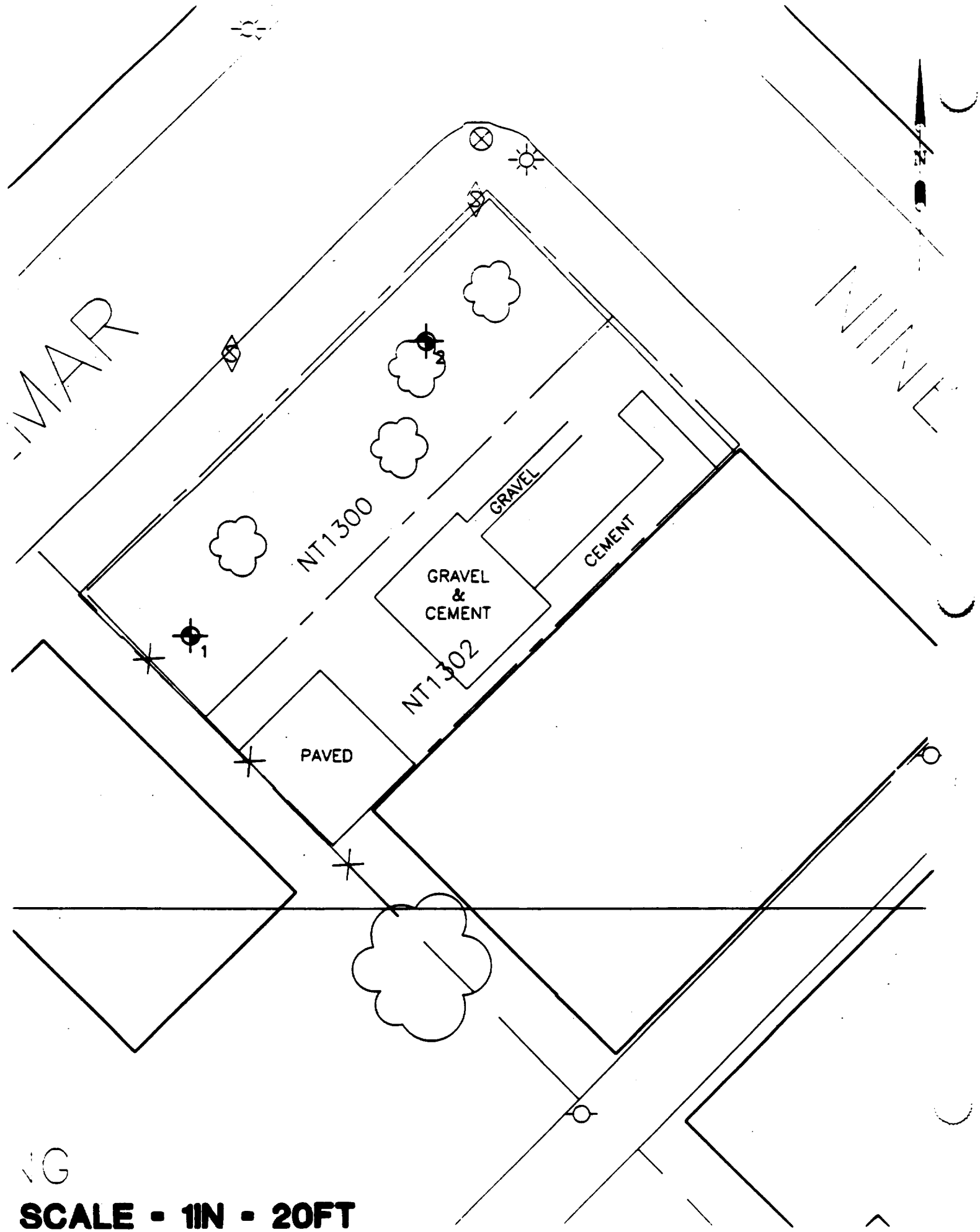

SCALE - 1IN - 20FT

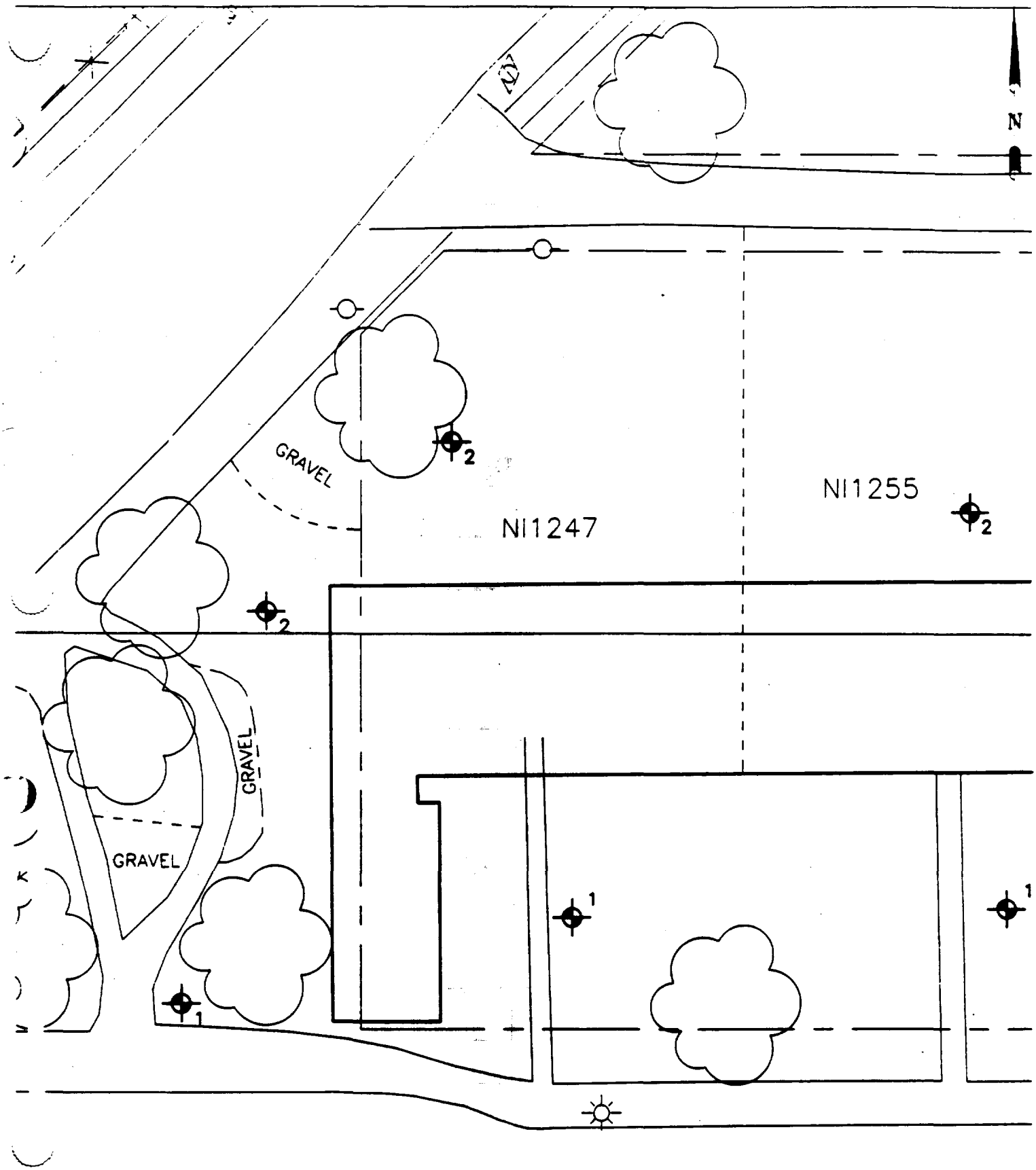

SCALE - 1IN - 20FT

NIEDRINGHAU

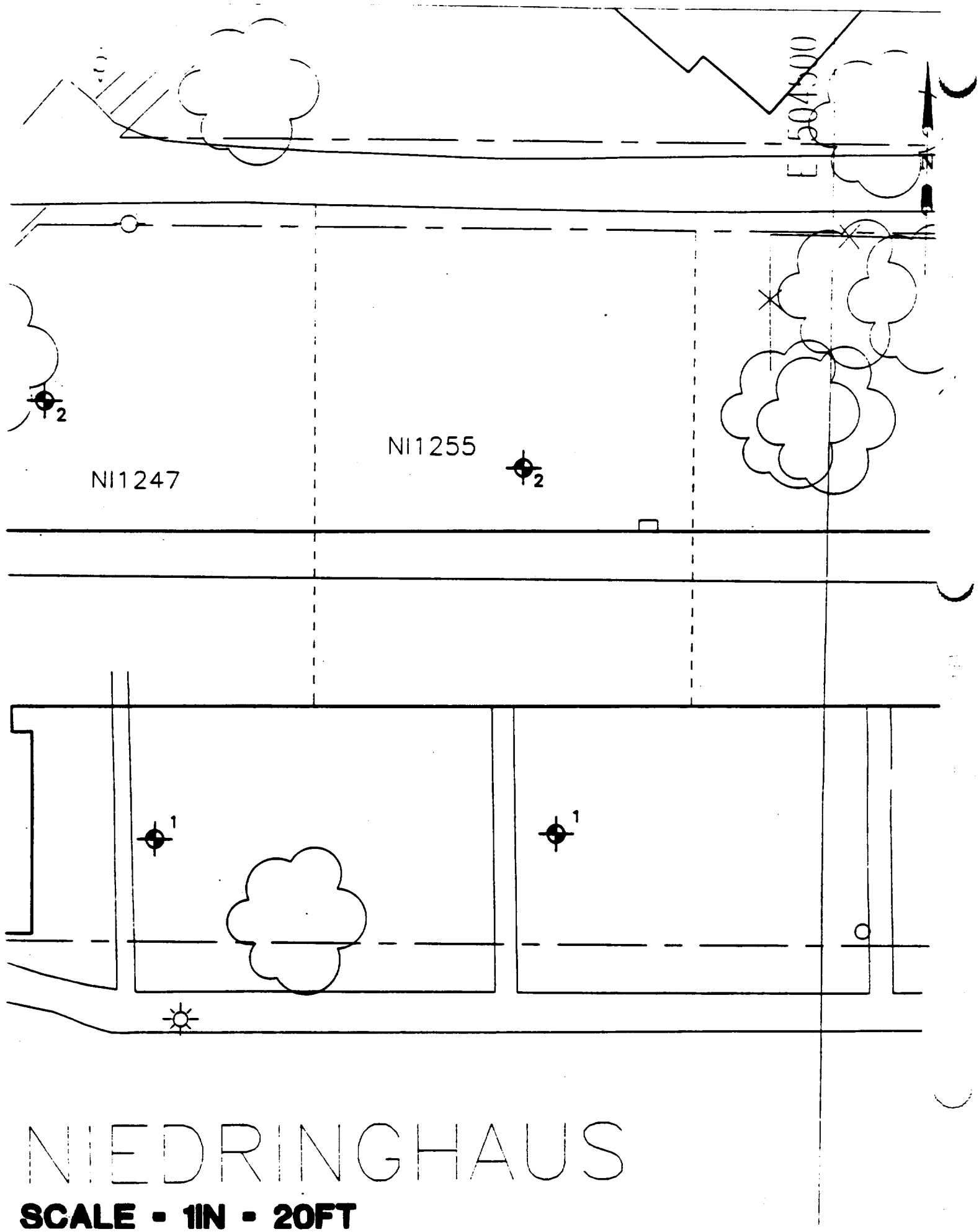
E 504300
N
NI1247
NI1255
2
2
1
1
NIEDRINGHAUS
SCALE - 1IN - 20FT

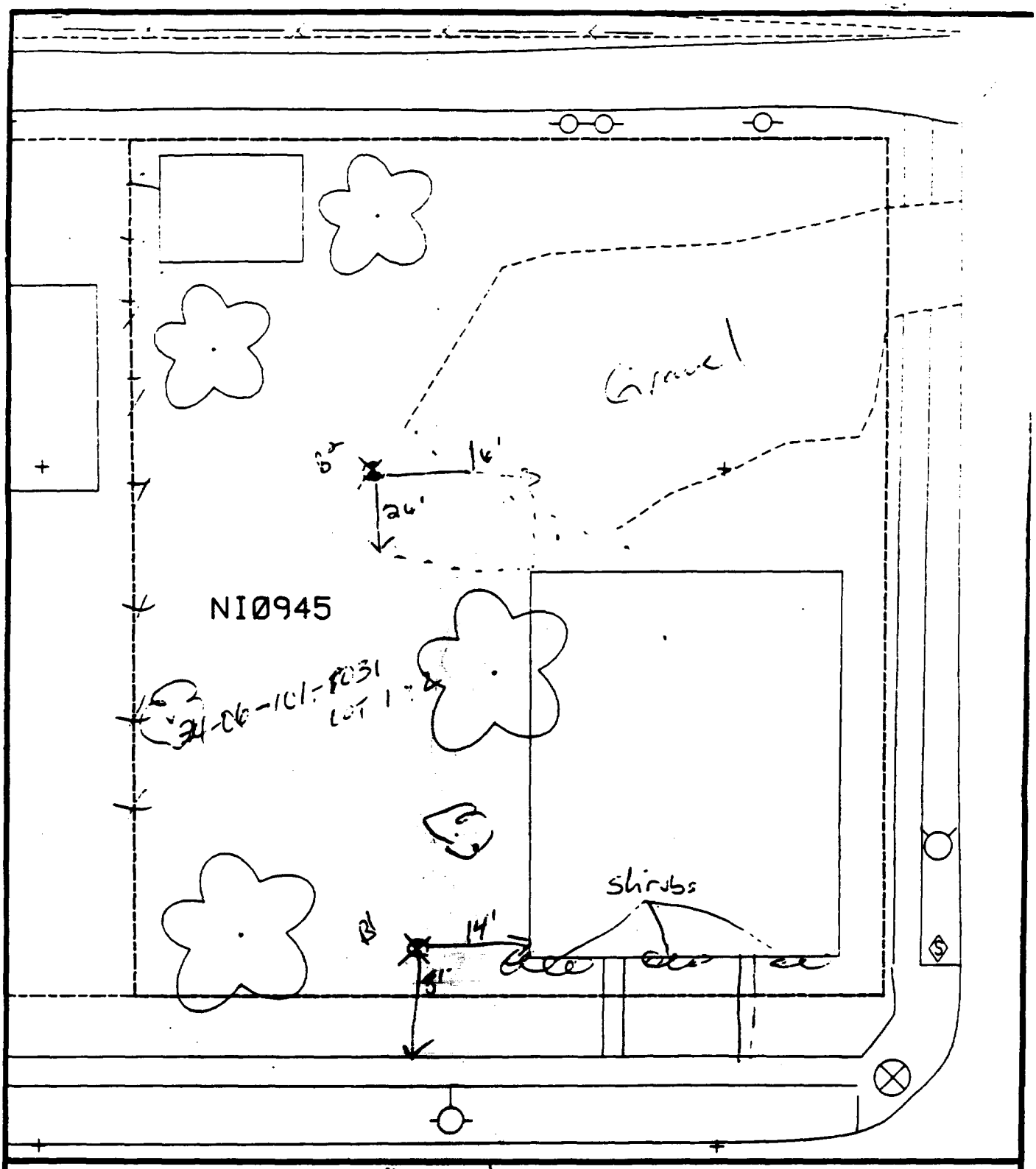

Comments: 2 yard - 45%

B' - 8' north of sidewalk & 14' west of house.

B' - 16' east of building & 26' north of building

N

Scale: 1 in = 20 ft

PRE-DESIGN FIELD INVESTIGATION NL/TARACORP SUPERFUND SITE GRANITE CITY, IL		PROJECT NO. 89MC114V
Woodward-Clyde Consultants Engineering & sciences applied to the earth & its environment		
DRN. BY: CHKD. BY:	945 NIEDRINGHAUS AVE.	Resident ID No. NI0945

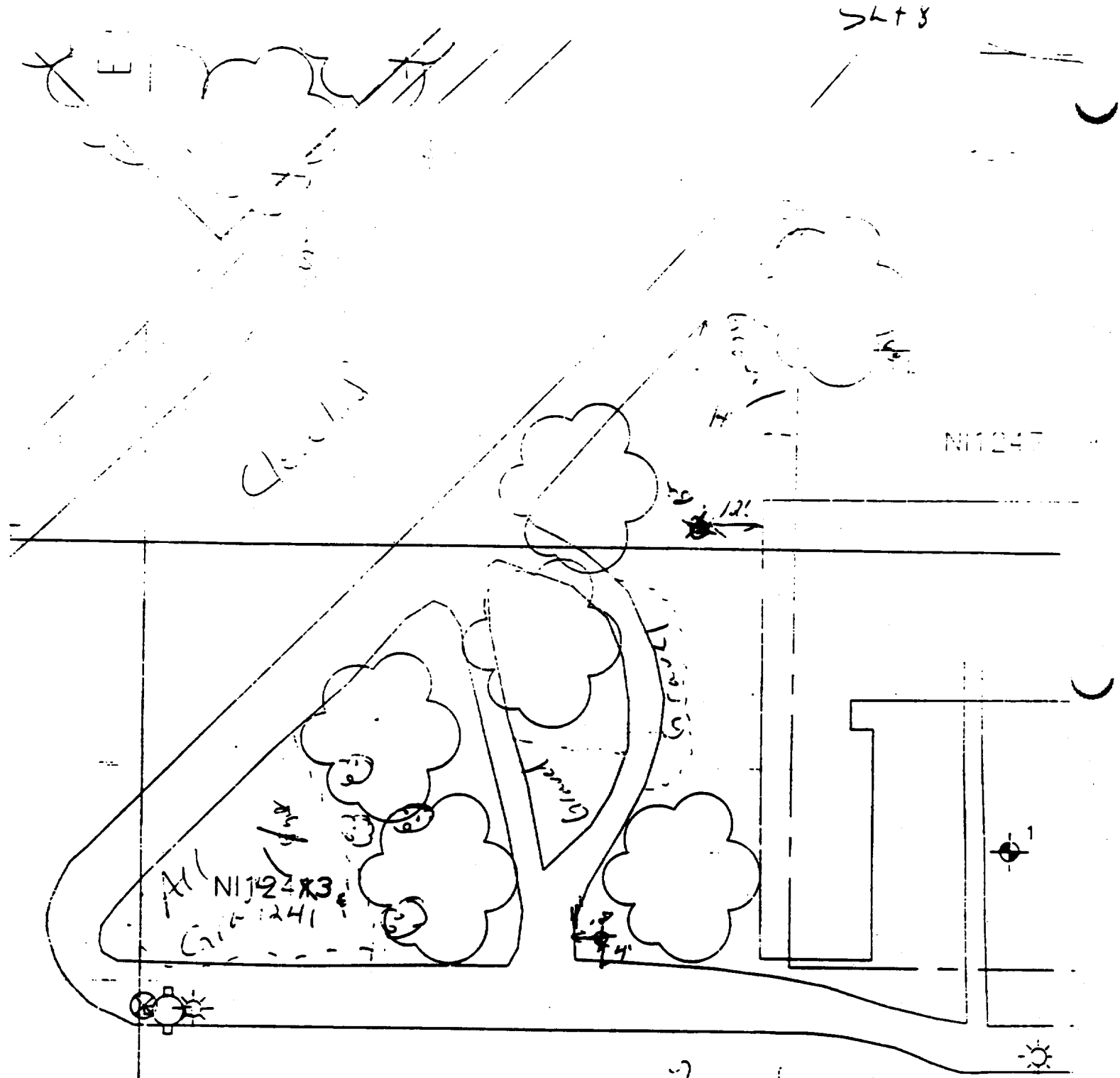

% = paved - 30% - 35%

B1 - 4' east of sidewalk & 41 north of sidewalk

B2 - south of sidewalk & 12' west of building

NIED

SCALE = 1IN = 20FT

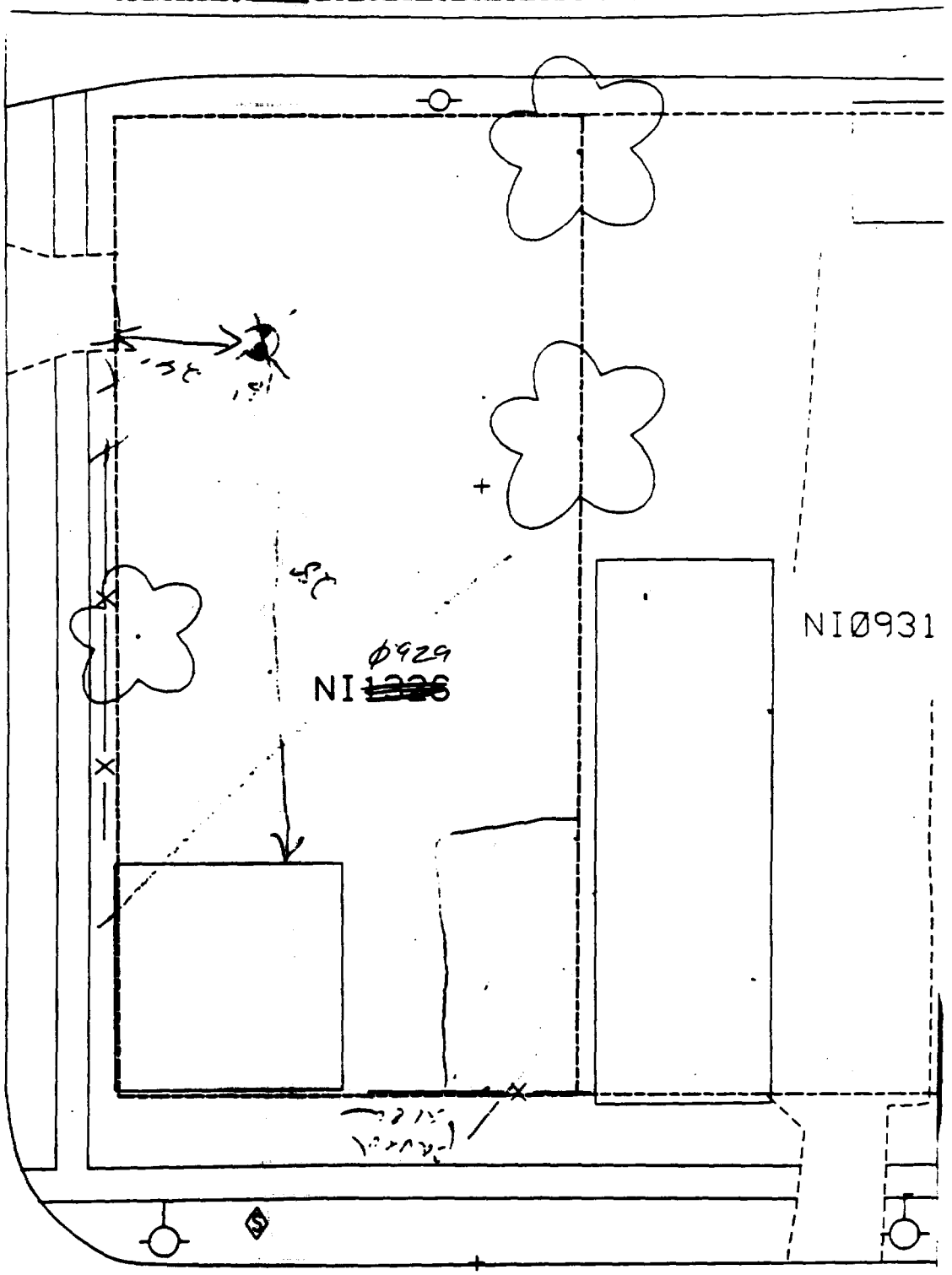

Comments:

6' - 25' north of back of buildings,
24' east of fence.
-7' [illegible]

N

Scale: 1 in = 20 ft

PRE-DESIGN FIELD INVESTIGATION NL/TARACORP SUPERFUND SITE GRANITE CITY, IL		PROJECT NO. 89MC114V
Woodward-Clyde Consultants Engineering & sciences applied to the earth & its environment		
DRN. BY: CHKD. BY:	1326 NIEDRINGHAUS AVE.	Resident ID No. ~~NI1326~~ N1929

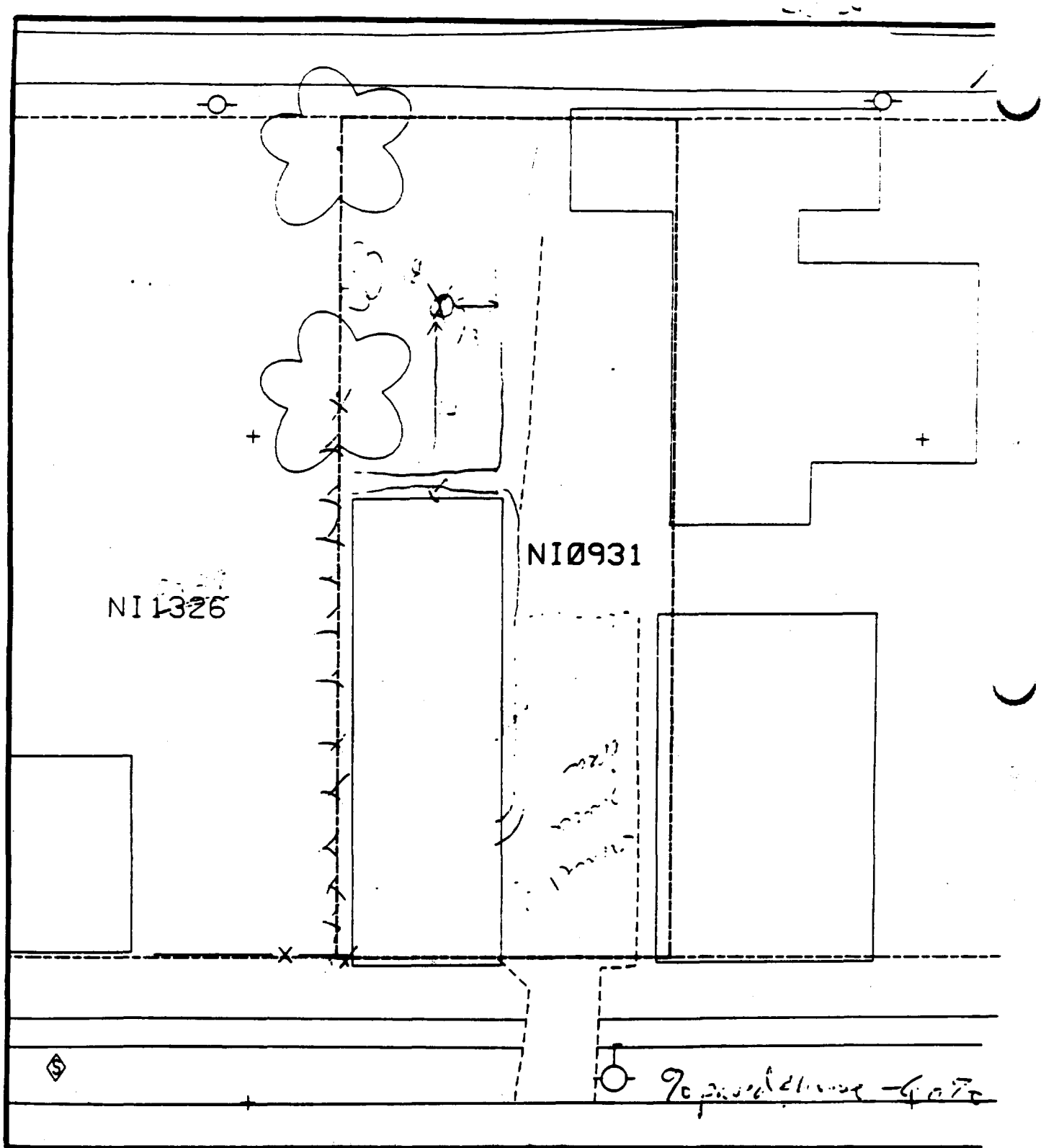

Comments:

5'- 14' north of back of building 12' west of sidewalk

5'- [illegible] to sample [illegible]

Scale: 1 in = 20 ft

PRE-DESIGN FIELD INVESTIGATION NL/TARACORP SUPERFUND SITE GRANITE CITY, IL		PROJECT NO. 89MC114V
Woodward-Clyde Consultants Engineering & sciences applied to the earth & its environment		
DRN. BY: CHKD. BY:	931 NIEDRINGHAUS AVE.	Resident ID NI0931

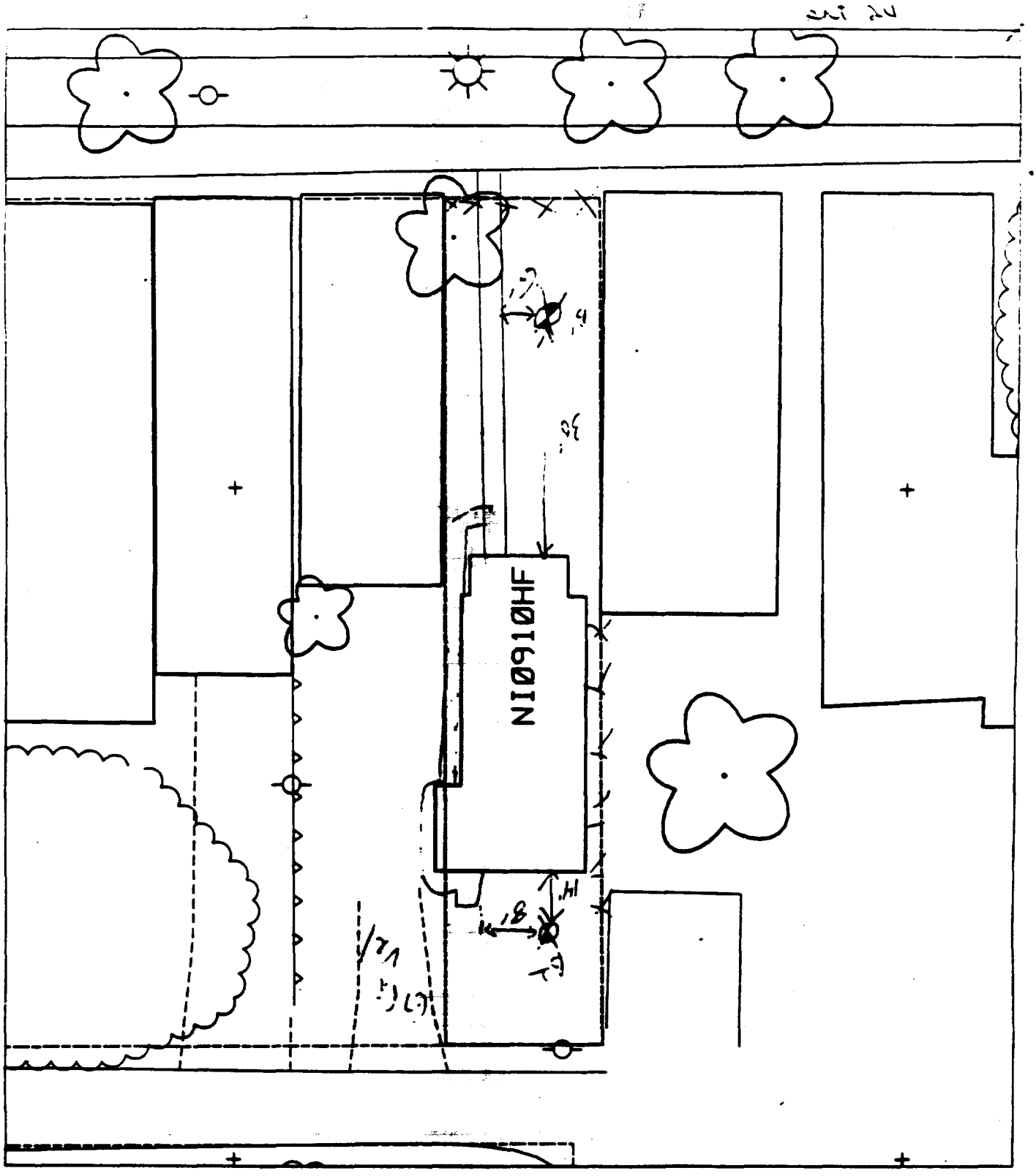

B' – 30' north of house & 6' east of sidewalk.

% paved + house – 40% off

B2 – 14' south of back of house & 8' east of front sidewalk/platform.

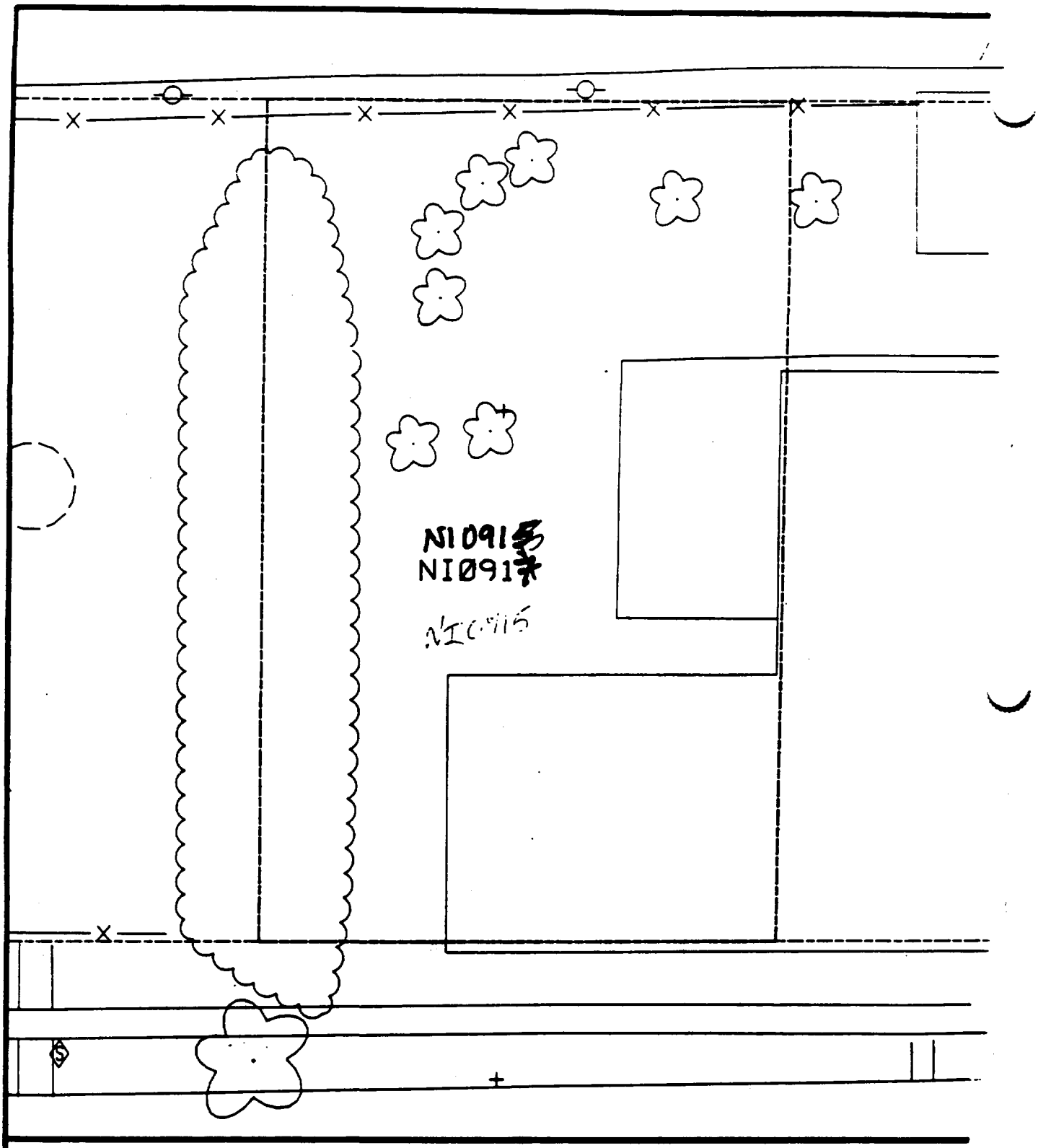

Comments:

N

Scale: 1 in = 20 ft

PRE-DESIGN FIELD INVESTIGATION
NL/TARACORP SUPERFUND SITE
GRANITE CITY, IL

PROJECT #
89MC114V

Woodward-Clyde Consultants
Engineering & sciences applied to the earth & its environment

DRN. BY:
CHKD. BY:

917 NIEDRINGHAUS AVE

Resident ID
NI0917

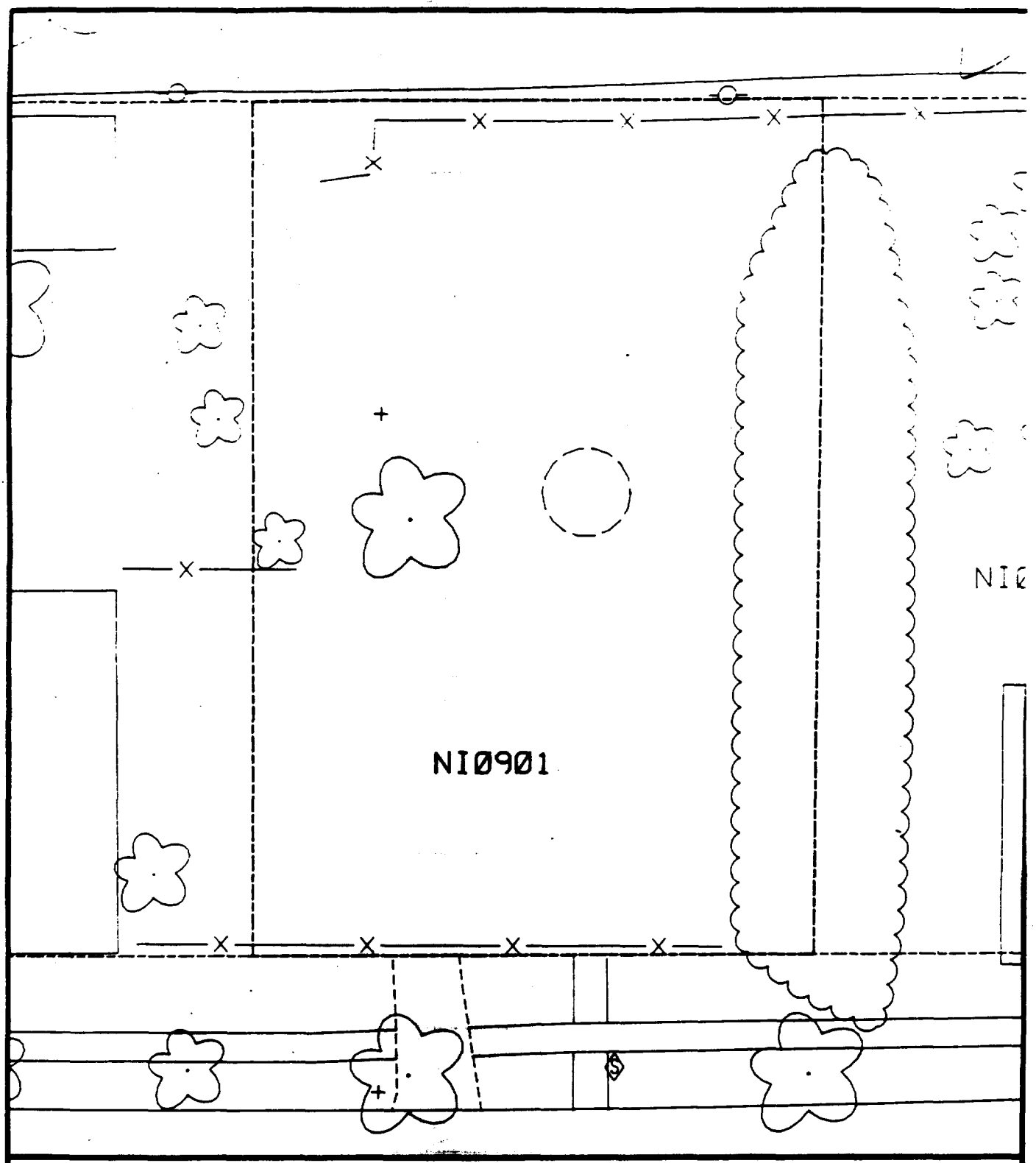

Comments:

N

Scale: 1 in = 20 ft

PRE-DESIGN FIELD INVESTIGATION
NL/TARACORP SUPERFUND SITE
GRANITE CITY, IL

PROJECT NO.
89MC114V

Woodward-Clyde Consultants
Engineering & sciences applied to the earth & its environment

DRN. BY:
CHKD. BY:

901 NIEDRINGHAUS AVE.

Resident ID No.
NI0901

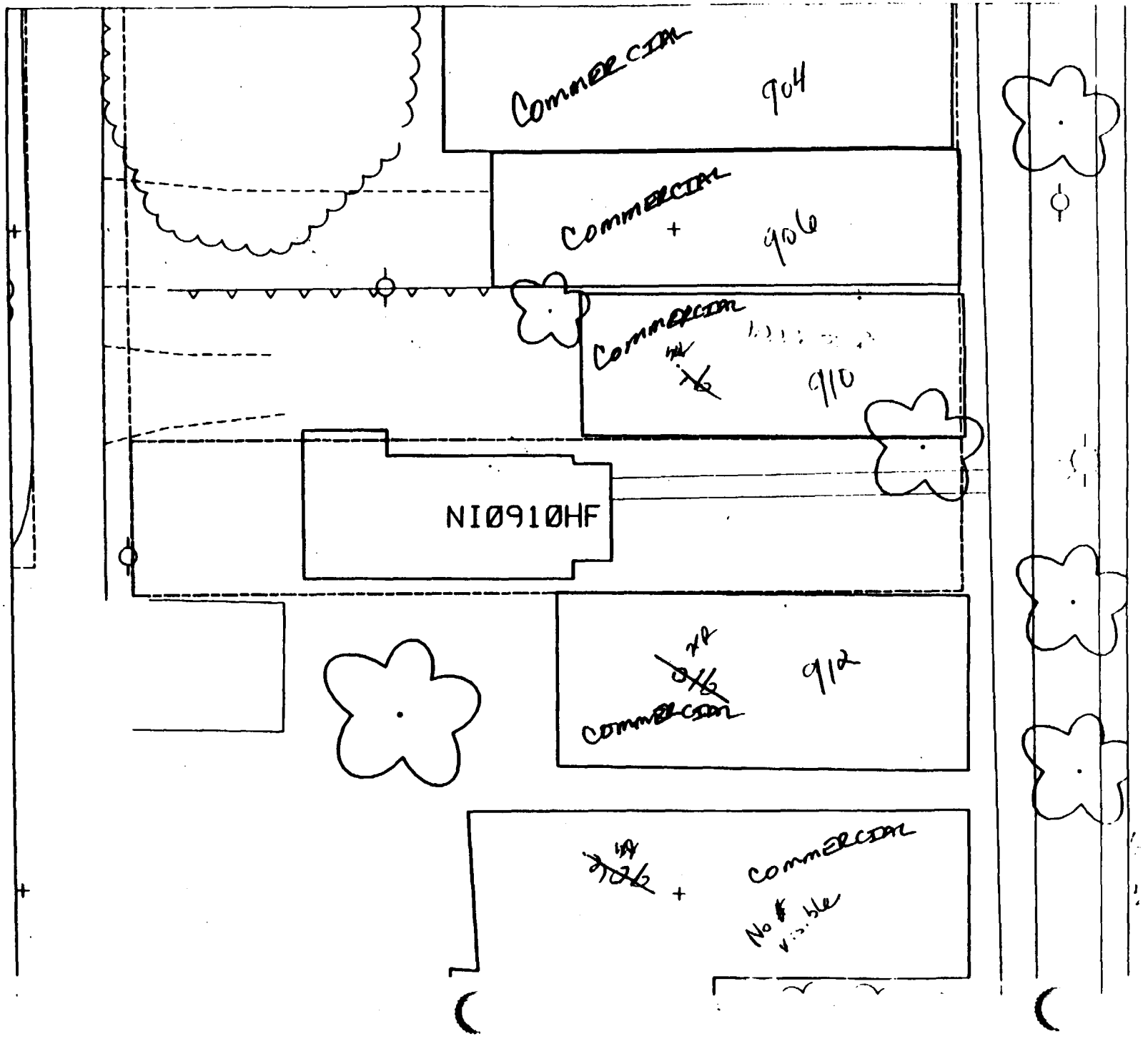

Draft
Sketch

Ground Floor

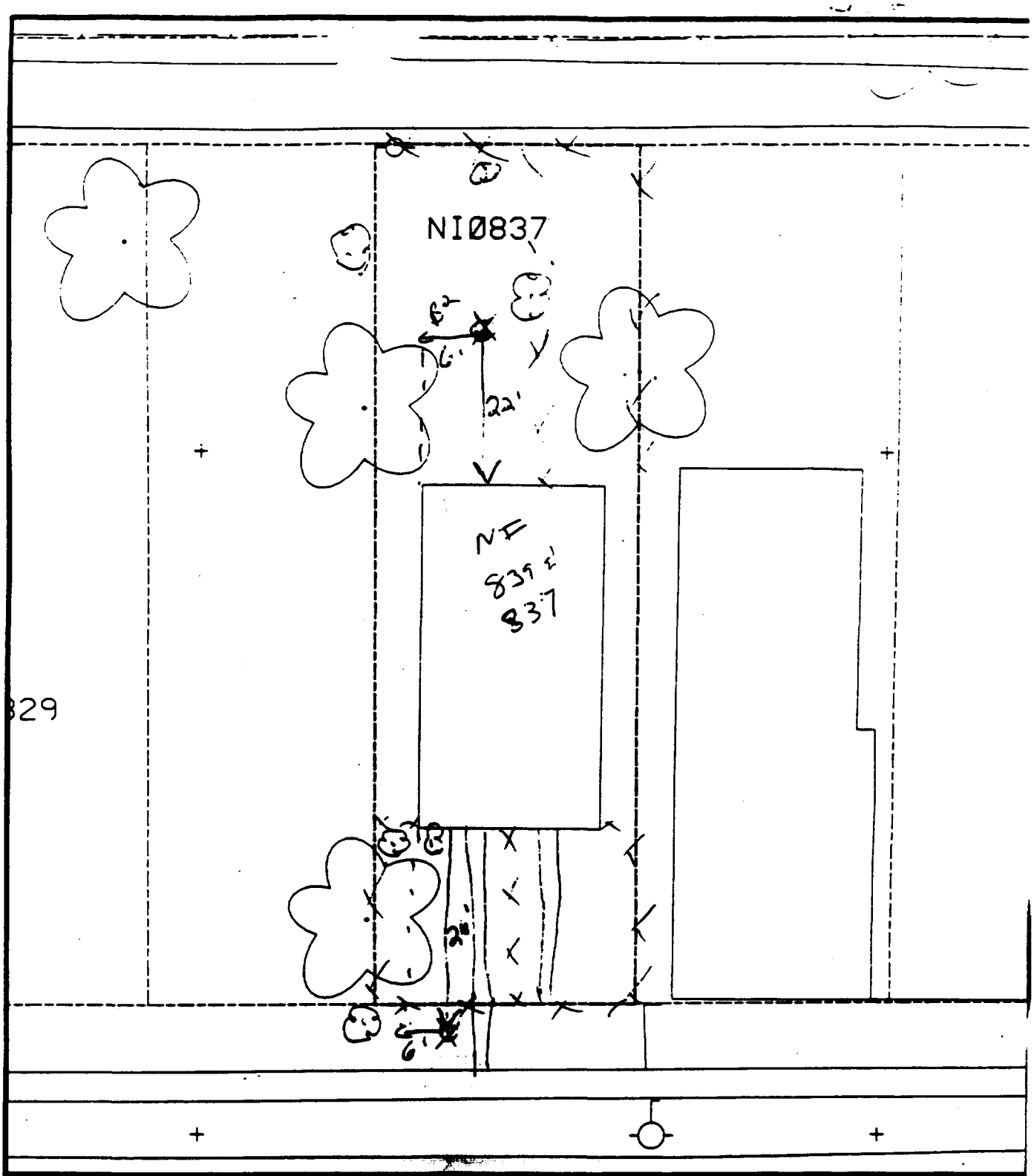

Comments: 70 gravel - 30-35%

B1 - 26' south of house & 6' east of corner of house.

B2 - 6' east of corner of house & 22' north of house.

N

Scale: 1 in = 20 ft

PRE-DESIGN FIELD INVESTIGATION NL/TARACORP SUPERFUND SITE GRANITE CITY, IL		PROJECT NO. 89MC114V
Woodward-Clyde Consultants Engineering & sciences applied to the earth & its environment		
DRN. BY: CHKD. BY:	837 NIEDRINGHAUS AVE.	Resident ID No. NI0837

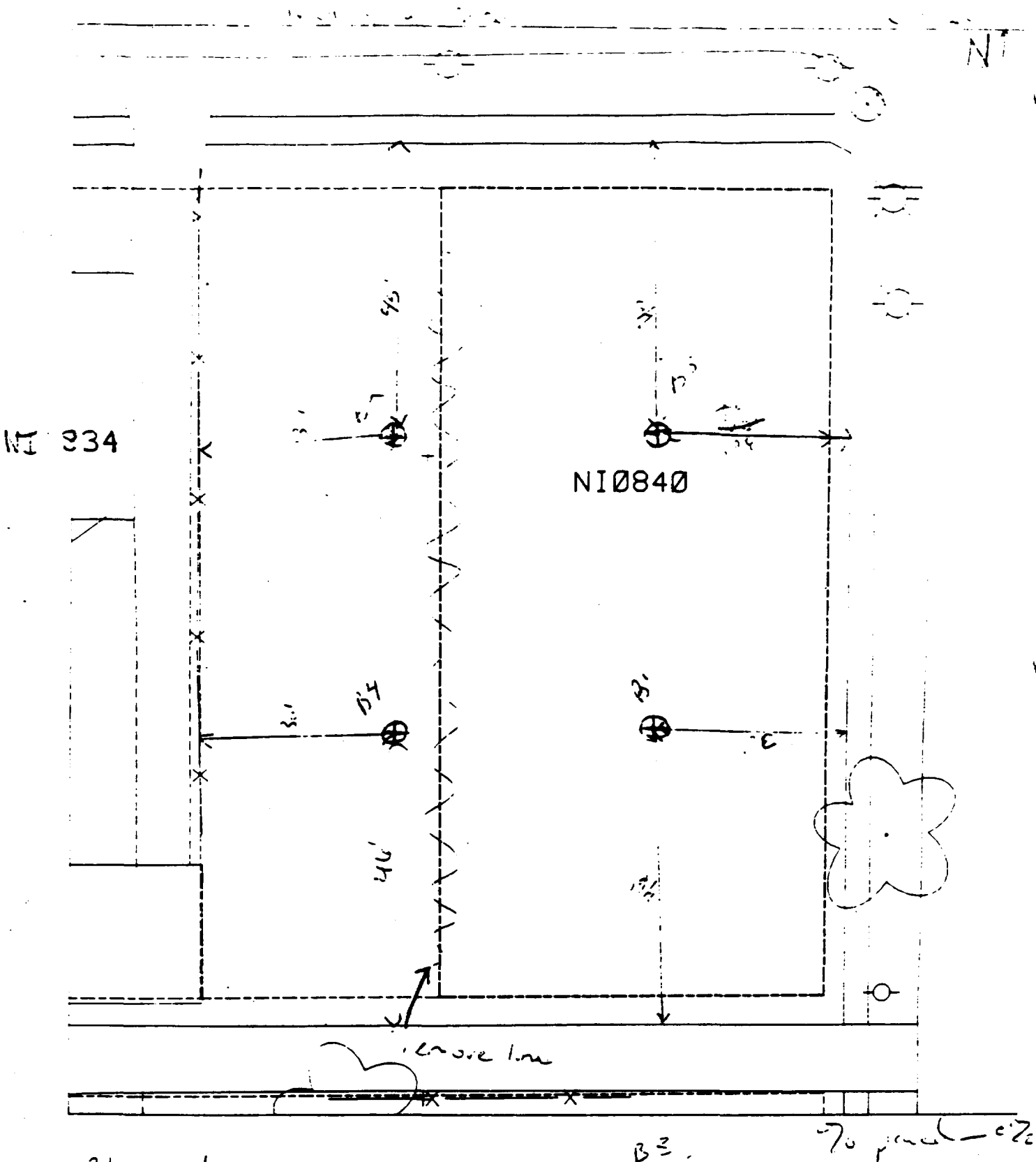

B1 - 30' west of sidewalk & 46' north of [illegible] alley.

B3 - 30' west of sidewalk & 45' south of [illegible]

B5 - [illegible] south of sidewalk & 30' [illegible]

B7 - 30' east of alley & 46' [illegible] of sidewalk.

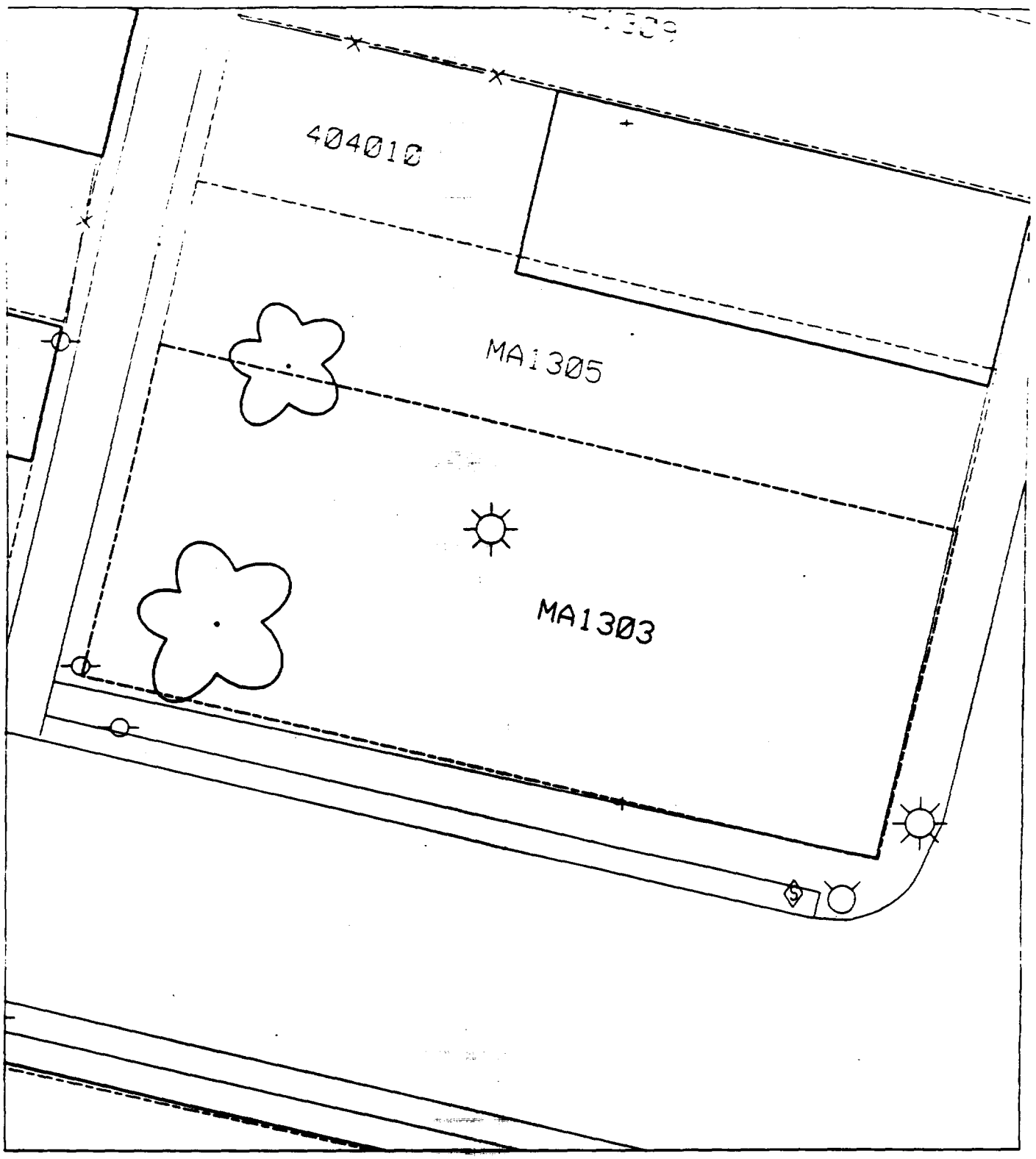
404010
MA1305
MA1303

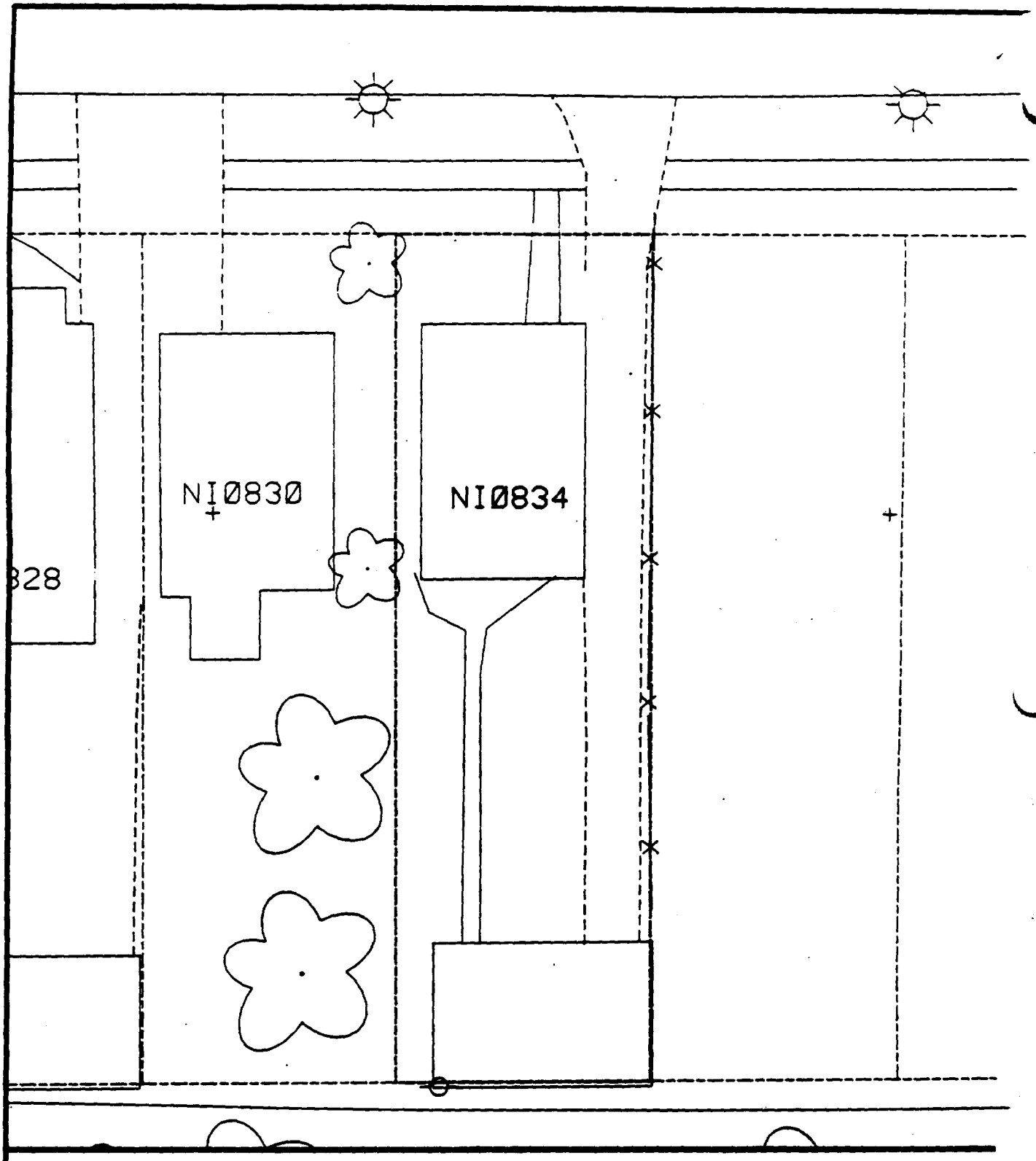

Comments:

N

Scale: 1 in = 20 ft

PRE-DESIGN FIELD INVESTIGATION
NL/TARACORP SUPERFUND SITE
GRANITE CITY, IL

PROJECT NO.
89MC114V

Woodward-Clyde Consultants
Engineering & sciences applied to the earth & its environment

DRN. BY:
CHKD. BY:

834 NIEDRINGHAUS AVE.

Resident ID No
NI0834

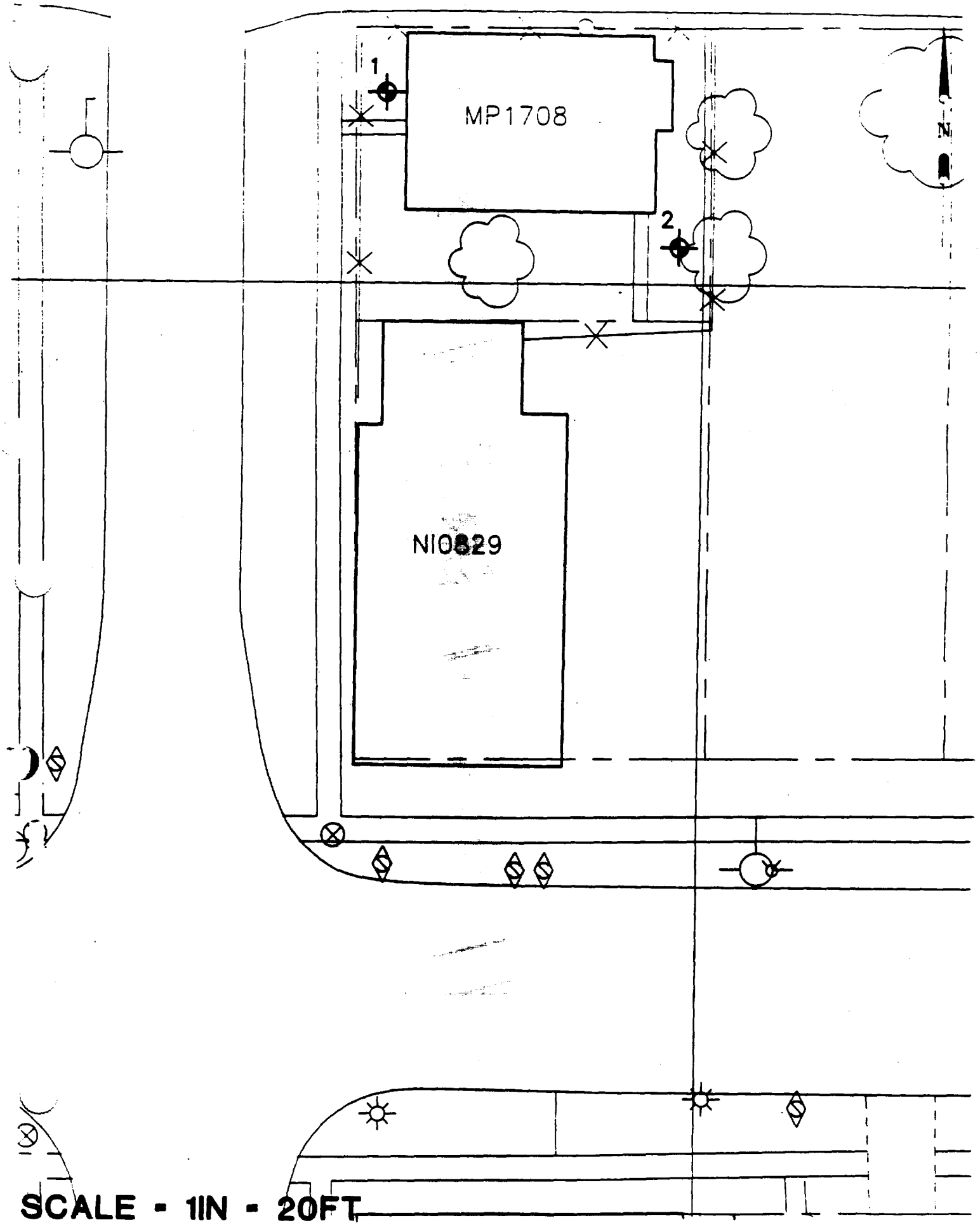

SCALE - 1IN - 20FT

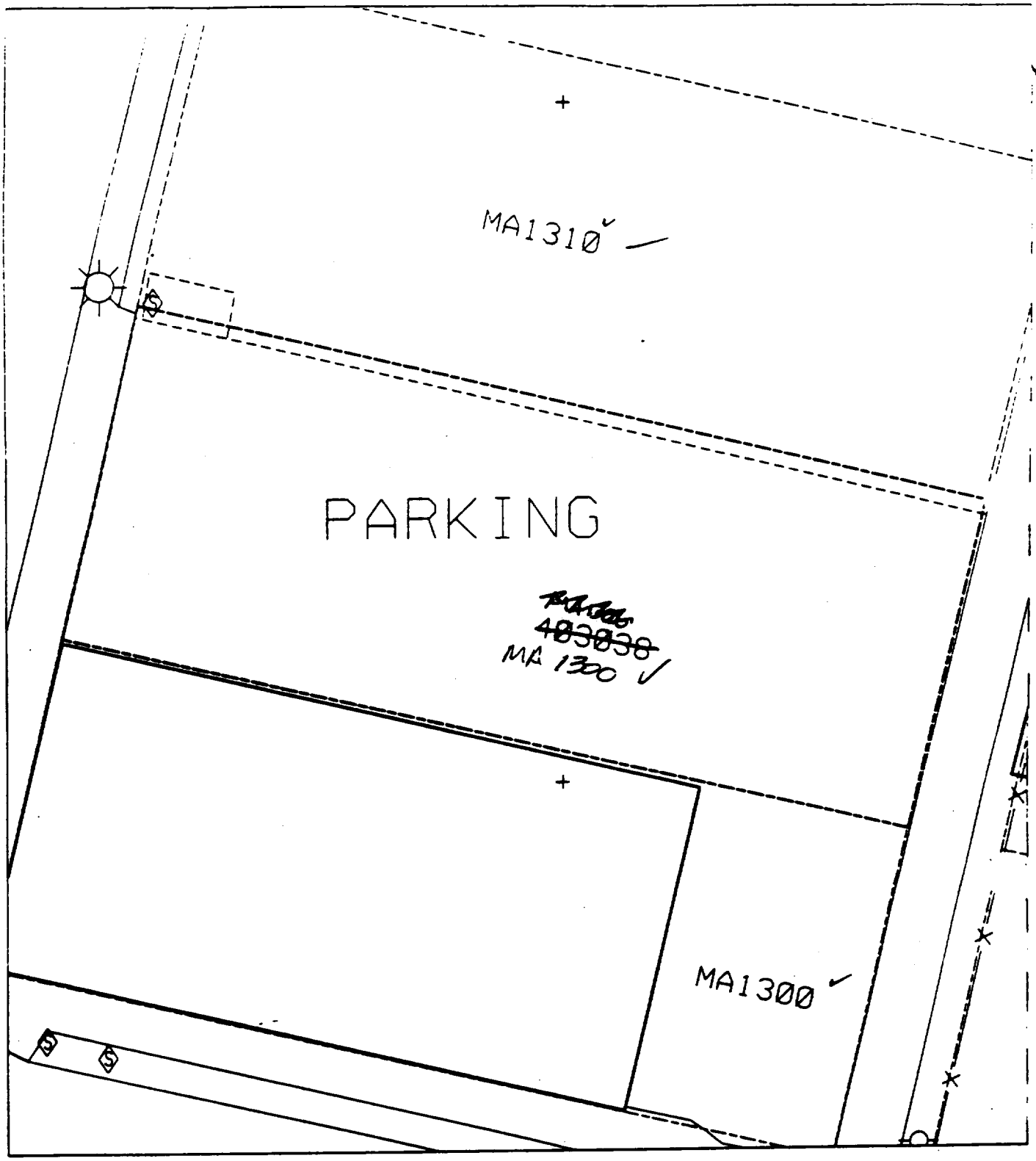
MA1310
PARKING
MA 1300
MA1300

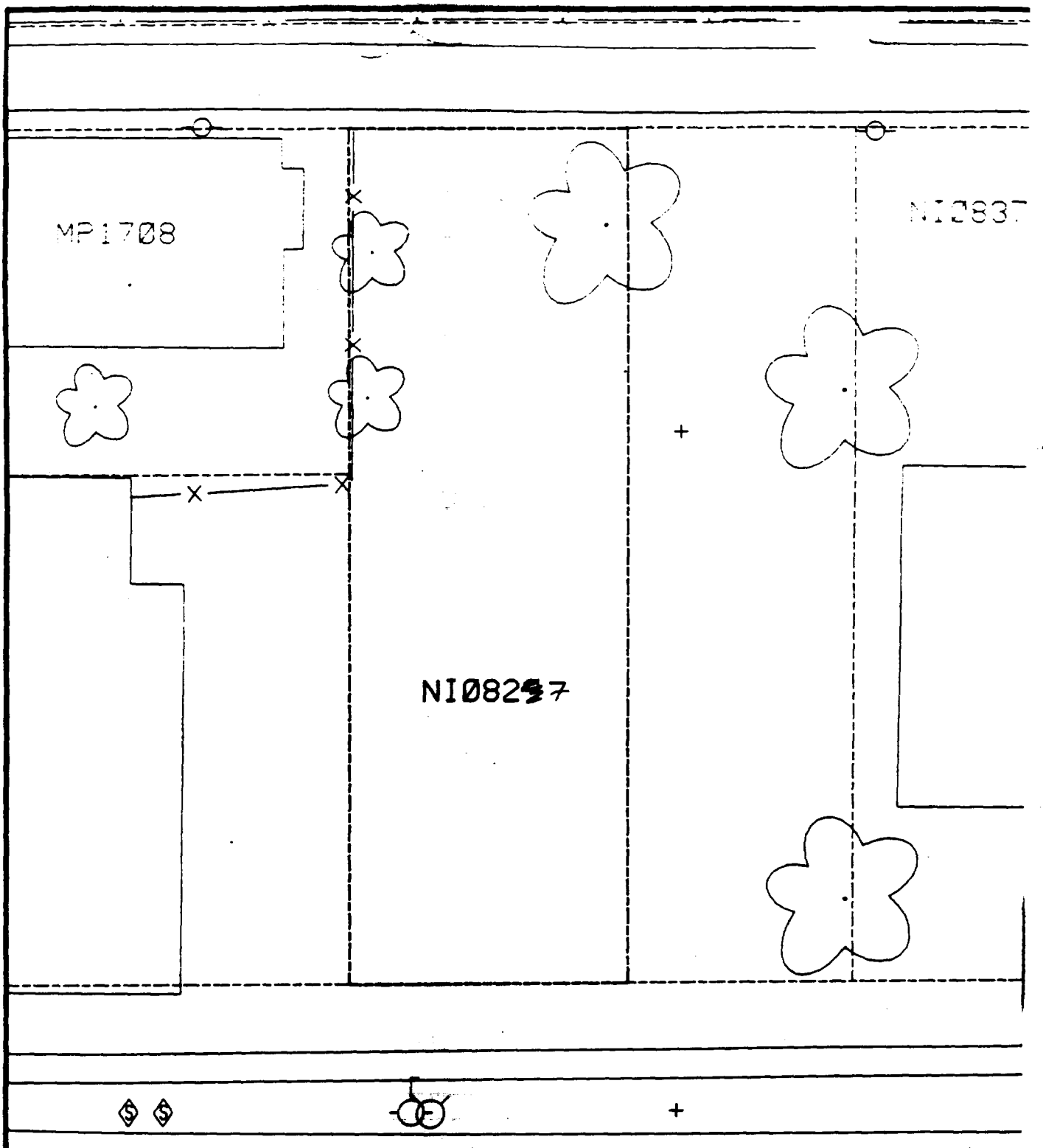

Comments:

N

Scale: 1 in = 20 ft

PRE-DESIGN FIELD INVESTIGATION
NL/TARACORP SUPERFUND SITE
GRANITE CITY, IL

PROJECT NO.
89MC114V

Woodward-Clyde Consultants
Engineering & sciences applied to the earth & its environment

DRN. BY:
CHKD. BY:

829 NIEDRINGHAUS AVE.

Resident ID No.
NI0829

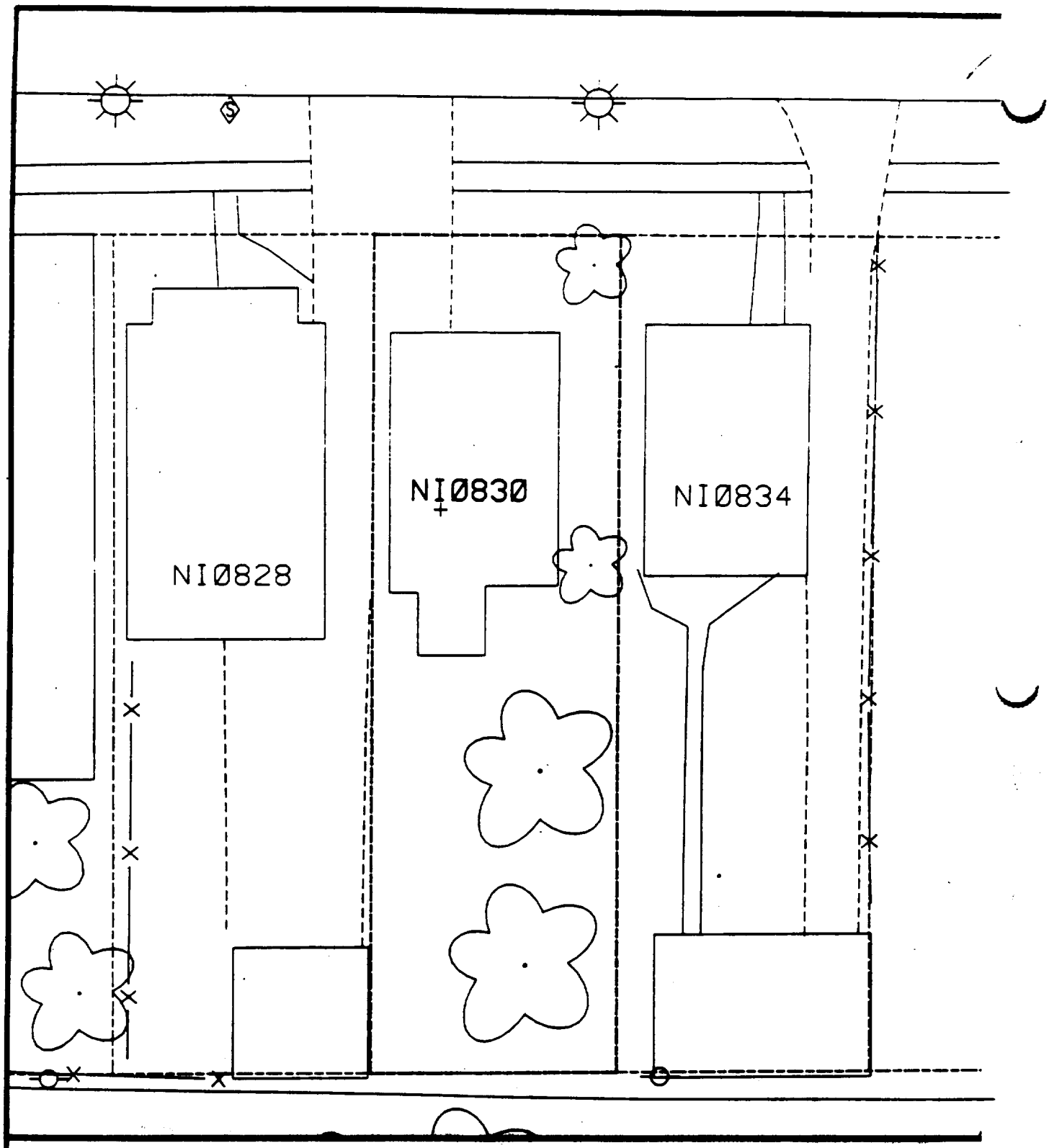

Comments:

N

Scale: 1 in = 20 ft

PRE-DESIGN FIELD INVESTIGATION
NL/TARACORP SUPERFUND SITE
GRANITE CITY, IL

PROJECT NO.
89MC114V

Woodward-Clyde Consultants
Engineering & sciences applied to the earth & its environment

DRN. BY:
CHKD. BY:

830 NIEDRINGHAUS AVE.

Resident ID
NI0830

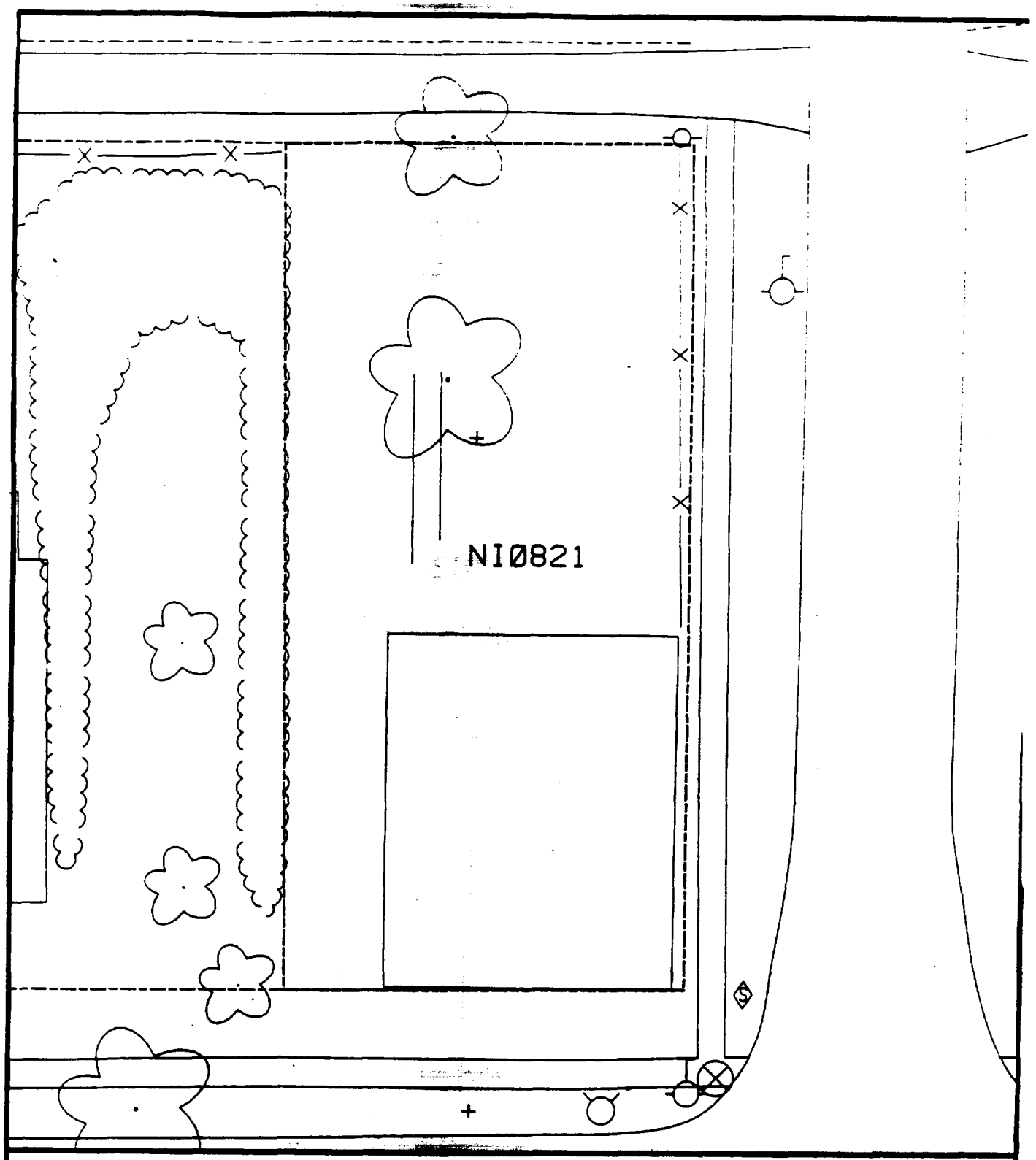

Comments:

N

Scale: 1 in = 20 ft

PRE-DESIGN FIELD INVESTIGATION
NL/TARACORP SUPERFUND SITE
GRANITE CITY, IL

PROJECT NO.
89MC114V

Woodward-Clyde Consultants
Engineering & sciences applied to the earth & its environment

DRN. BY:
CHKD. BY:

821 NIEDRINGHAUS AVE.

Resident ID No.
NI0821

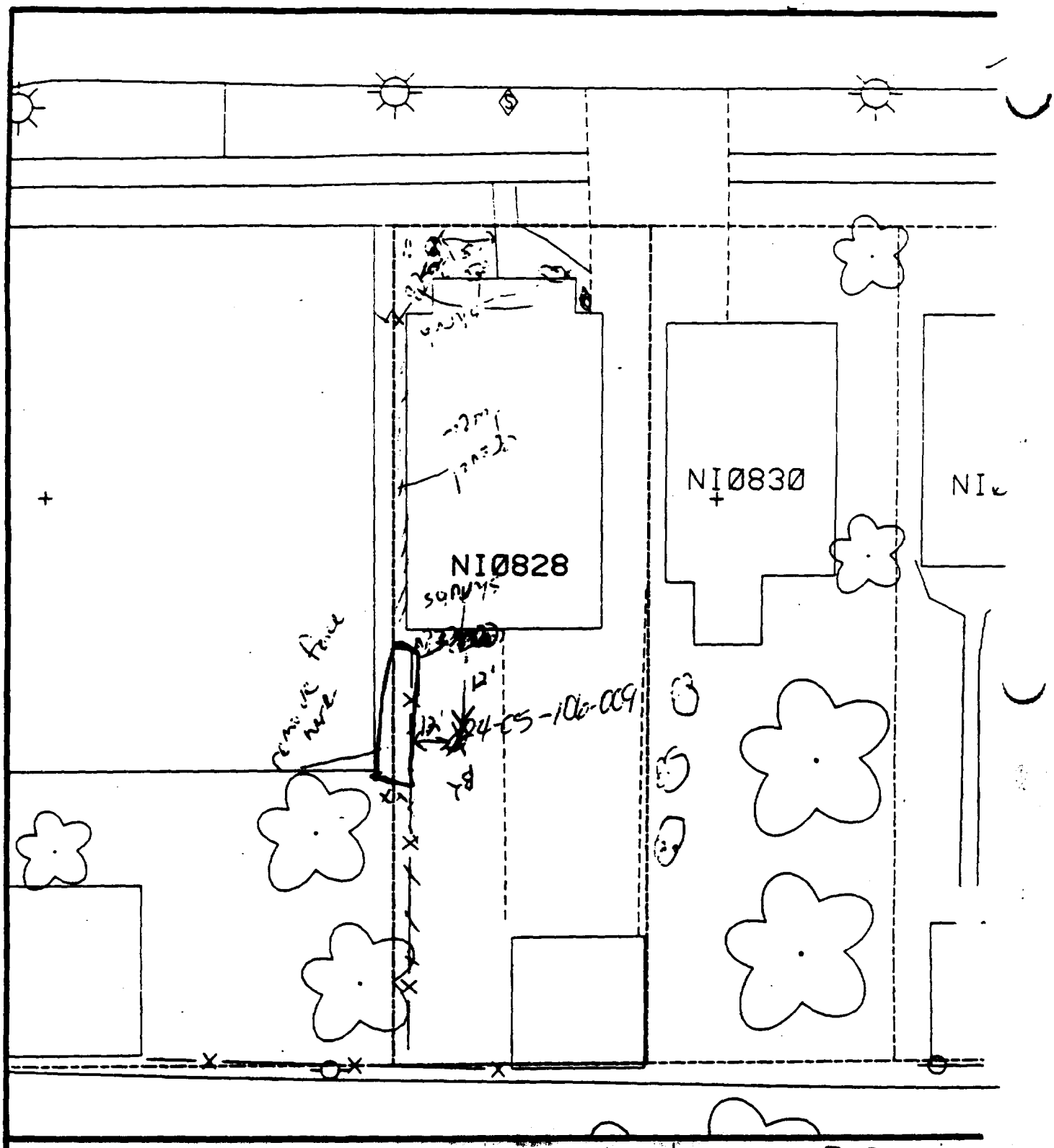

Comments: 03: paved + house 3070

B1: 10' north of house & 3' west of sidewalk

B2: 12' south of house & 12' east of house next door.

N

Scale: 1 in = 20 ft

PRE-DESIGN FIELD INVESTIGATION NL/TARACORP SUPERFUND SITE GRANITE CITY, IL		PROJECT NO. 89MC114V
Woodward-Clyde Consultants Engineering & sciences applied to the earth & its environment		
DRN. BY: CHKD. BY:	828 NIEDRINGHAUS AVE.	Resident ID No. NI0828

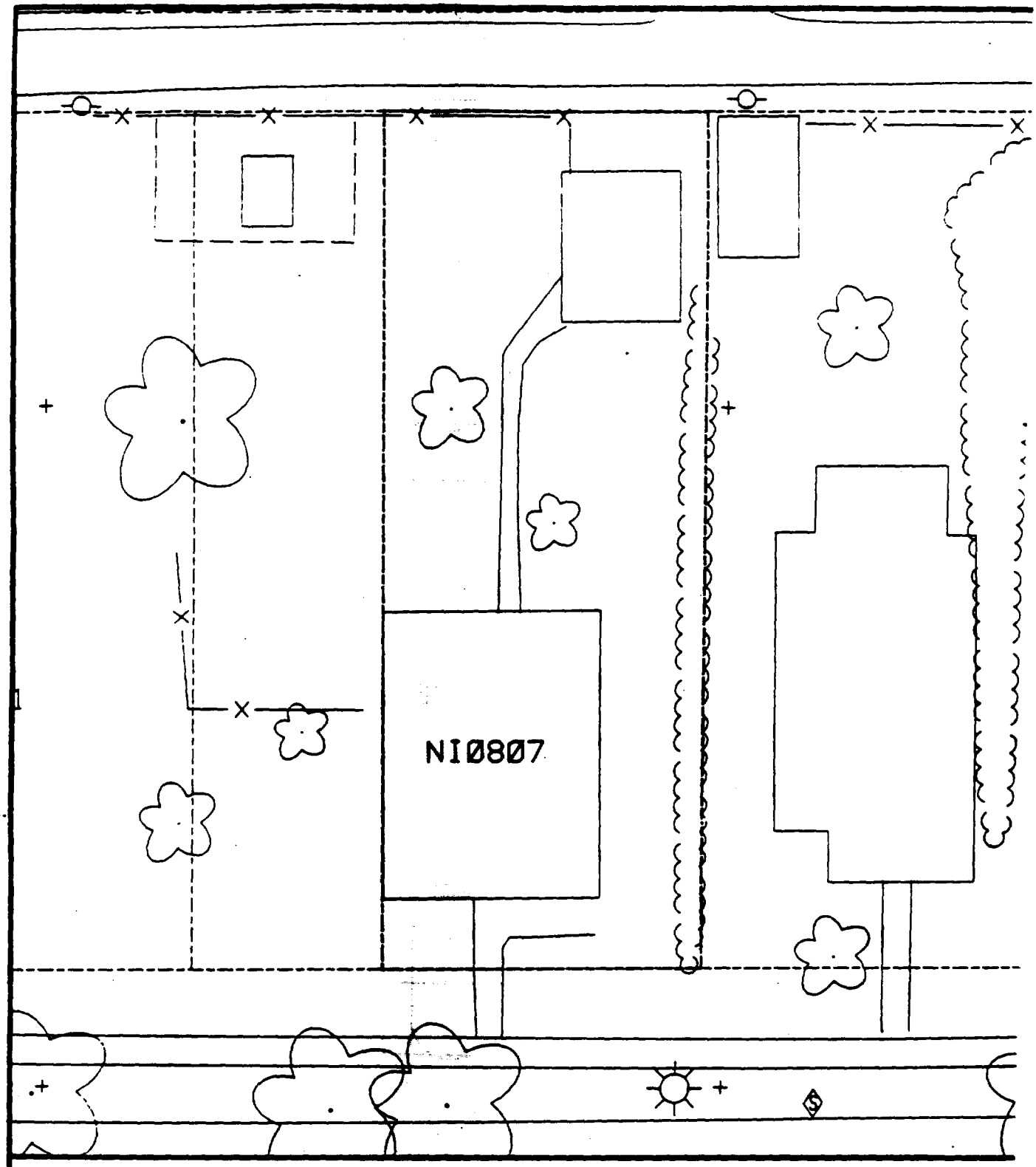

Comments:

N

Scale: 1 in = 20 ft

PRE-DESIGN FIELD INVESTIGATION
NL/TARACORP SUPERFUND SITE
GRANITE CITY, IL

PROJECT NO.
89MC114V

Woodward-Clyde Consultants

Engineering & sciences applied to the earth & its environment

DRN. BY:

CHKD. BY:

807 NIEDRINGHAUS AVE.

Resident ID No.
NI0807

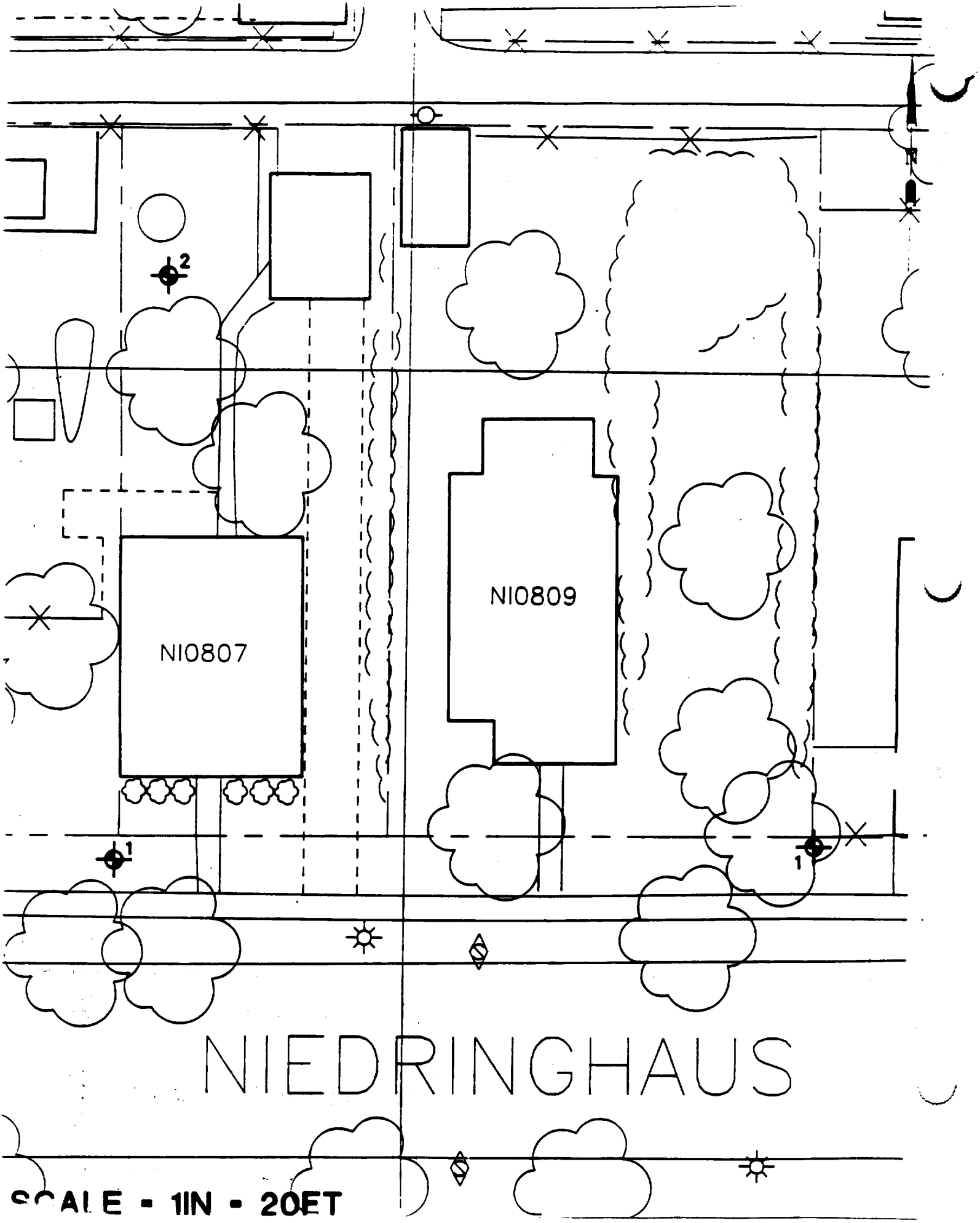
2
NI0807
NI0809
1
1
NIEDRINGHAUS
SCALE - 1IN - 20FT

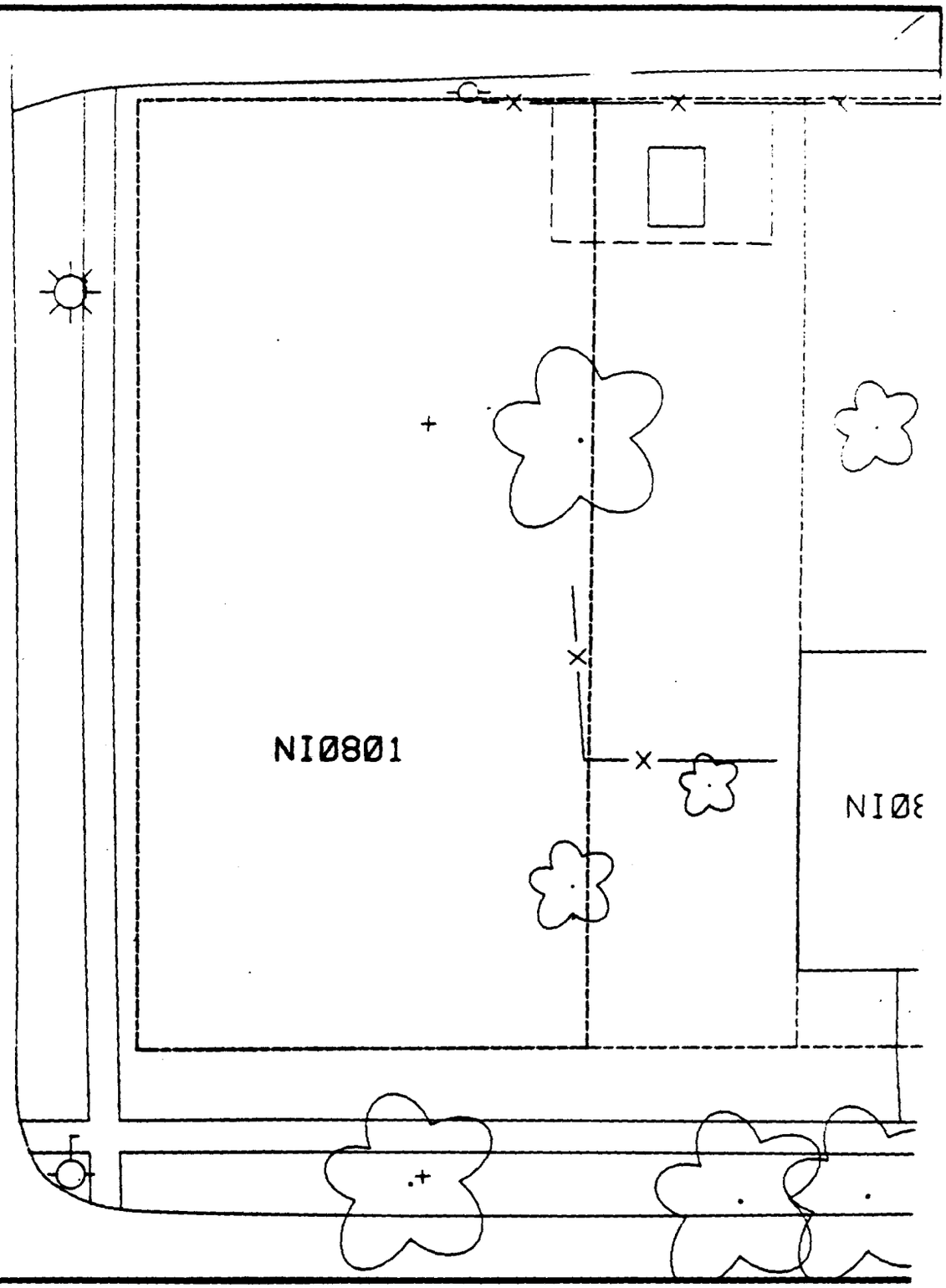

Comments:

N

Scale: 1 in = 20 ft

PRE-DESIGN FIELD INVESTIGATION
NL/TARACORP SUPERFUND SITE
GRANITE CITY, IL

PROJECT NO.
89MC114V

Woodward-Clyde Consultants

Engineering & sciences applied to the earth & its environment

DRN. BY:

CHKD. BY:

801 NIEDRINGHAUS AVE.

Resident ID N
NI0801

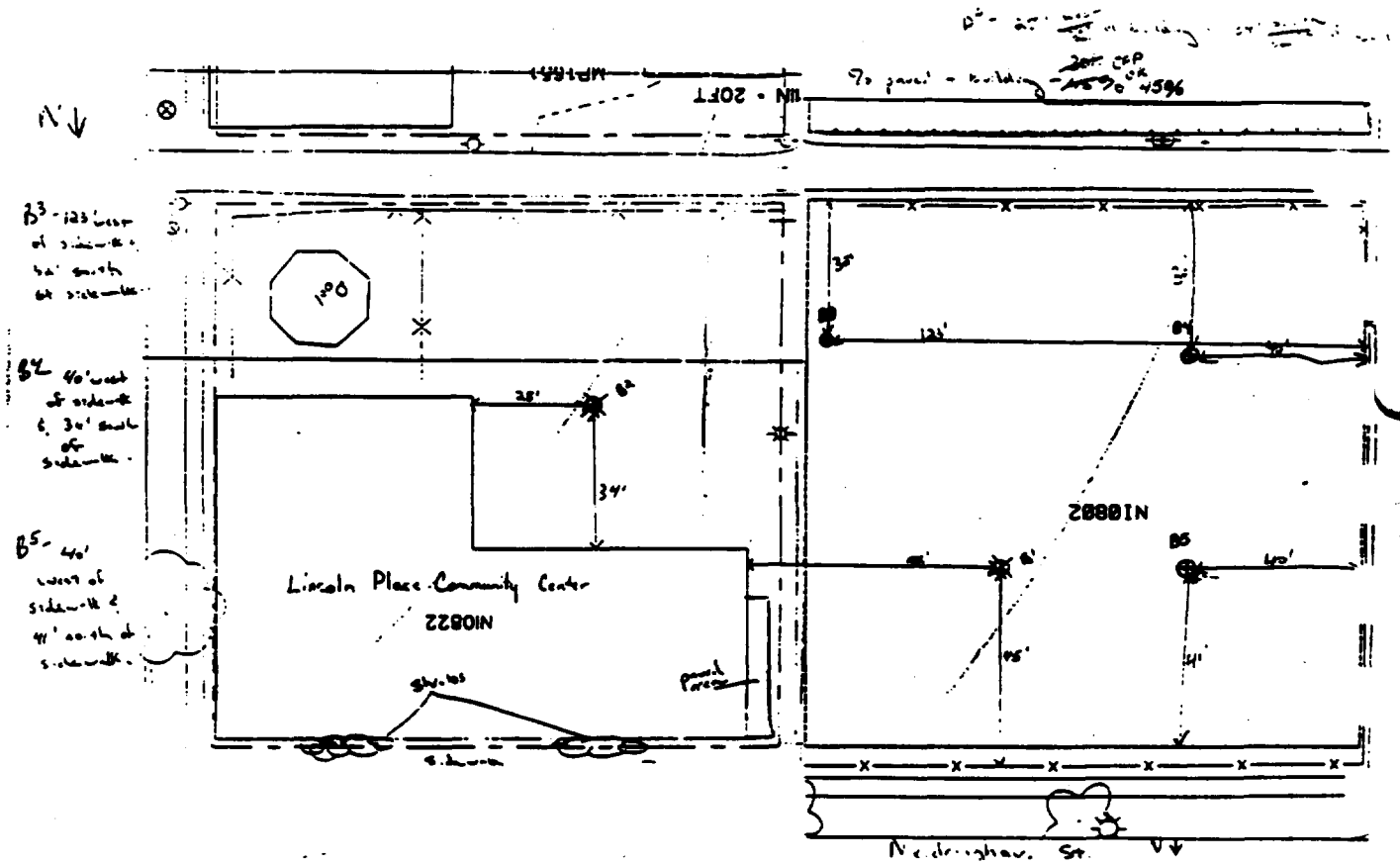
Lincoln Place Community Center
Neighbor. St.
123'
40'
34'
35'
B3
B4
B5

Not in scale

Sht 17

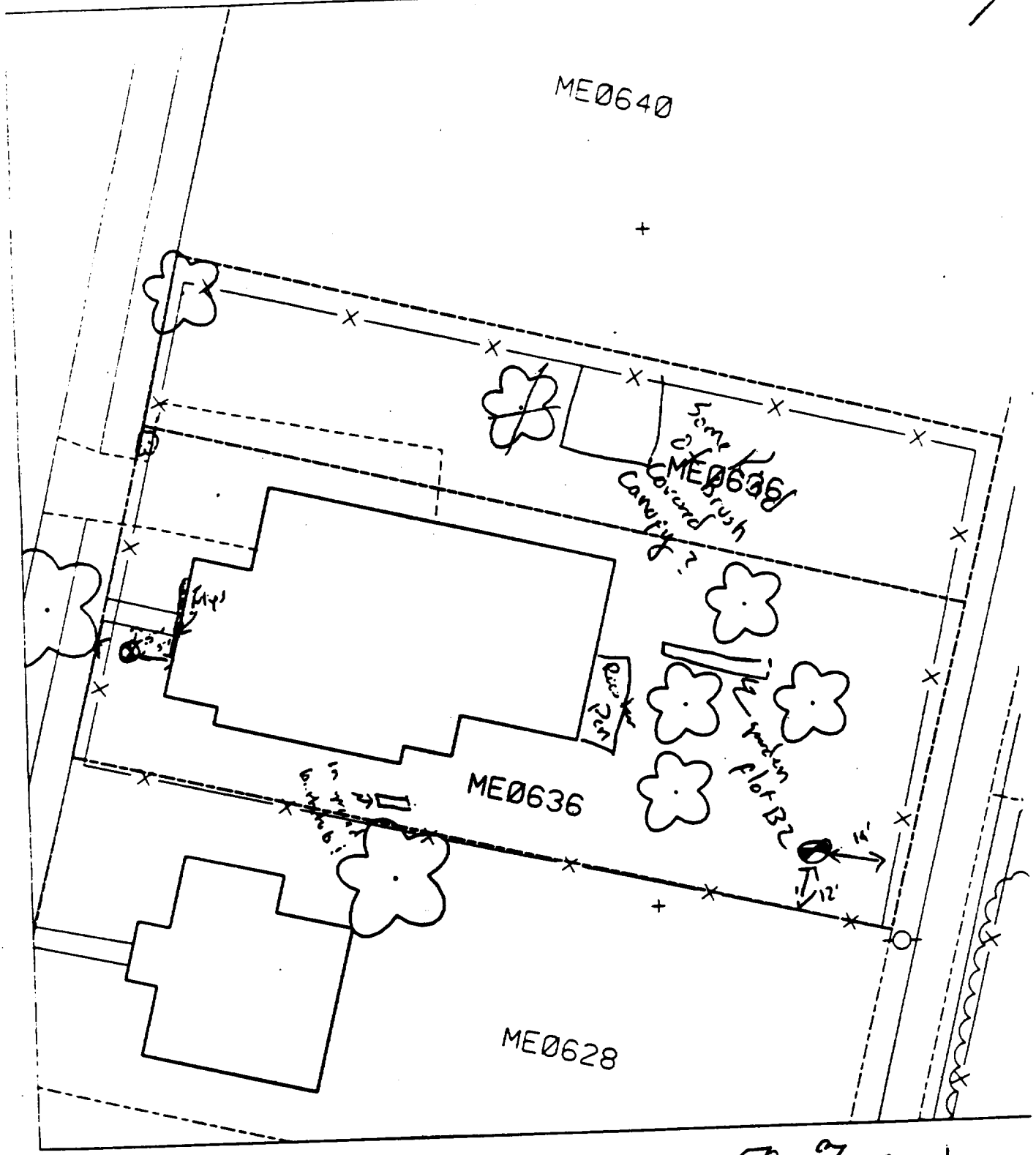

50 % paved

B1 5' W of porch
5' S of walk

B2 12' S of fence
14' W of fence

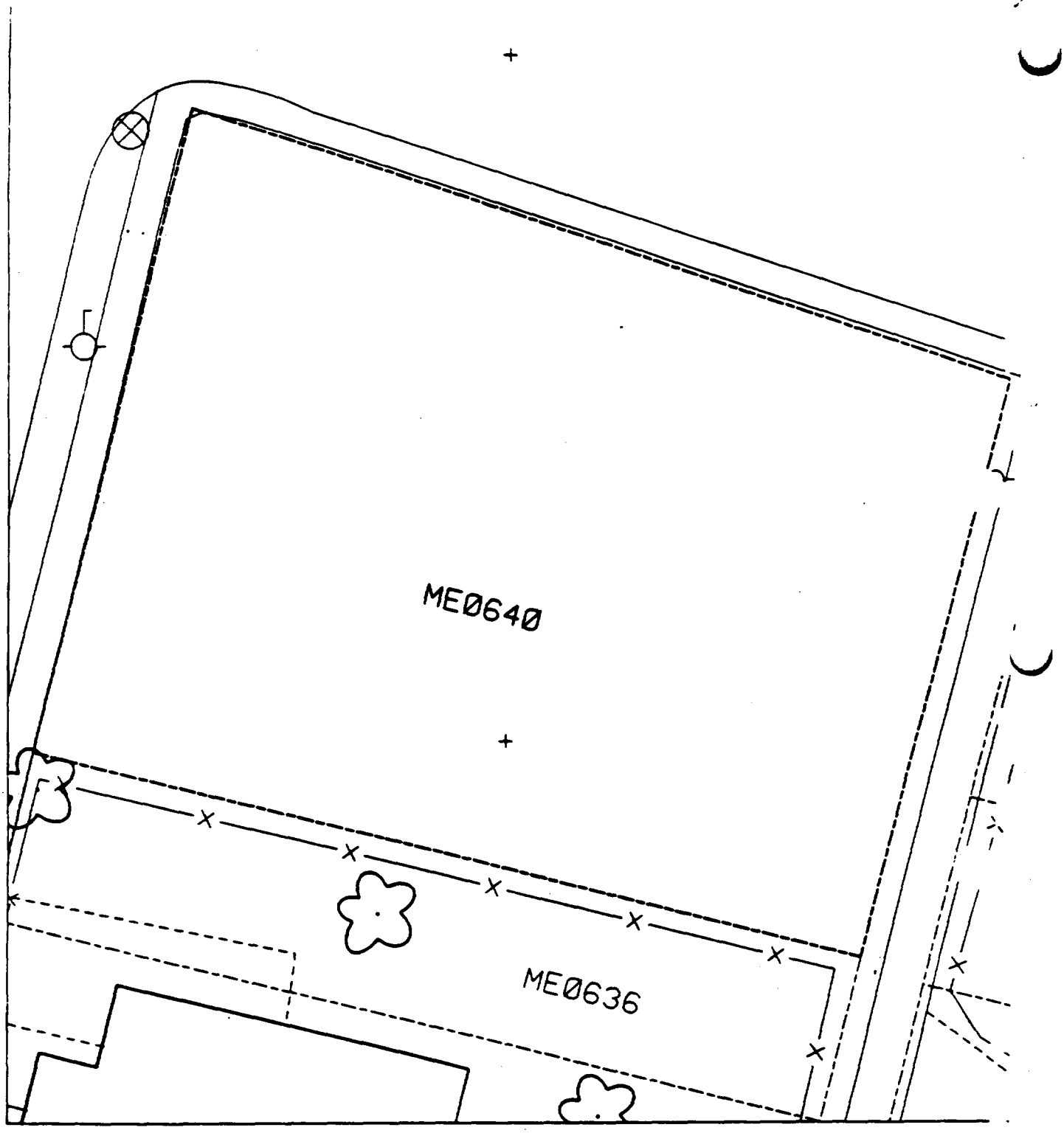
ME0640
ME0636

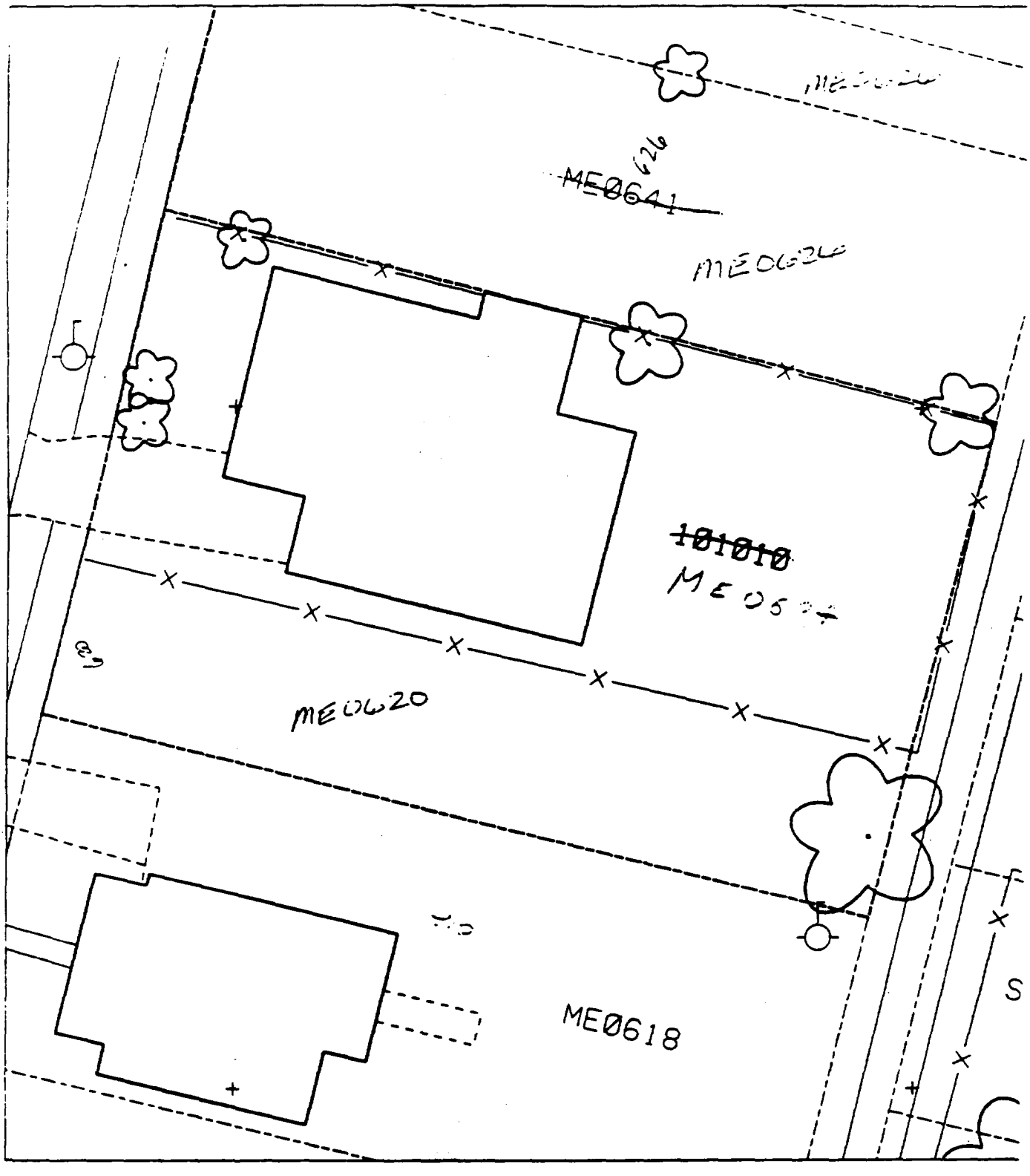
ME0641
626
ME0626
101010
ME0620
ME0618
S

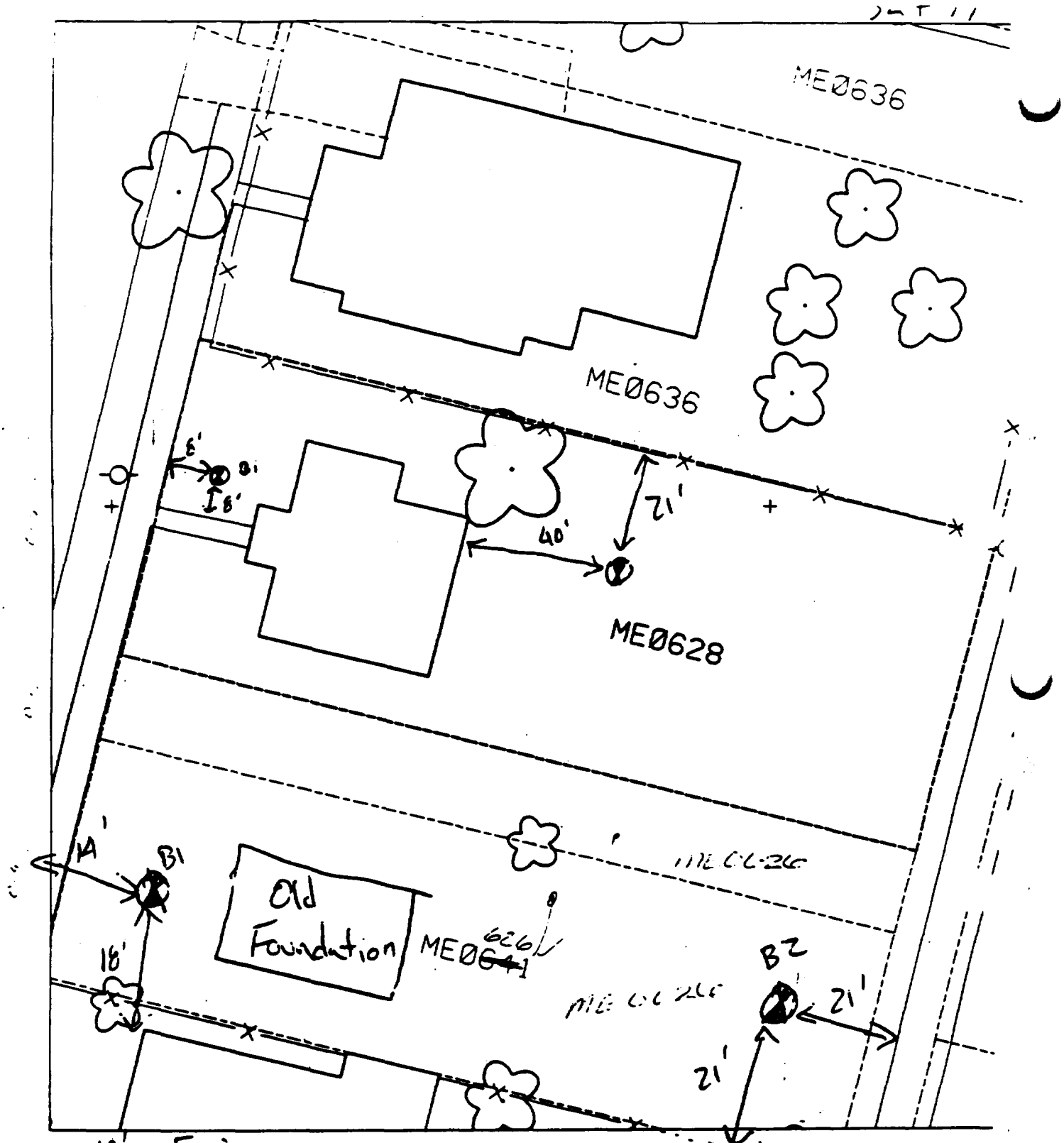

626 B1 ~~14'~~ ~~E~~ E of walk
~~14'~~ ~~to~~ house
18' N of
B2 21' N of fence
21' W of alley

628
B1 8' N of walk
8' E of walk
B2 21' S of fence
40' E of house

No pavement but foundation would be 10% on.

628 SFP
25% ~~42~~% Paved

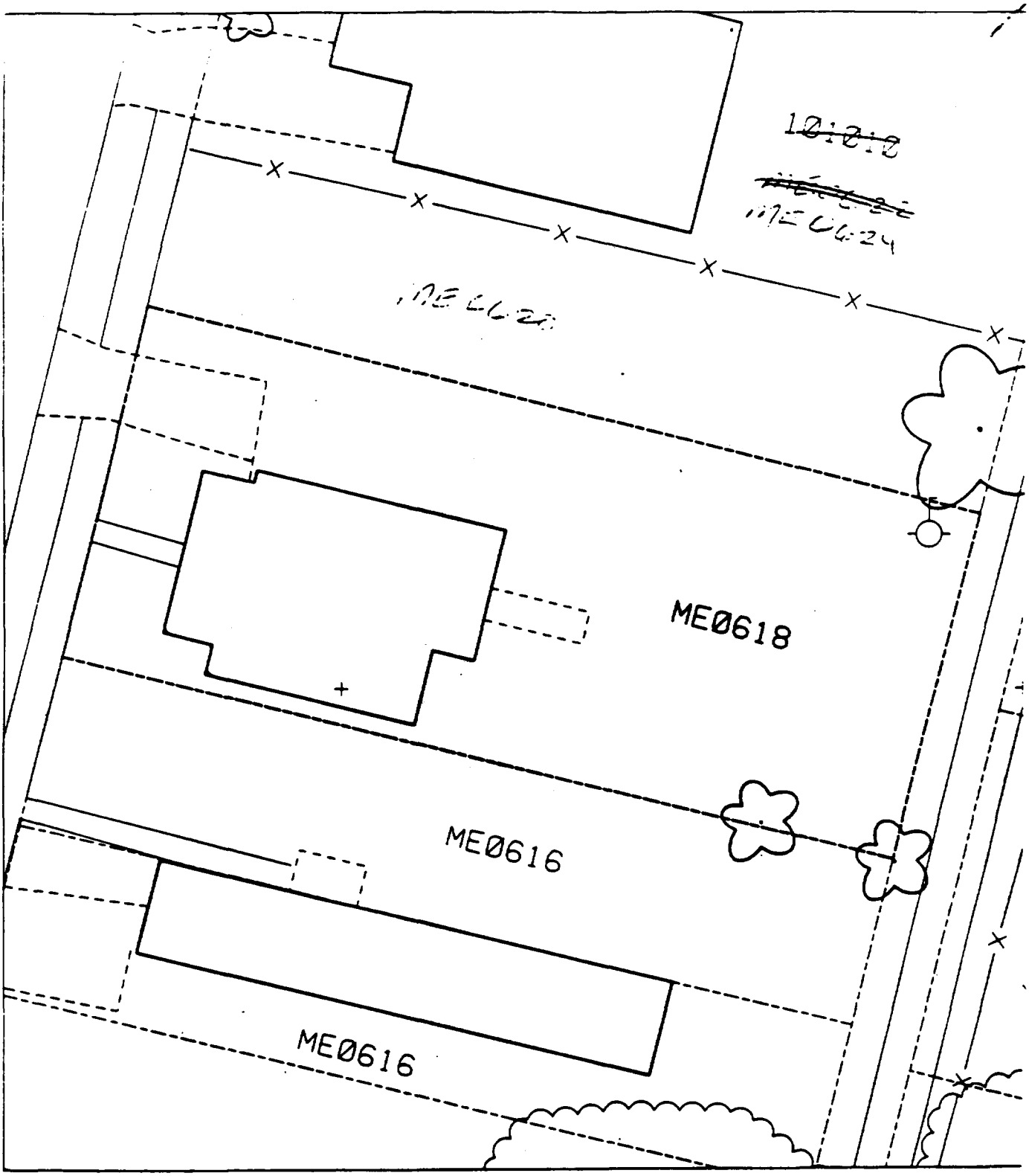
ME0624
ME0624
ME0618
ME0616
ME0616

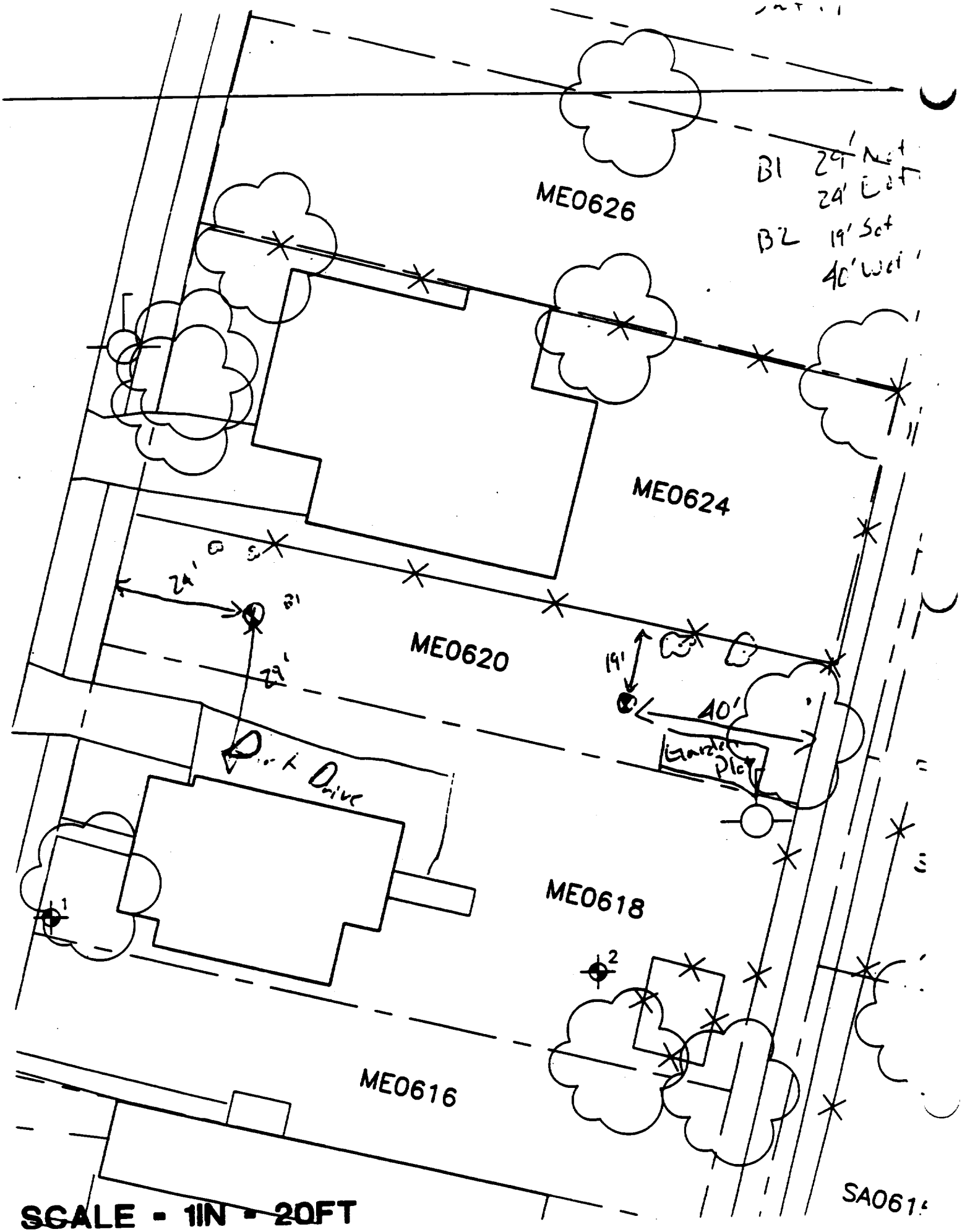

SCALE - 1IN = 20FT

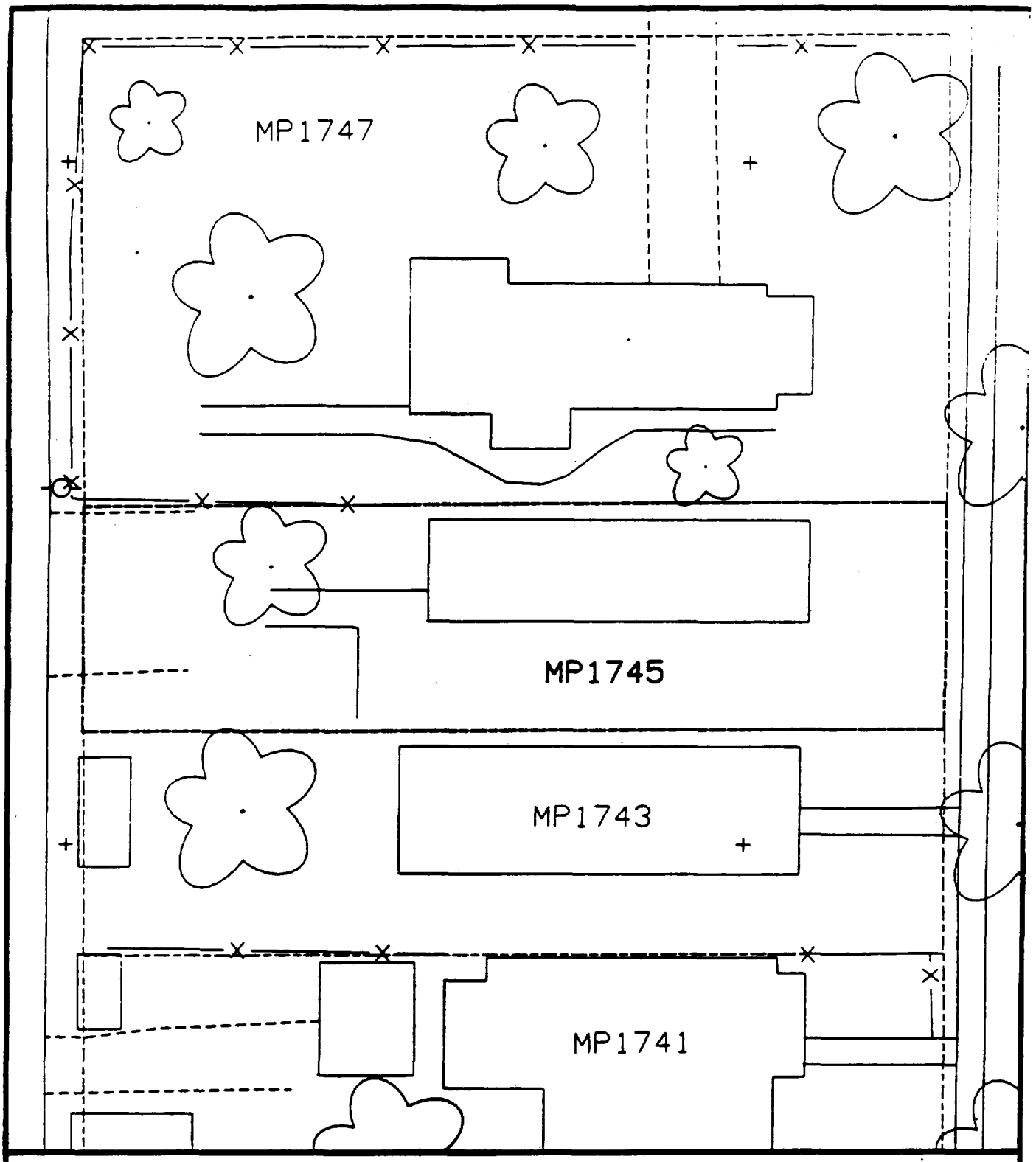

Comments:

N

Scale: 1 in = 20 ft

PRE-DESIGN FIELD INVESTIGATION
NL/TARACORP SUPERFUND SITE
GRANITE CITY, IL

PROJECT NO.
89MC114V

Woodward-Clyde Consultants
Engineering & sciences applied to the earth & its environment

DRN. BY:
CHKD. BY:

1745 MAPLE ST.

Resident ID No.
MP1745

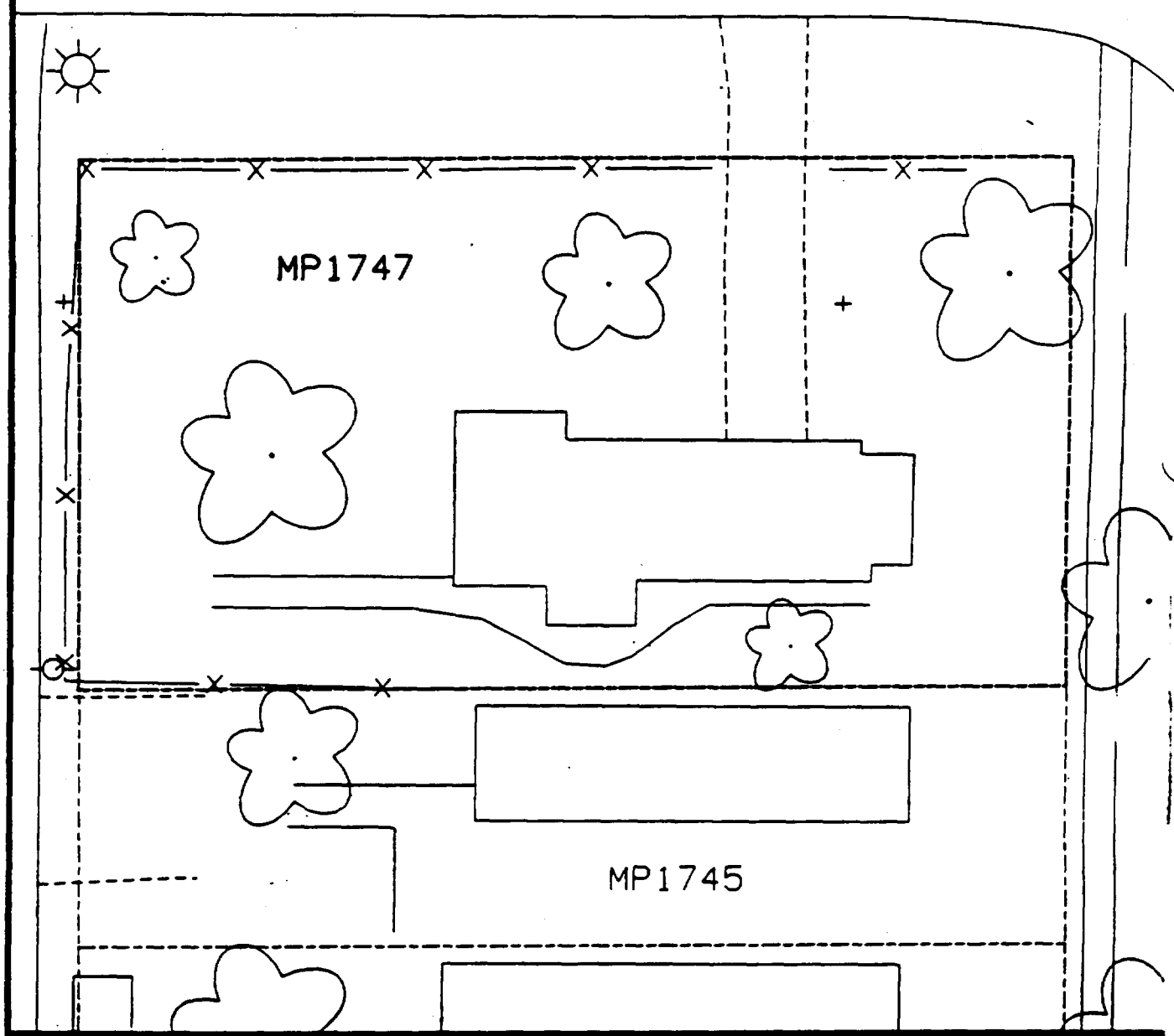

Comments:

N

Scale: 1 in = 20 ft

PRE-DESIGN FIELD INVESTIGATION NL/TARACORP SUPERFUND SITE GRANITE CITY, IL		PROJECT NO. 89MC114V
Woodward-Clyde Consultants Engineering & sciences applied to the earth & its environment		
DRN. BY: CHKD. BY:	1747 MAPLE ST.	Resident ID MP1747

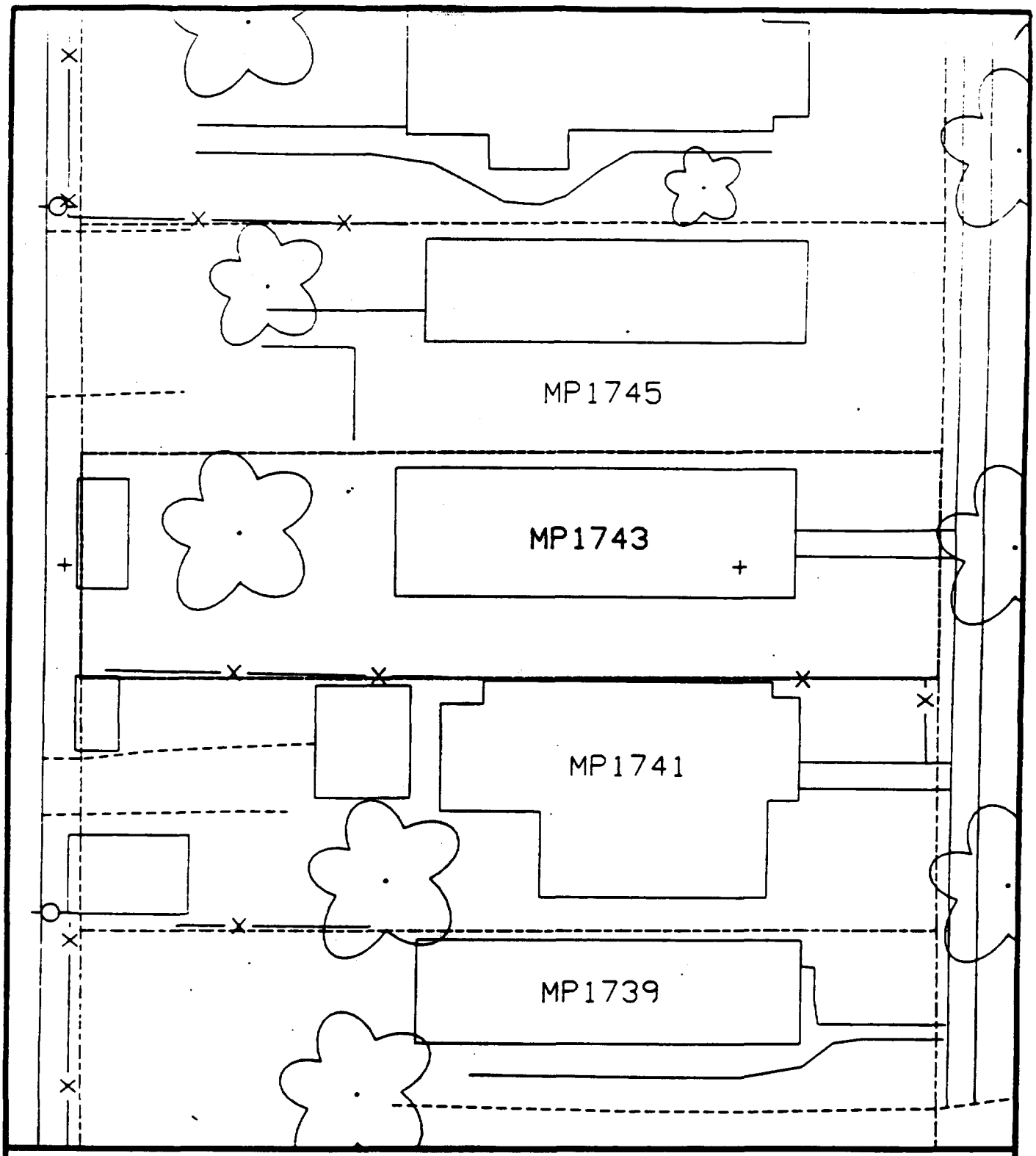

Comments:

N

Scale: 1 in = 20 ft

PRE-DESIGN FIELD INVESTIGATION
NL/TARACORP SUPERFUND SITE
GRANITE CITY, IL

PROJECT NO.
89MC114V

Woodward-Clyde Consultants
Engineering & sciences applied to the earth & its environment

DRN. BY:
CHKD. BY:

1743 MAPLE ST.

Resident ID No.
MP1743

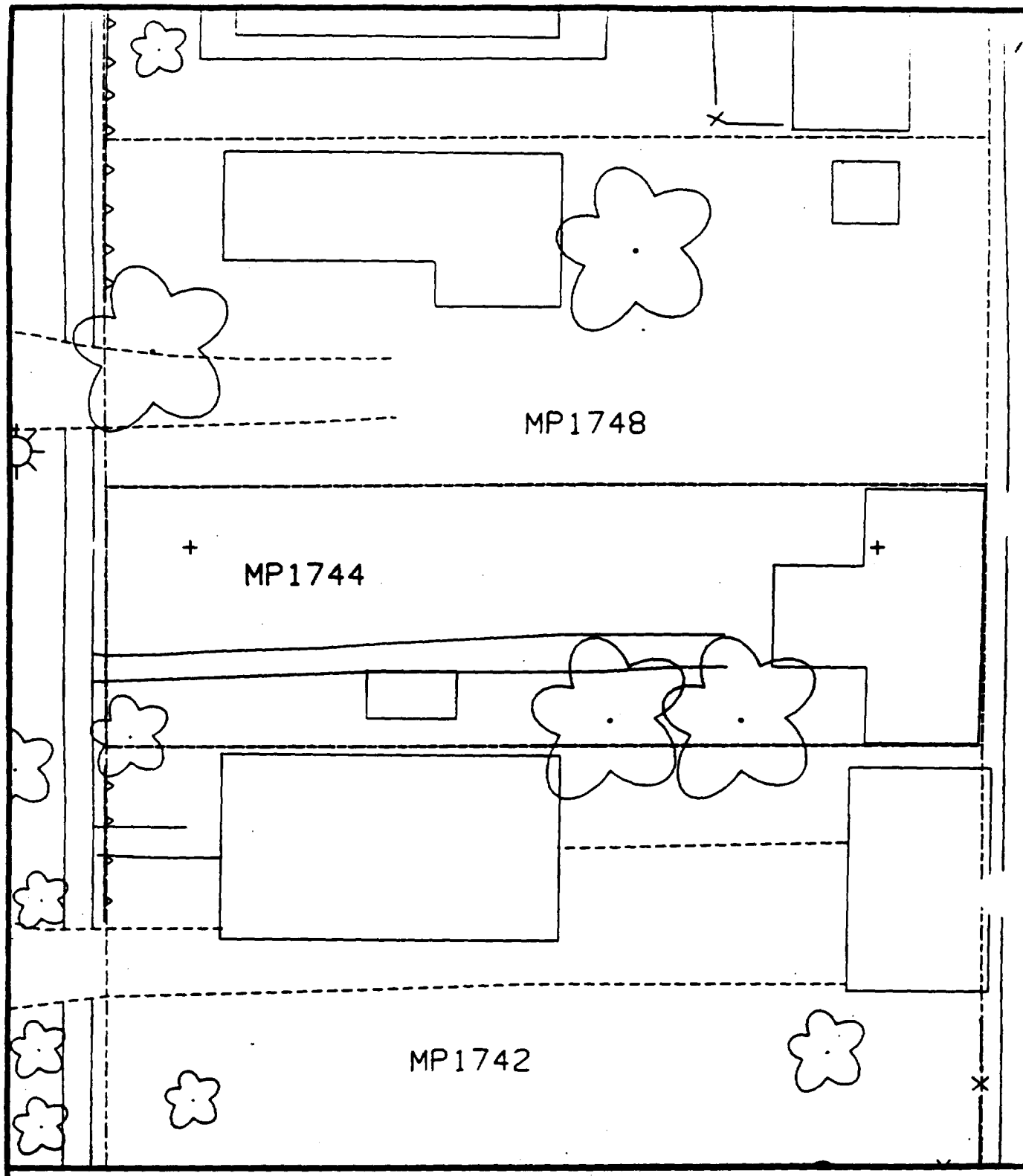

Comments:

N

Scale: 1 in = 20 ft

PRE-DESIGN FIELD INVESTIGATION
NL/TARACORP SUPERFUND SITE
GRANITE CITY, IL

PROJECT NO
89MC114V

Woodward-Clyde Consultants

Engineering & sciences applied to the earth & its environment

DRN. BY:
CHKD. BY:

1744 MAPLE ST.

Resident ID
MP1744

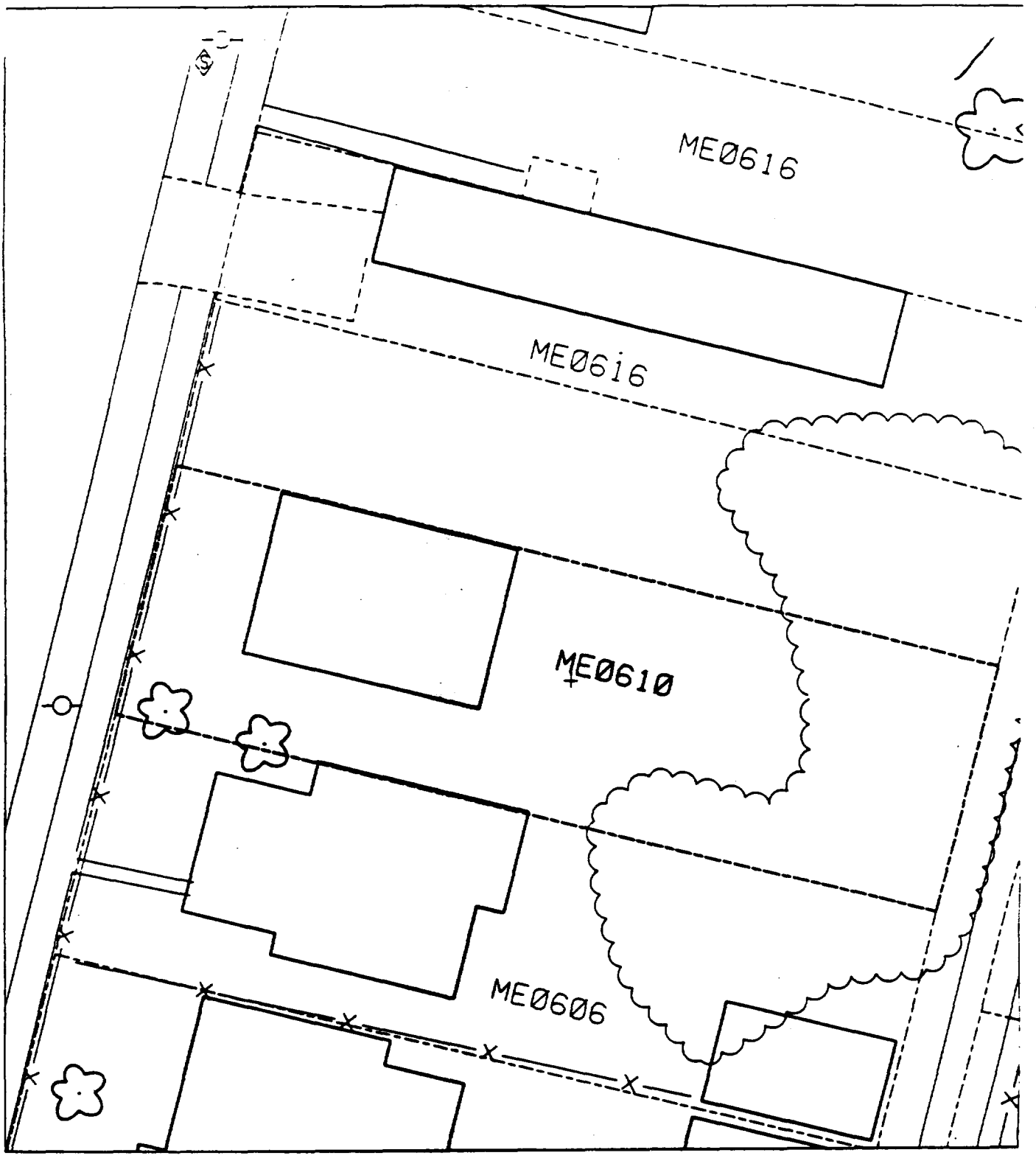
ME0616
ME0616
ME0610
ME0606

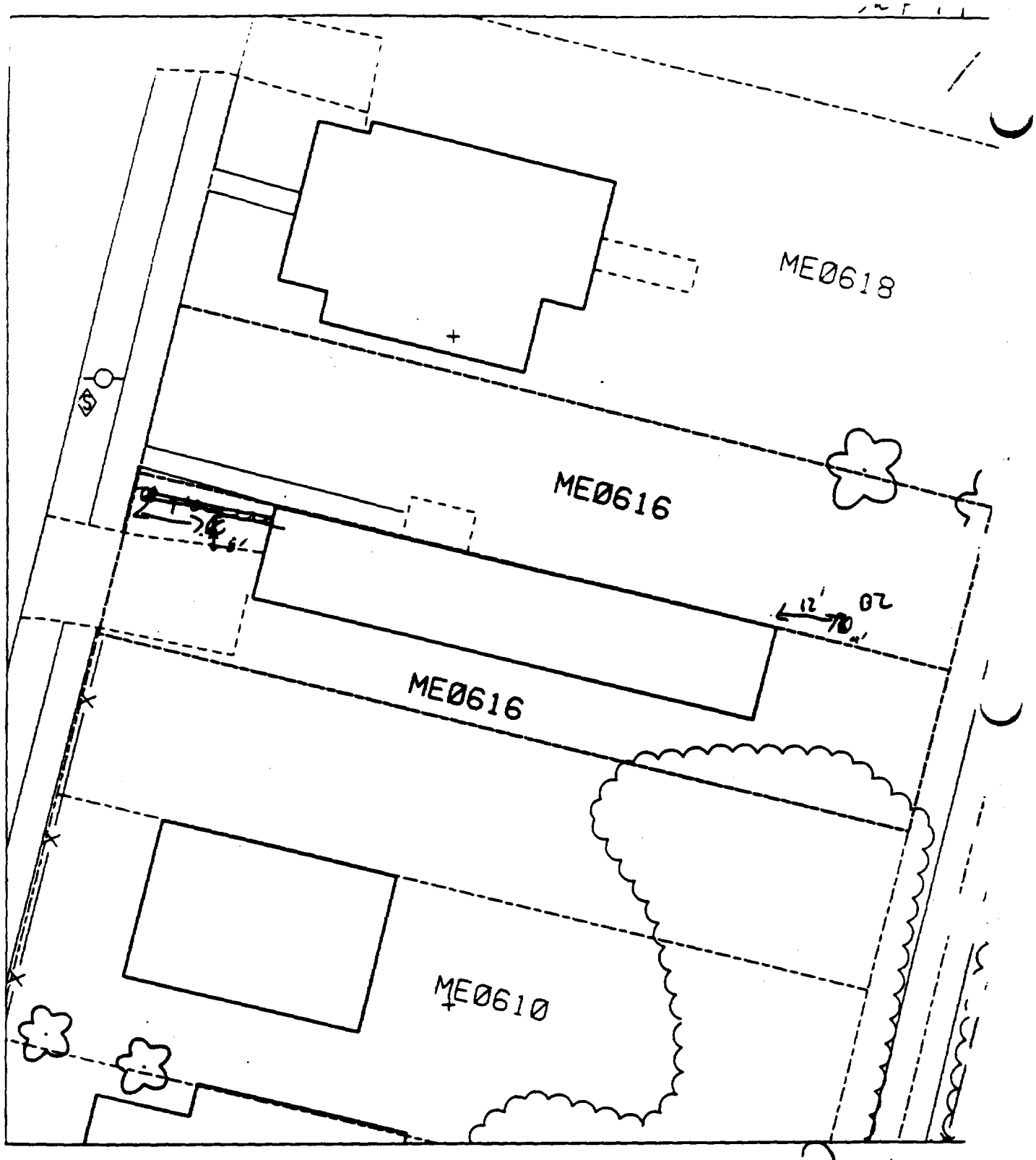

B1 9' E of walk
8' N of drive

B2 12' E of trailer
4' N of trailer

40% Paved

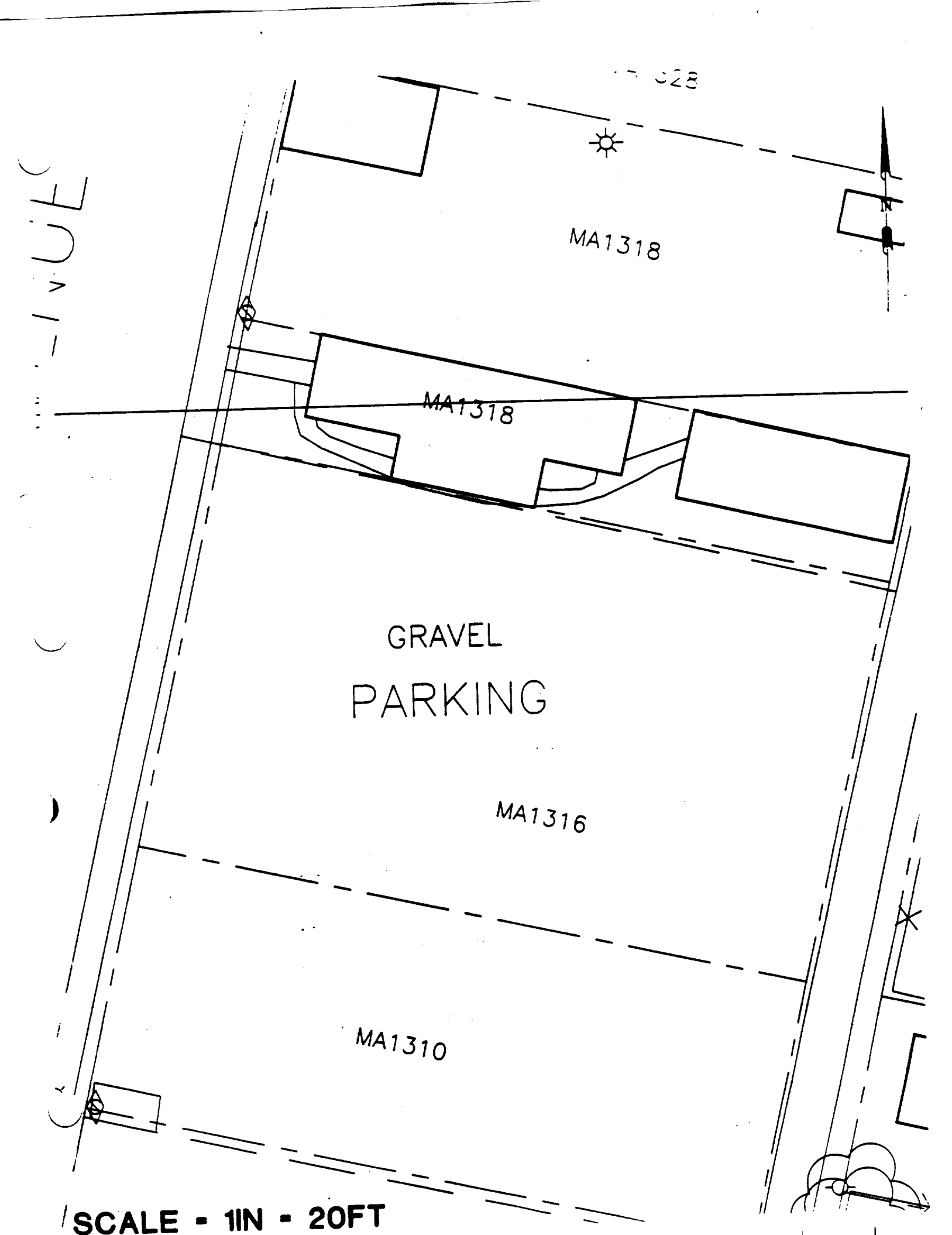
MA1318
MA1318
GRAVEL
PARKING
MA1316
MA1310
N
SCALE - 1IN - 20FT

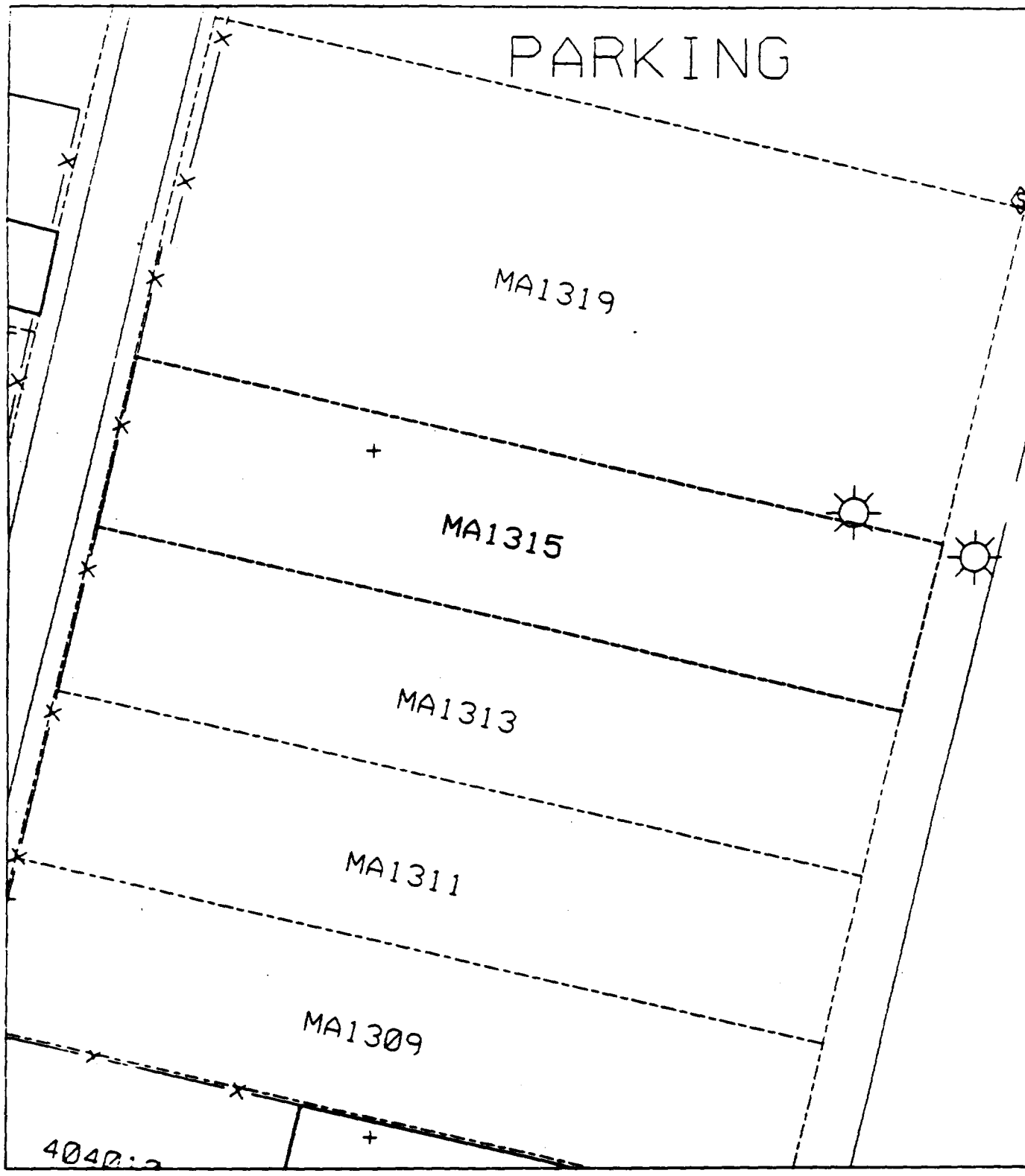
PARKING
MA1319
MA1315
MA1313
MA1311
MA1309

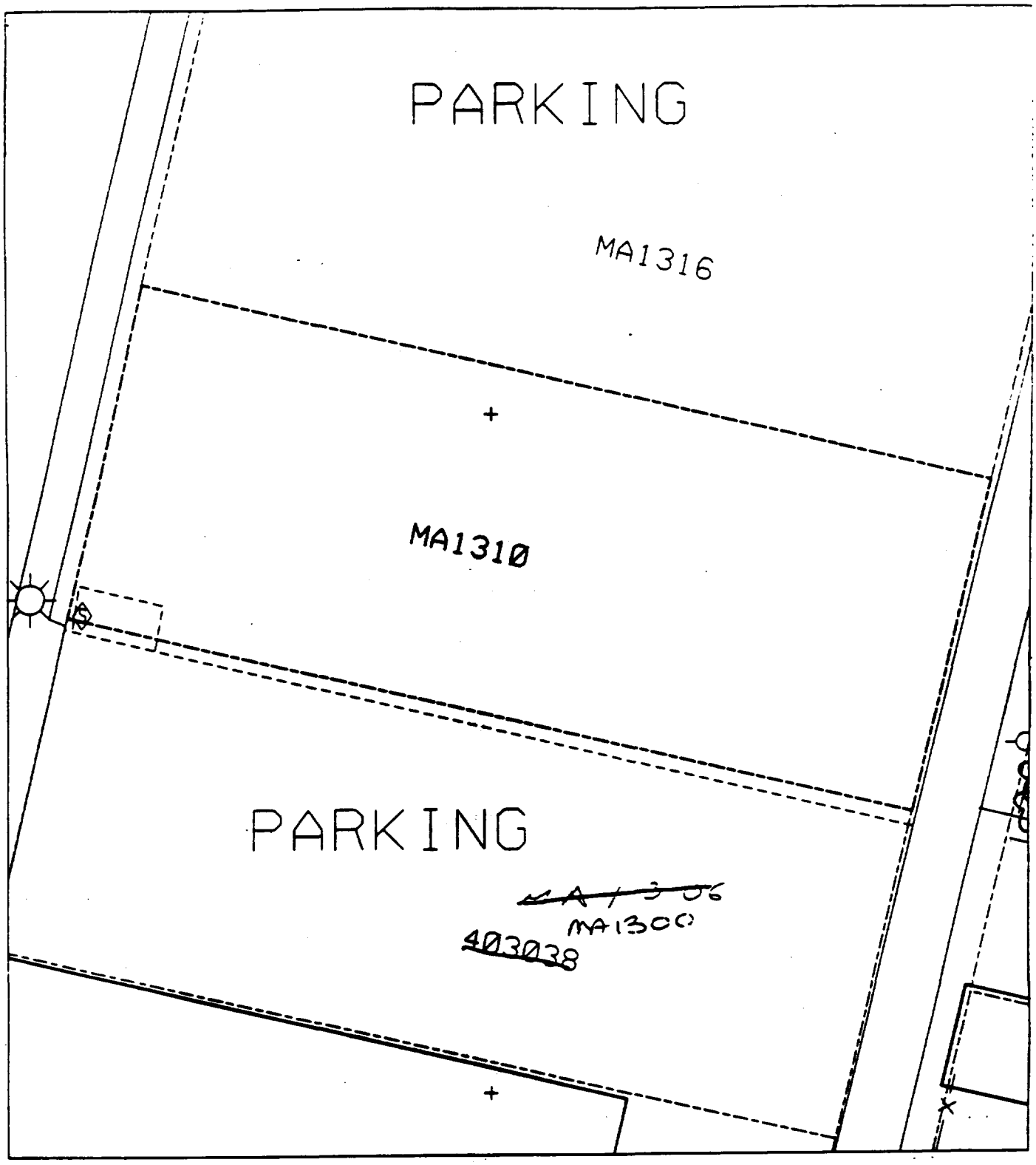
PARKING
MA1316
MA1310
PARKING
~~MA1306~~
MA1300
~~403038~~

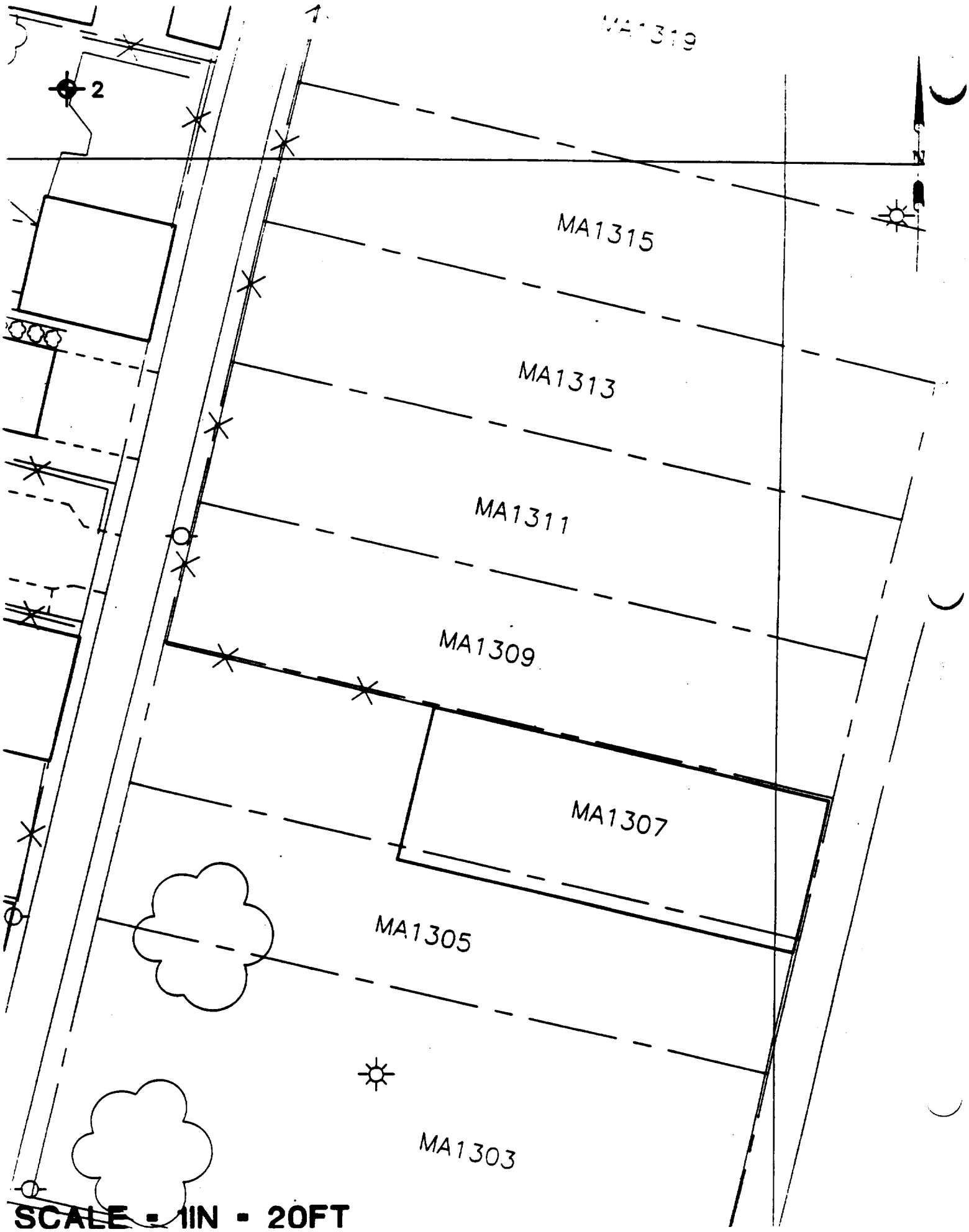
MA1319
2
MA1315
MA1313
MA1311
MA1309
MA1307
MA1305
MA1303
SCALE = 1IN = 20FT

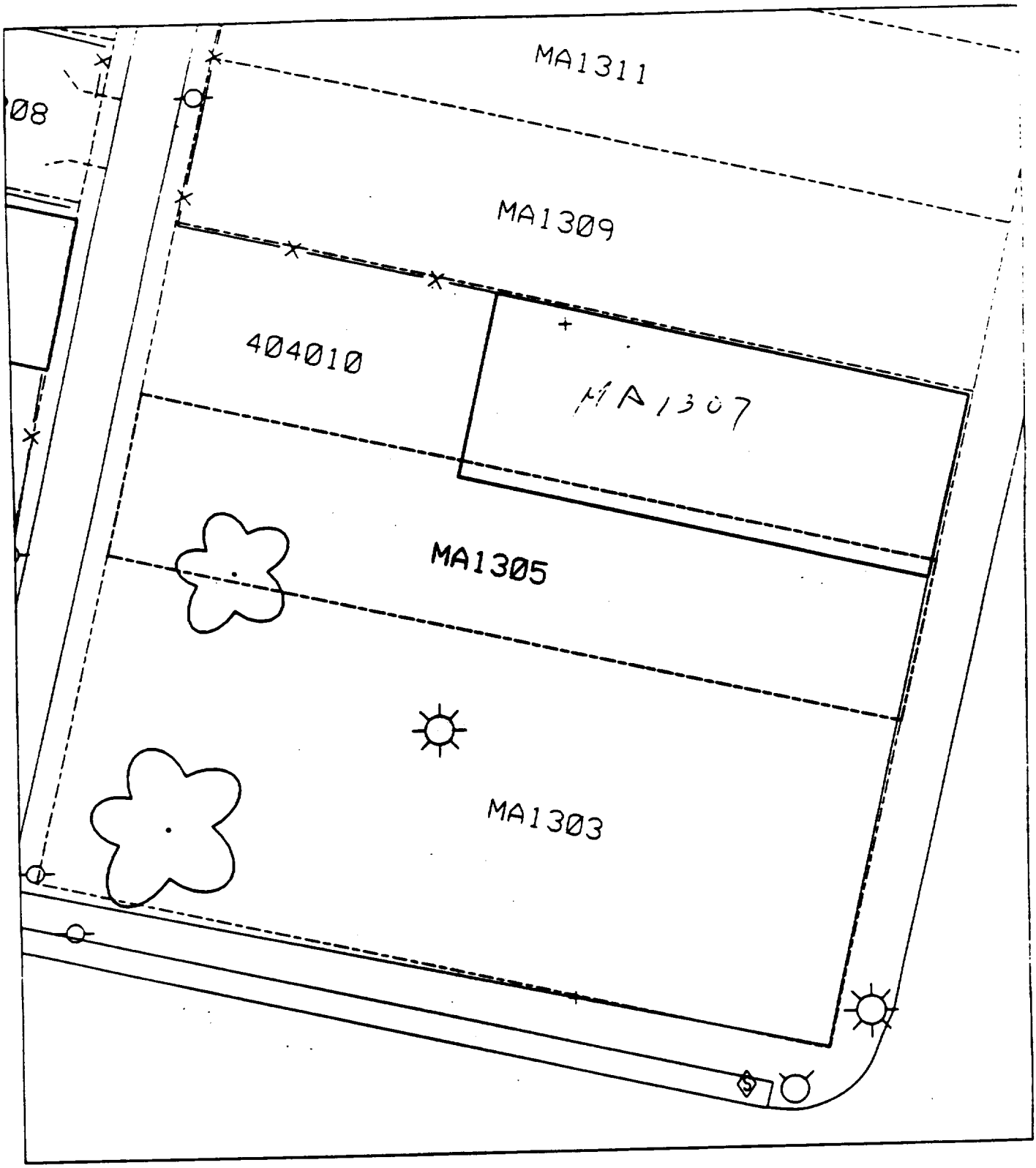
MA1311
08
MA1309
404010
MA1307
MA1305
MA1303

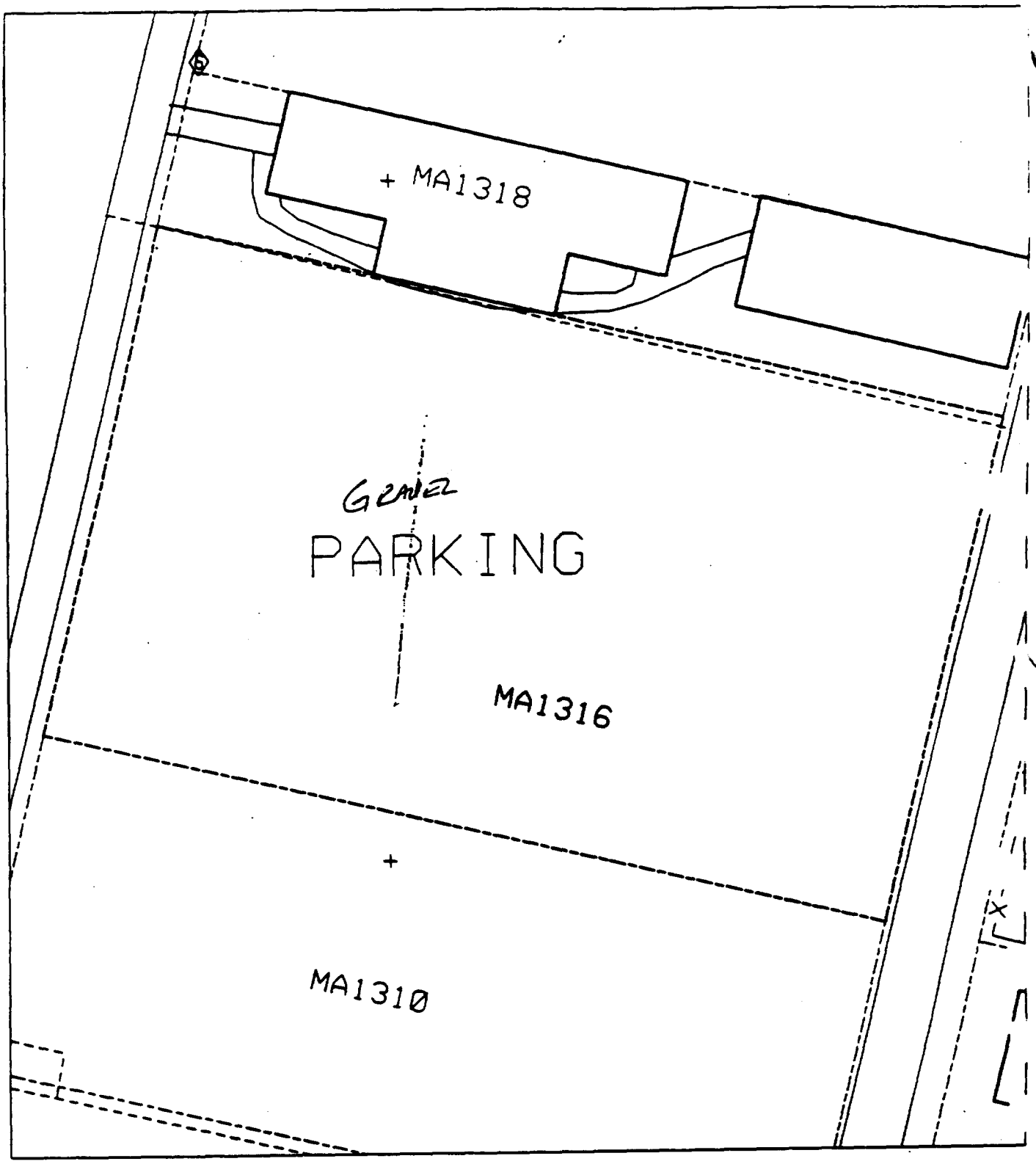

NO SAMPLES TAKEN

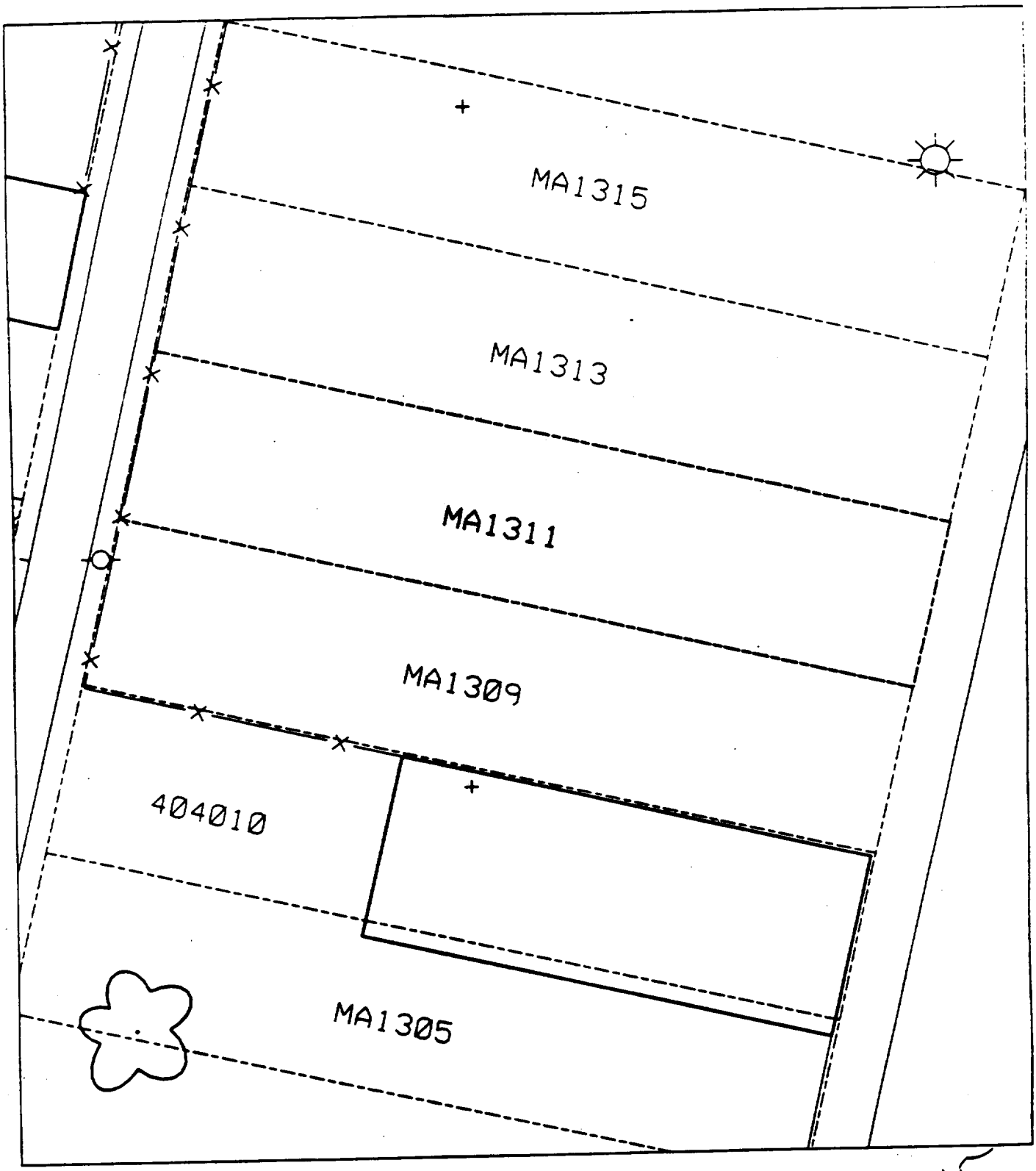

115

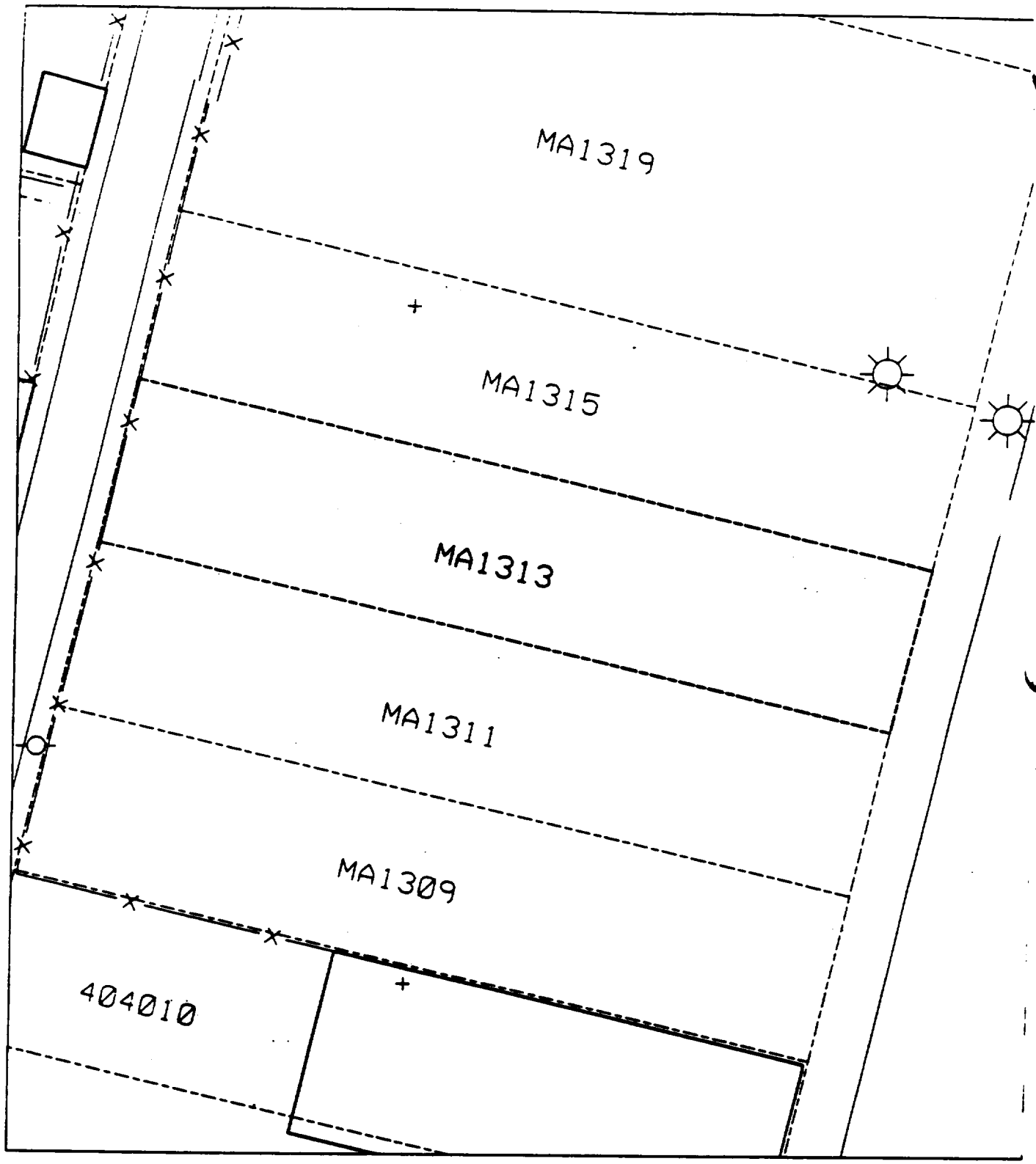
MA1319
MA1315
MA1313
MA1311
MA1309
404010

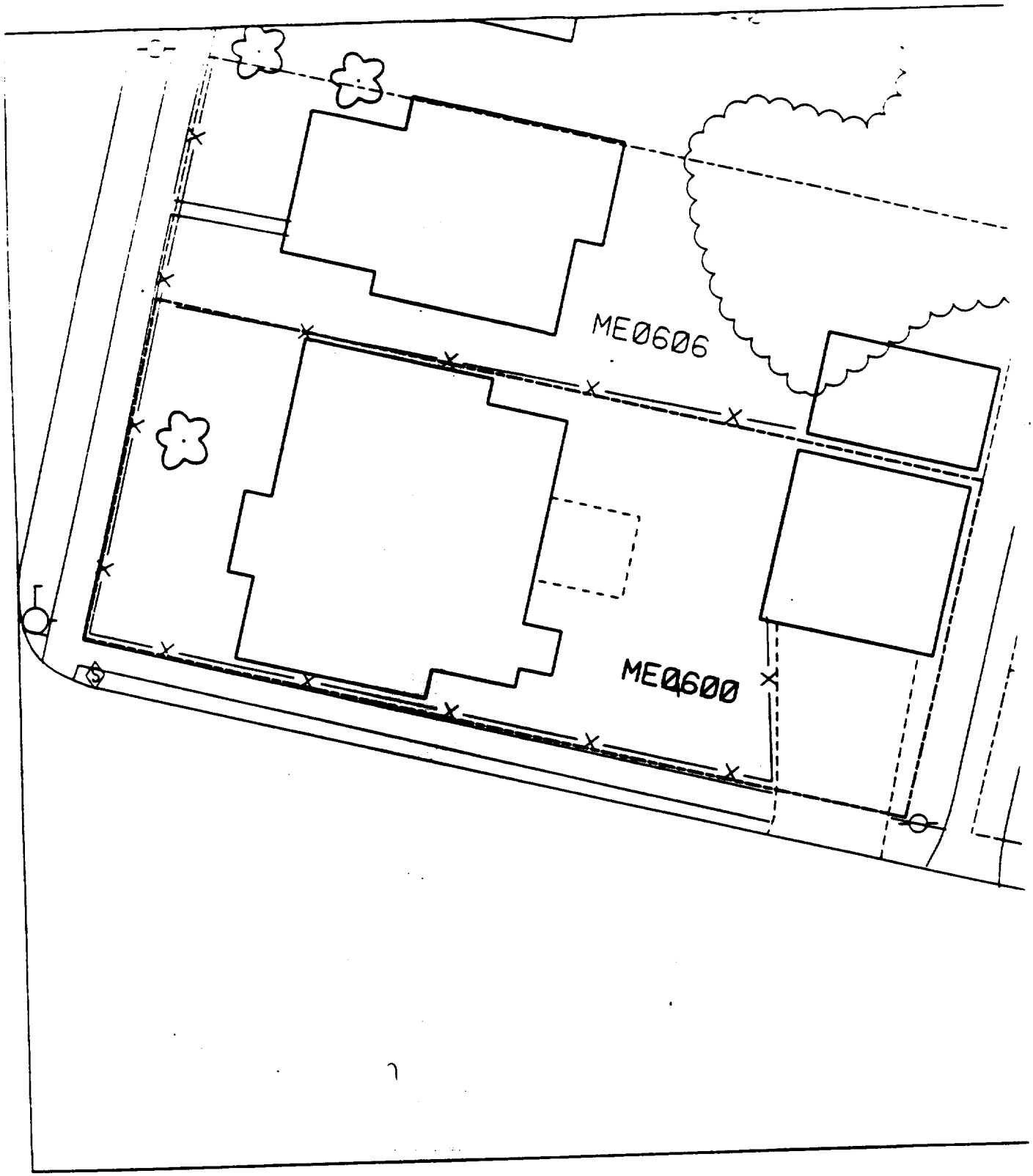
ME0606
ME0600

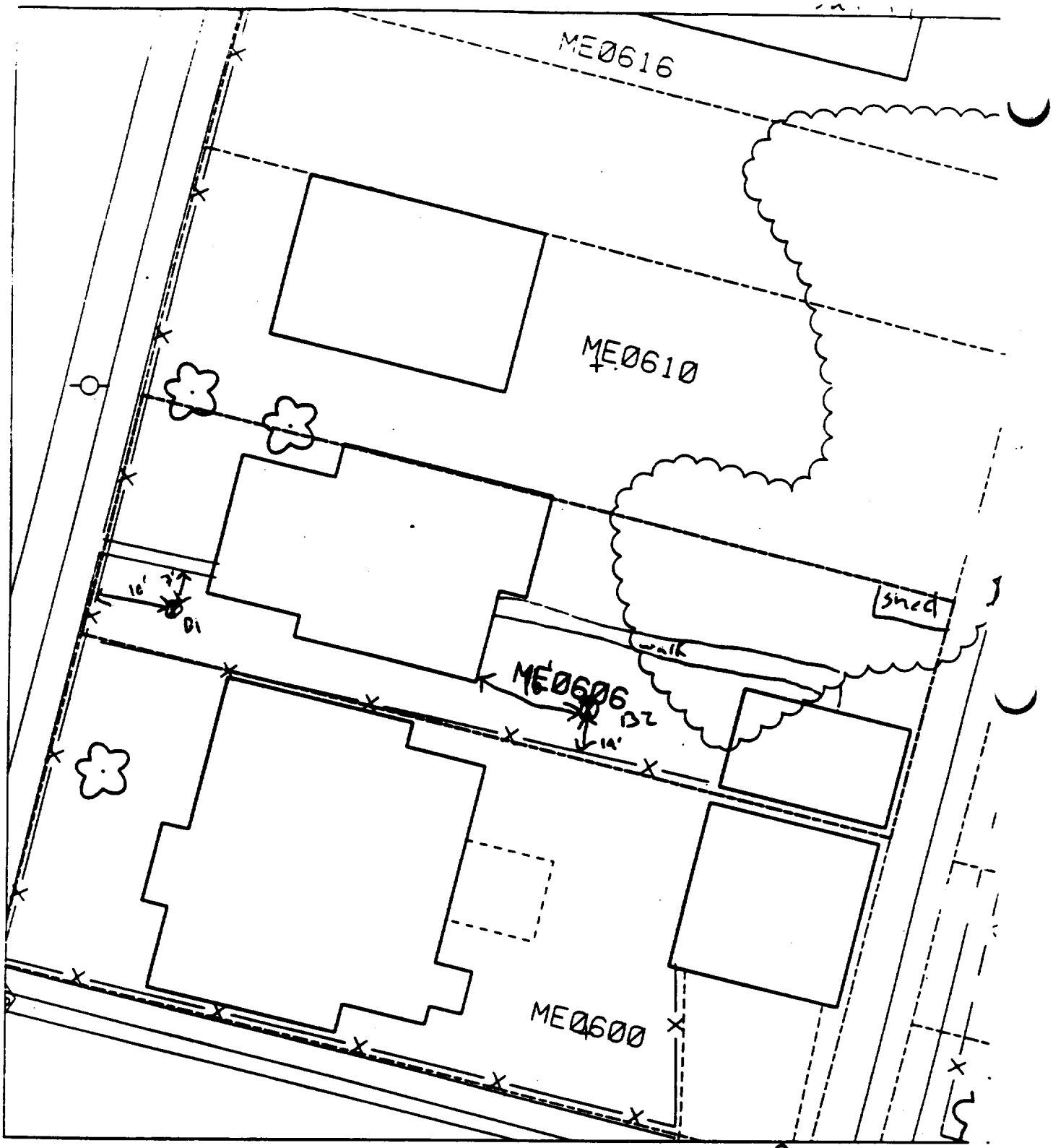

B1 16' E of ~~fence~~ off fence
7' S of walk

B2 16' E of house
14' N of ~~fence~~ off fence

50 % Paved

83

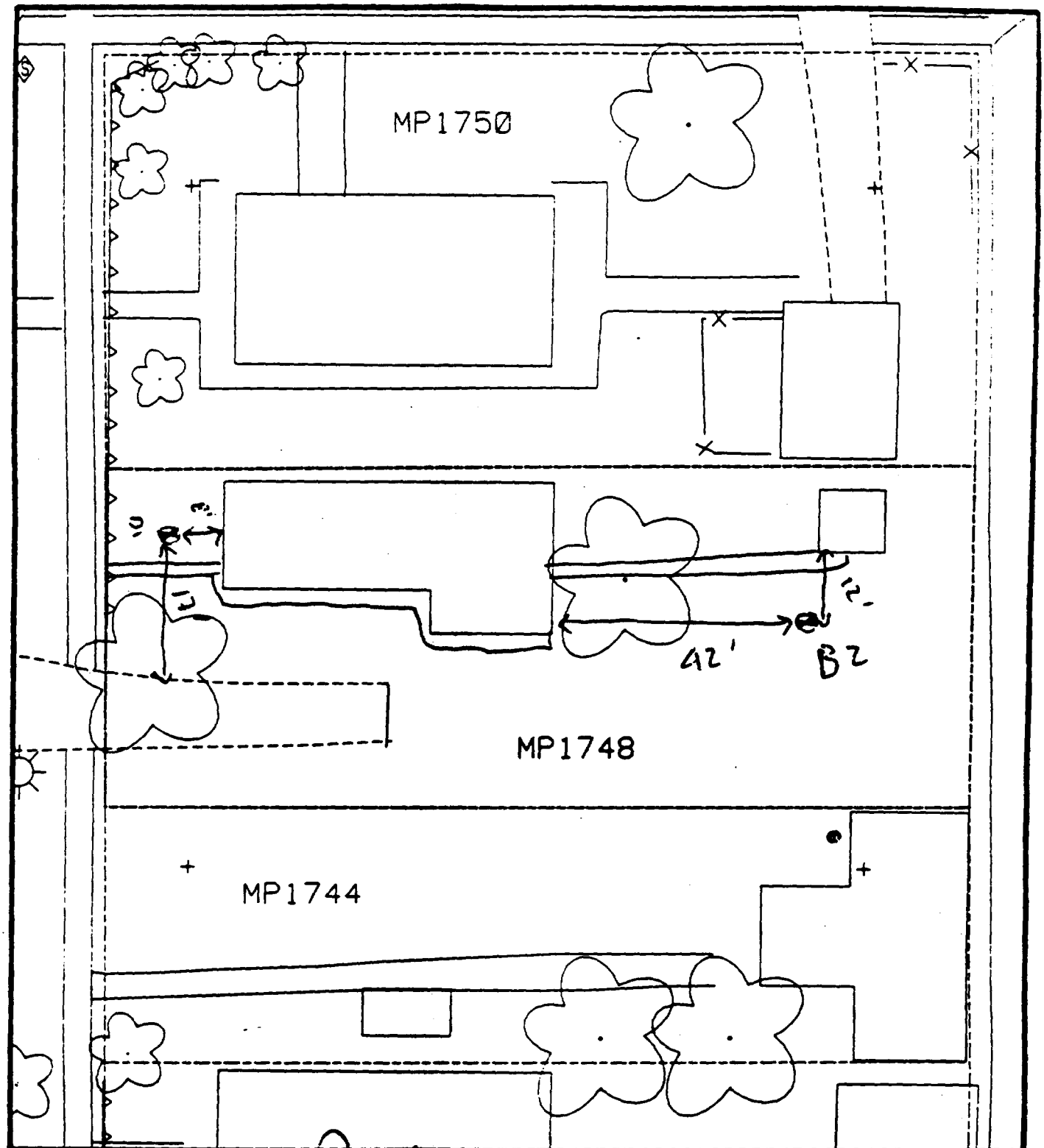

Comments: 30% Paved

B1 17' N of drive
8' W of N house
B2 42' E of house
12' S of shed
Scale: 1 in = 20 ft

PRE-DESIGN FIELD INVESTIGATION NL/TARACORP SUPERFUND SITE GRANITE CITY, IL		PROJECT NO. 89MC114V
Woodward-Clyde Consultants Engineering & sciences applied to the earth & its environment		
DRN. BY: CHKD. BY:	1748 MAPLE ST.	Resident ID No. MP1748

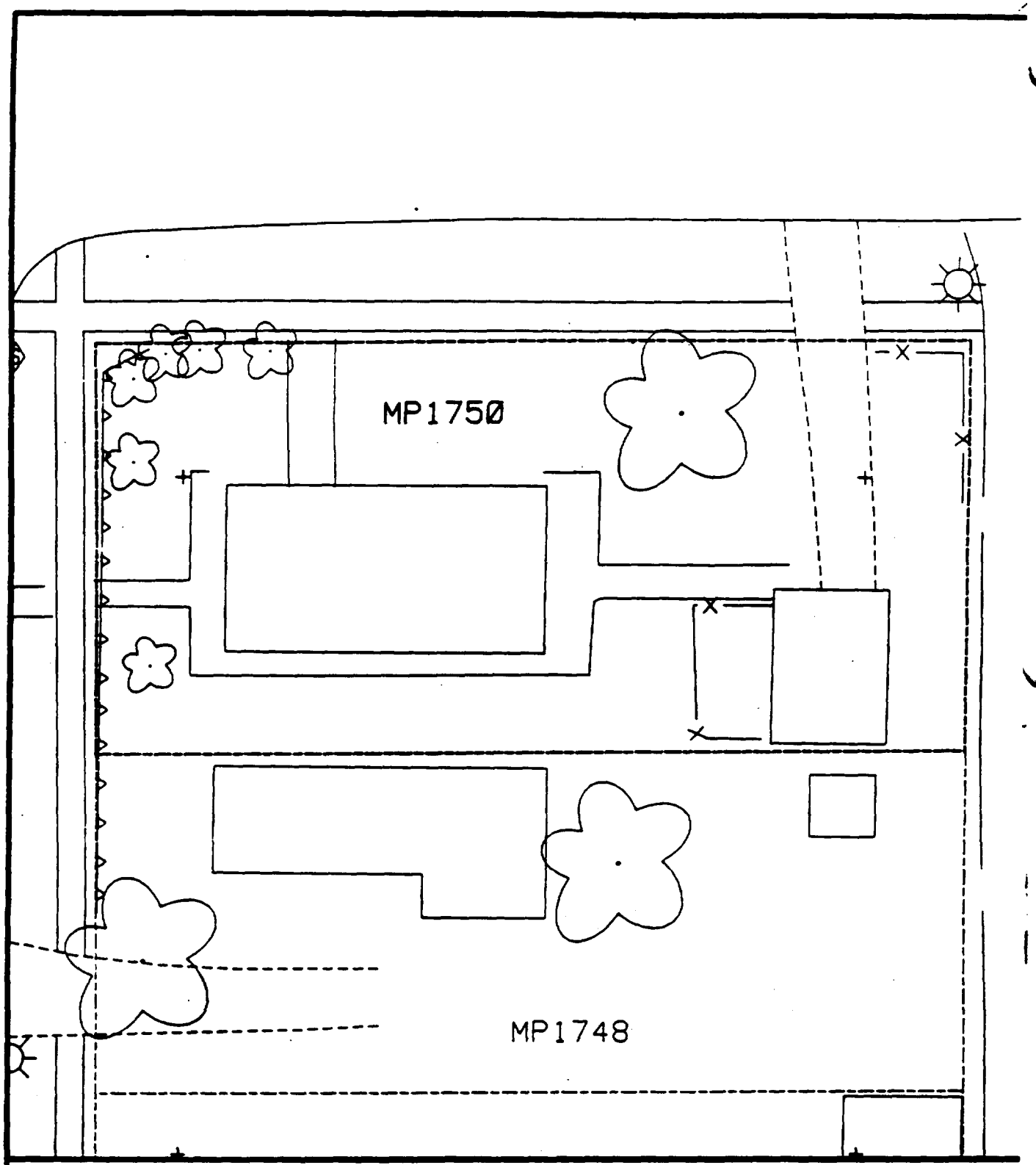

Comments:

N

Scale: 1 in = 20 ft

PRE-DESIGN FIELD INVESTIGATION
NL/TARACORP SUPERFUND SITE
GRANITE CITY, IL

PROJECT NO.
89MC114V

Woodward-Clyde Consultants
Engineering & sciences applied to the earth & its environment

DRN. BY:
CHKD. BY:

1750 MAPLE ST.

Resident ID
MP1750

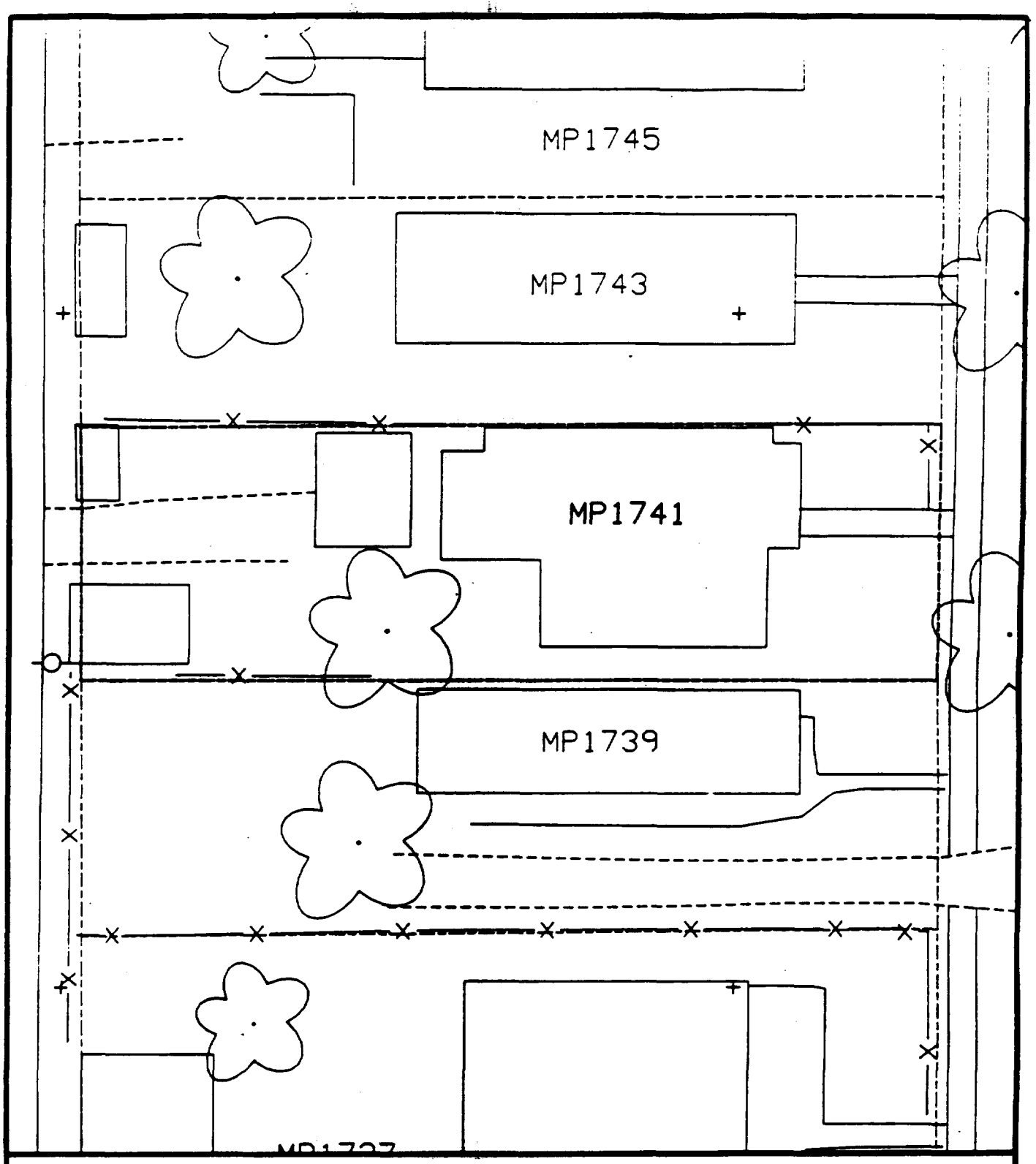

Comments:

N

Scale: 1 in = 20 ft

PRE-DESIGN FIELD INVESTIGATION
NL/TARACORP SUPERFUND SITE
GRANITE CITY, IL

PROJECT NO.
89MC114V

Woodward-Clyde Consultants
Engineering & sciences applied to the earth & its environment

DRN. BY:
CHKD. BY:

1741 MAPLE ST.

Resident ID No.
MP1741

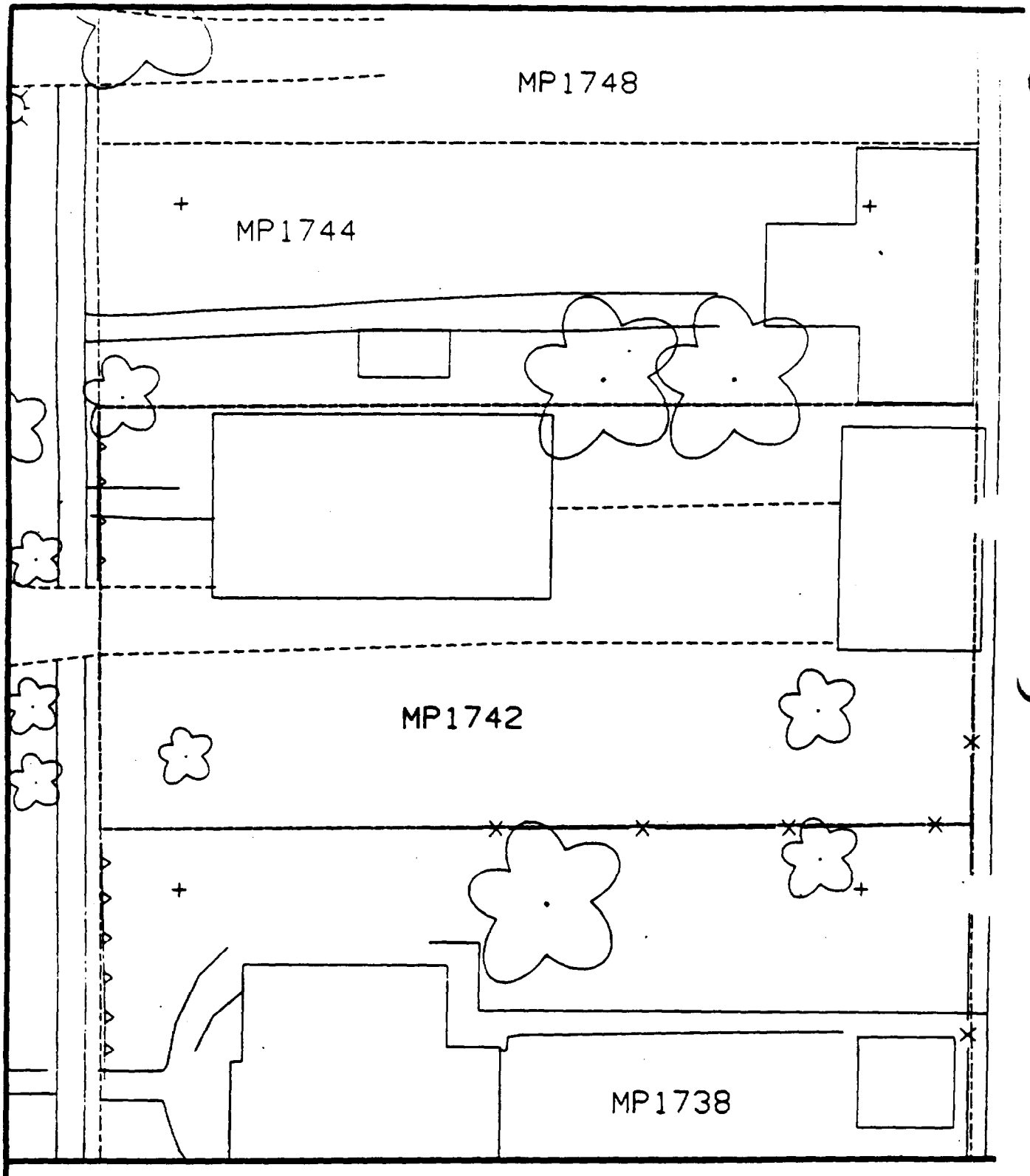

Comments:

N

Scale: 1 in = 20 ft

PRE-DESIGN FIELD INVESTIGATION
NL/TARACORP SUPERFUND SITE
GRANITE CITY, IL

PROJECT N
89MC114V

Woodward-Clyde Consultants

Engineering & sciences applied to the earth & its environment

DRN. BY:

CHKD. BY:

1742 MAPLE ST.

Resident I
MP1742

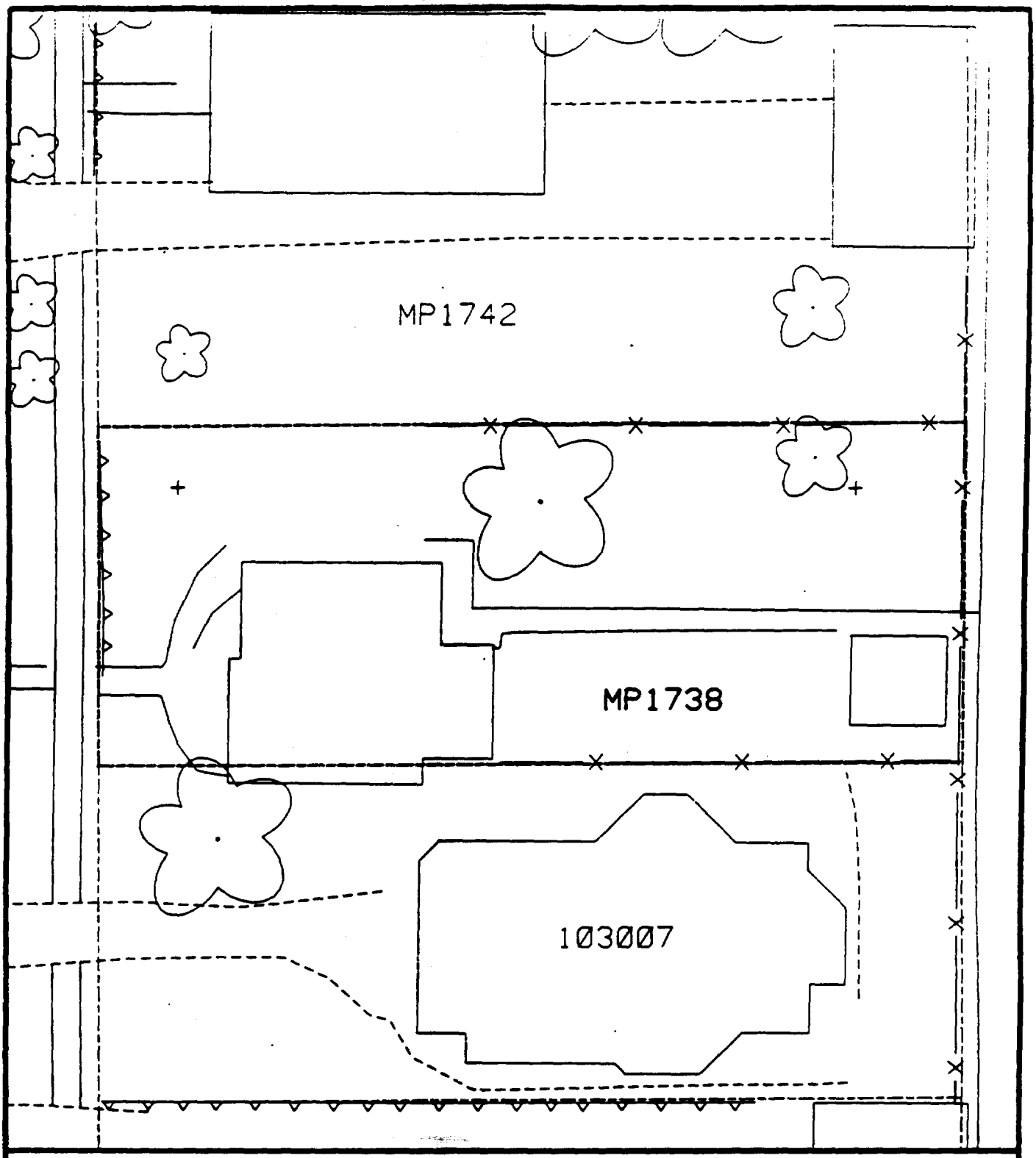

Comments:

N

Scale: 1 in = 20 ft

PRE-DESIGN FIELD INVESTIGATION
NL/TARACORP SUPERFUND SITE
GRANITE CITY, IL

PROJECT NO.
89MC114V

Woodward-Clyde Consultants
Engineering & sciences applied to the earth & its environment

DRN. BY:
CHKD. BY:

1738 MAPLE ST.

Resident ID No.
MP1738

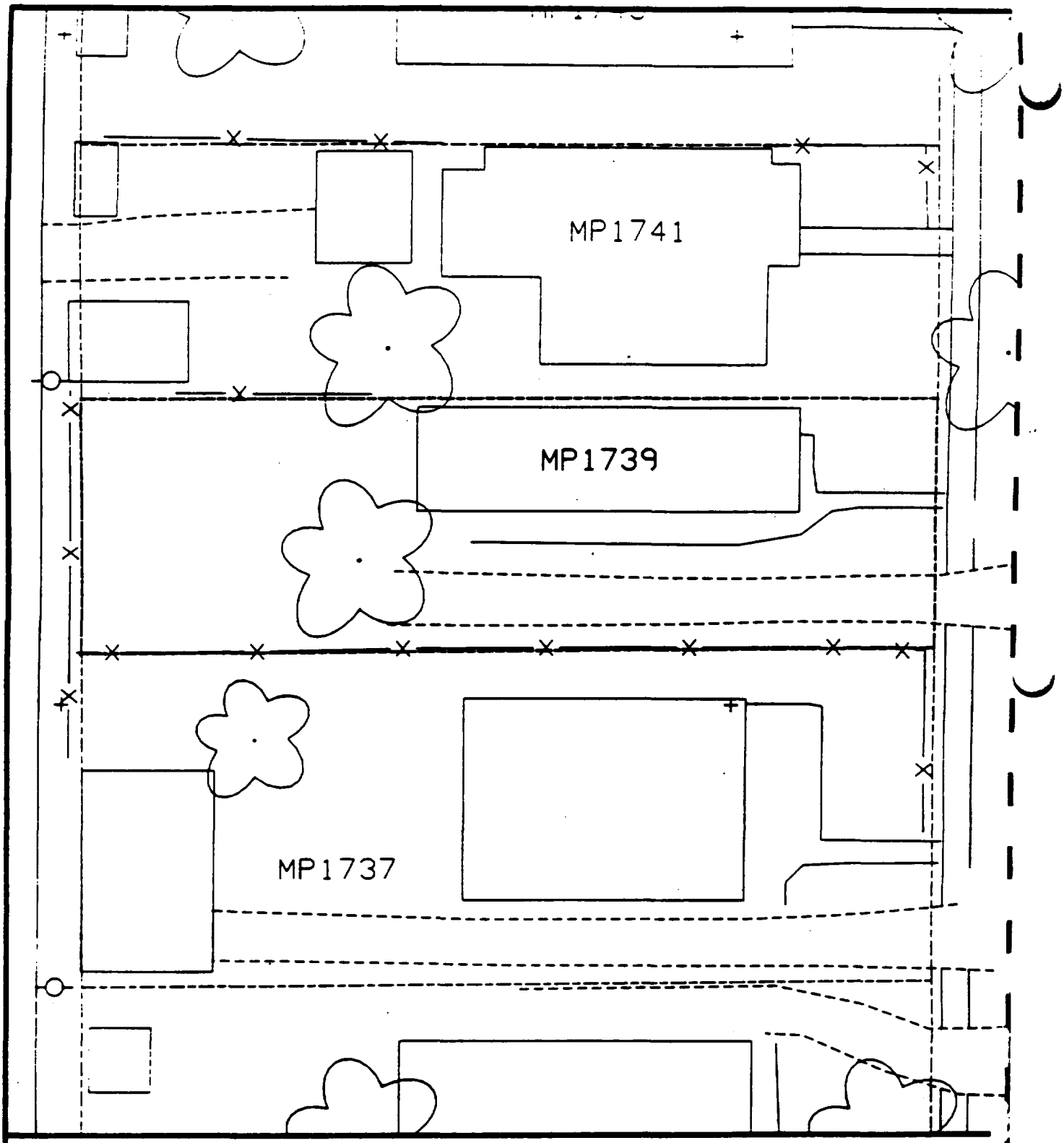

Comments:

N

Scale: 1 in = 20 ft

PRE-DESIGN FIELD INVESTIGATION
NL/TARACORP SUPERFUND SITE
GRANITE CITY, IL

PROJECT NO.
89MC114V

Woodward-Clyde Consultants

Engineering & sciences applied to the earth & its environment

DRN. BY:

CHKD. BY:

1739 MAPLE ST.

Resident ID #
MP1739

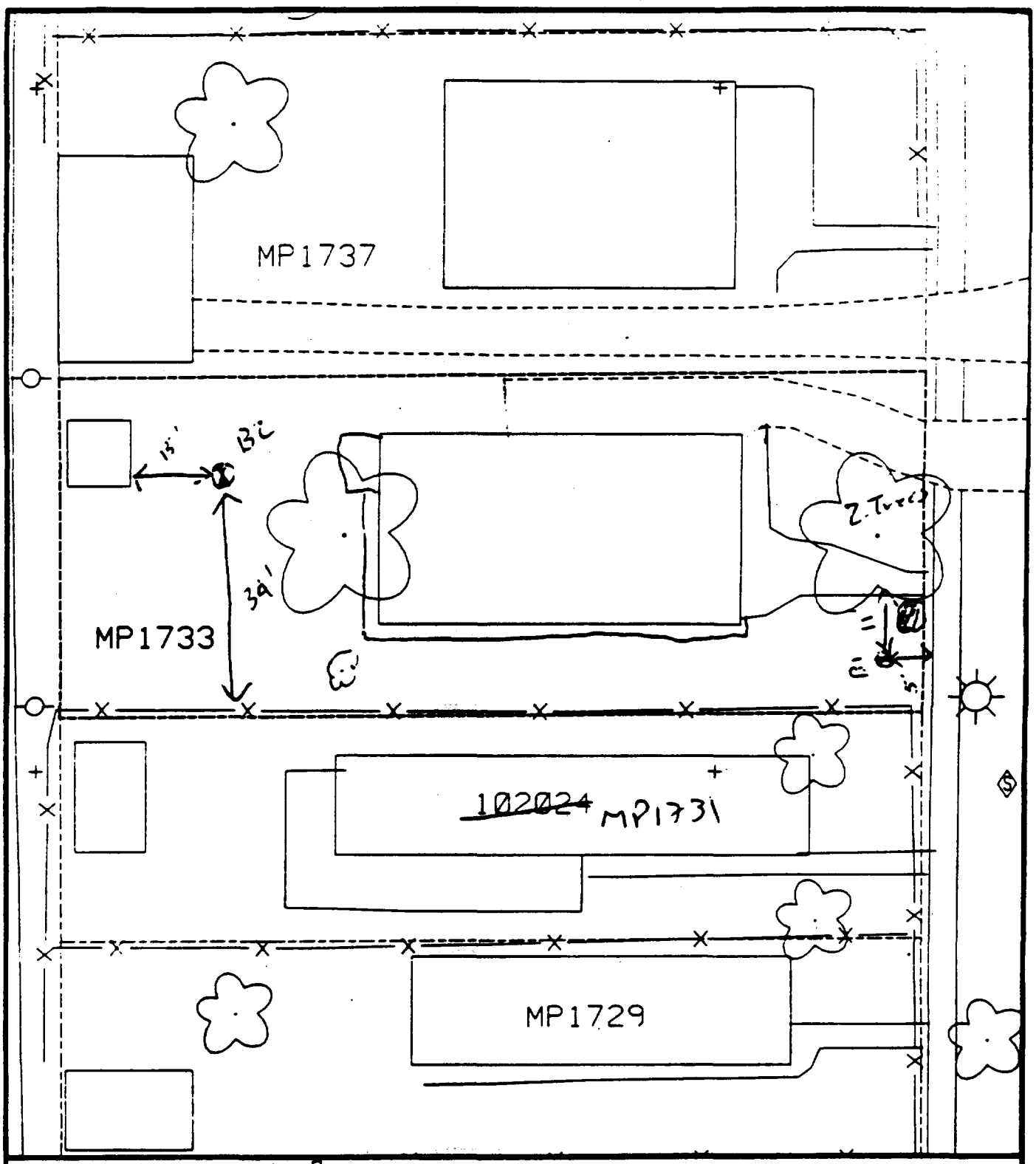

Comments: All Paved

B1 11' S of walk

5' W of walk

B2 34' N of ~~test~~ fence

13' E

Scale: 1 in = 20 ft

PRE-DESIGN FIELD INVESTIGATION NL/TARACORP SUPERFUND SITE GRANITE CITY, IL		PROJECT NO. 89MC114V
Woodward-Clyde Consultants Engineering & sciences applied to the earth & its environment		
DRN. BY: CHKD. BY:	1733 MAPLE ST.	Resident ID No. MP1733

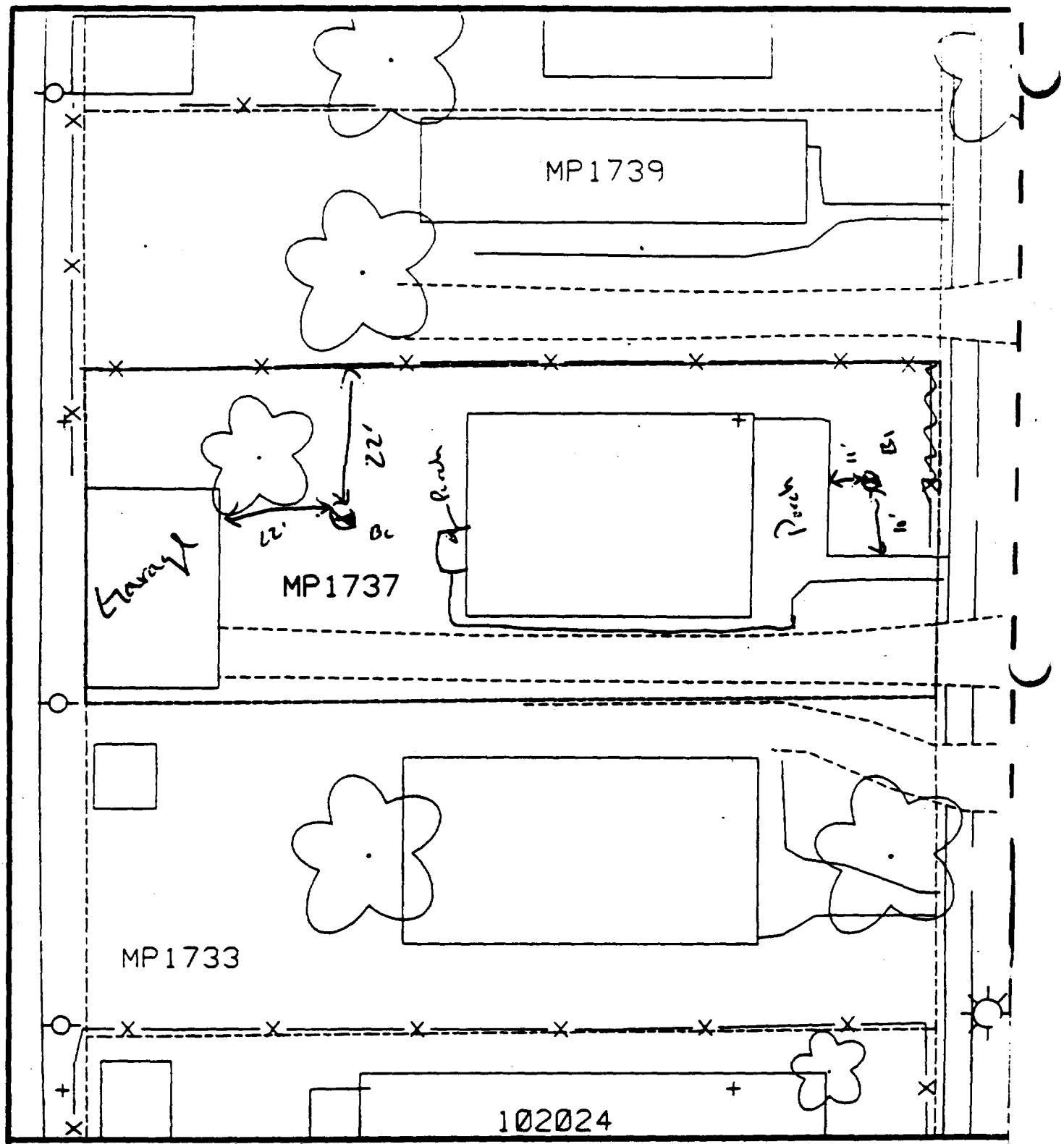

Comments: [illegible]

B1' 1' East house
10' North walk
B2 22' South fence
22' East garage

Scale: 1 in = 20 ft

PRE-DESIGN FIELD INVESTIGATION NL/TARACORP SUPERFUND SITE GRANITE CITY, IL		PROJECT NO. 89MC114V
Woodward-Clyde Consultants Engineering & sciences applied to the earth & its environment		
DRN. BY: CHKD. BY:	1737 MAPLE ST.	Resident ID MP1737

Cat 24

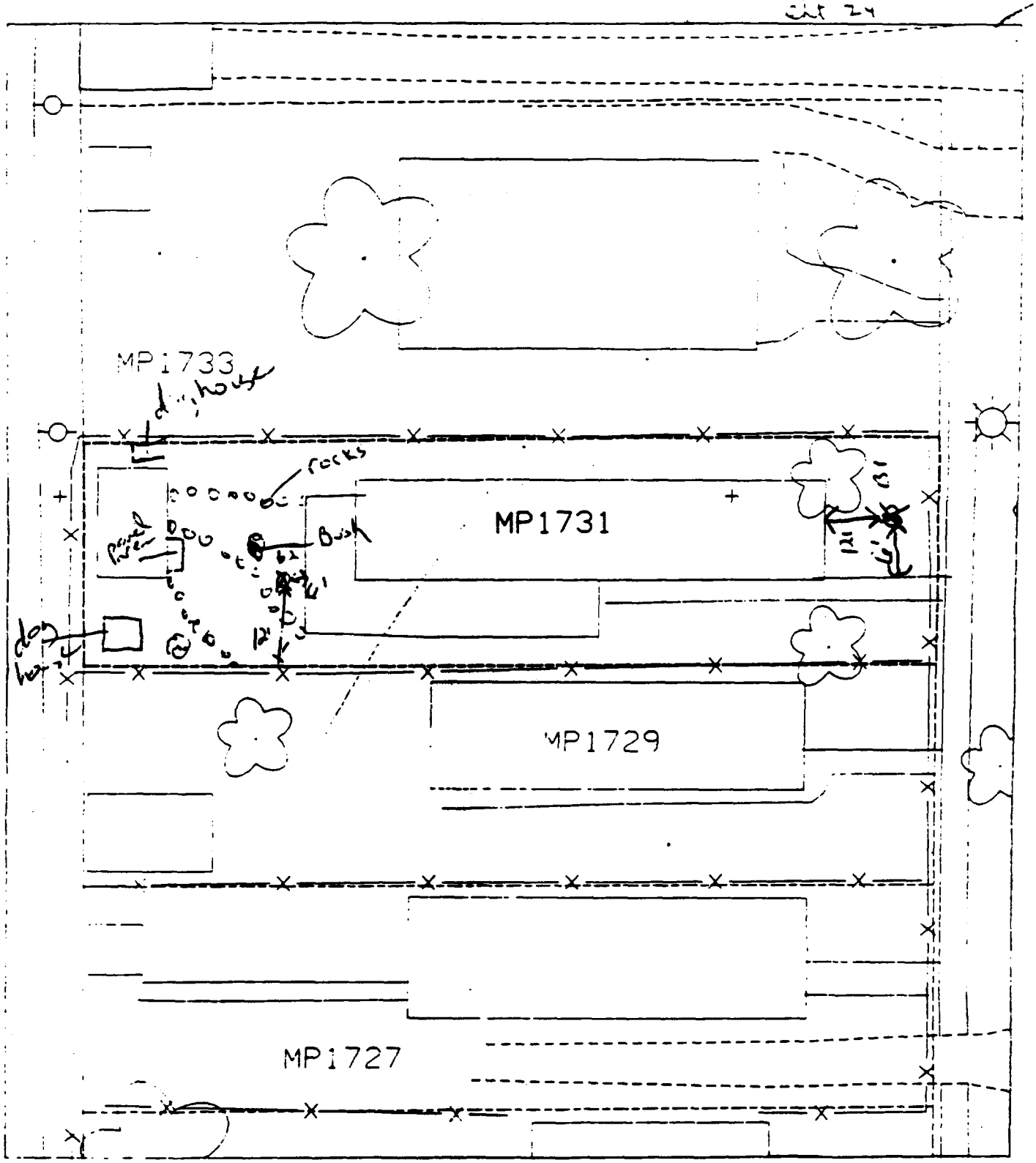

7 = paved + house - 607 =

B1 - 12' east of house & 6' South of sidewalk.

B2 - 6' ~~east~~ west of wood patio & 12' ± north of fence.

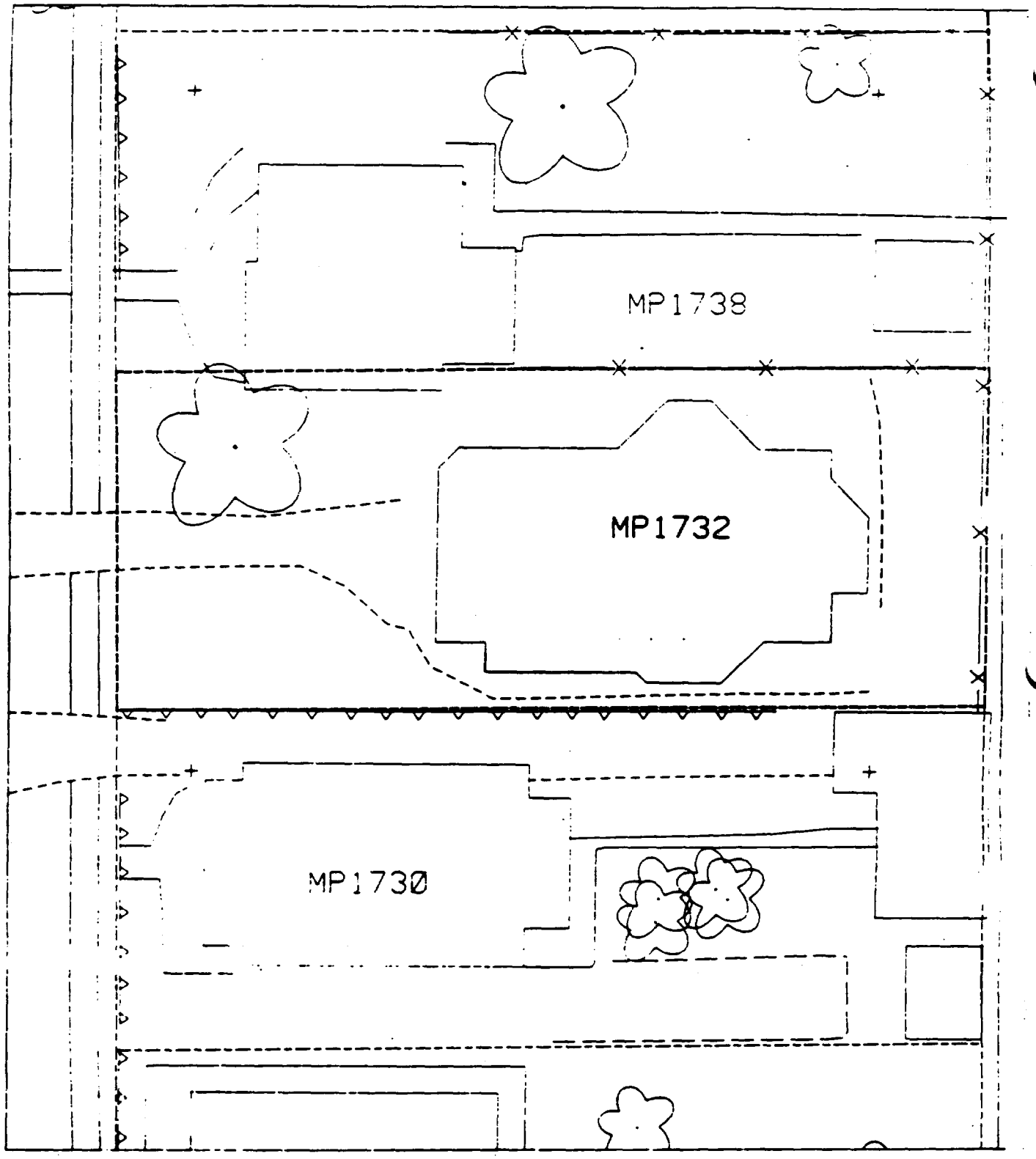
MP1738
MP1732
MP1730

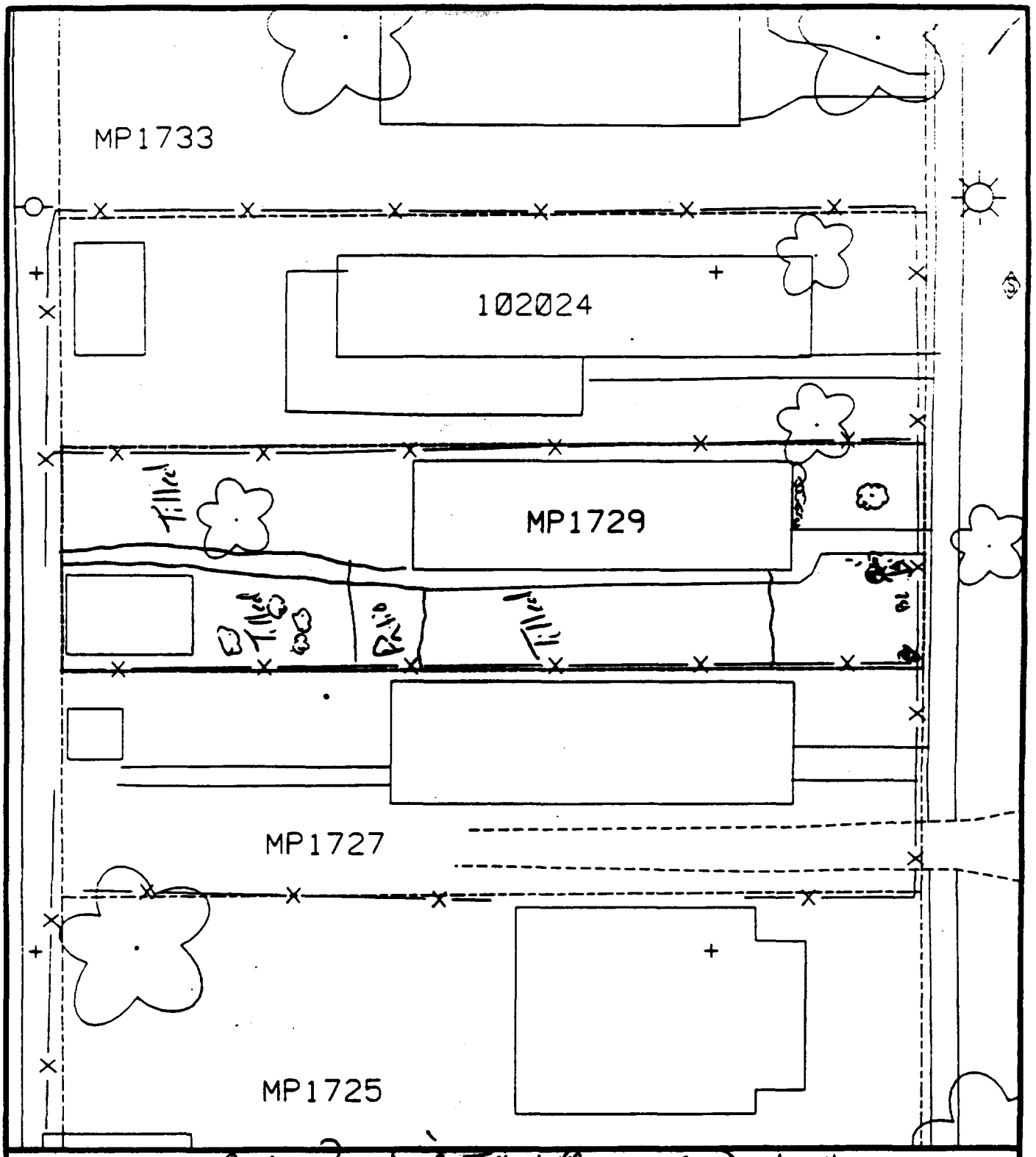

Comments: ~~80% Paved & Filled~~ 35% Paved + House

B1 1' sidewalk
4' W of fence
B2 - Could not sample.
Backyard has recently been filled

Scale: 1 in = 20 ft

PRE-DESIGN FIELD INVESTIGATION NL/TARACORP SUPERFUND SITE GRANITE CITY, IL		PROJECT NO. 89MC114V
Woodward-Clyde Consultants Engineering & sciences applied to the earth & its environment		
DRN. BY: CHKD. BY:	1729 MAPLE ST.	Resident ID No. MP1729

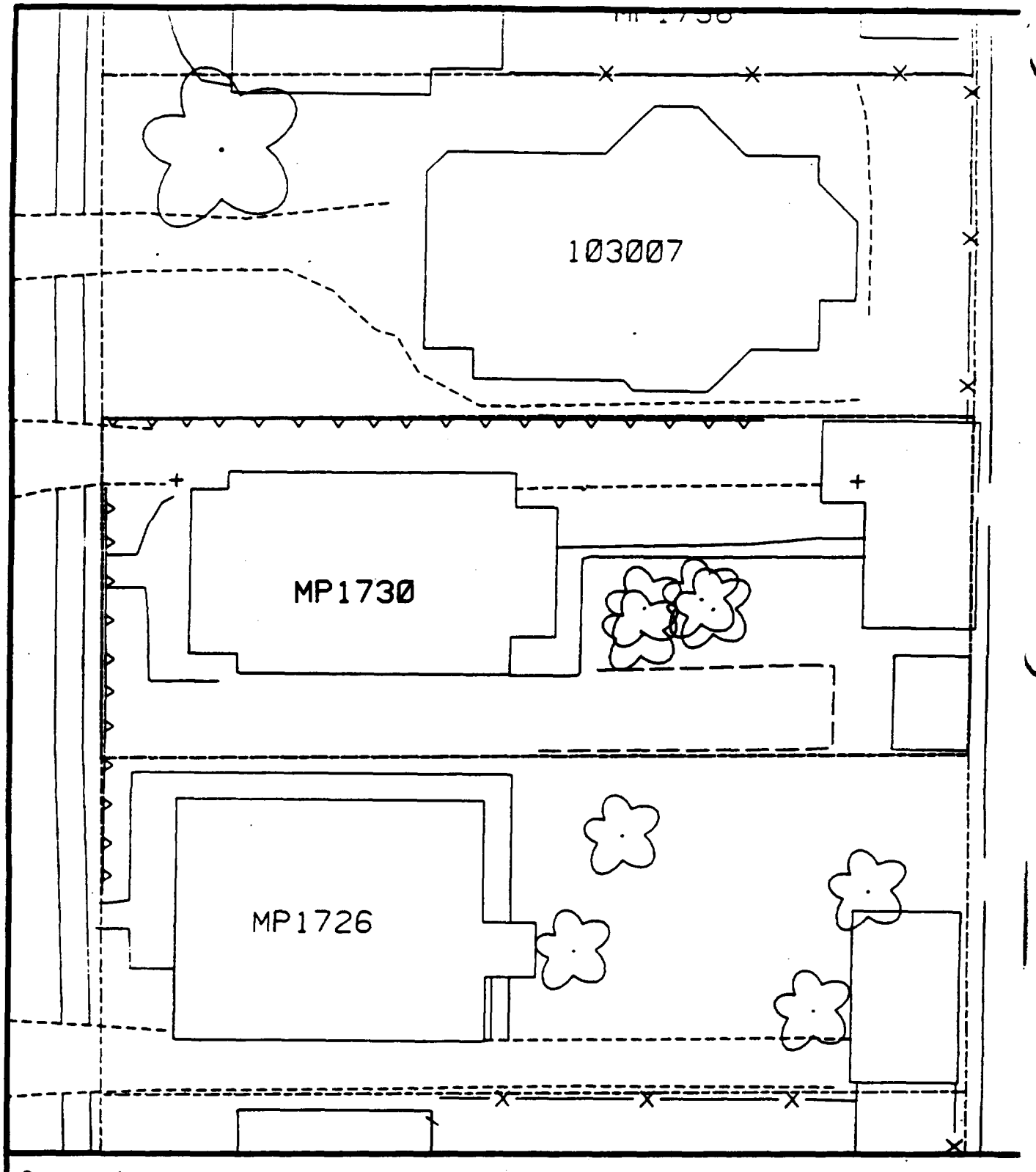

Comments:

N

Scale: 1 in = 20 ft

PRE-DESIGN FIELD INVESTIGATION
NL/TARACORP SUPERFUND SITE
GRANITE CITY, IL

PROJECT NO.
89MC114V

Woodward-Clyde Consultants

Engineering & sciences applied to the earth & its environment

DRN. BY:
CHKD. BY:

1730 MAPLE ST.

Resident ID
MP1730

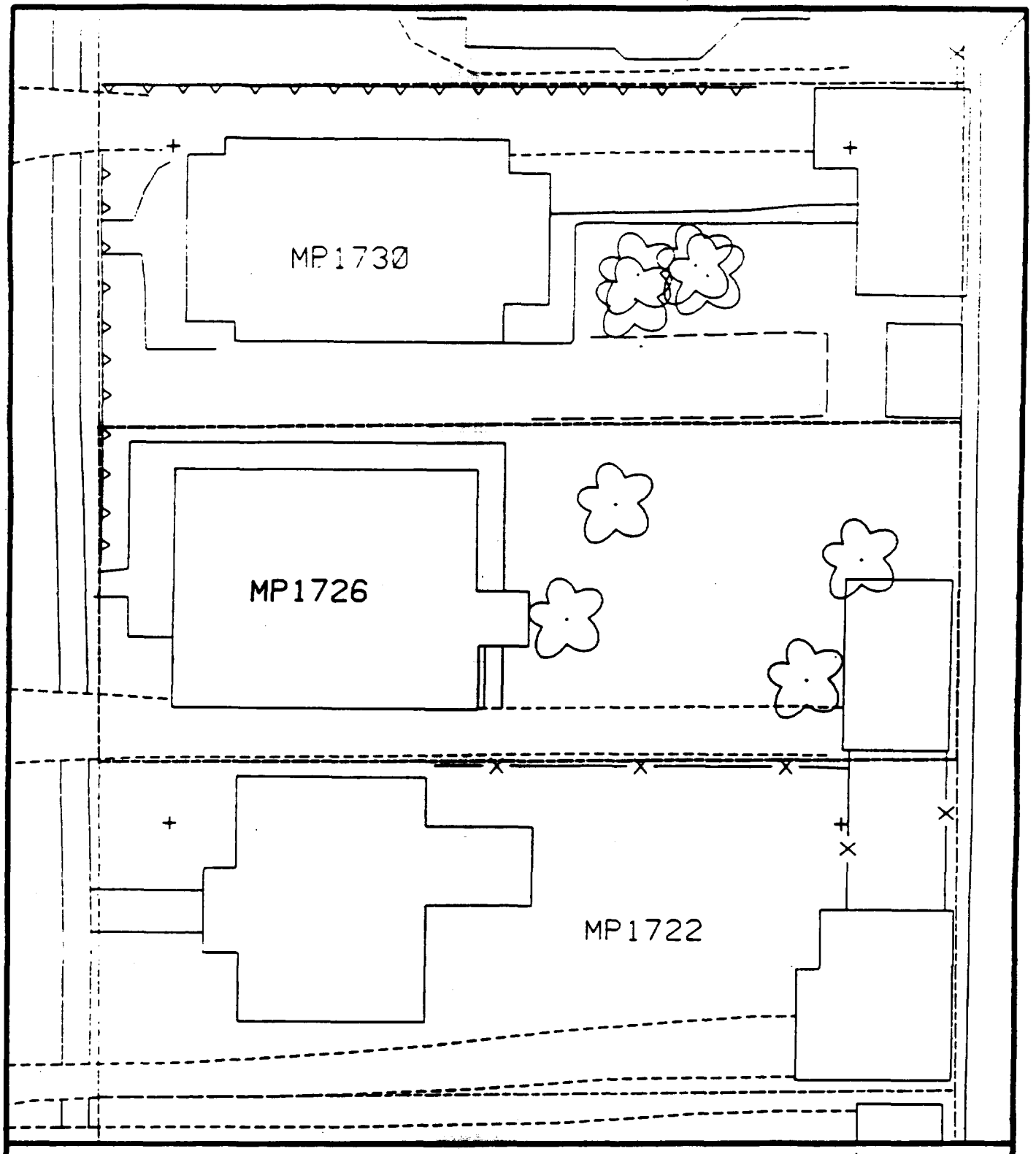

Comments:

N

Scale: 1 in = 20 ft

PRE-DESIGN FIELD INVESTIGATION
NL/TARACORP SUPERFUND SITE
GRANITE CITY, IL

PROJECT NO.
89MC114V

Woodward-Clyde Consultants
Engineering & sciences applied to the earth & its environment

DRN. BY:
CHKD. BY:

1726 MAPLE ST.

Resident ID No.
MP1726

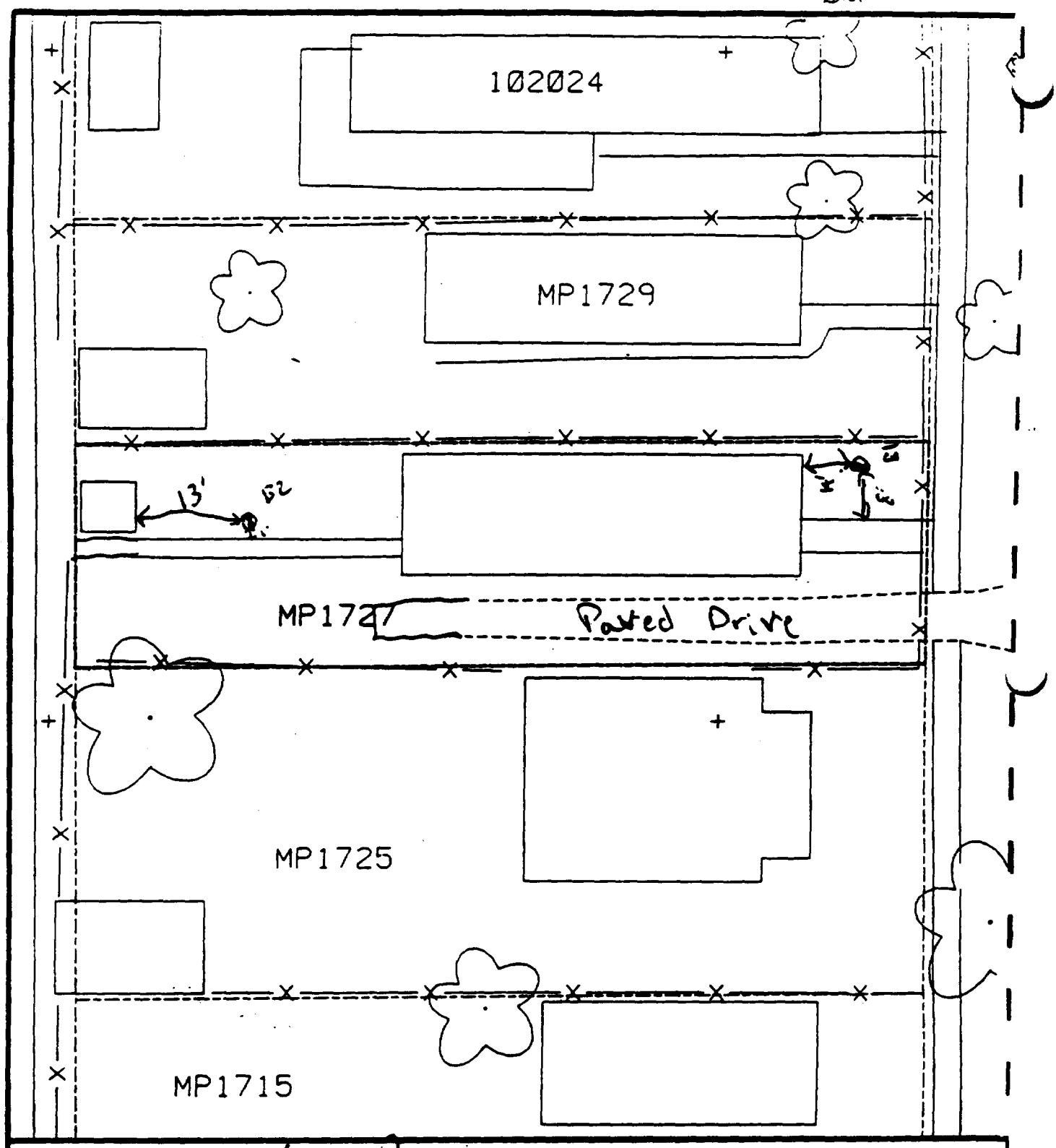

Comments: 40% Paved

B1 8' N of walk
14' E of house

B2 13' E of shed
1' N of walk

Scale: 1 in = 20 ft

PRE-DESIGN FIELD INVESTIGATION NL/TARACORP SUPERFUND SITE GRANITE CITY, IL		PROJECT NO. 89MC114V
Woodward-Clyde Consultants Engineering & sciences applied to the earth & its environment		
DRN. BY: CHKD. BY:	1727 MAPLE ST.	Resident ID # MP1727

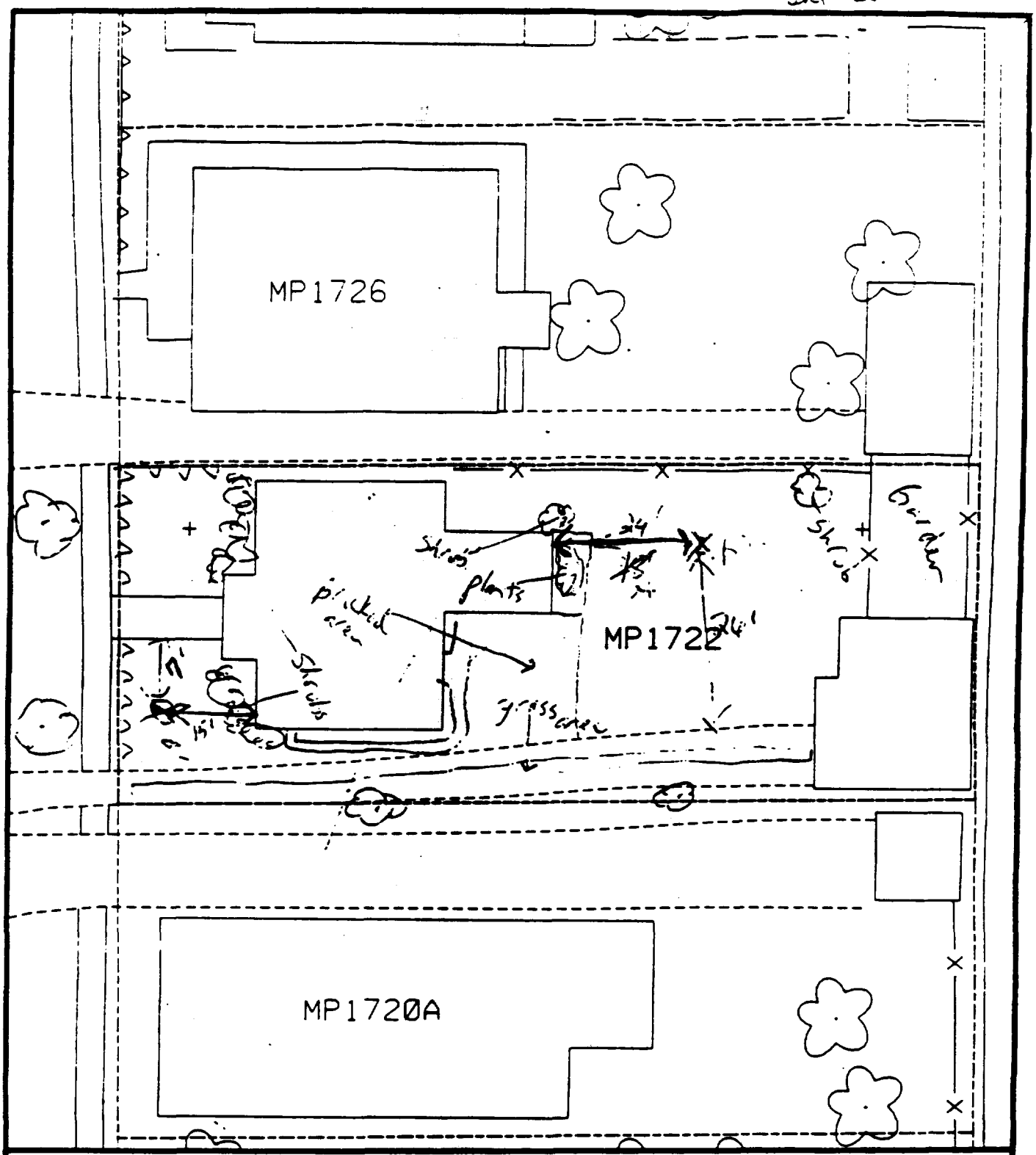

Comments: [illegible]

15' - 7' south of sidewalk
15' west of house
15' - 24' east of house
Scale: 1 in = 20 ft

PRE-DESIGN FIELD INVESTIGATION NL/TARACORP SUPERFUND SITE GRANITE CITY, IL		PROJECT NO. 89MC114V
Woodward-Clyde Consultants Engineering & sciences applied to the earth & its environment		
DRN. BY: CHKD. BY:	1722 MAPLE ST.	Resident ID No. MP1722

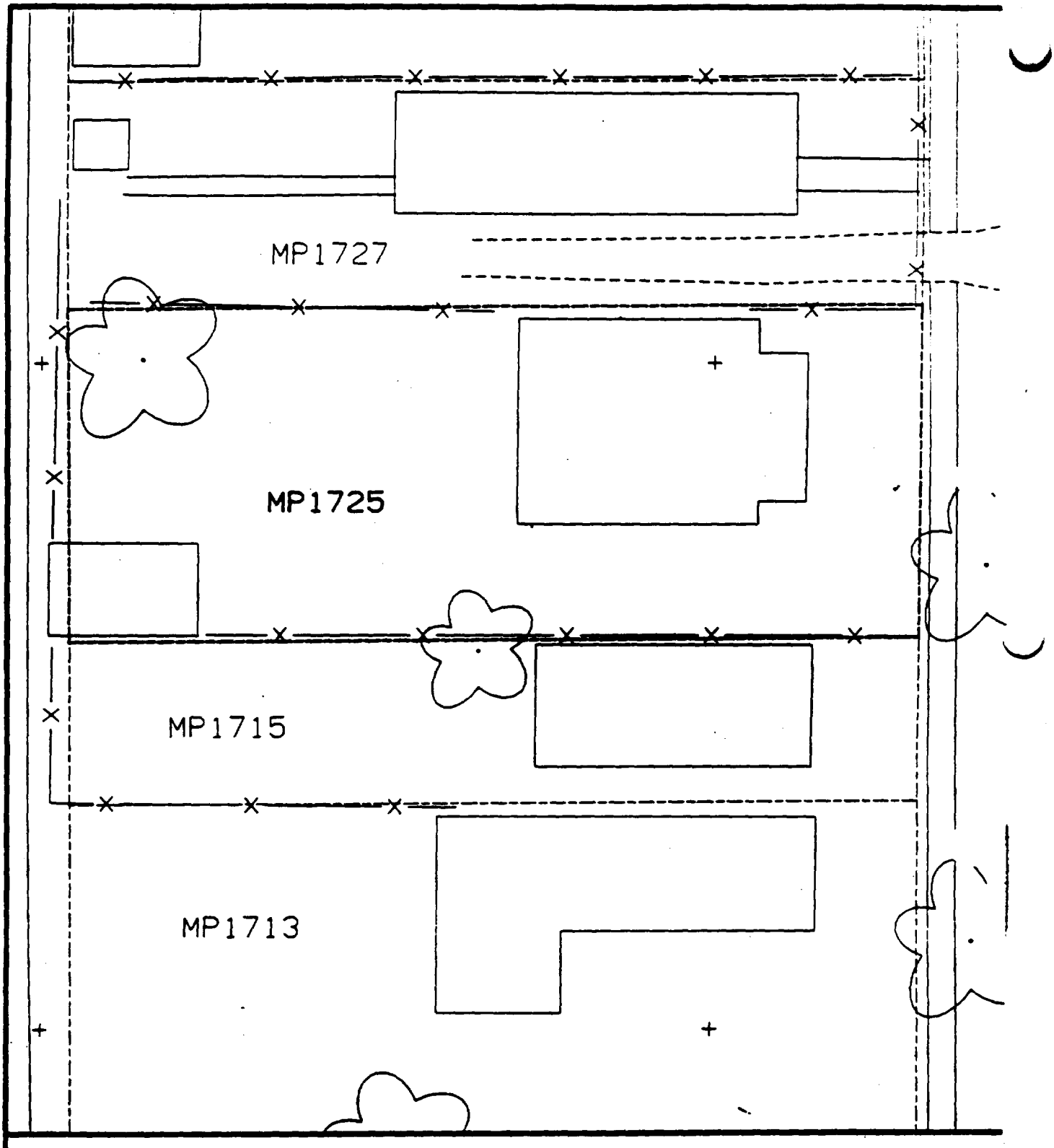

Comments:

N

Scale: 1 in = 20 ft

PRE-DESIGN FIELD INVESTIGATION
NL/TARACORP SUPERFUND SITE
GRANITE CITY, IL

PROJECT NO.
89MC114V

Woodward-Clyde Consultants
Engineering & sciences applied to the earth & its environment

DRN. BY:
CHKD. BY:

1725 MAPLE ST.

Resident ID
MP1725

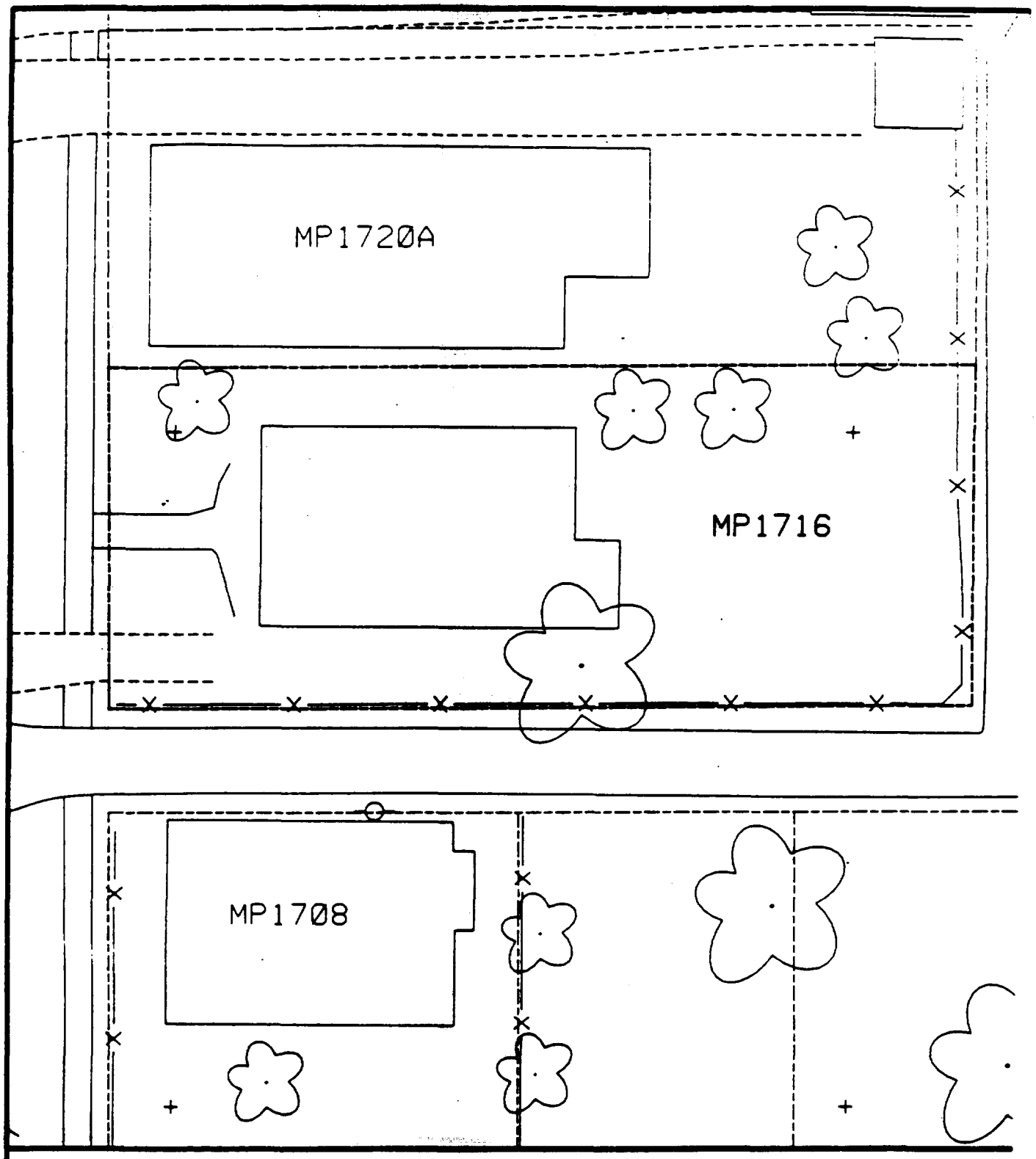

Comments:

N

Scale: 1 in = 20 ft.

PRE-DESIGN FIELD INVESTIGATION
NL/TARACORP SUPERFUND SITE
GRANITE CITY, IL

PROJECT NO.
89MC114V

Woodward-Clyde Consultants
Engineering & sciences applied to the earth & its environment

DRN. BY:
CHKD. BY:

1716 MAPLE ST.

Resident ID No
MP1716

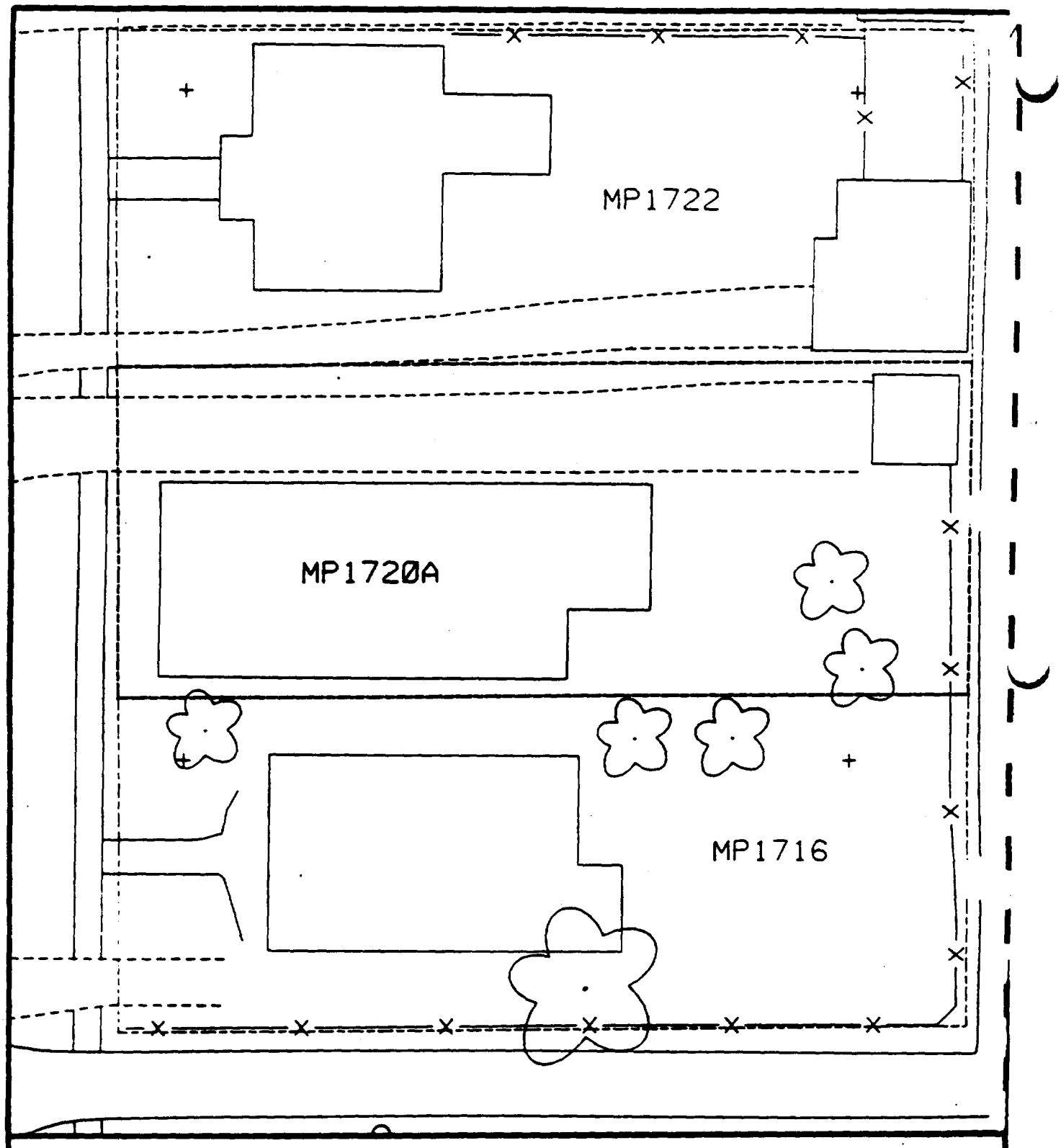

Comments:

N

Scale: 1 in = 20 ft

PRE-DESIGN FIELD INVESTIGATION
NL/TARACORP SUPERFUND SITE
GRANITE CITY, IL

PROJECT NO.
89MC114V

Woodward-Clyde Consultants

Engineering & sciences applied to the earth & its environment

DRN. BY:

CHKD. BY:

1720A MAPLE ST.

Resident ID #
MP1720A

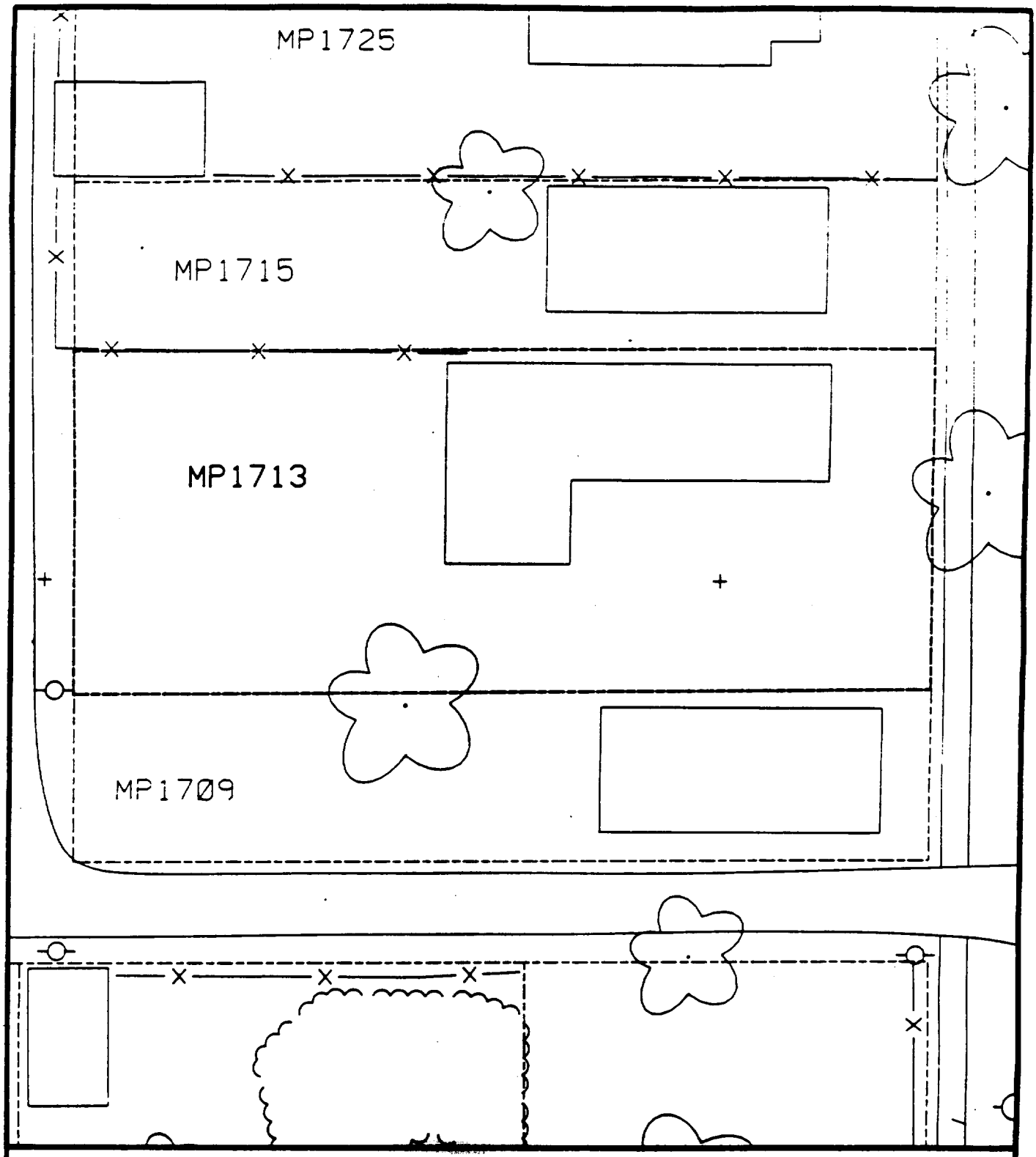

Comments:

N

Scale: 1 in = 20 ft

PRE-DESIGN FIELD INVESTIGATION NL/TARACORP SUPERFUND SITE GRANITE CITY, IL	PROJECT NO. 89MC114V

Woodward-Clyde Consultants

Engineering & sciences applied to the earth & its environment

DRN. BY: CHKD. BY:	1713 MAPLE ST.	Resident ID No. MP1713

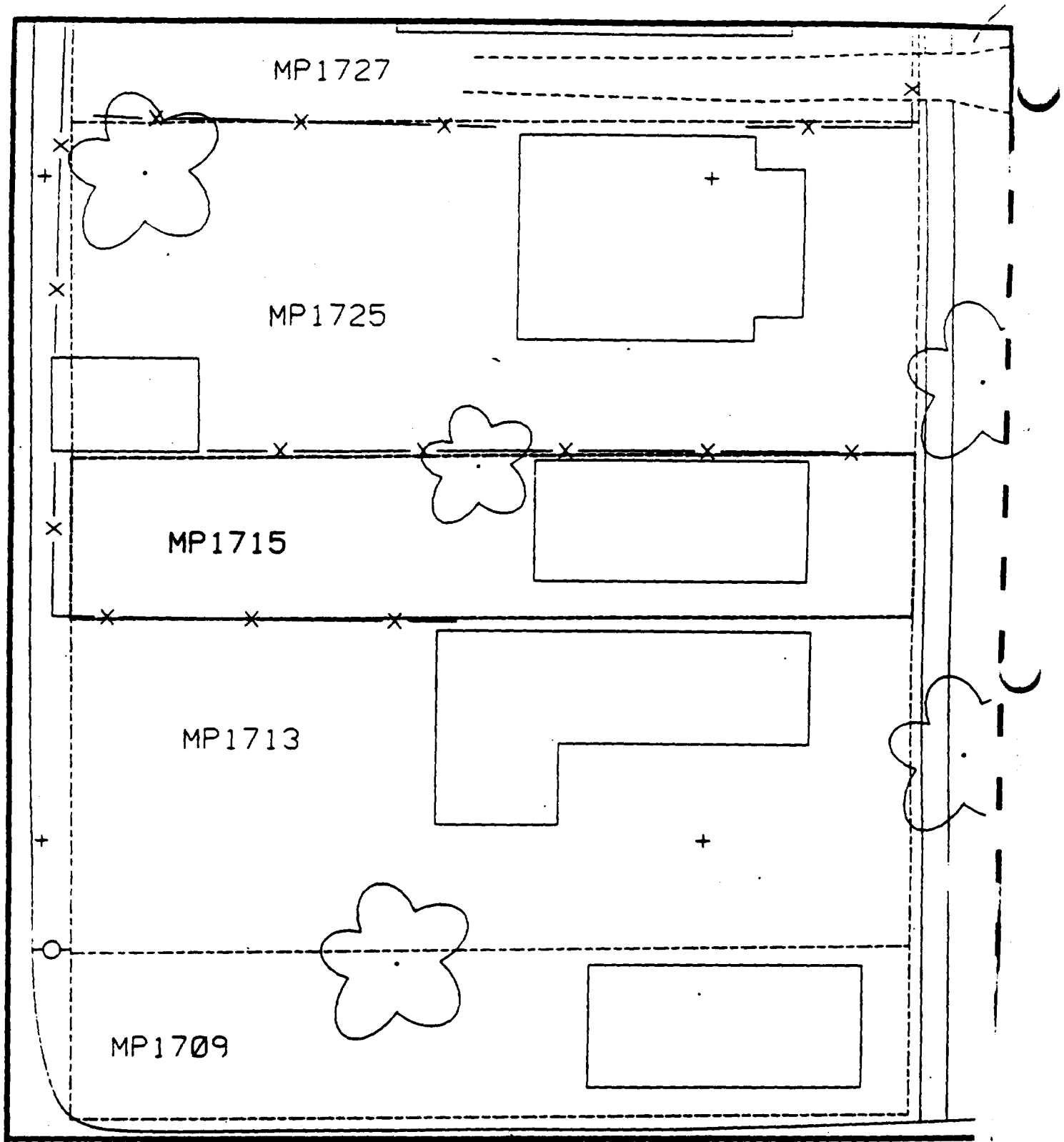

Comments:

N

Scale: 1 in = 20 ft

PRE-DESIGN FIELD INVESTIGATION
NL/TARACORP SUPERFUND SITE
GRANITE CITY, IL

PROJECT NO.
B9MC114V

Woodward-Clyde Consultants
Engineering & sciences applied to the earth & its environment

DRN. BY:
CHKD. BY:

1715 MAPLE ST.

Resident ID
MP1715

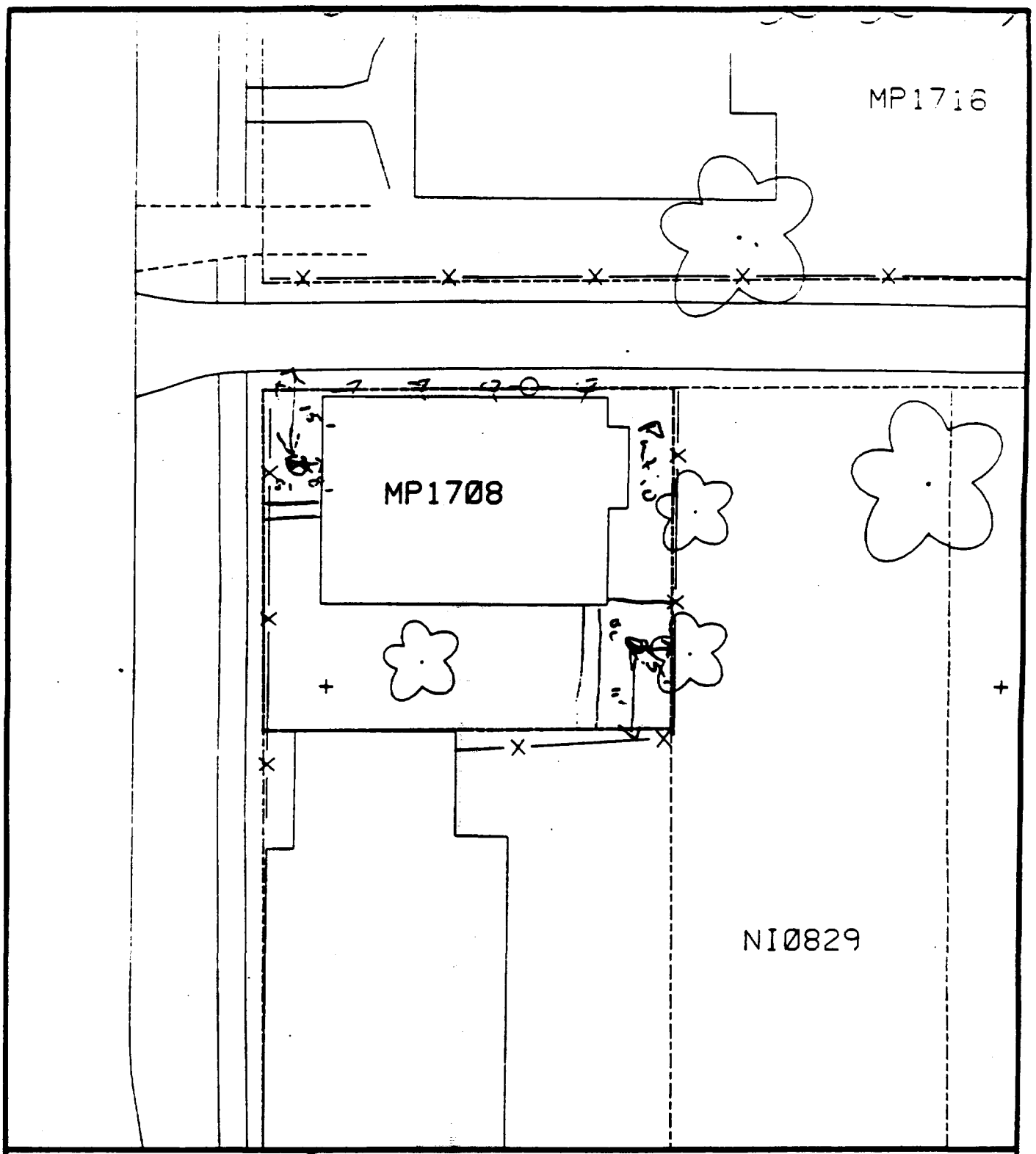

Comments: 40% Paved

B1 15' S.t drive
8' Wd house
B2 5' Wd fence
11' N ct fence

Scale: 1 in = 20 ft

PRE-DESIGN FIELD INVESTIGATION
NL/TARACORP SUPERFUND SITE
GRANITE CITY, IL

PROJECT NO. 89MC114V

Woodward-Clyde Consultants
Engineering & sciences applied to the earth & its environment

DRN. BY:
CHKD. BY:

1708 MAPLE ST.

Resident ID No. MP1708

alt 24

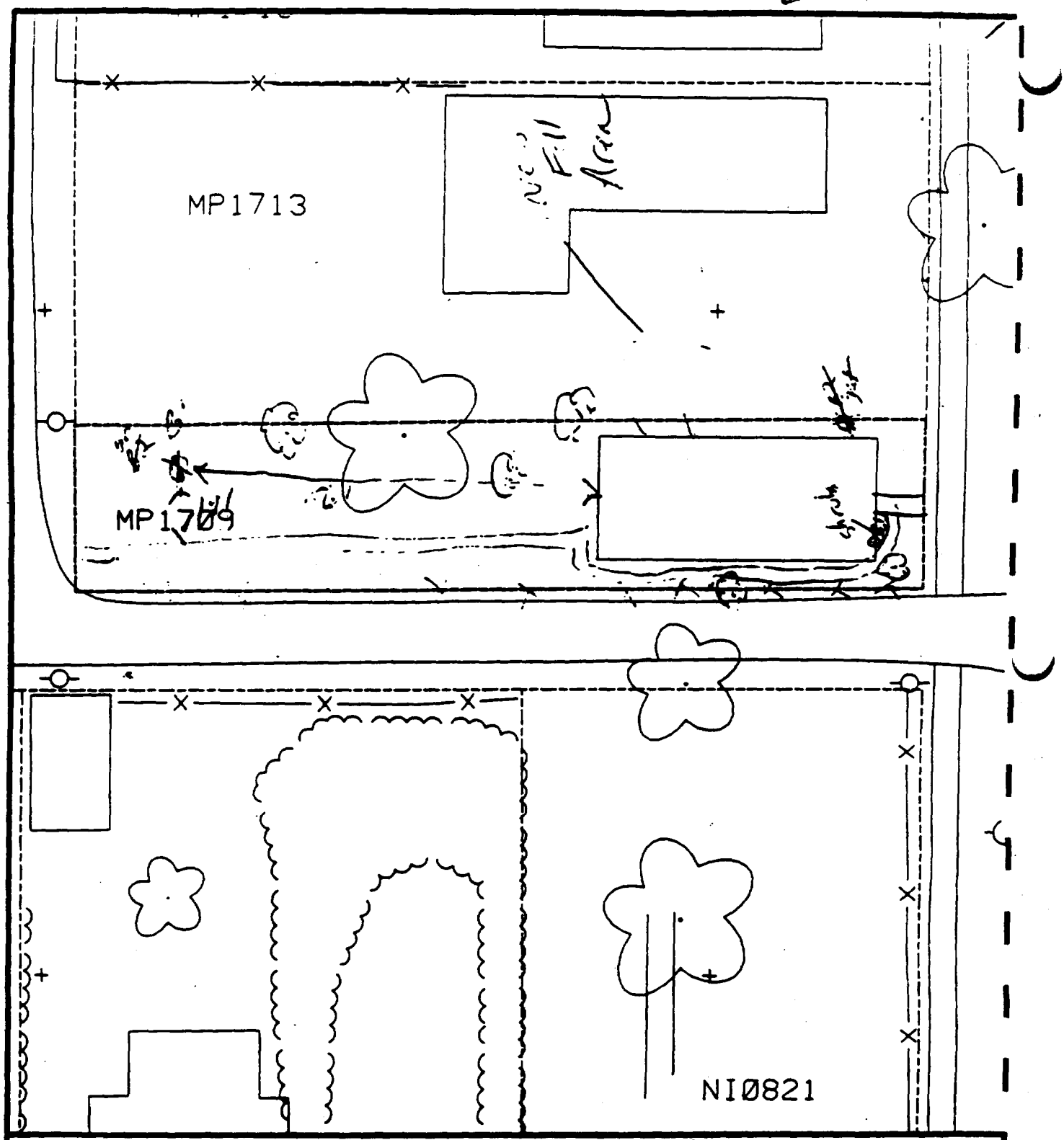

Comments: 7 [illegible] + house — 40%

6' - 56' west of house?
91 north of fence

N

D? - Unable to take not enough front yard - no side

Scale: 1 in = 20 ft.

PRE-DESIGN FIELD INVESTIGATION NL/TARACORP SUPERFUND SITE GRANITE CITY, IL		PROJECT NO. 89MC114V
Woodward-Clyde Consultants Engineering & sciences applied to the earth & its environment		
DRN. BY: CHKD. BY:	1709 MAPLE ST.	Resident ID No. MP1709

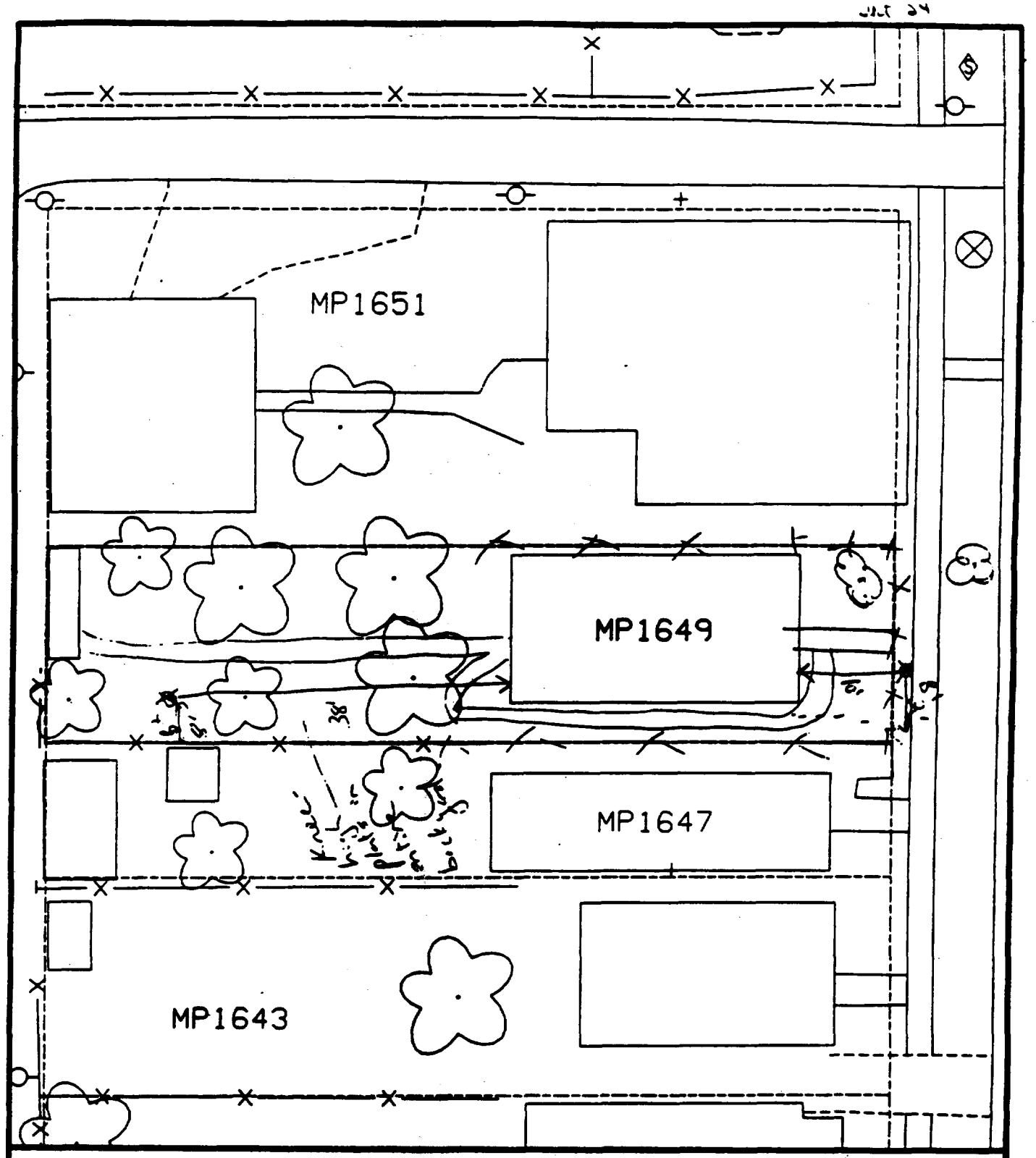

Comments:

13' - 2' north of corner of house & 10' east of house.

13' - 38' west & house 2' 8' north of fence.

N

Scale: 1 in = 20 ft

PRE-DESIGN FIELD INVESTIGATION
NL/TARACORP SUPERFUND SITE
GRANITE CITY, IL

PROJECT NO. 89MC114V

Woodward-Clyde Consultants

Engineering & sciences applied to the earth & its environment

DRN. BY:

CHKD. BY:

1649 MAPLE ST.

Resident ID No. MP1649

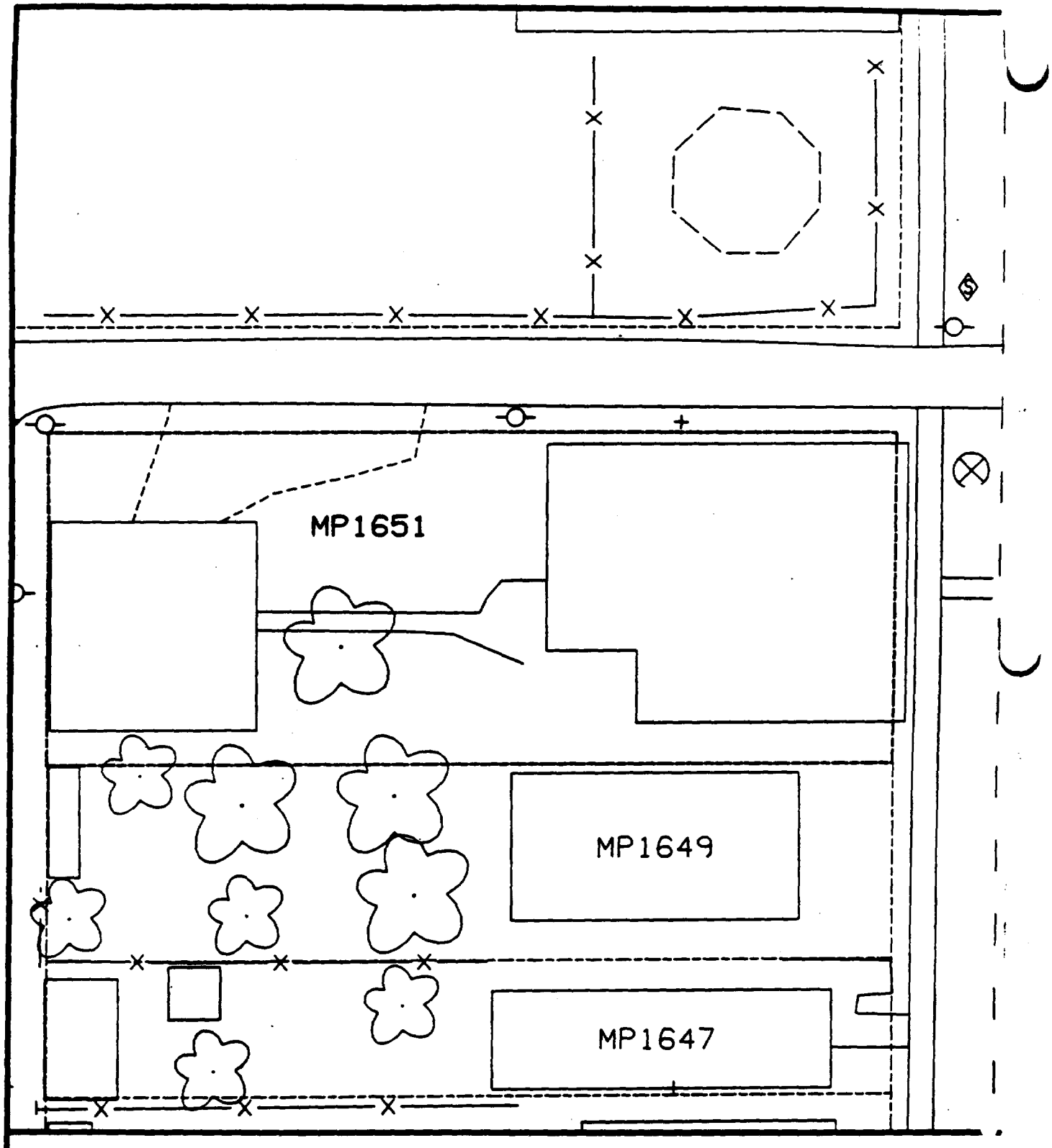

Comments:

N

Scale: 1 in = 20 ft

PRE-DESIGN FIELD INVESTIGATION
NL/TARACORP SUPERFUND SITE
GRANITE CITY, IL

PROJECT NO.
89MC114V

Woodward-Clyde Consultants

Engineering & sciences applied to the earth & its environment

DRN. BY:

CHKD. BY:

1651 MAPLE ST.

Resident ID
MP1651

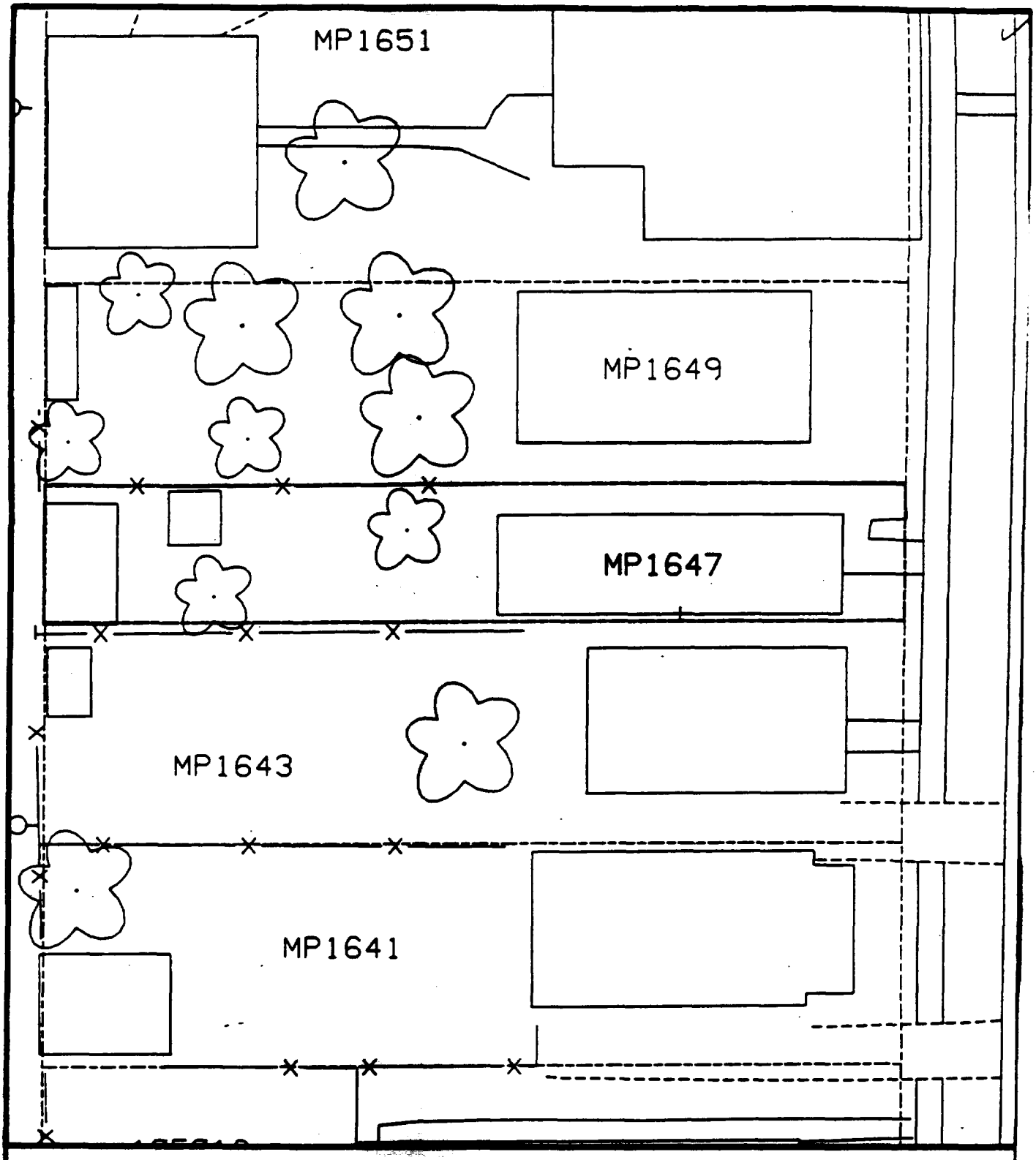

Comments:

N

Scale: 1 in = 20 ft

PRE-DESIGN FIELD INVESTIGATION
NL/TARACORP SUPERFUND SITE
GRANITE CITY, IL

PROJECT NO.
89MC114V

Woodward-Clyde Consultants

Engineering & sciences applied to the earth & its environment

DRN. BY:

CHKD. BY:

1647 MAPLE ST.

Resident ID No.
MP1647

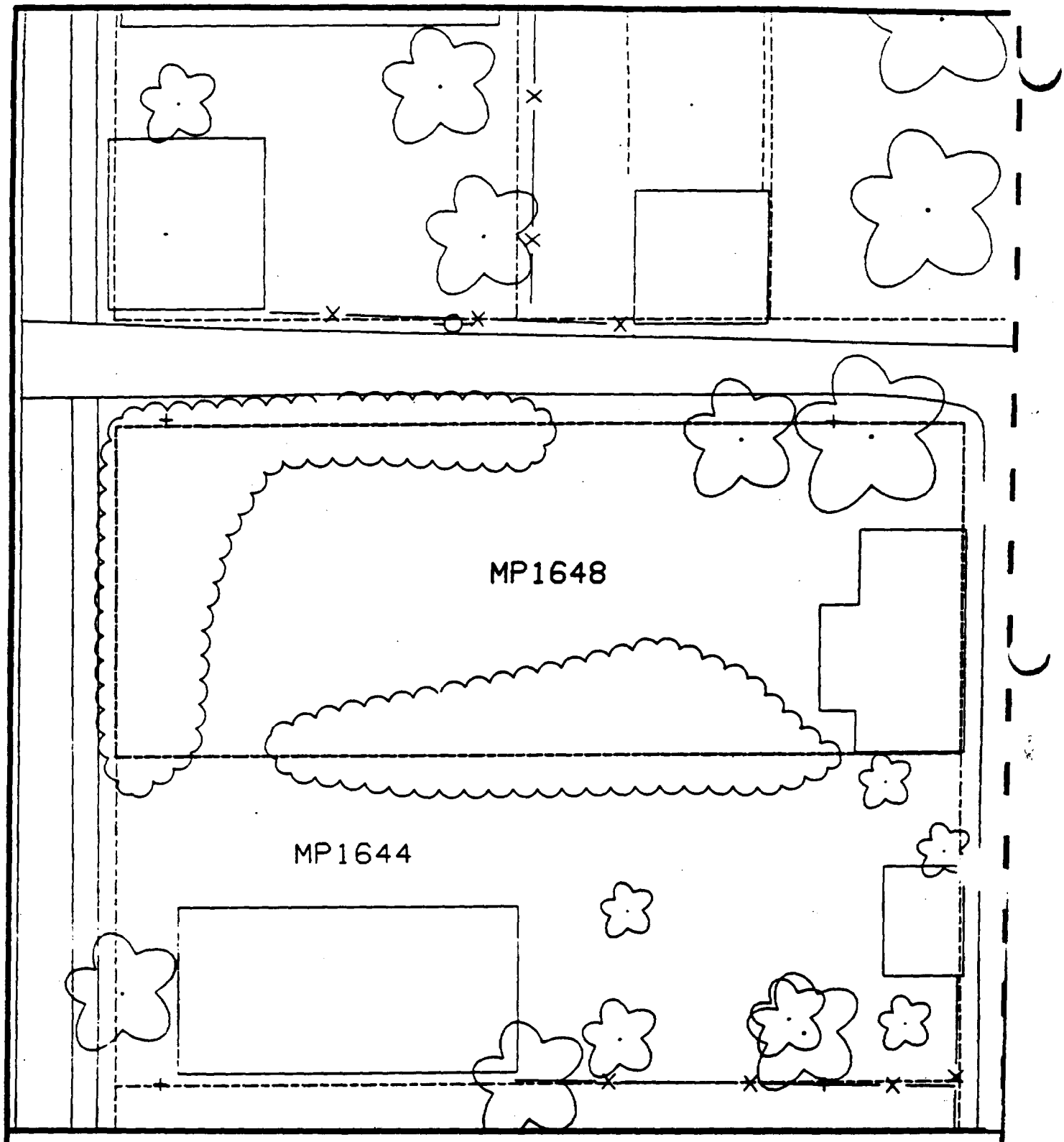

Comments:

N

Scale: 1 in = 20 ft

PRE-DESIGN FIELD INVESTIGATION
NL/TARACORP SUPERFUND SITE
GRANITE CITY, IL

PROJECT NO.
89MC114V

Woodward-Clyde Consultants

Engineering & sciences applied to the earth & its environment

DRN. BY:

CHKD. BY:

1648 MAPLE ST.

Resident ID #
MP1648

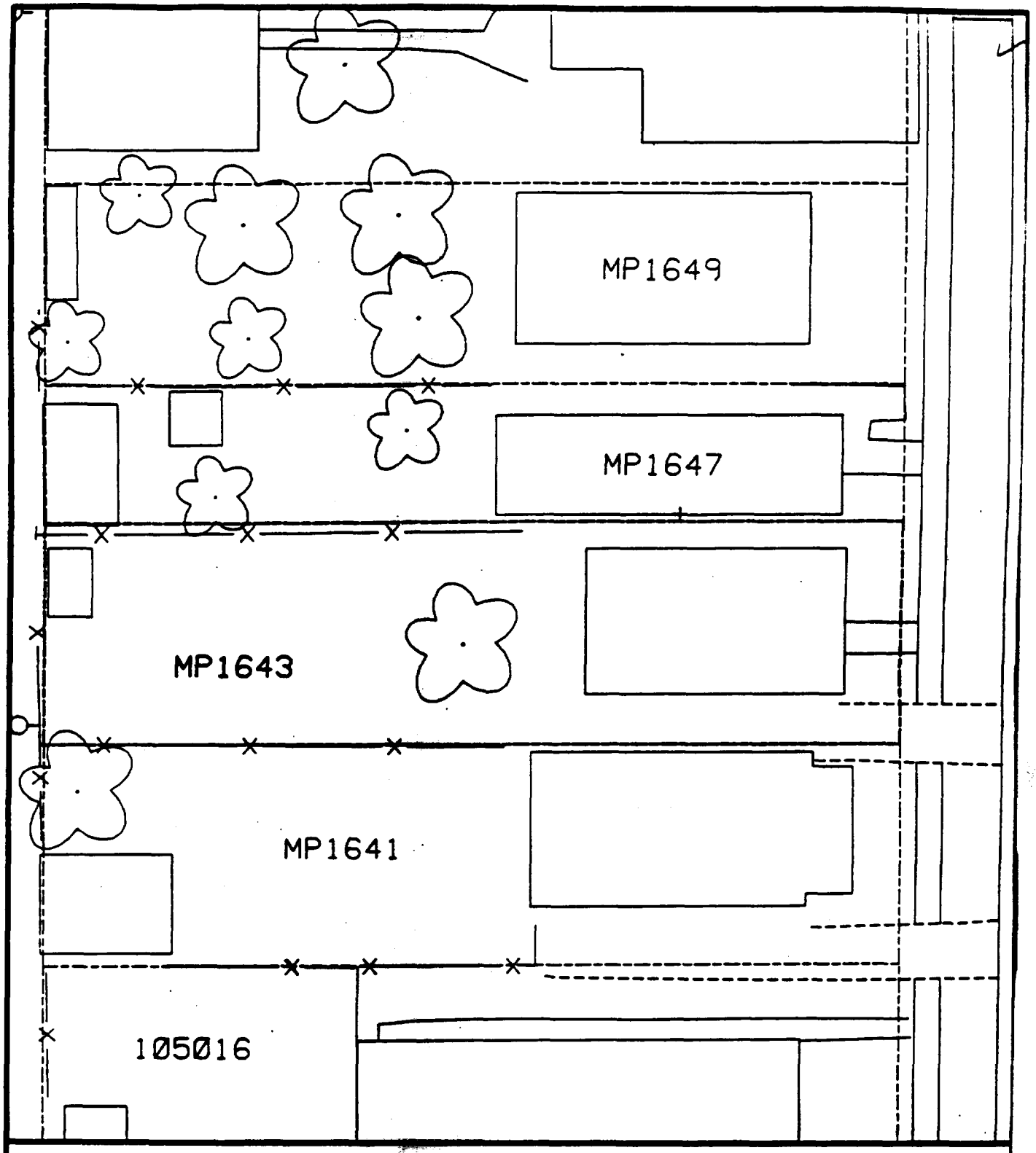

Comments:

N

Scale: 1 in = 20 ft

PRE-DESIGN FIELD INVESTIGATION
NL/TARACORP SUPERFUND SITE
GRANITE CITY, IL

PROJECT NO.
89MC114V

Woodward-Clyde Consultants

Engineering & sciences applied to the earth & its environment

DRN. BY:

CHKD. BY:

1643 MAPLE ST.

Resident ID No.
MP1643

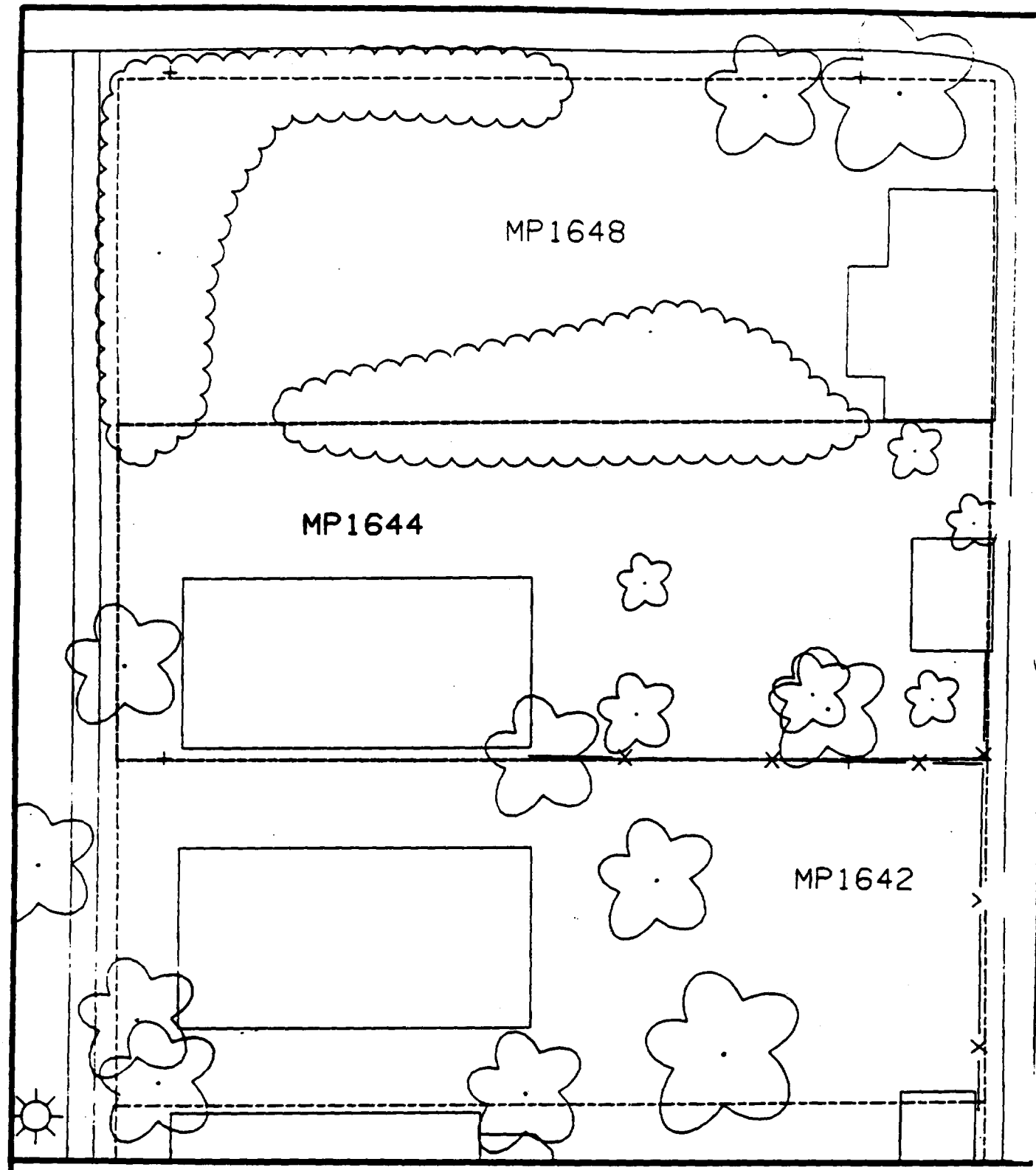

Comments:

N

Scale: 1 in = 20 ft

PRE-DESIGN FIELD INVESTIGATION
NL/TARACORP SUPERFUND SITE
GRANITE CITY, IL

PROJECT NO.
89MC114V

Woodward-Clyde Consultants

Engineering & sciences applied to the earth & its environment

DRN. BY:
CHKD. BY:

1644 MAPLE ST.

Resident ID
MP1644

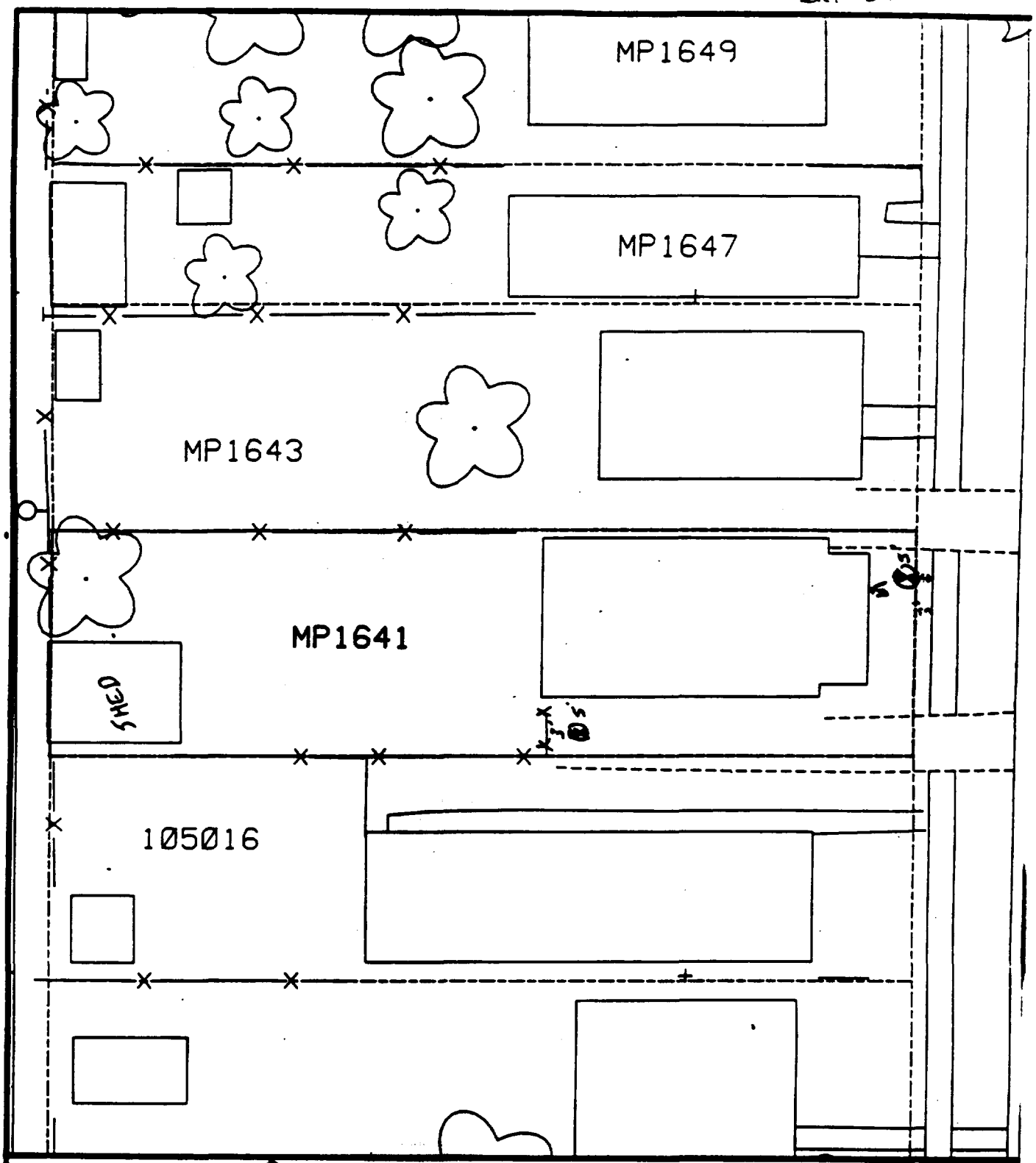

Comments: House & Pavement = 40%

B1 3' from E sidewalk
5' from N drive

B2 3' from fence
5' from house

Scale: 1 in = 20 ft

PRE-DESIGN FIELD INVESTIGATION
NL/TARACORP SUPERFUND SITE
GRANITE CITY, IL

PROJECT NO. 89MC114V

Woodward-Clyde Consultants
Engineering & sciences applied to the earth & its environment

DRN. BY:
CHKD. BY:

1641 MAPLE ST.

Resident ID No. MP1641

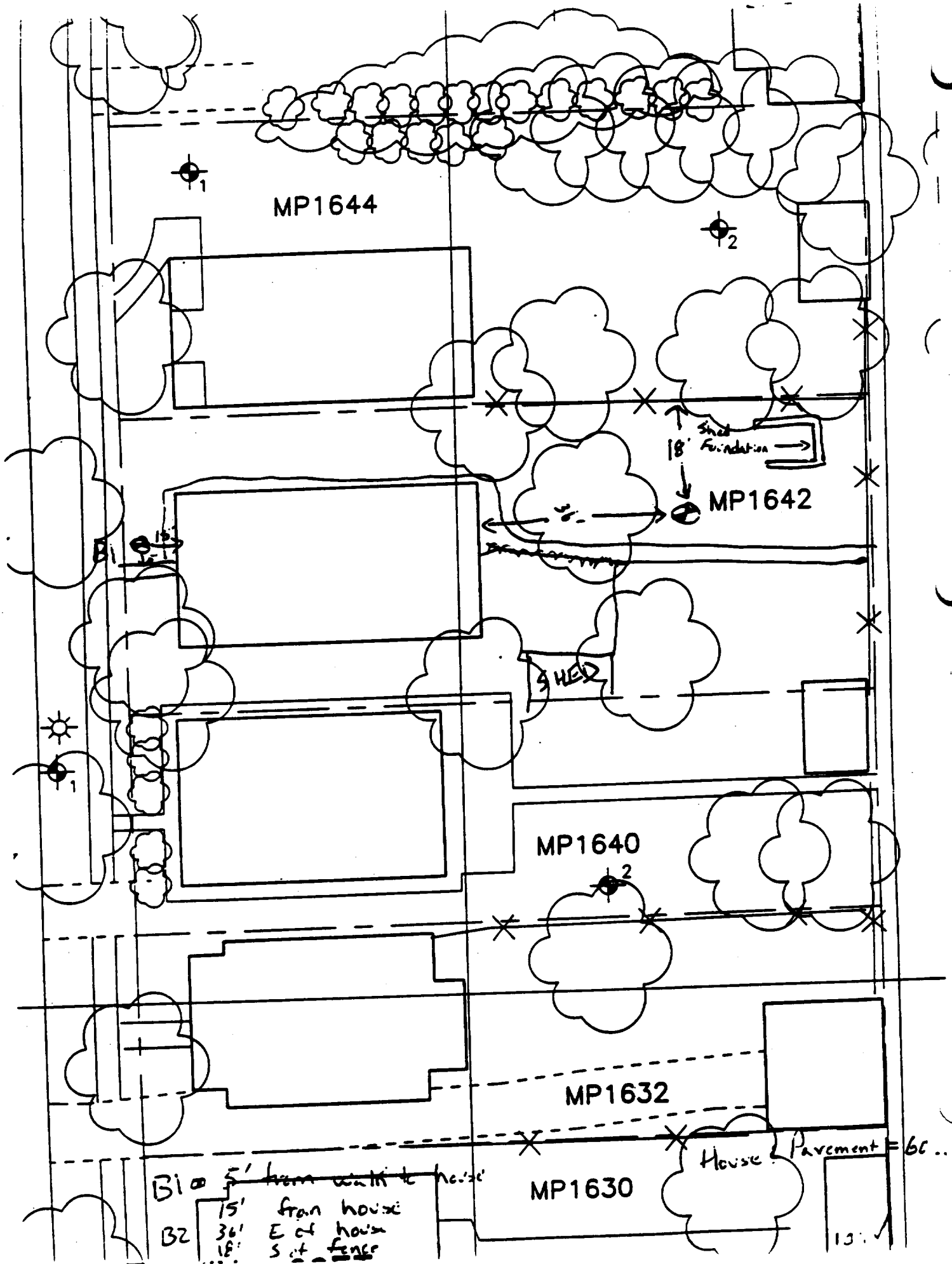
MP1644
1
2
18'
Shed Foundation
MP1642
B1
15'
SHED
1
MP1640
2
MP1632
House
Pavement = 6c..
MP1630
B1 ~~5' from walk to house~~
B2 15' from house
36' E of house
18' S of fence
13'

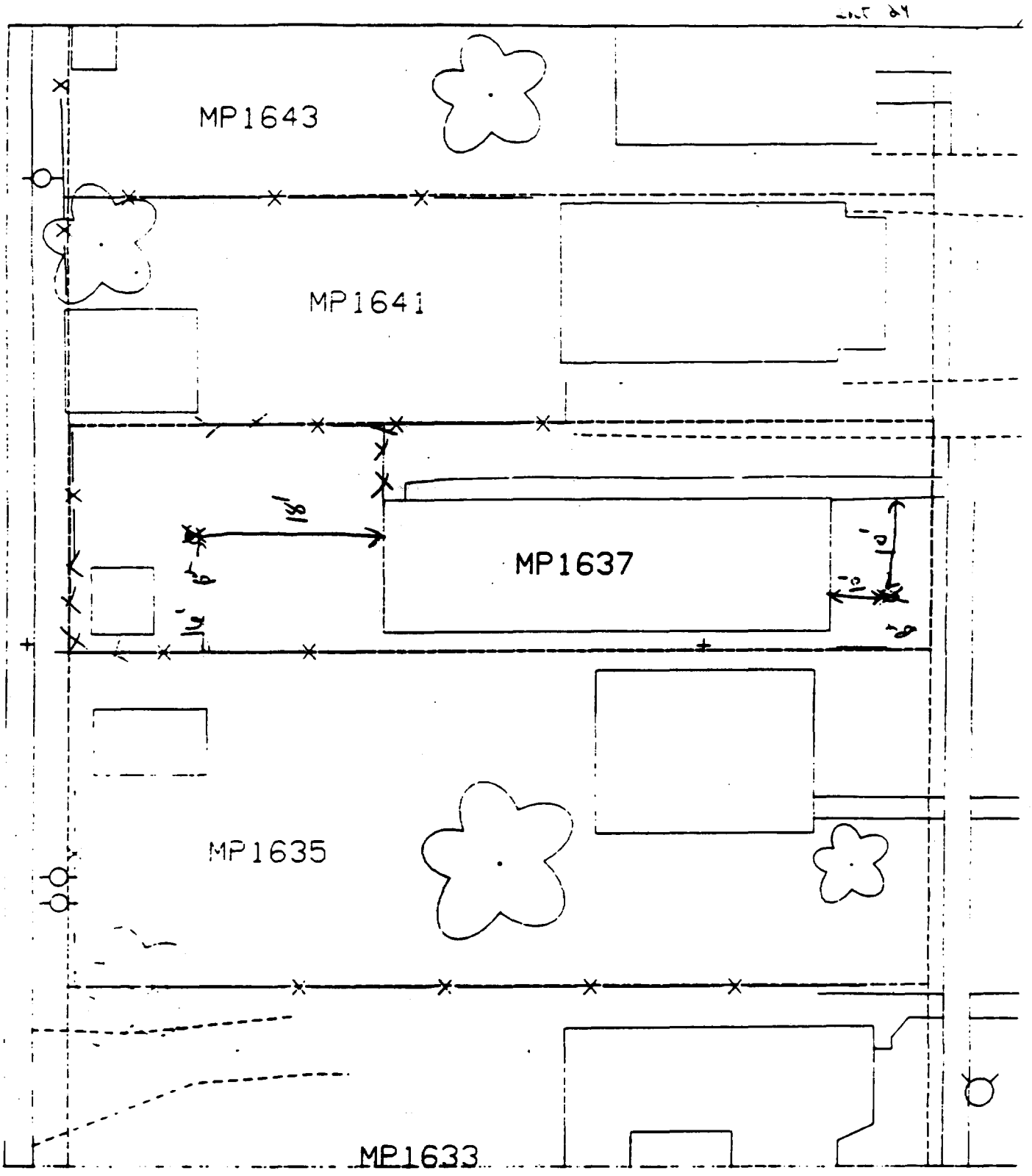

1. 10' east of house & 10' south of s. dew lk.

% porch - 40%

2. 10' north of fence & 18' west of house

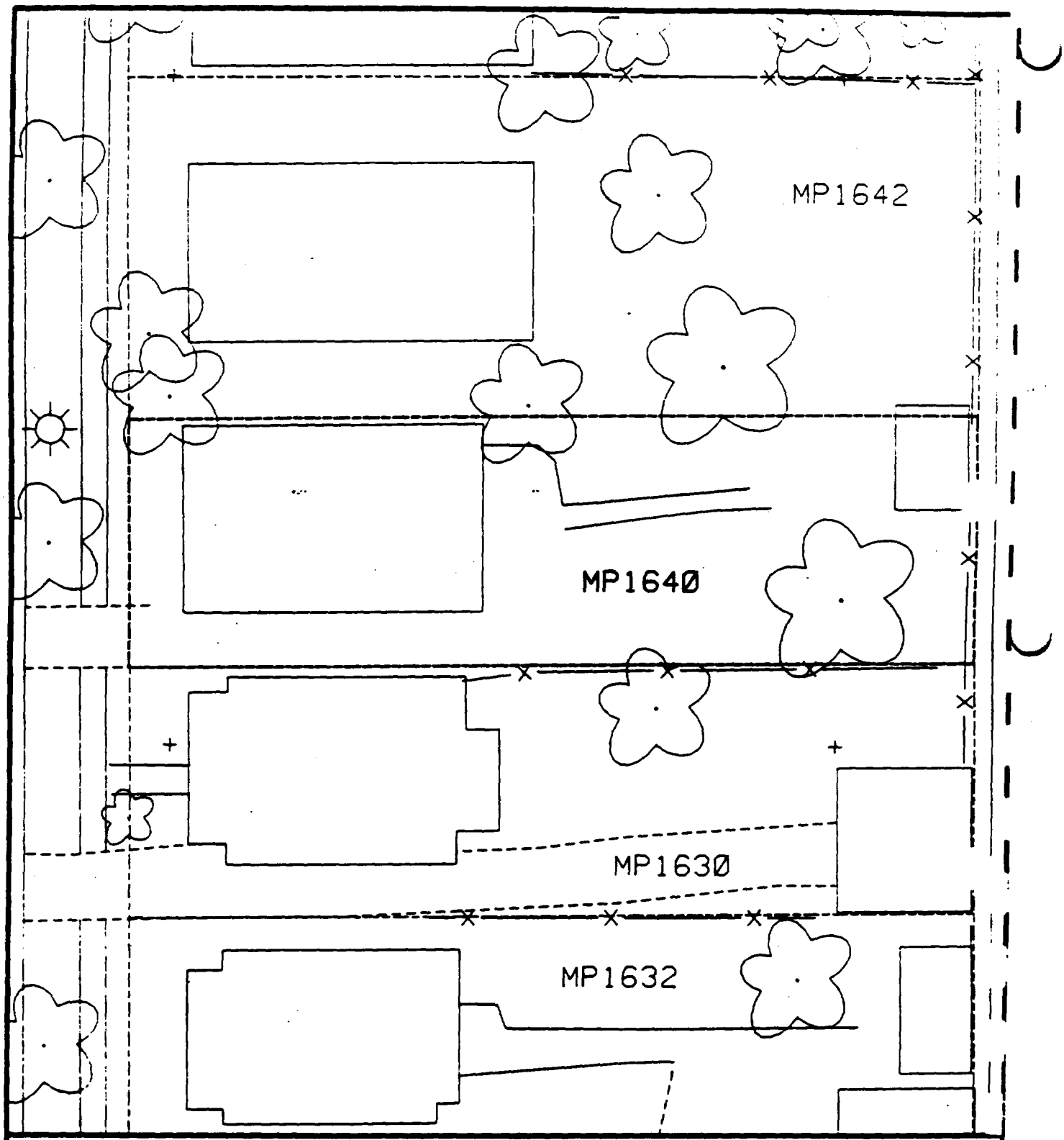

Comments:

N

Scale: 1 in = 20 ft

PRE-DESIGN FIELD INVESTIGATION
NL/TARACORP SUPERFUND SITE
GRANITE CITY, IL

PROJECT NO.
89MC114V

Woodward-Clyde Consultants

Engineering & sciences applied to the earth & its environment

DRN. BY:

CHKD. BY:

1640 MAPLE ST.

Resident ID #
MP1640

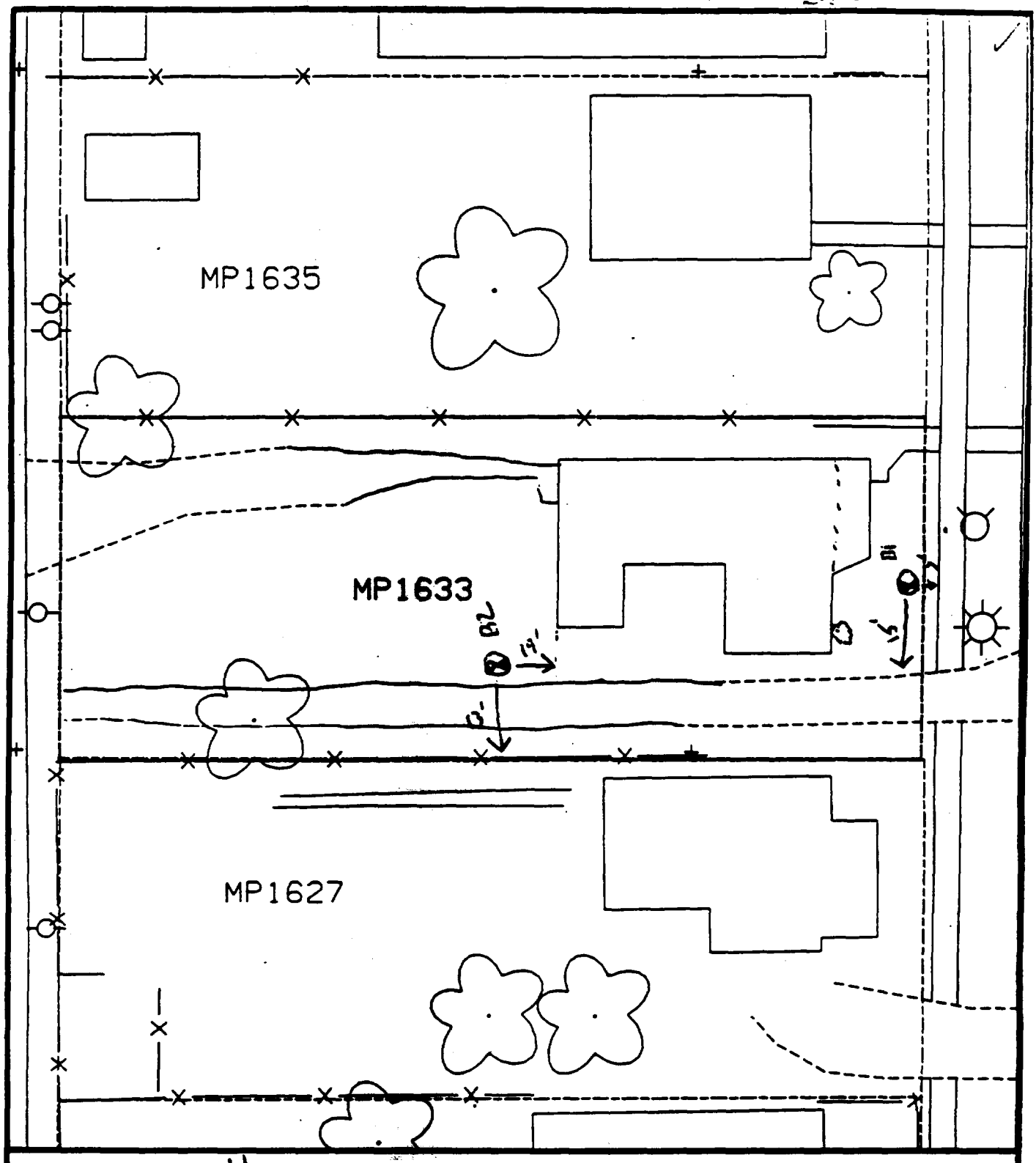

Comments: House

B1 3' W of Sidewalk
5' N of Driveway
B2 19' W of house line
13' & N of fence

Scale: 1 in = 20 ft

PRE-DESIGN FIELD INVESTIGATION NL/TARACORP SUPERFUND SITE GRANITE CITY, IL		PROJECT NO. 89MC114V
Woodward-Clyde Consultants Engineering & sciences applied to the earth & its environment		
DRN. BY: CHKD. BY:	1633 MAPLE ST.	Resident ID No. MP1633

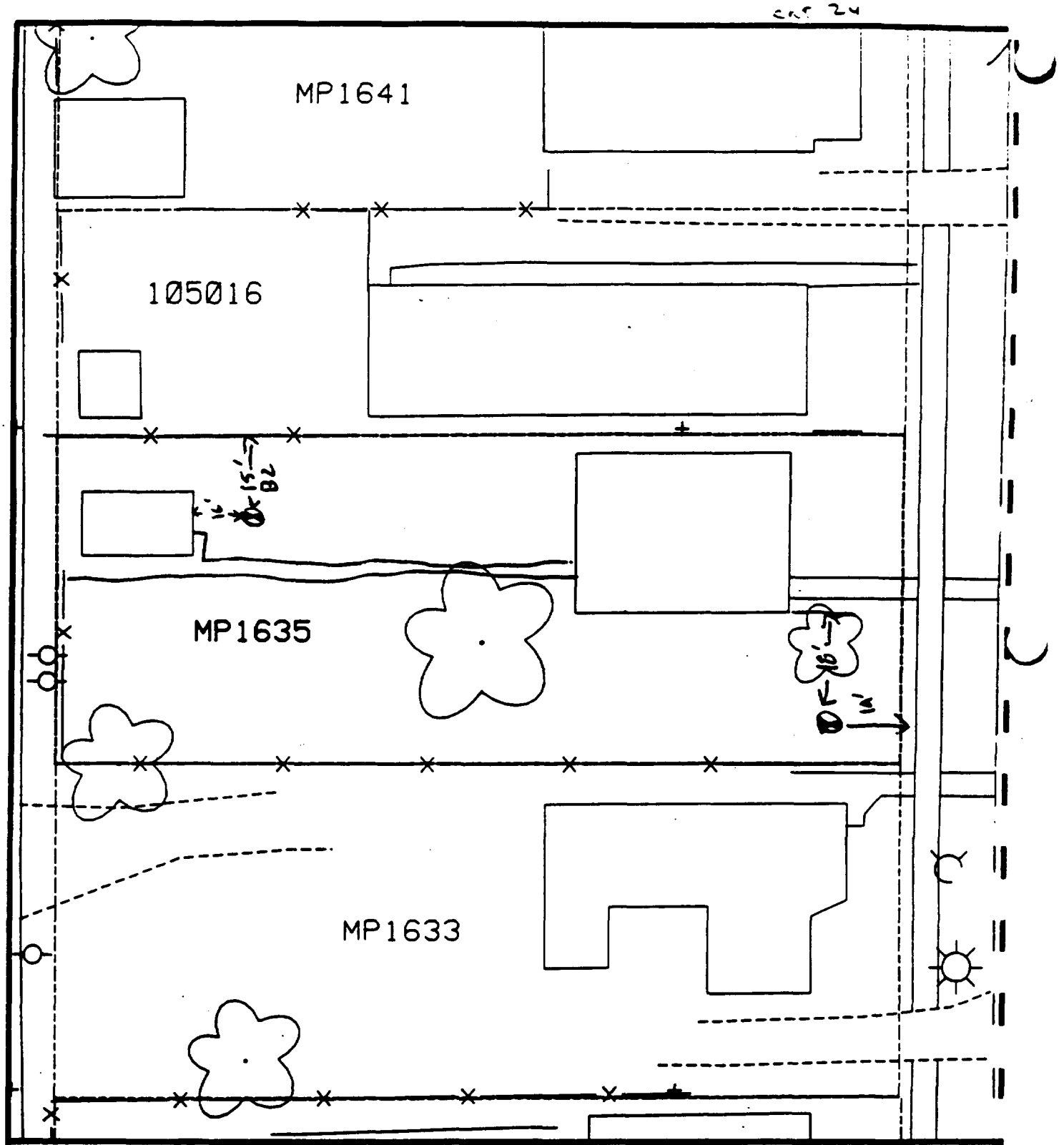

Comments: House # 36.7

B1 14' from front walk
10' S of house

B2 10' E of shed
15' S of fence

Scale: 1 in = 20 ft

PRE-DESIGN FIELD INVESTIGATION NL/TARACORP SUPERFUND SITE GRANITE CITY, IL		PROJECT NO. 89MC114V
Woodward-Clyde Consultants Engineering & sciences applied to the earth & its environment		
DRN. BY: CHKD. BY:	1635 MAPLE ST.	Resident ID N MP1635

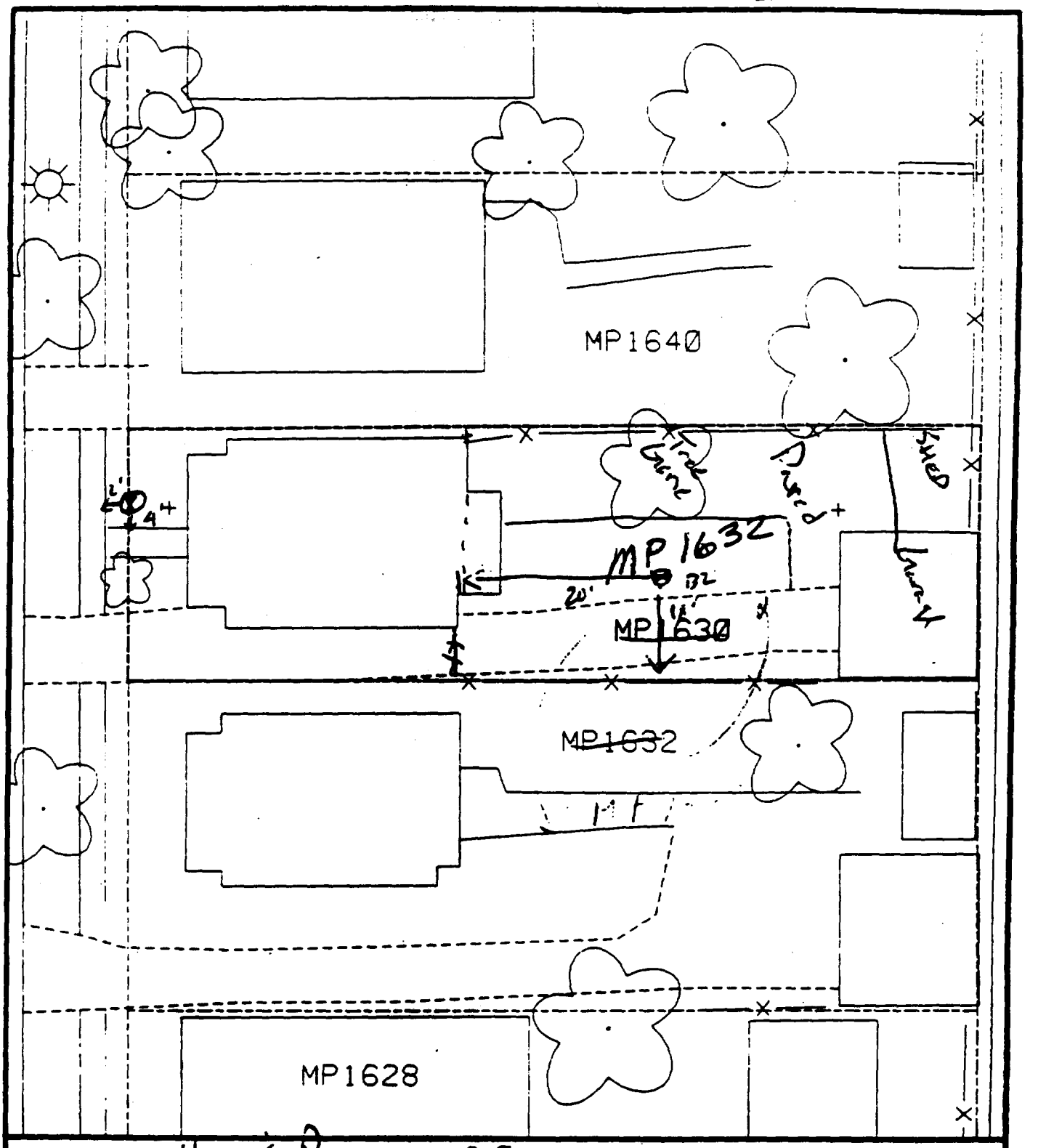

Comments: House & Pavement = 80%

B1 2' from front walk
4' from walk into house

B2 20' E of house
18' N of fence

Scale: 1 in = 20 ft

PRE-DESIGN FIELD INVESTIGATION NL/TARACORP SUPERFUND SITE GRANITE CITY, IL		PROJECT NO. 89MC114V
Woodward-Clyde Consultants Engineering & sciences applied to the earth & its environment		
DRN. BY: CHKD. BY:	1630 MAPLE ST.	Resident ID No. MP1630

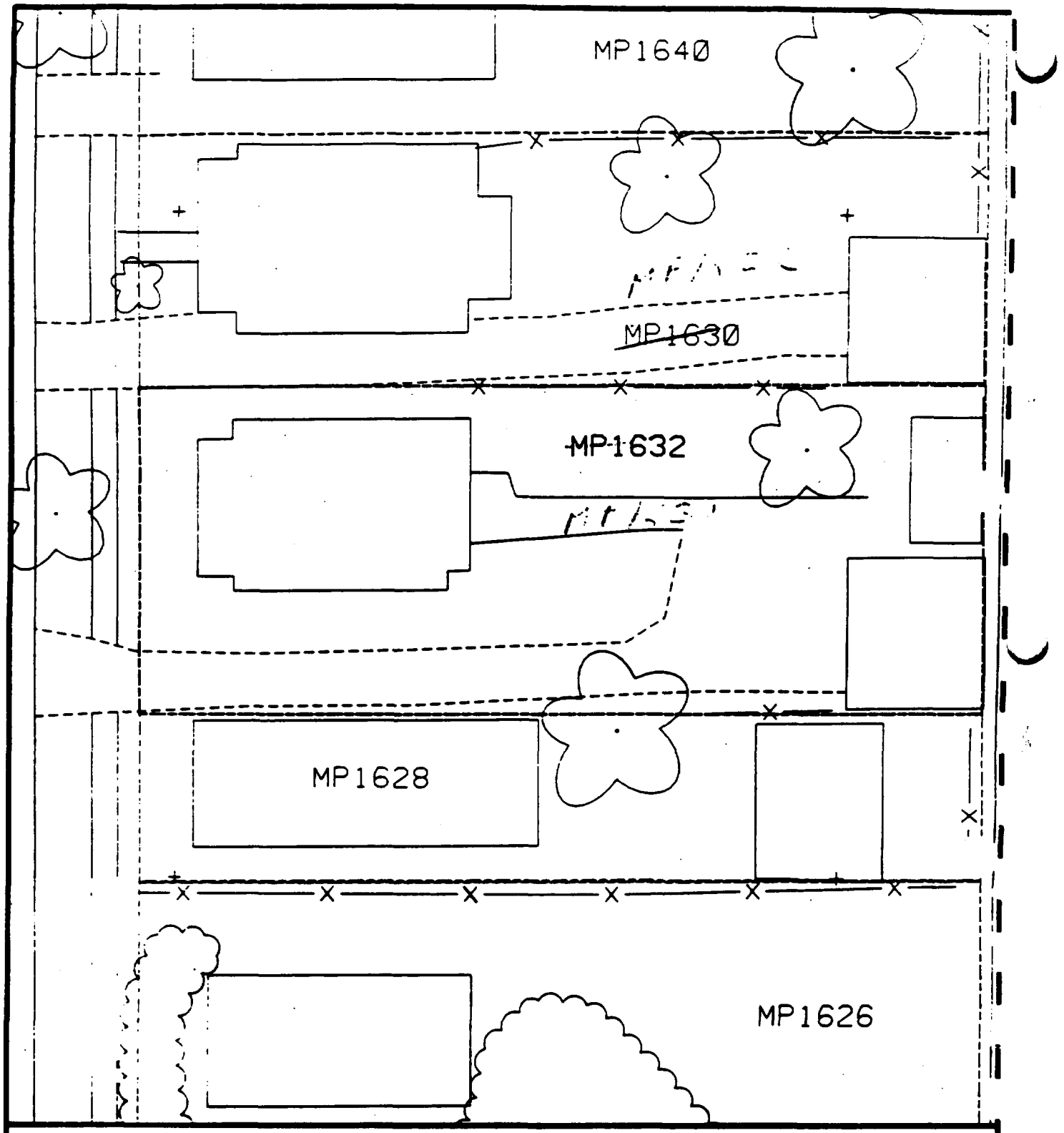

Comments:

N

Scale: 1 in = 20 ft

PRE-DESIGN FIELD INVESTIGATION
NL/TARACORP SUPERFUND SITE
GRANITE CITY, IL

PROJECT NO.
89MC114V

Woodward-Clyde Consultants
Engineering & sciences applied to the earth & its environment

DRN. BY:
CHKD. BY:

1632 MAPLE ST.

Resident ID No
MP1632

Slt 25

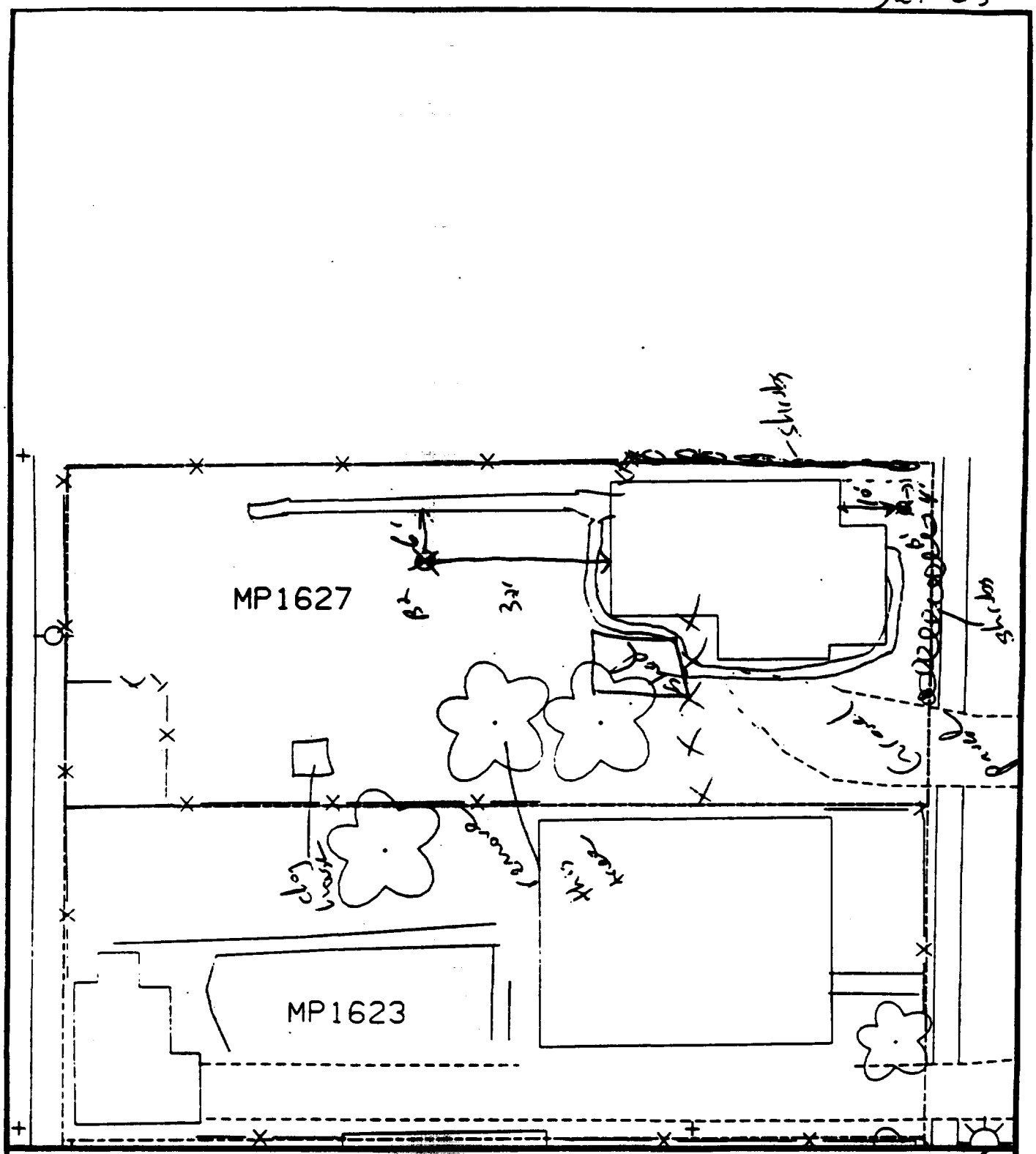

Comments: Parcel 307-157

B' - 10' east of house & 4' south of corner of house.

B² - 30' west of house & 6' south of [illegible]

N

Scale: 1 in = 20 ft

PRE-DESIGN FIELD INVESTIGATION NL/TARACORP SUPERFUND SITE GRANITE CITY, IL		PROJECT NO. 89MCI14V
Woodward-Clyde Consultants Engineering & sciences applied to the earth & its environment		
DRN. BY: CHKD. BY:	1627 MAPLE ST.	Resident ID No. MP1627

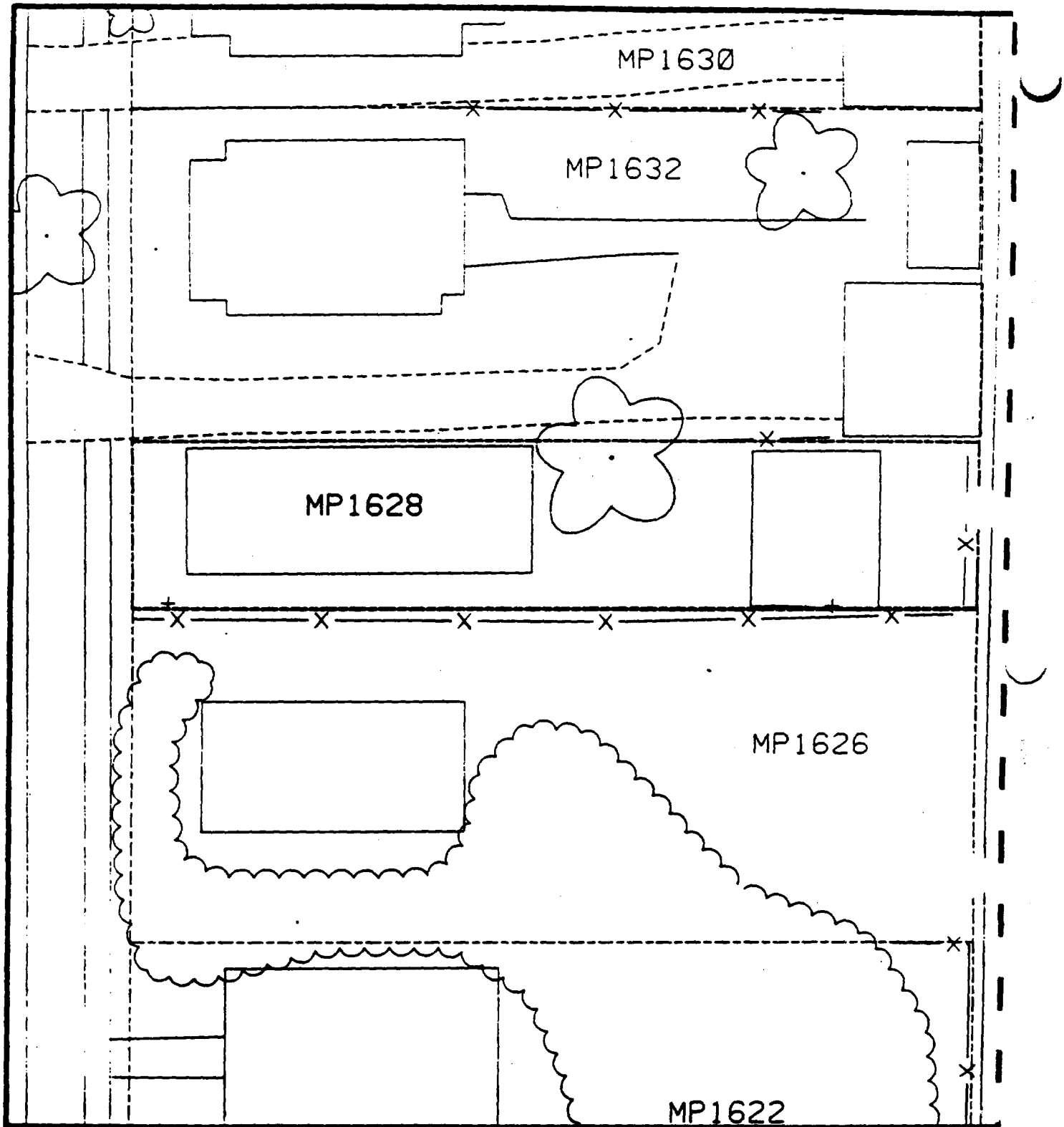

Comments:

N

Scale: 1 in = 20 ft.

PRE-DESIGN FIELD INVESTIGATION
NL/TARACORP SUPERFUND SITE
GRANITE CITY, IL

PROJECT NO.
89MC114V

Woodward-Clyde Consultants
Engineering & sciences applied to the earth & its environment

DRN. BY:
CHKD. BY:

1628 MAPLE ST.

Resident ID #
MP1628

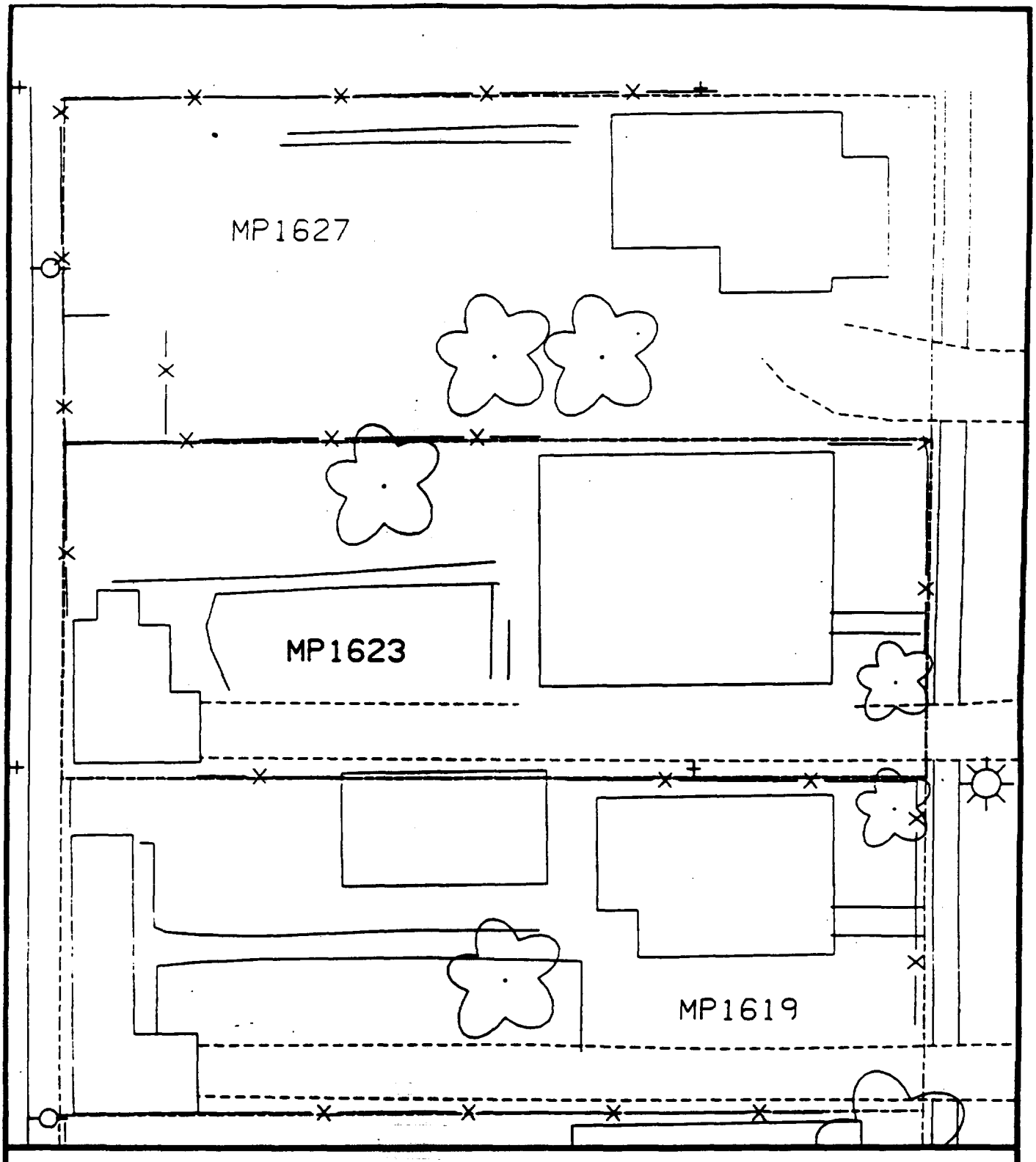

Comments:

N

Scale: 1 in = 20 ft

PRE-DESIGN FIELD INVESTIGATION
NL/TARACORP SUPERFUND SITE
GRANITE CITY, IL

PROJECT NO.
89MC114V

Woodward-Clyde Consultants
Engineering & sciences applied to the earth & its environment

DRN. BY:
CHKD. BY:

1623 MAPLE ST.

Resident ID No.
MP1623

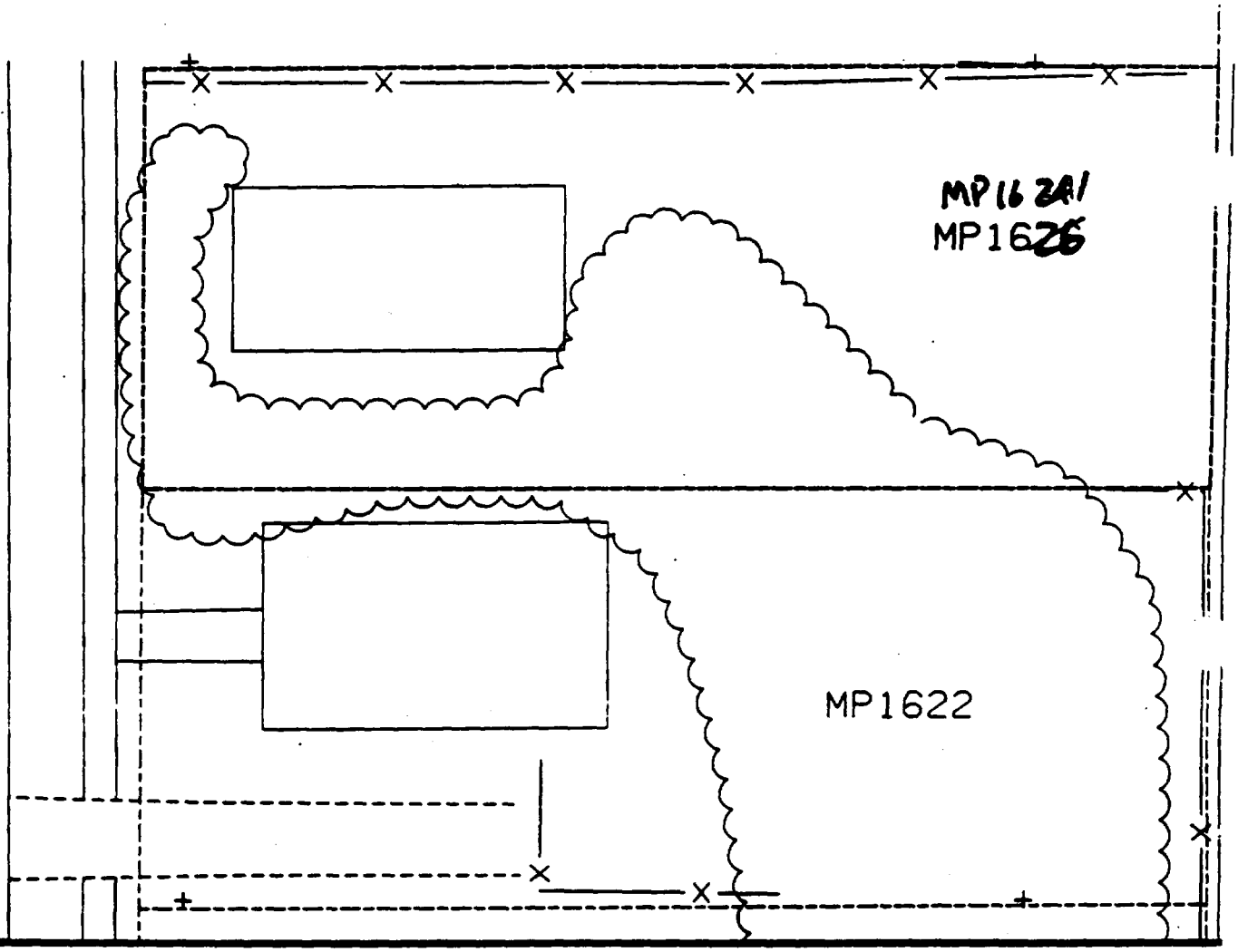

Comments:

N

Scale: 1 in = 20 ft

PRE-DESIGN FIELD INVESTIGATION NL/TARACORP SUPERFUND SITE GRANITE CITY, IL		PROJECT NO. 89MC114V
Woodward-Clyde Consultants Engineering & sciences applied to the earth & its environment		
DRN. BY: CHKD. BY:	1626 MAPLE ST.	Resident ID No. MP1626

Sht 25

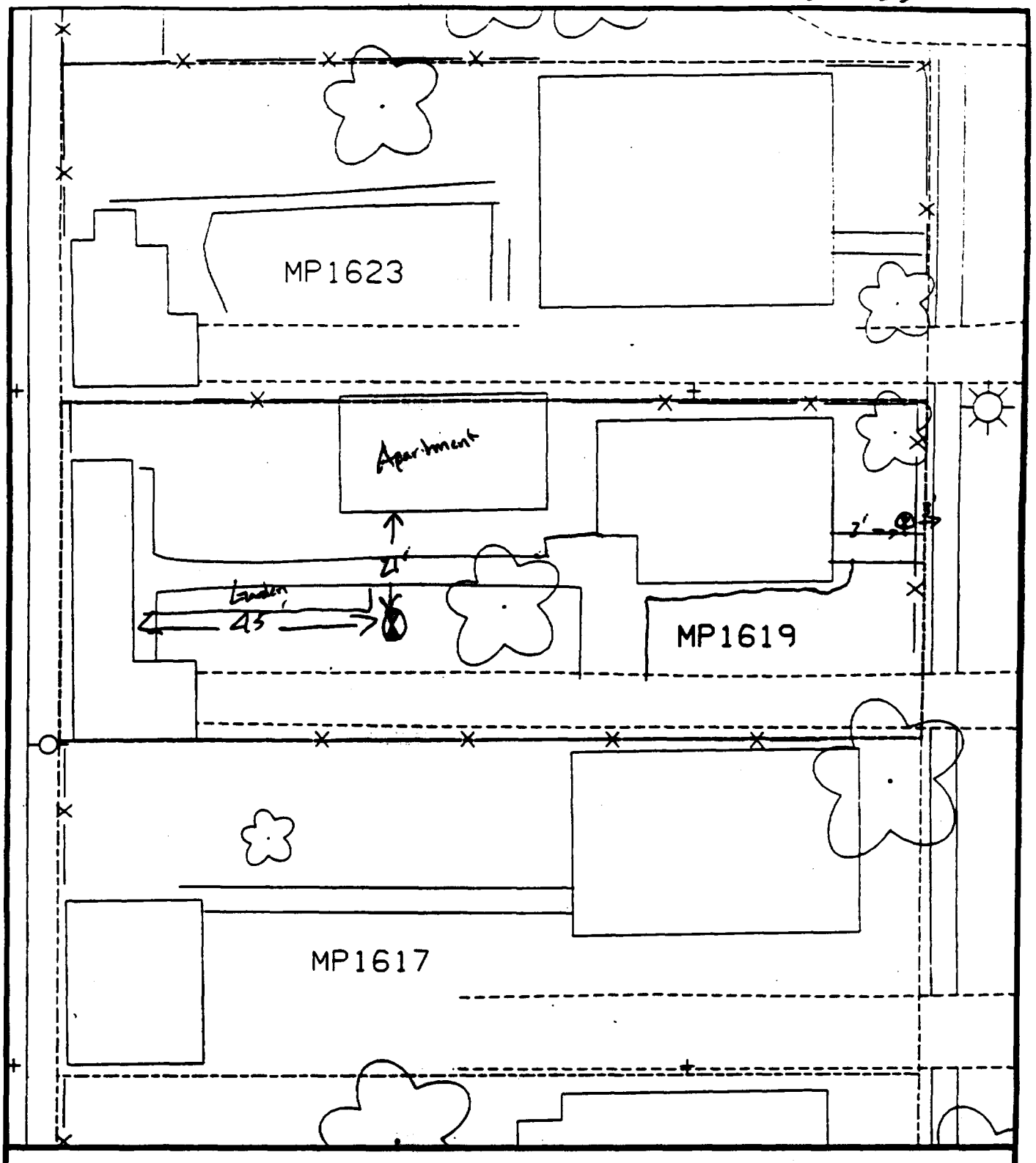

Comments:

B1 3' W of Main walk
3' N of Walk into house
B2 21' S of Apt
43' E of Shed
Scale: 1 in = 20 ft

PRE-DESIGN FIELD INVESTIGATION NL/TARACORP SUPERFUND SITE GRANITE CITY, IL		PROJECT NO. 89MC114V
Woodward-Clyde Consultants Engineering & sciences applied to the earth & its environment		
DRN. BY: CHKD. BY:	1619 MAPLE ST.	Resident ID No. MP1619

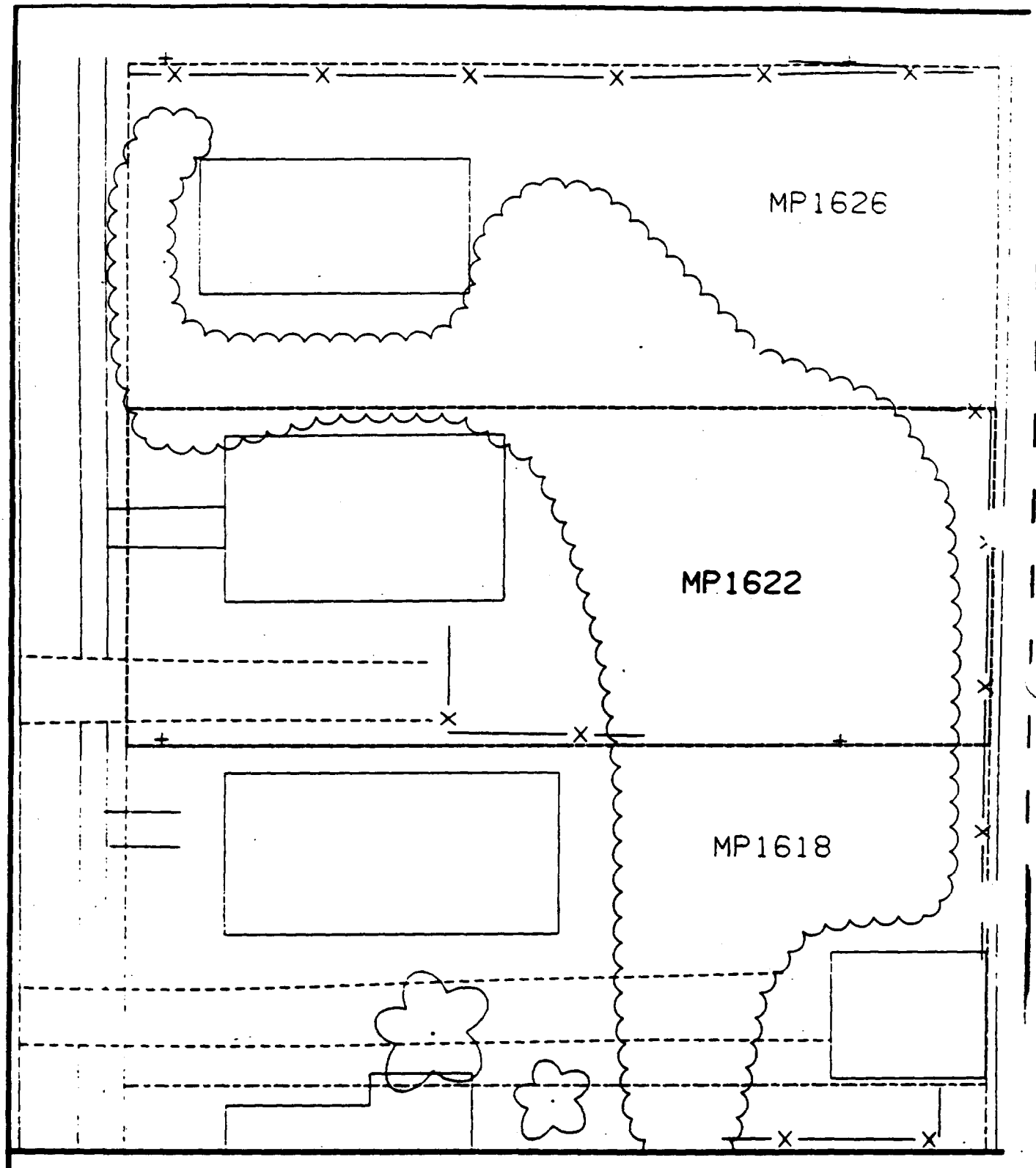

Comments:

N

Scale: 1 in = 20 ft

PRE-DESIGN FIELD INVESTIGATION
NL/TARACORP SUPERFUND SITE
GRANITE CITY, IL

PROJECT NO.
89MC114V

Woodward-Clyde Consultants

Engineering & sciences applied to the earth & its environment

DRN. BY:
CHKD. BY:

1622 MAPLE ST.

Resident ID No.
MP1622

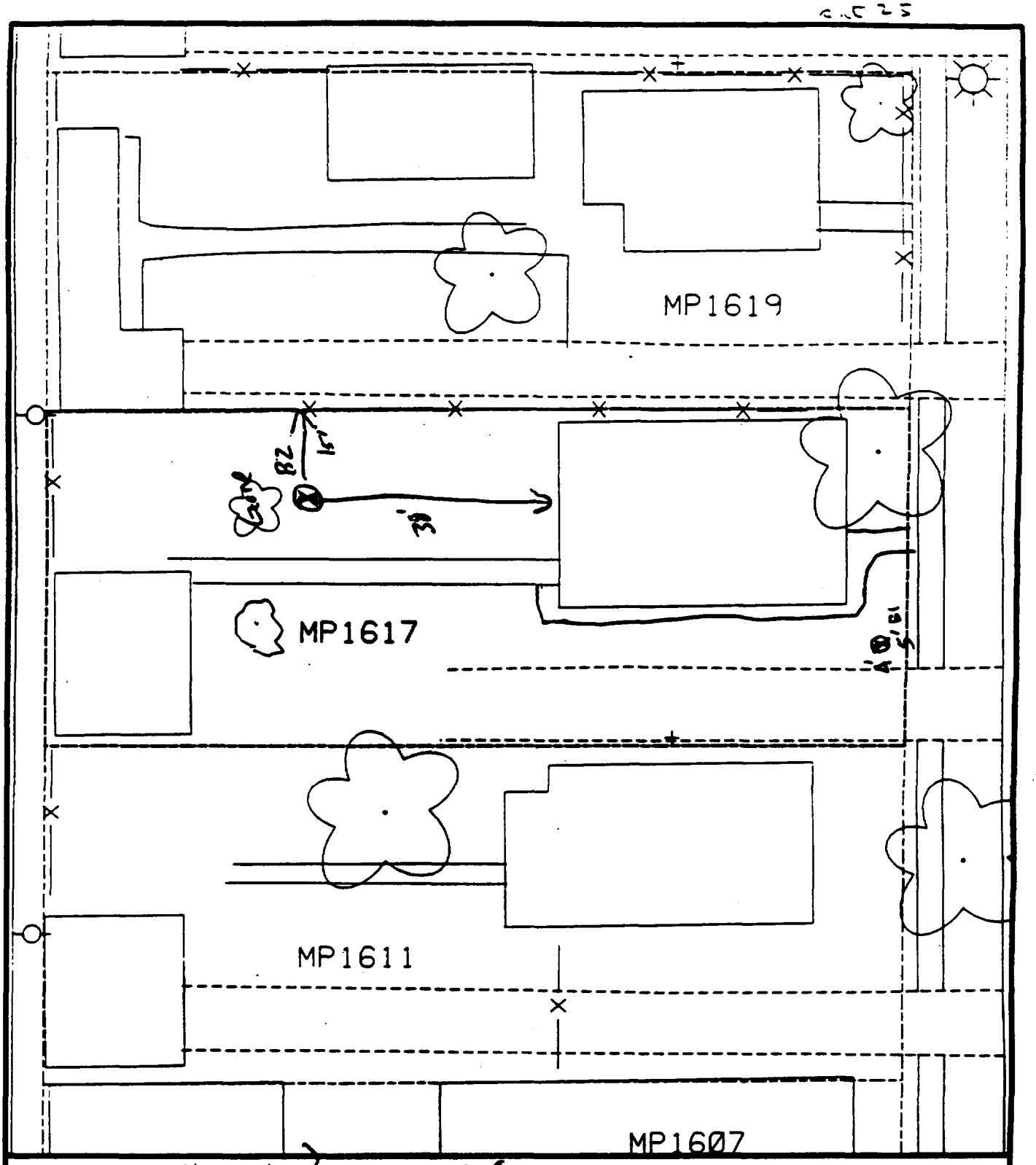

Comments: House & Pavement = 40%

B1 5' from front walk
4' from drive on South
B2 15' from N fence
38' from house

Scale: 1 in = 20 ft

PRE-DESIGN FIELD INVESTIGATION NL/TARACORP SUPERFUND SITE GRANITE CITY, IL		PROJECT NO. 89MC114V
Woodward-Clyde Consultants Engineering & sciences applied to the earth & its environment		
DRN. BY: CHKD. BY:	1617 MAPLE ST.	Resident ID No. MP1617

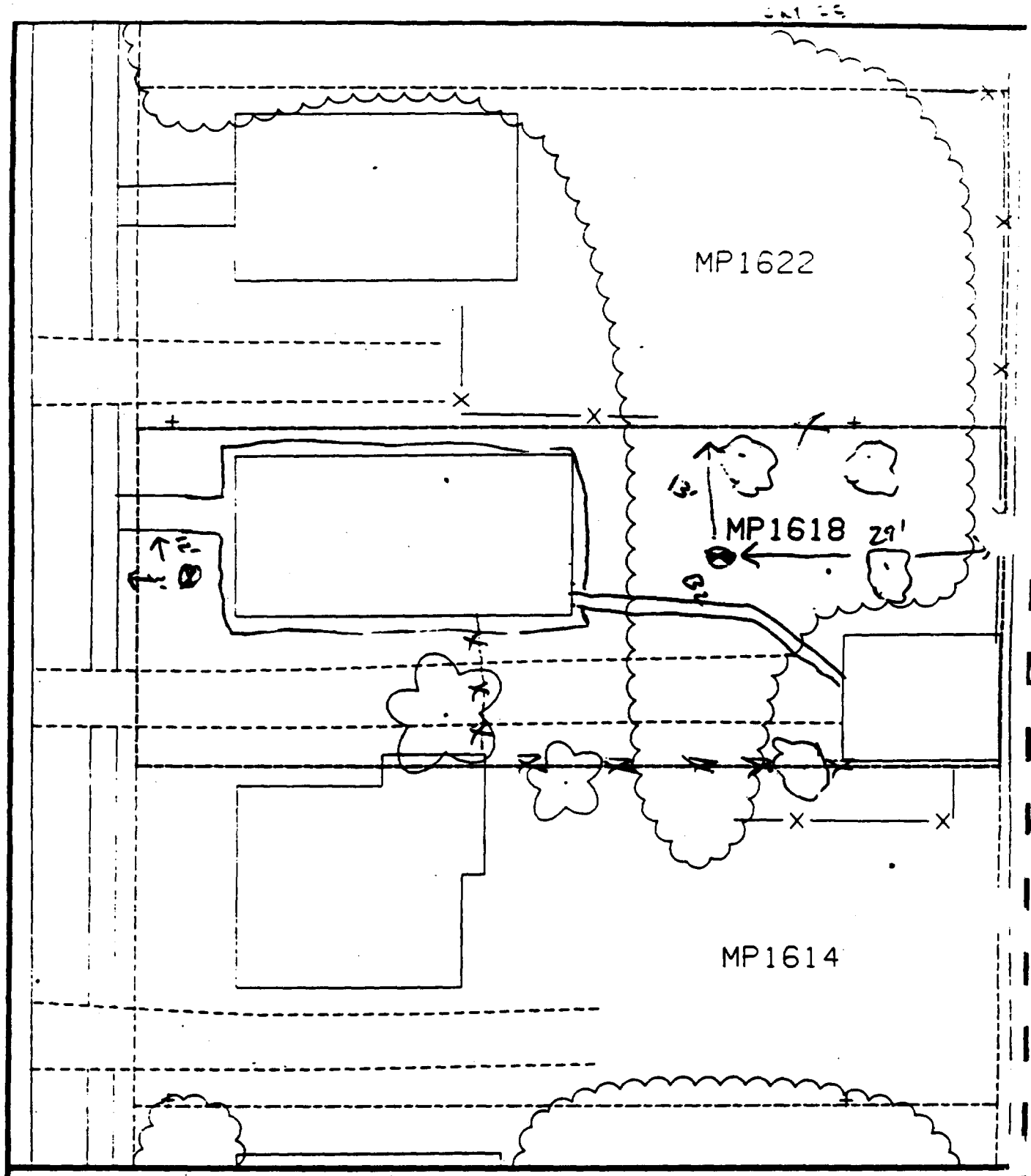

Comments: House =

B1 3' E of sidewalk
12' S of walk into house

B2 29' W of back fence
13' S of N fence

Scale: 1 in = 20 ft

PRE-DESIGN FIELD INVESTIGATION NL/TARACORP SUPERFUND SITE GRANITE CITY, IL		PROJECT NO. 89MC114V
Woodward-Clyde Consultants Engineering & sciences applied to the earth & its environment		
DRN. BY: CHKD. BY:	1618 MAPLE ST.	Resident ID N MP1618

54+25

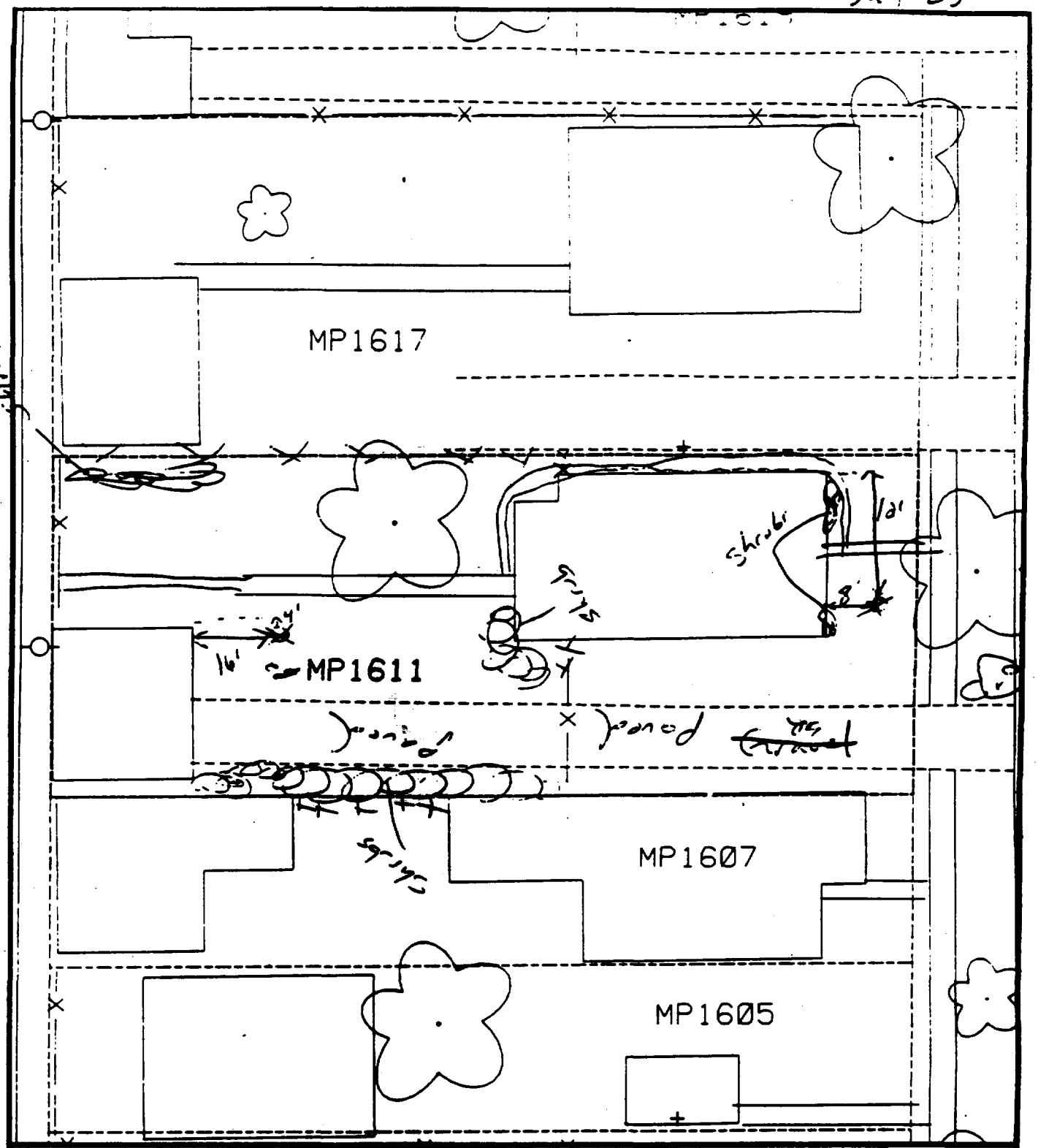

Comments: 9/ [illegible] 55-4170

B1 - 3' east of house & 12' south of corner of house

B2 - 16' east of garage & 4' south of corner of garage

N

Scale: 1 in = 20 ft

PRE-DESIGN FIELD INVESTIGATION NL/TARACORP SUPERFUND SITE GRANITE CITY, IL		PROJECT NO. 89MC114V
Woodward-Clyde Consultants Engineering & sciences applied to the earth & its environment		
DRN. BY: CHKD. BY:	1611 MAPLE ST.	Resident ID No. MP1611

SL + 25

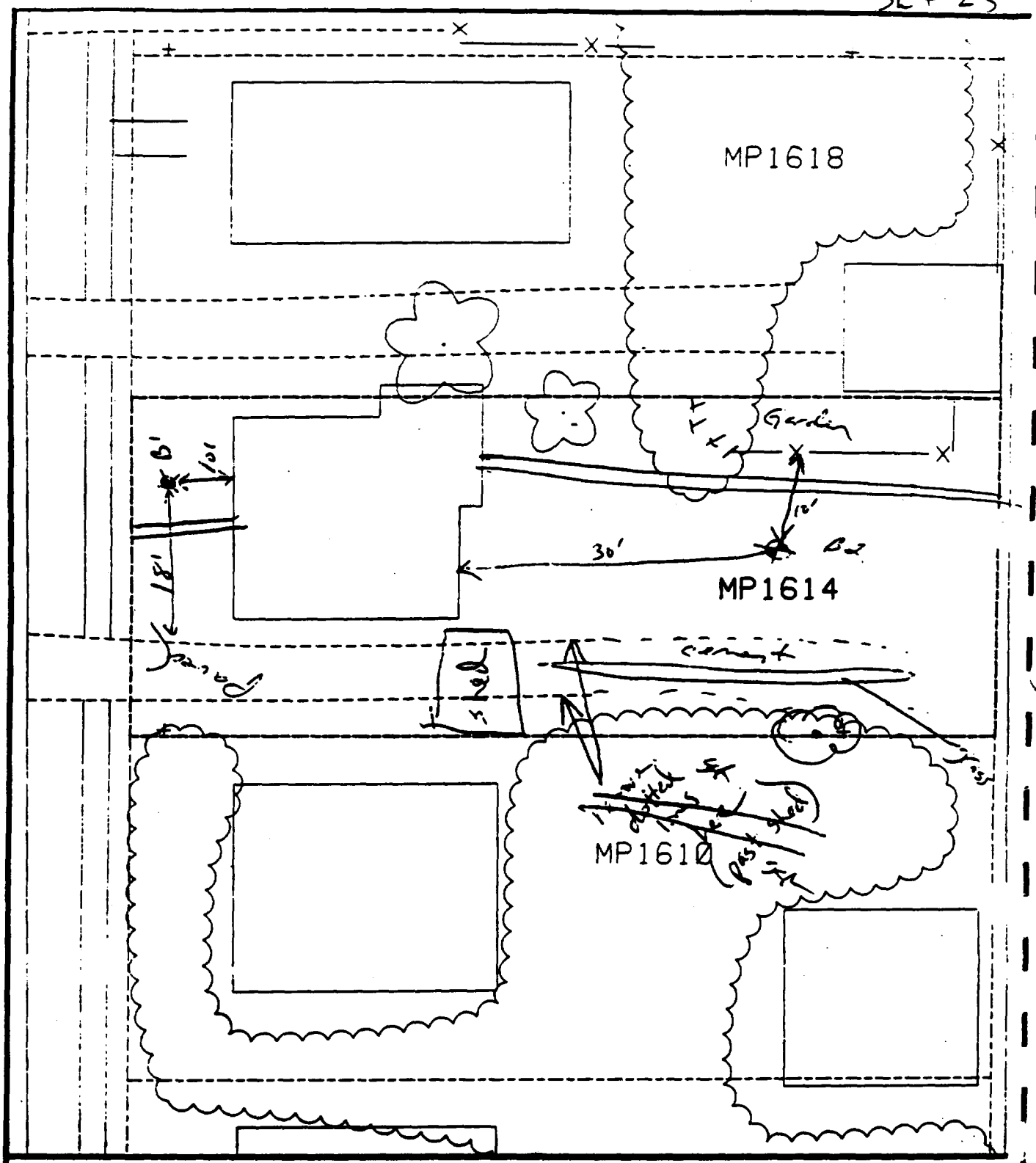

Comments: 2 panels 40%

B1 - 10' west of house & 18' north of drive.

B2 - 30' east of house & 10' south of fence.

N

Scale: 1 in = 20 ft

PRE-DESIGN FIELD INVESTIGATION NL/TARACORP SUPERFUND SITE GRANITE CITY, IL		PROJECT NO. 89MC114V
Woodward-Clyde Consultants Engineering & sciences applied to the earth & its environment		
DRN. BY: CHKD. BY:	1614 MAPLE ST.	Resident ID # MP1614

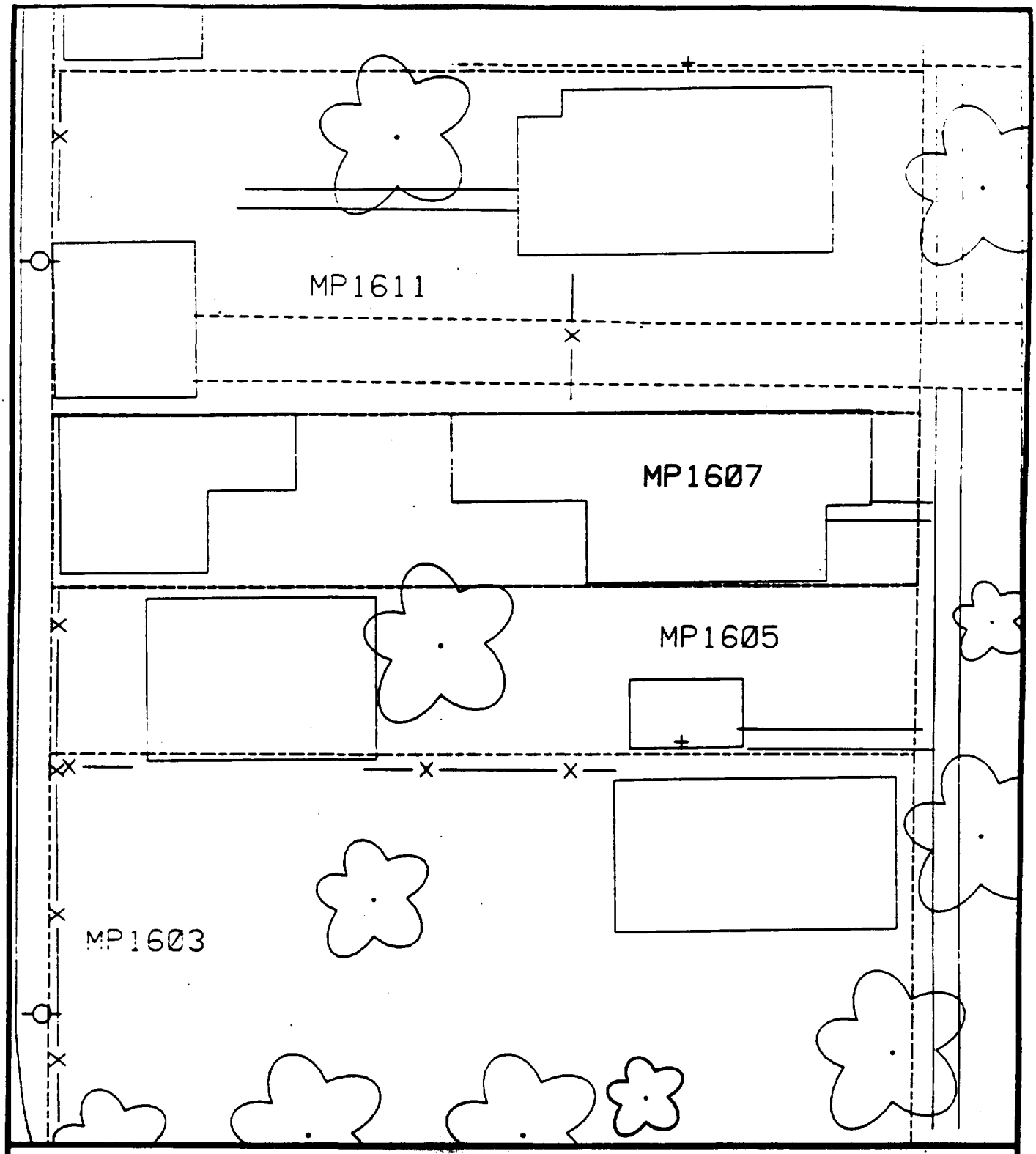

Comments:

N

Scale: 1 in = 20 ft

PRE-DESIGN FIELD INVESTIGATION
NL/TARACORP SUPERFUND SITE
GRANITE CITY, IL

PROJECT NO.
89MCI14V

Woodward-Clyde Consultants

Engineering & sciences applied to the earth & its environment

DRN. BY:

CHKD. BY:

1607 MAPLE ST.

Resident ID No.
MP1607

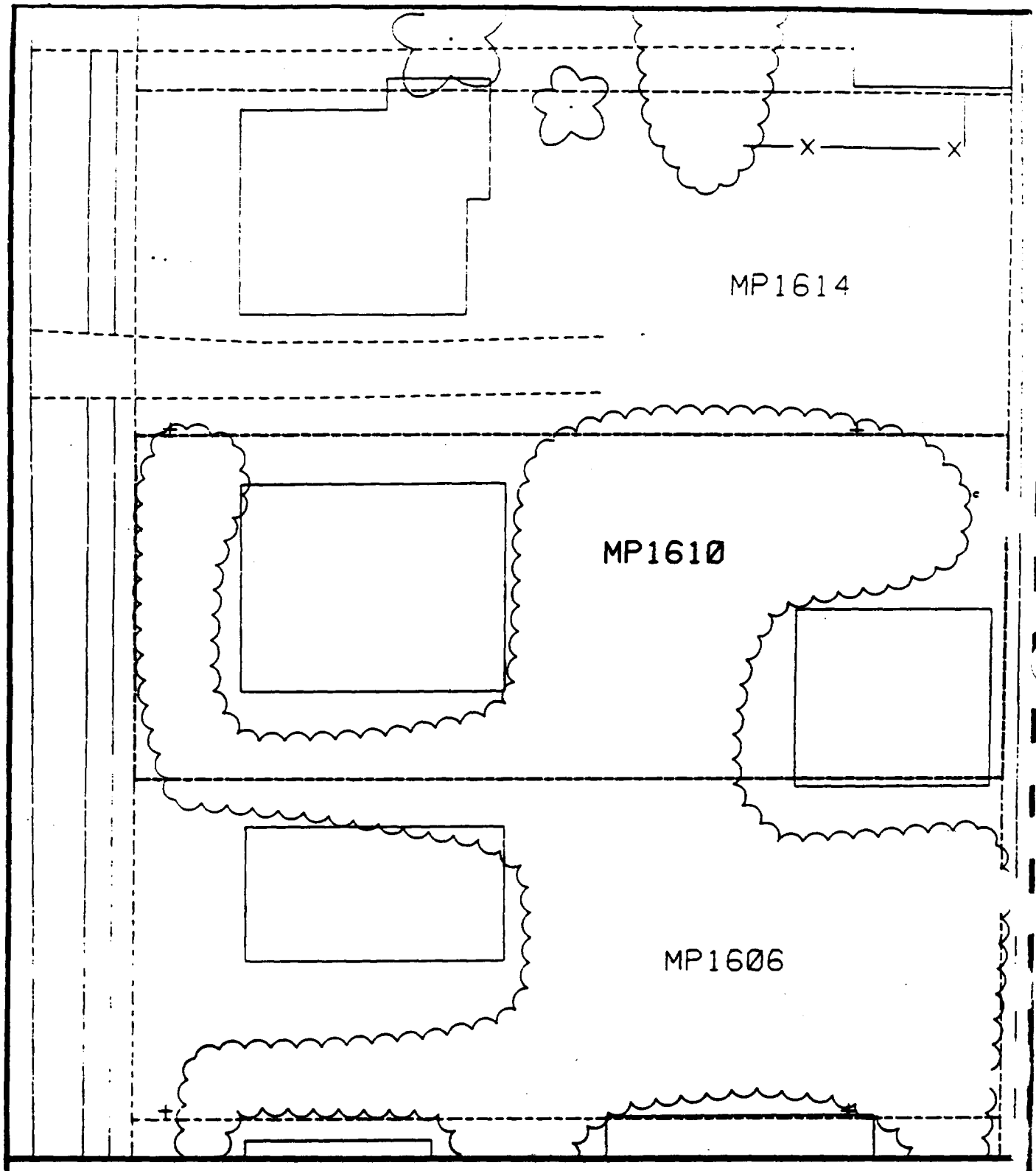

Comments:

N

Scale: 1 in = 20 ft

PRE-DESIGN FIELD INVESTIGATION
NL/TARACORP SUPERFUND SITE
GRANITE CITY, IL

PROJECT NO.
89MC114V

Woodward-Clyde Consultants

Engineering & sciences applied to the earth & its environment

DRN. BY:

CHKD. BY:

1610 MAPLE ST.

Resident ID #
MP1610

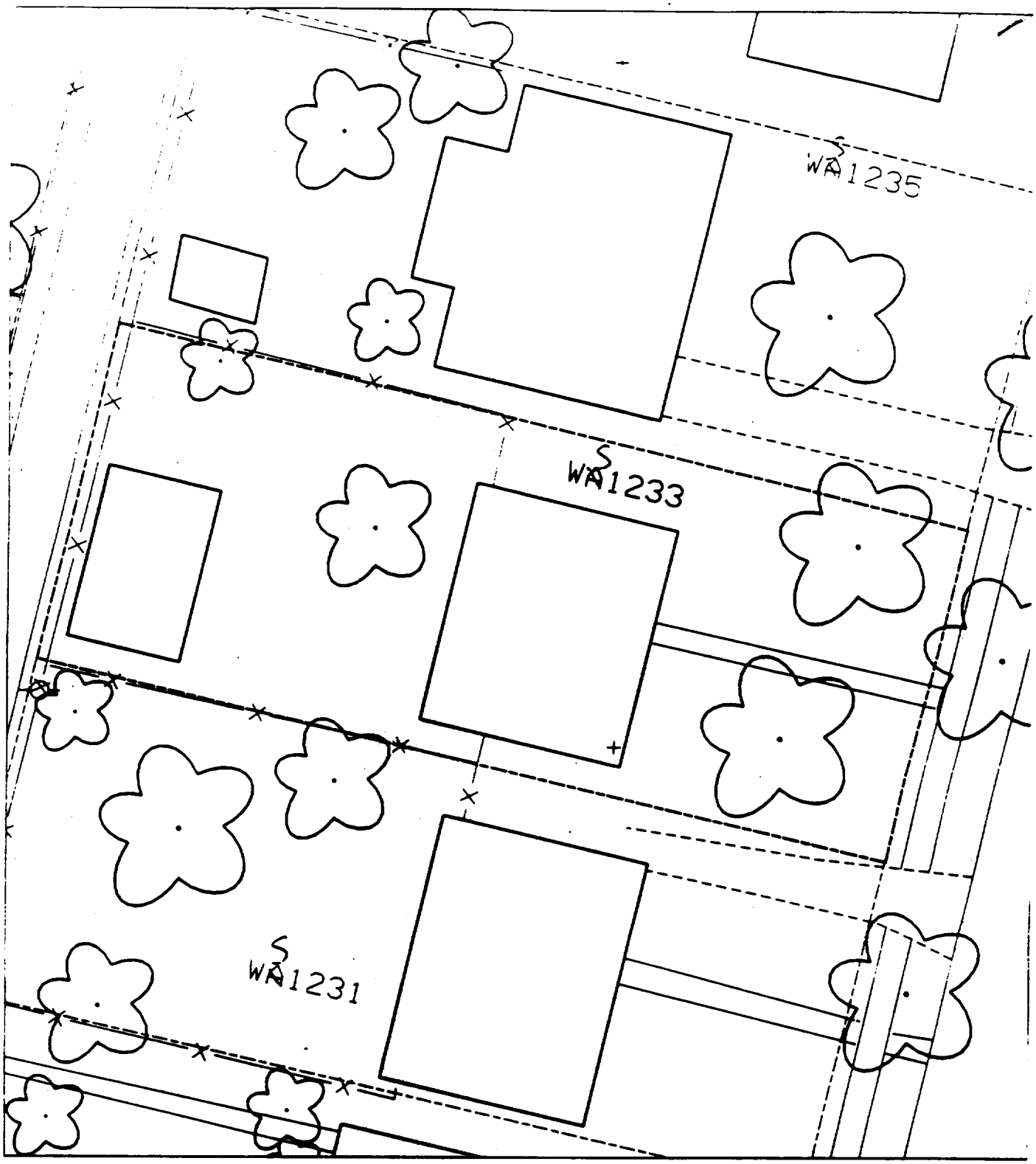
WA1235
WA1233
WA1231

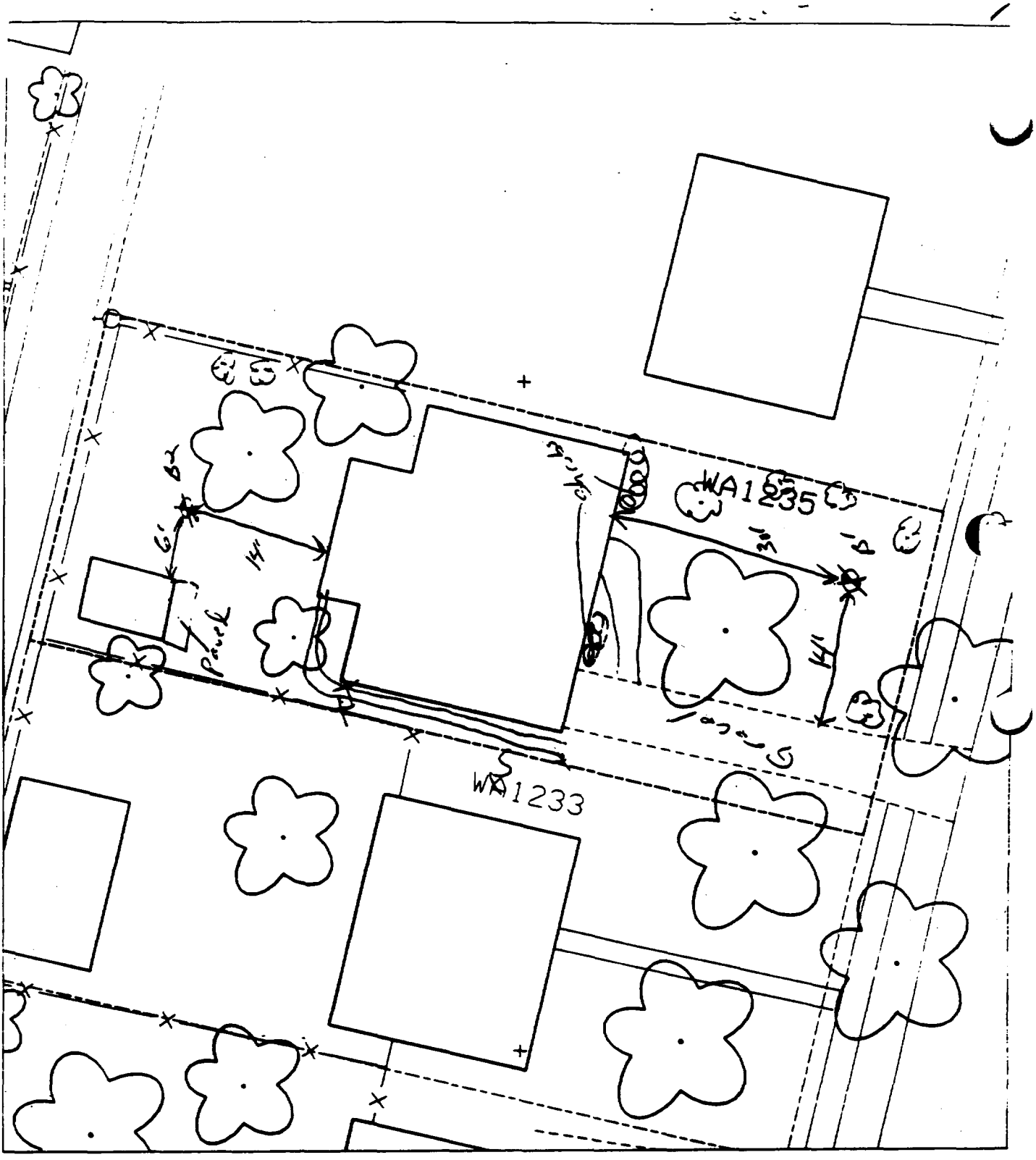

B' – 30' east of house & 14' north of drive.

% paved 1 house
40

B² – 6' north of shed & 14' west of house.

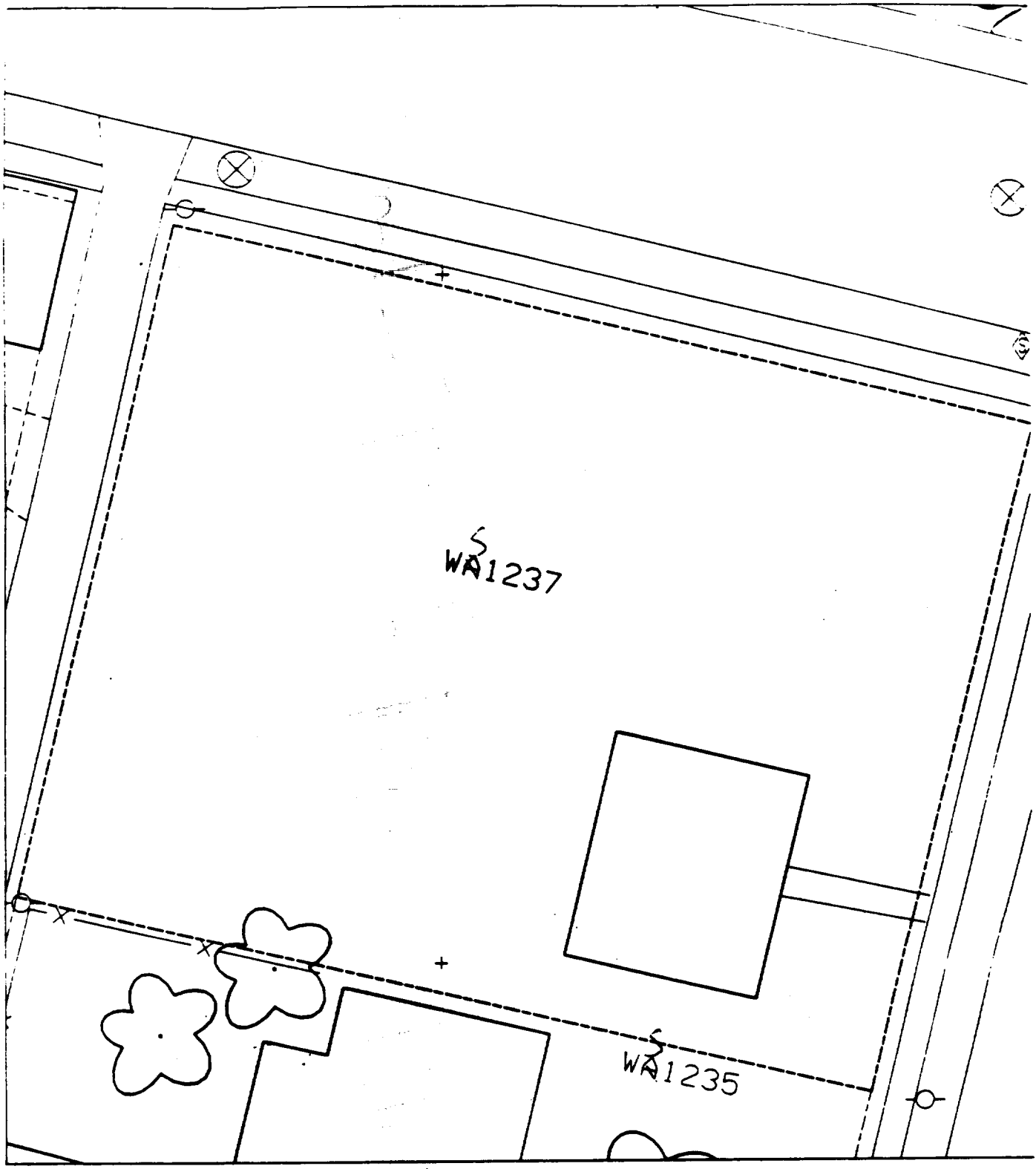
WA1237
WA1235

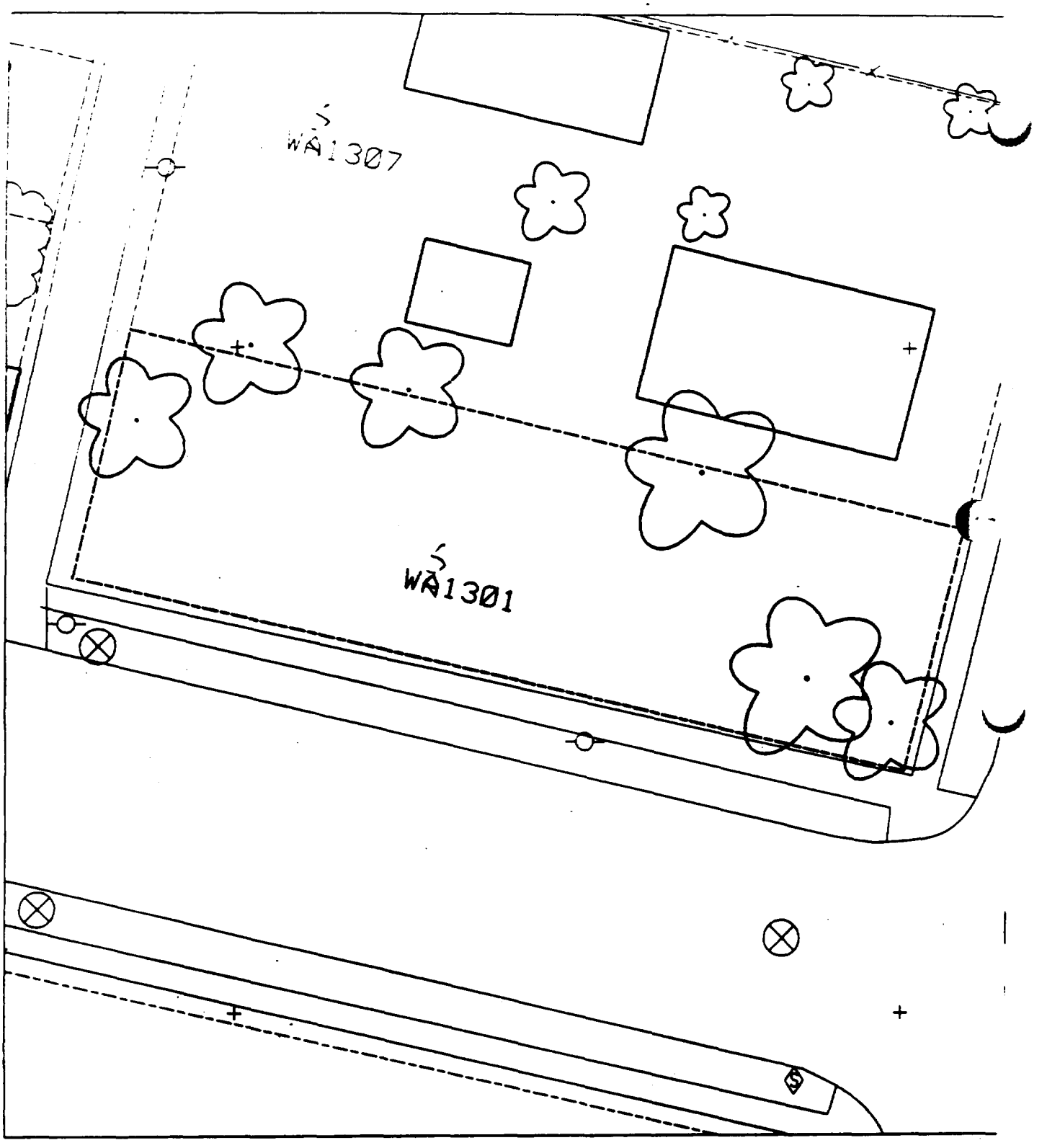
WA1307
WA1301

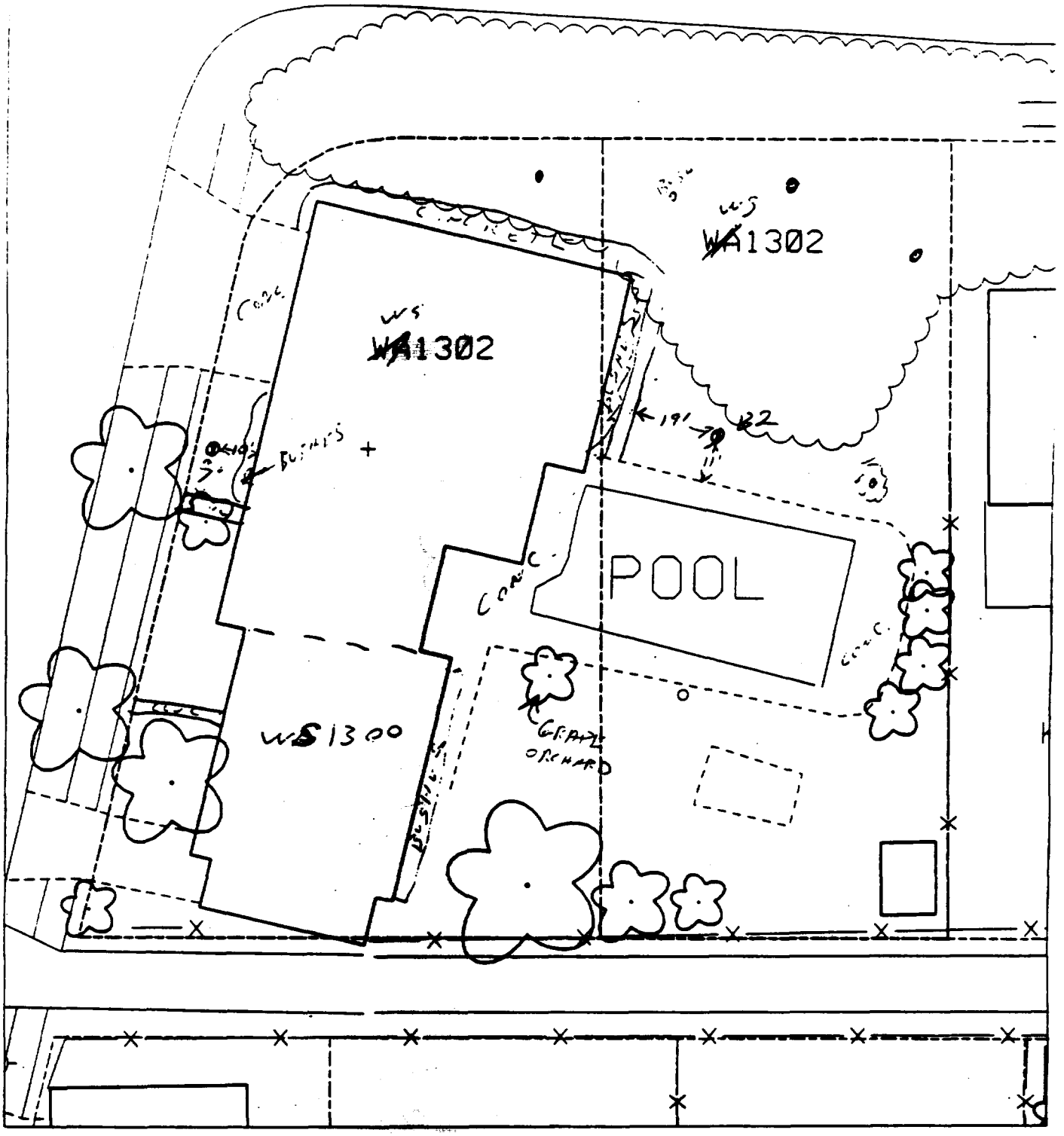

B, 10' WEST OF HOUSE
7' NORTH OF SIDEWALK

60 % PAVED

19' EAST OF HOUSE
B2 11' NORTH OF CONCRETE
FLOOD PACK.

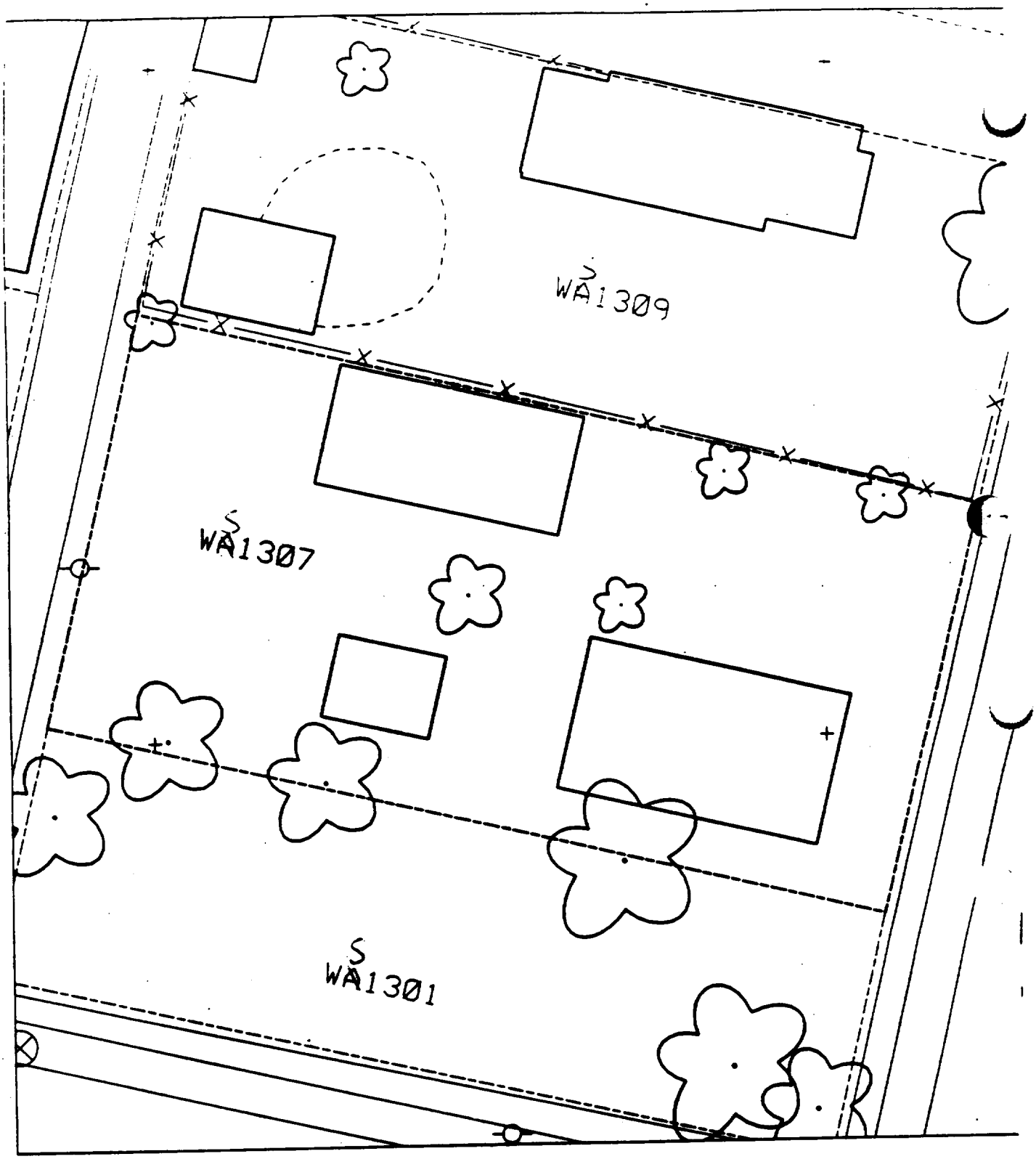
WA1309
WA1307
WA1301

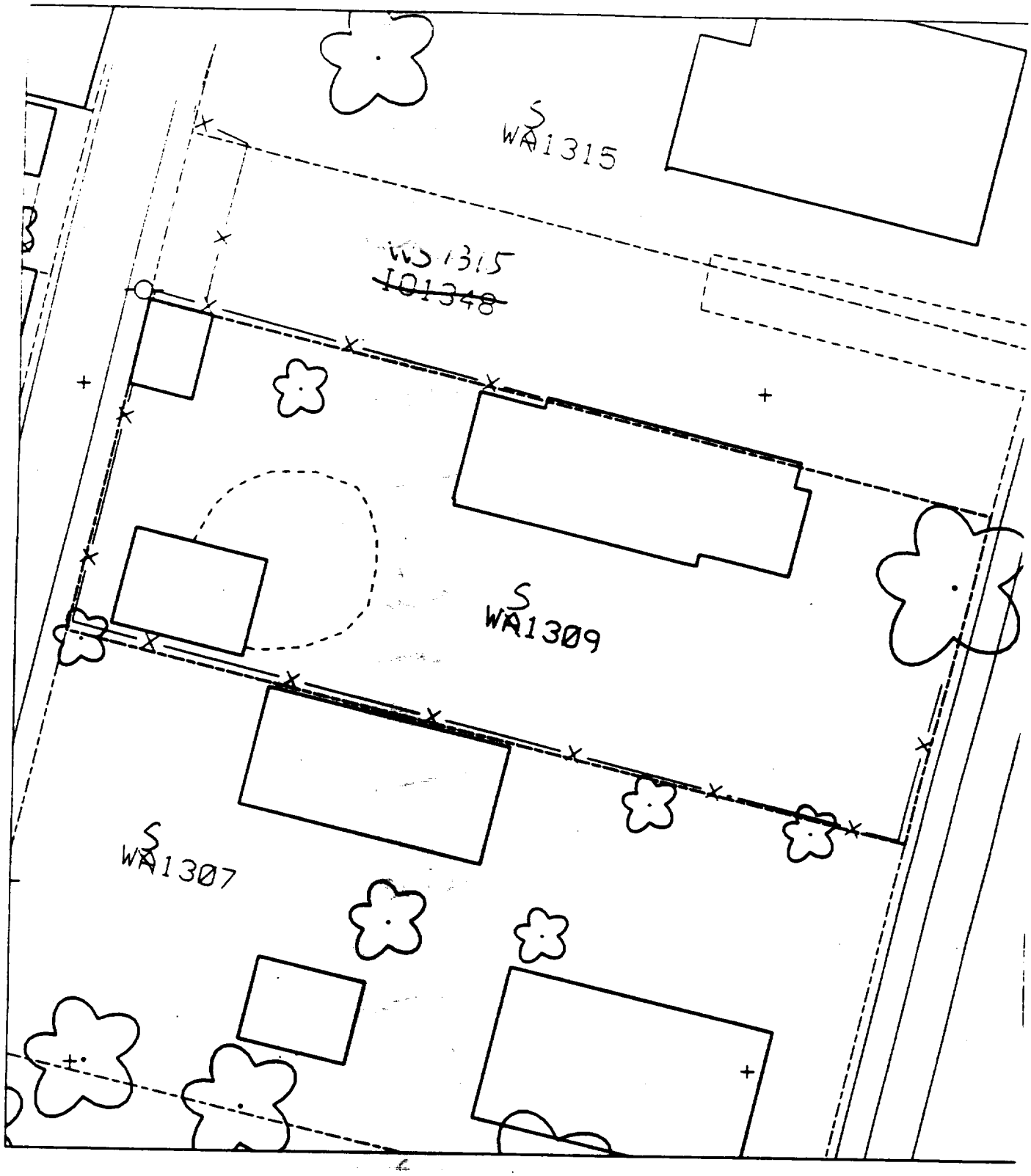
WA1315
WS 1315
~~101348~~
WA1309
WA1307

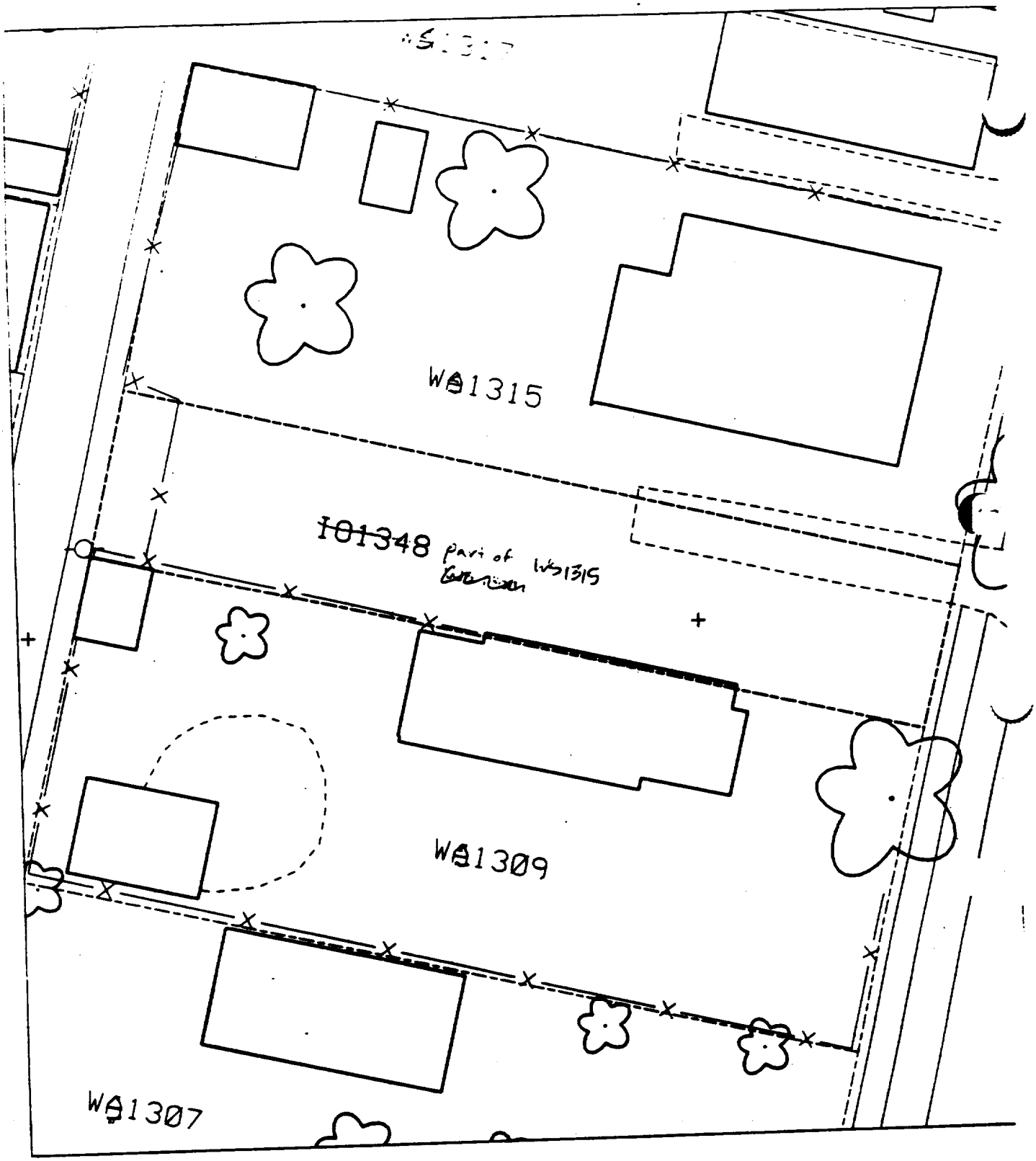
W1315
~~101348~~ part of W1315
W1309
W1307

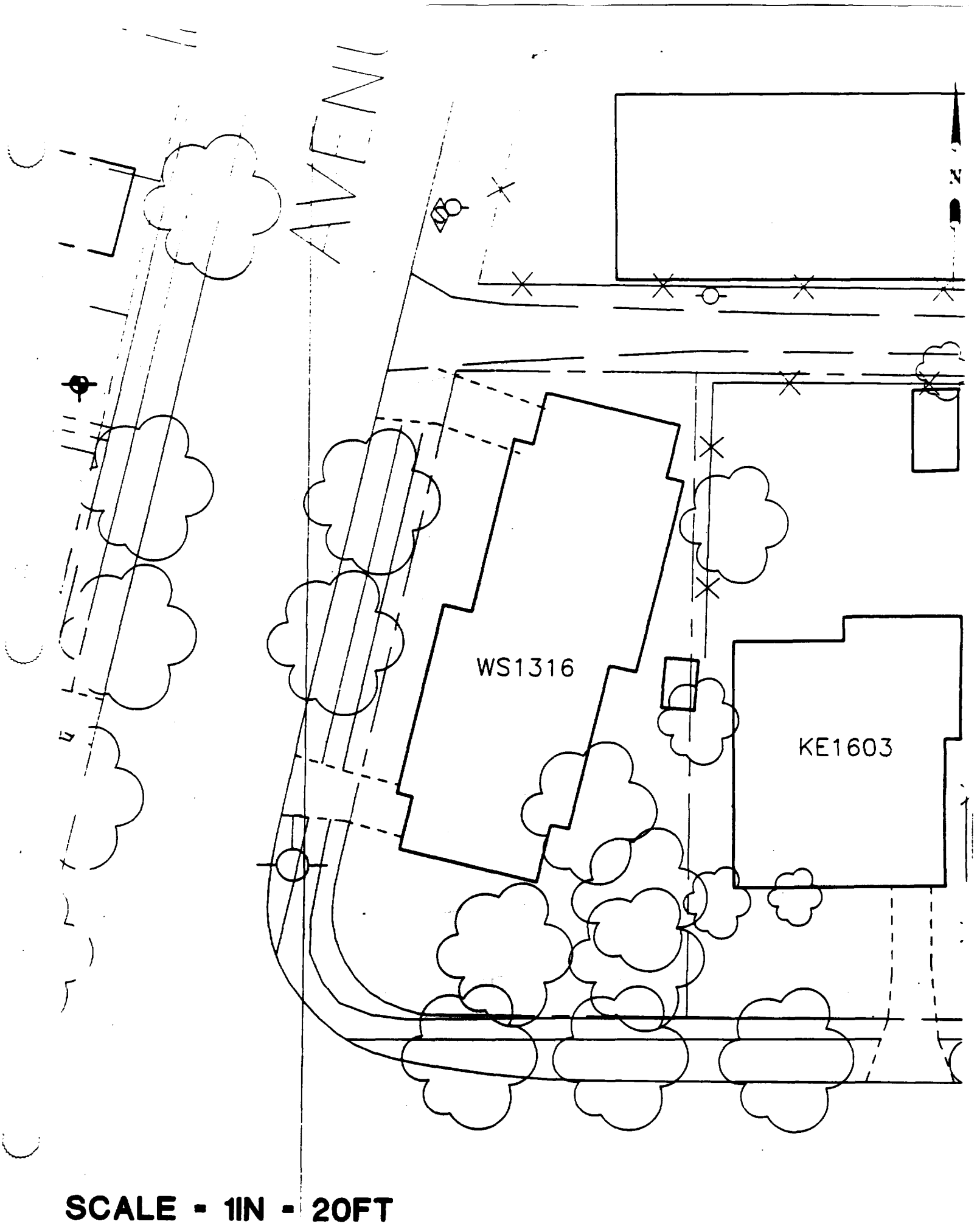

SCALE - 1IN - 20FT

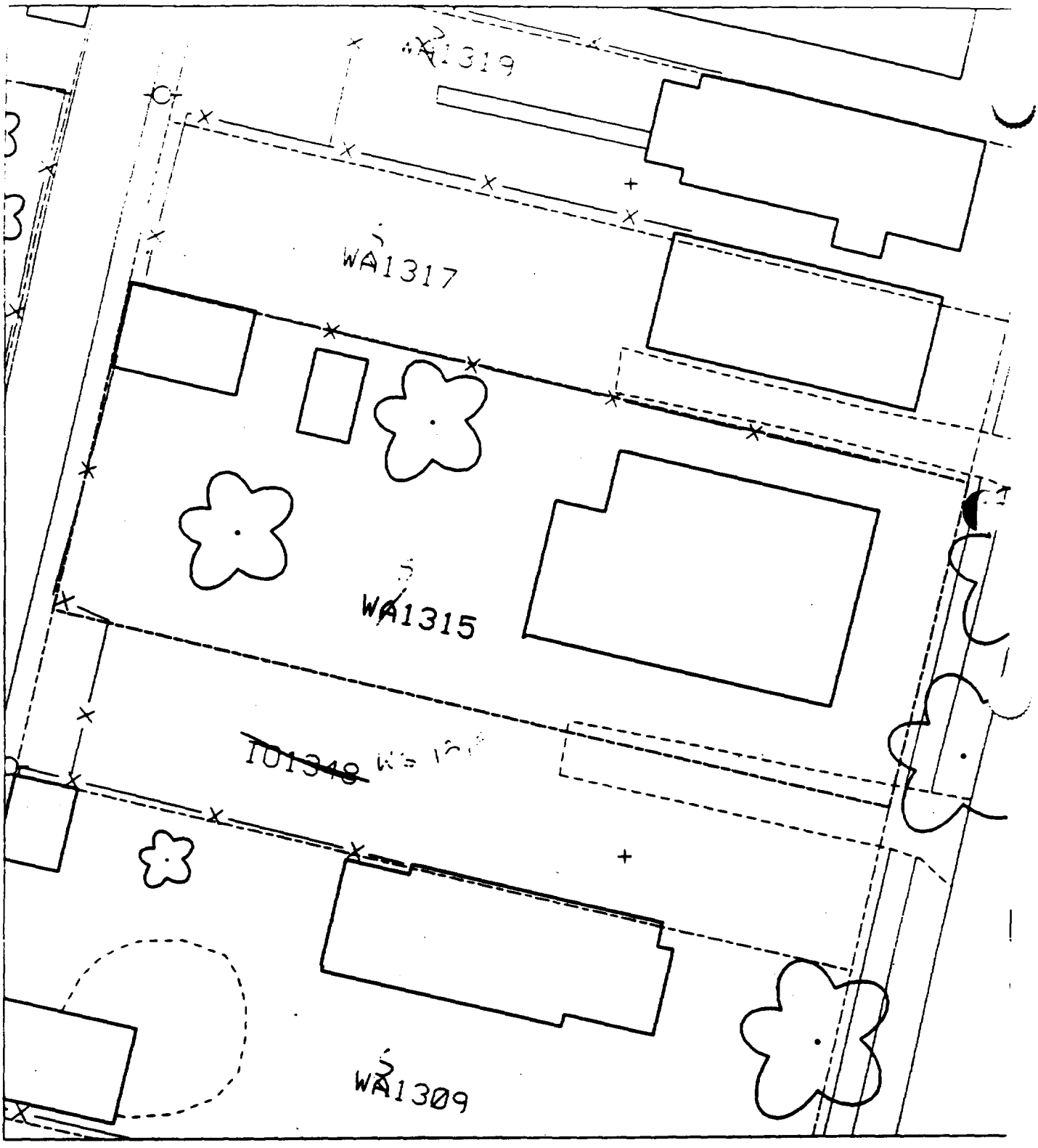
WA1319
WA1317
WA1315
IU1348
WA1309

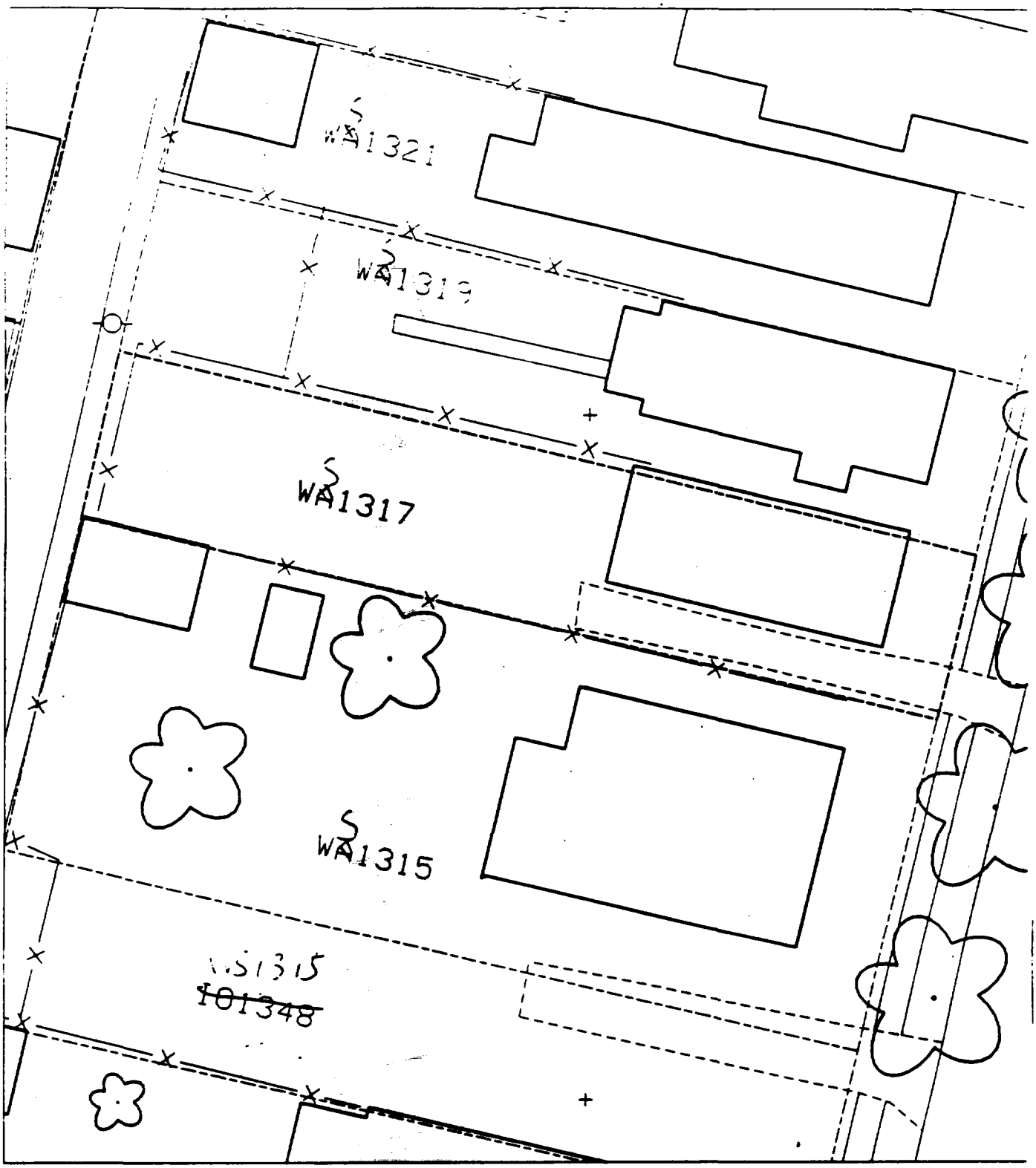
WA1321
WA1319
WA1317
WA1315
WS1315
~~101348~~

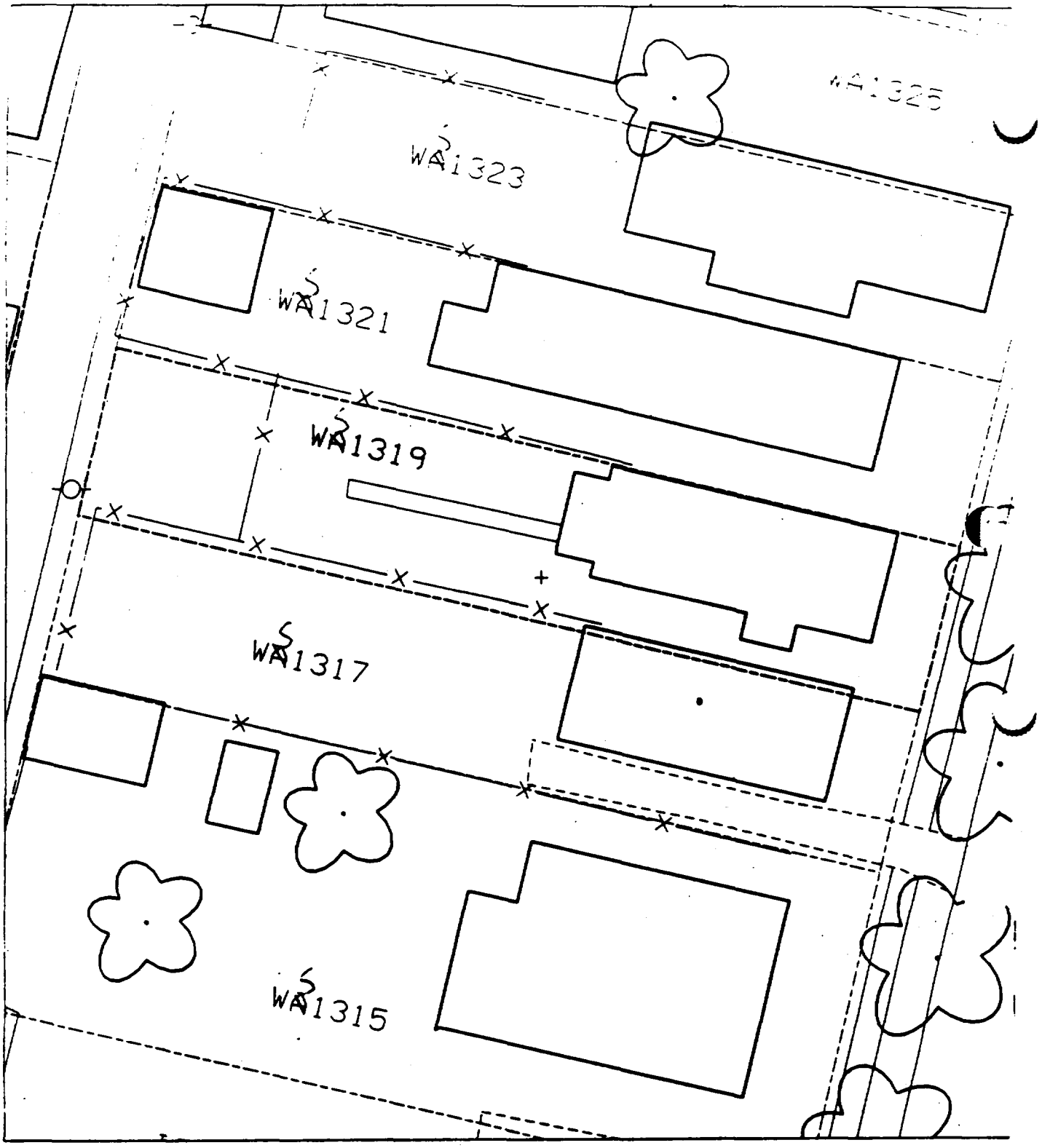
WA1325
WA1323
WA1321
WA1319
WA1317
WA1315

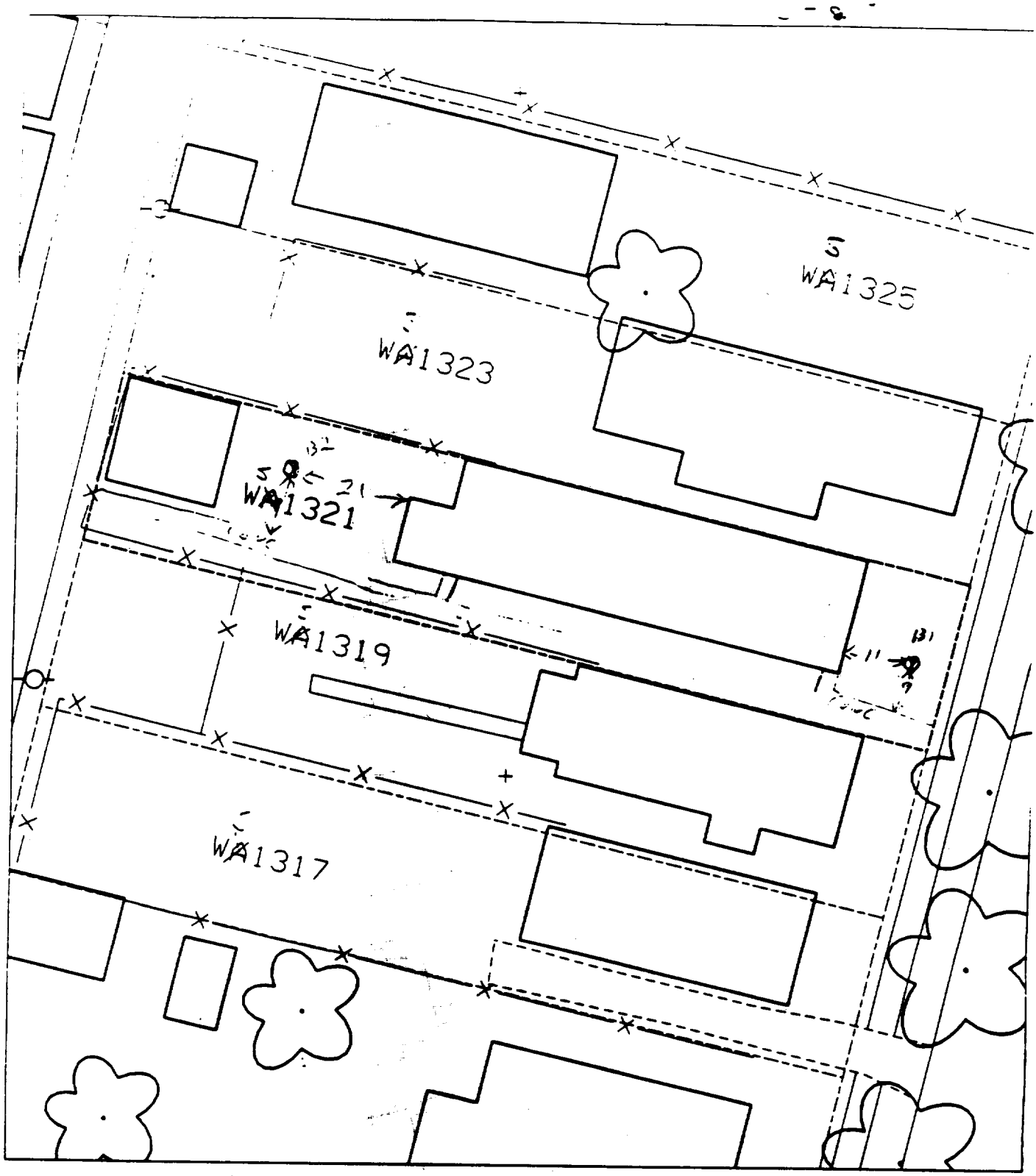

B1 11' EAST OF HOUSE
9' NORTH OF SIDEWALK

75% PAVED 118

B2 21' WEST OF HOUSE
9' NORTH OF SIDEWALK

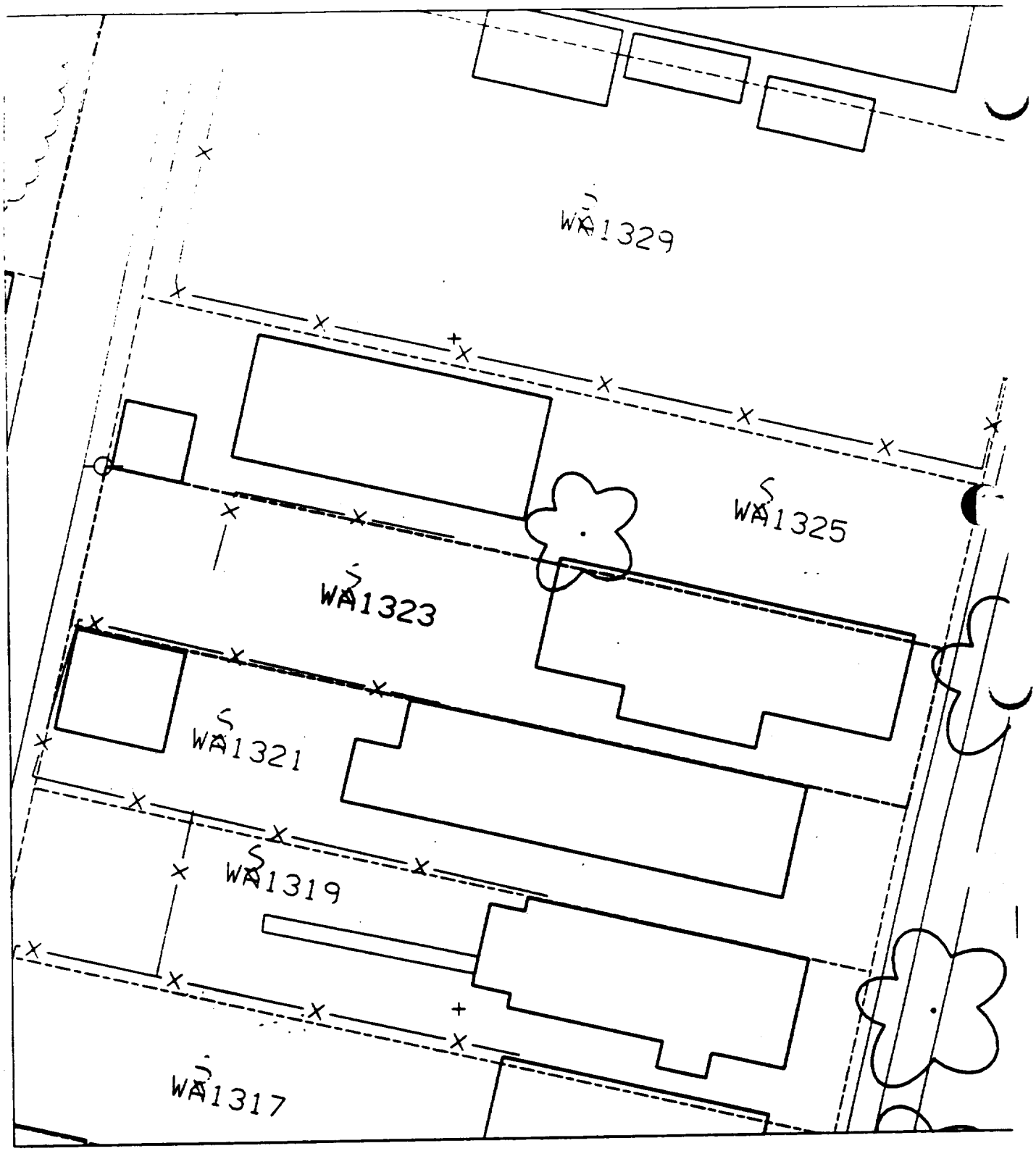
WA1329
WA1325
WA1323
WA1321
WA1319
WA1317

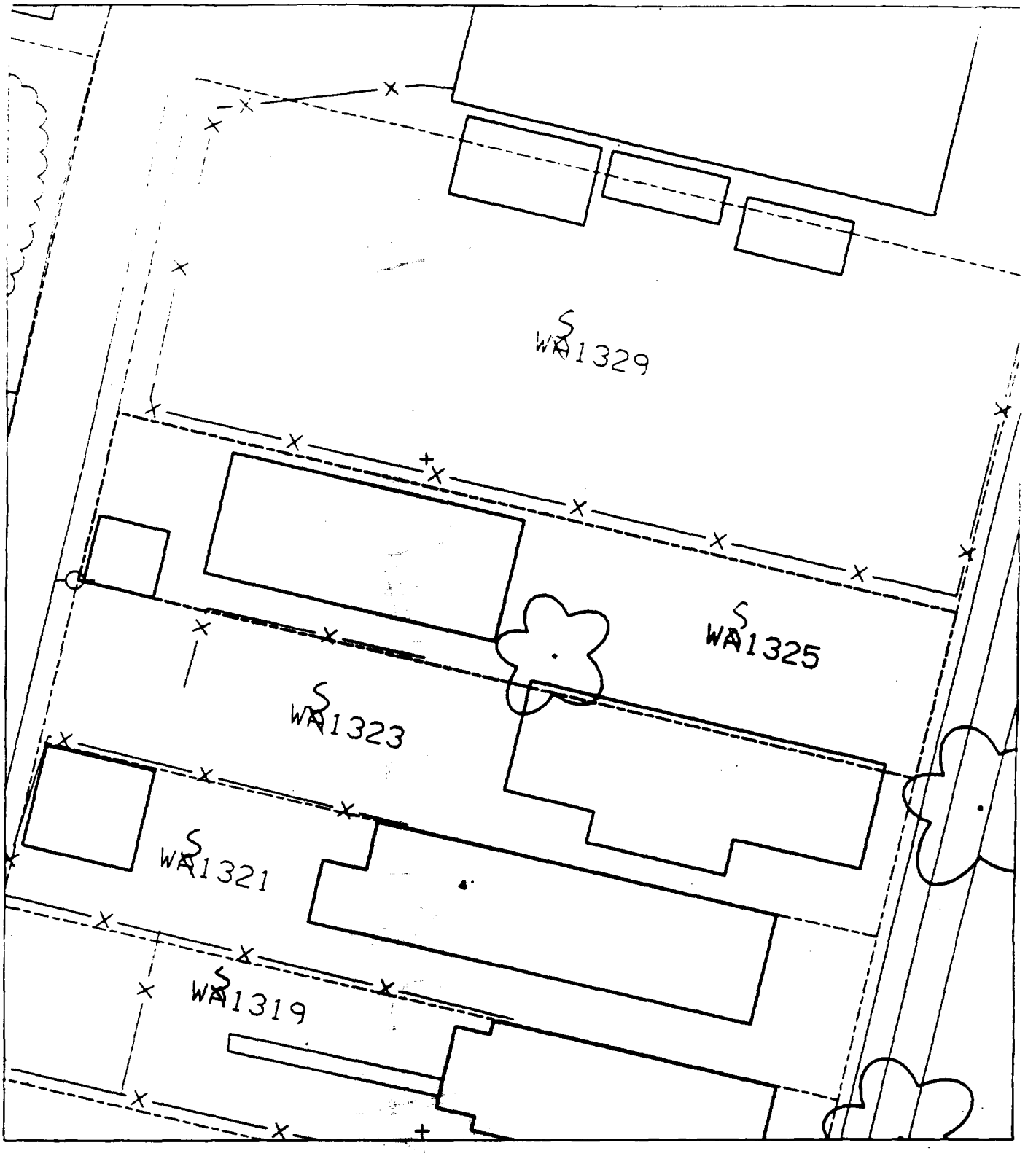
WA1329
WA1325
WA1323
WA1321
WA1319

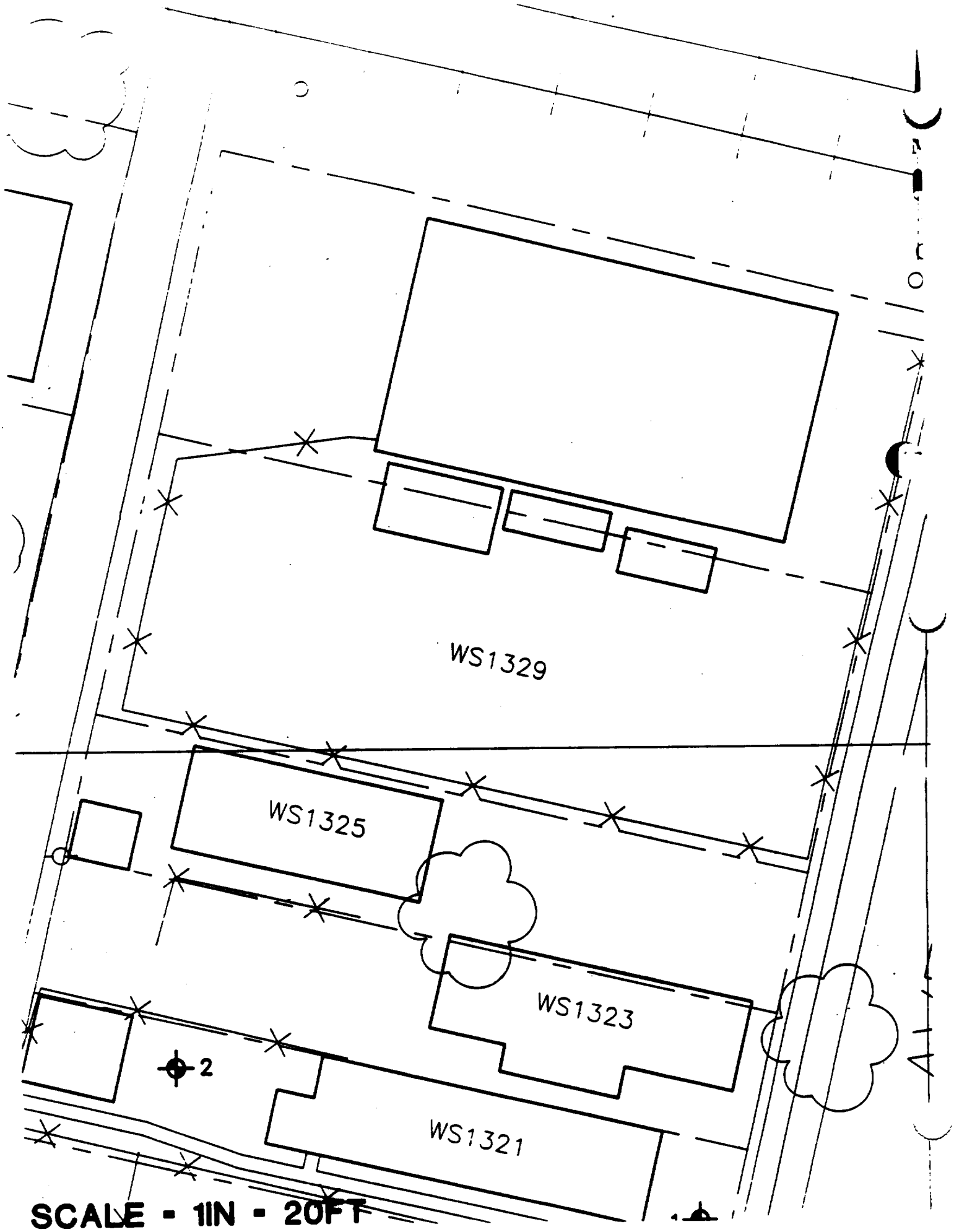
WS1329
WS1325
WS1323
WS1321
2
SCALE - 1IN - 20FT

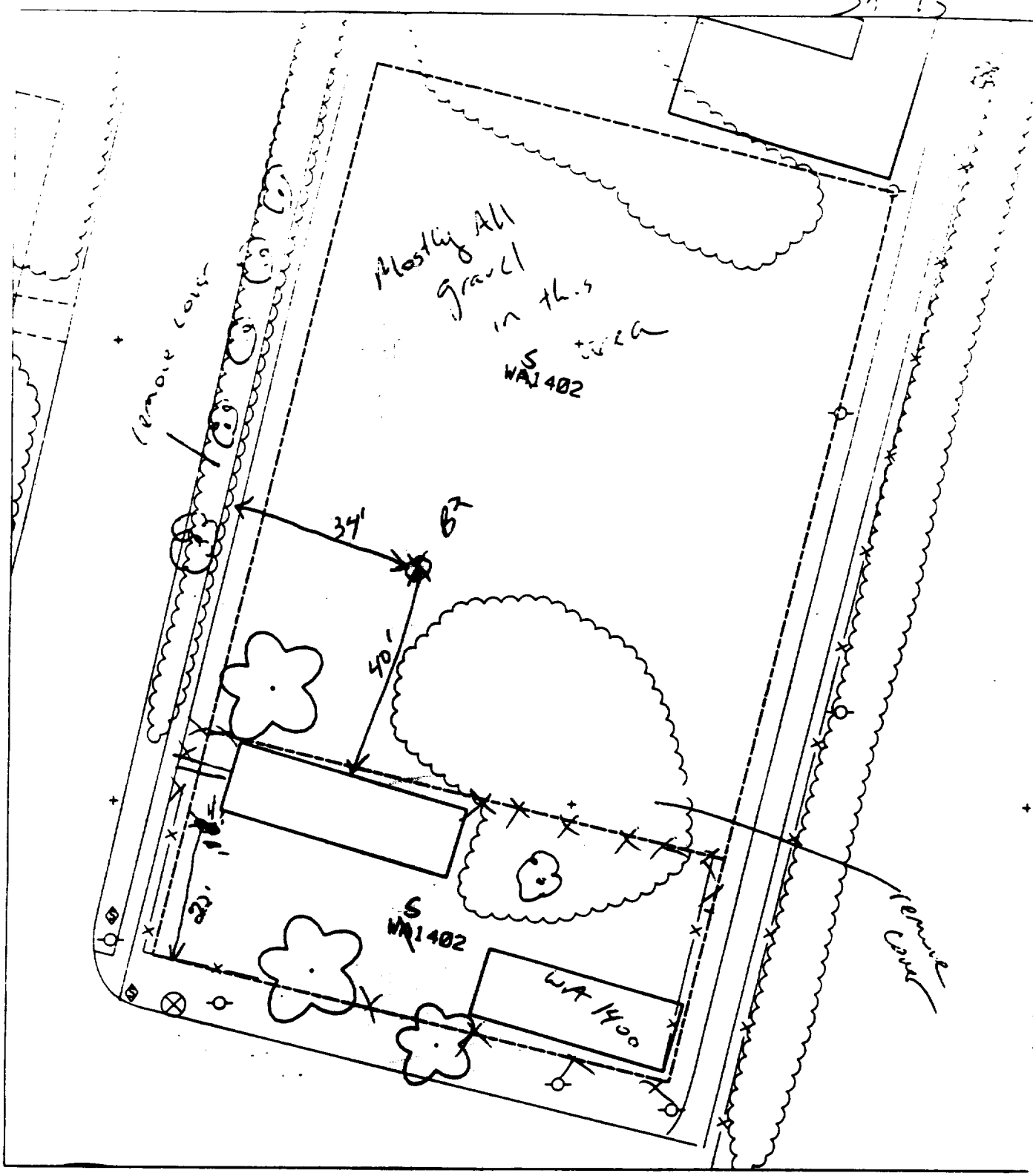

70 paved + house 8%

B1 – 22' north of fence & 4' west of corner of house.

B2 – 40' north of house & 34' east of sidewalk.

Sht 14

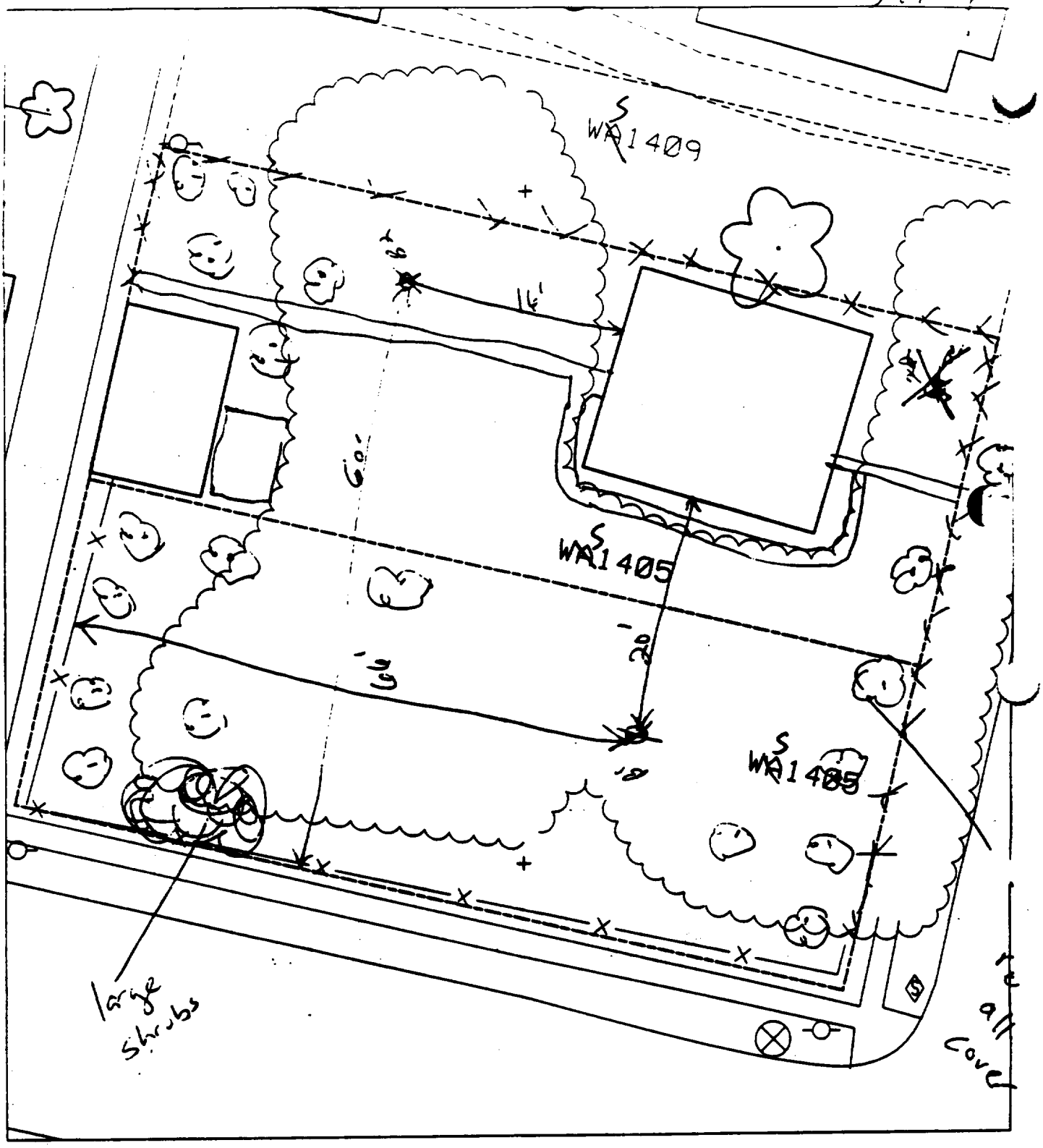

P1 – 20' south of house & 16' east of fence.

% paved + house 20%

P2 – 16' west of house & 60' north of fence.

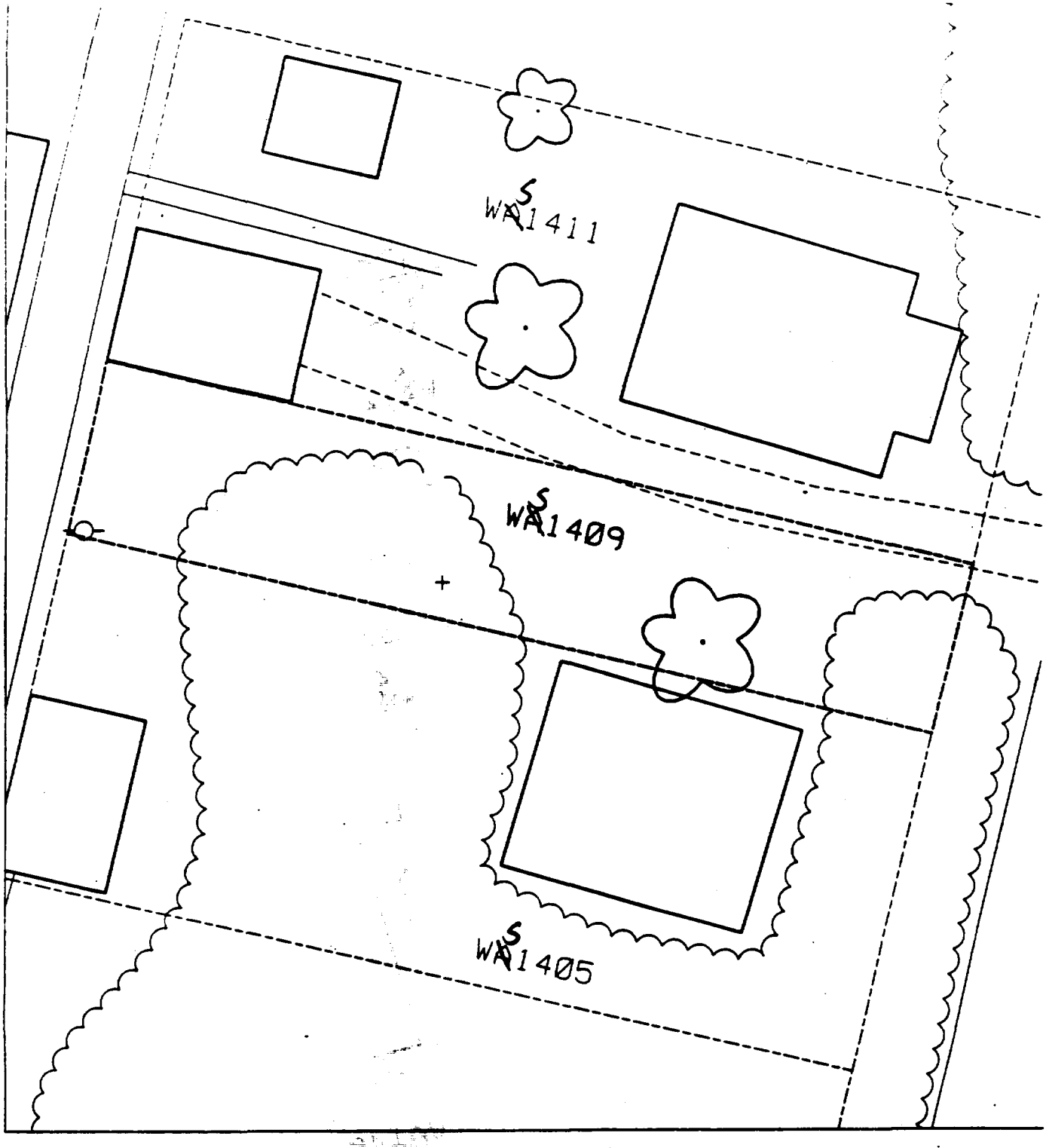
WS1411
WS1409
WS1405

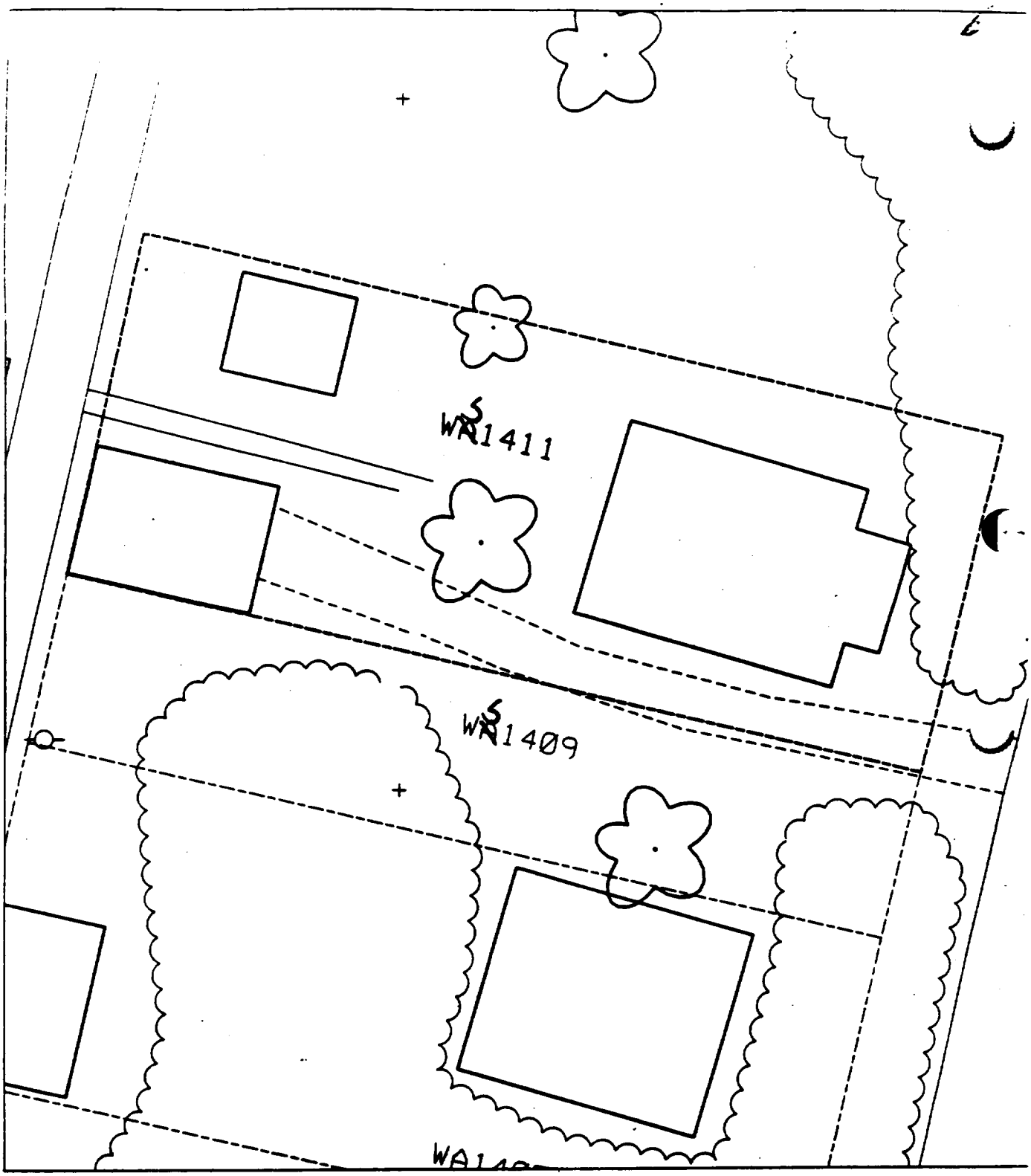
WS1411
WS1409

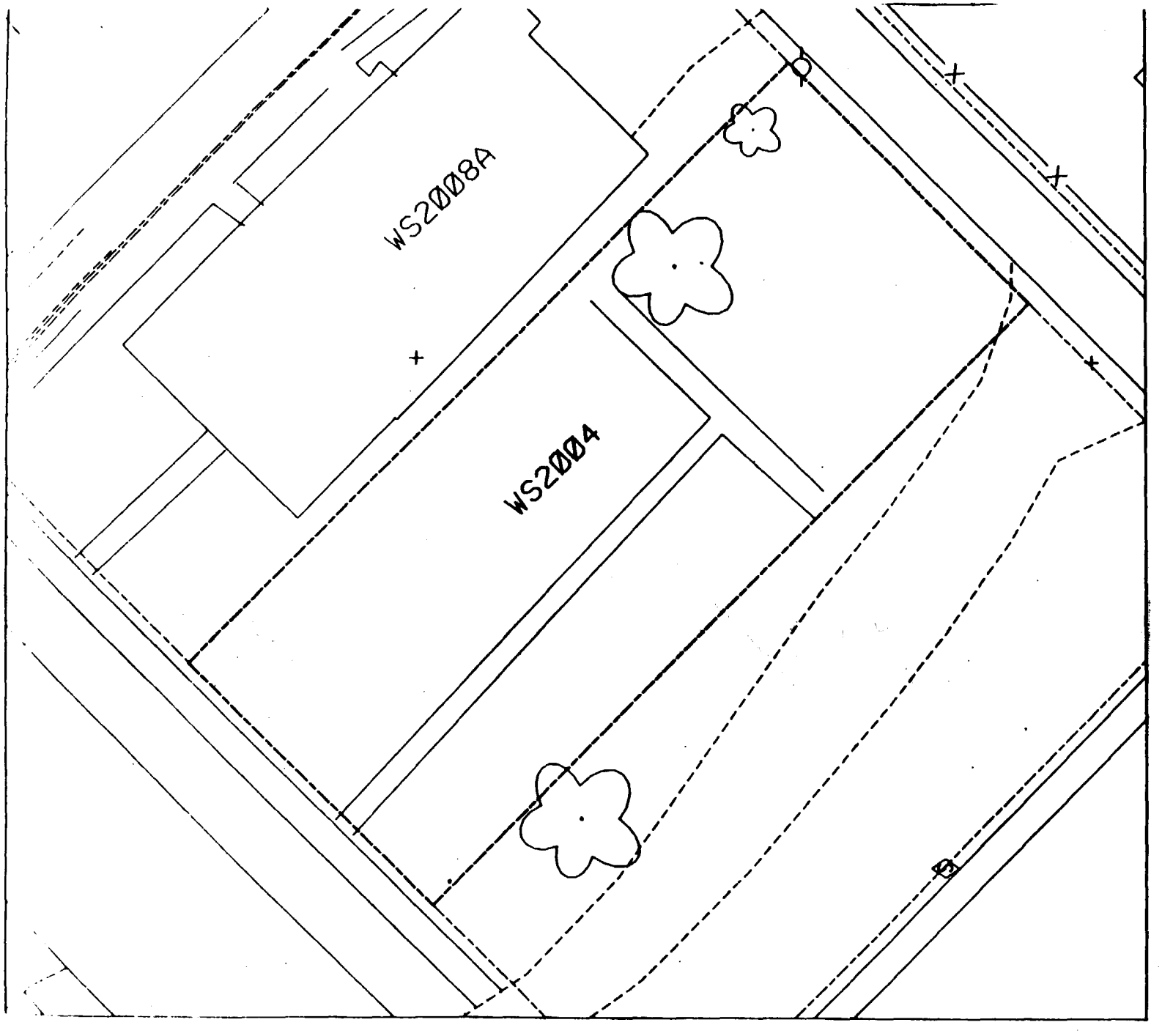
WS2008A
WS2004

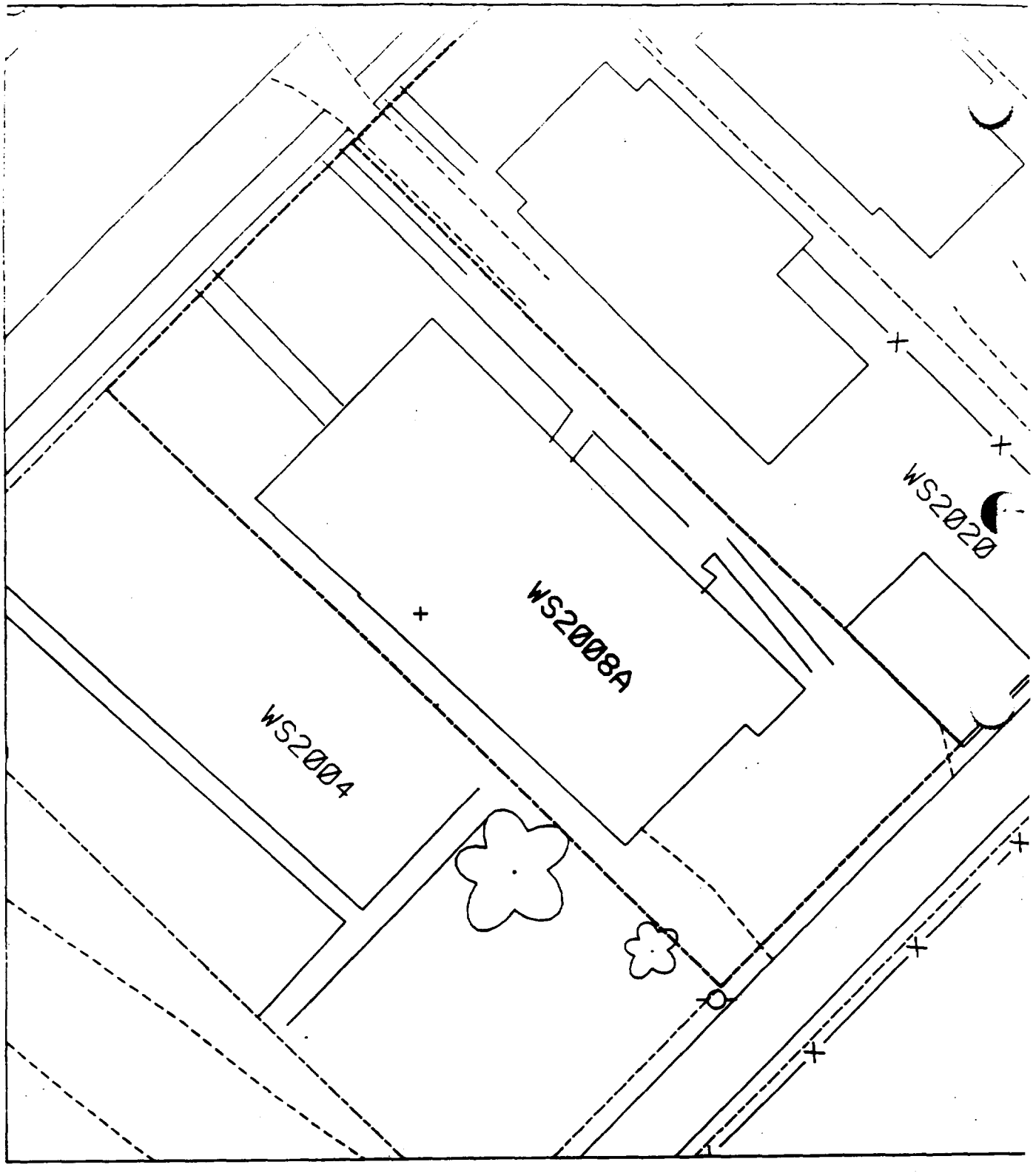
WS2004
WS2008A
WS2020

Dnt 7

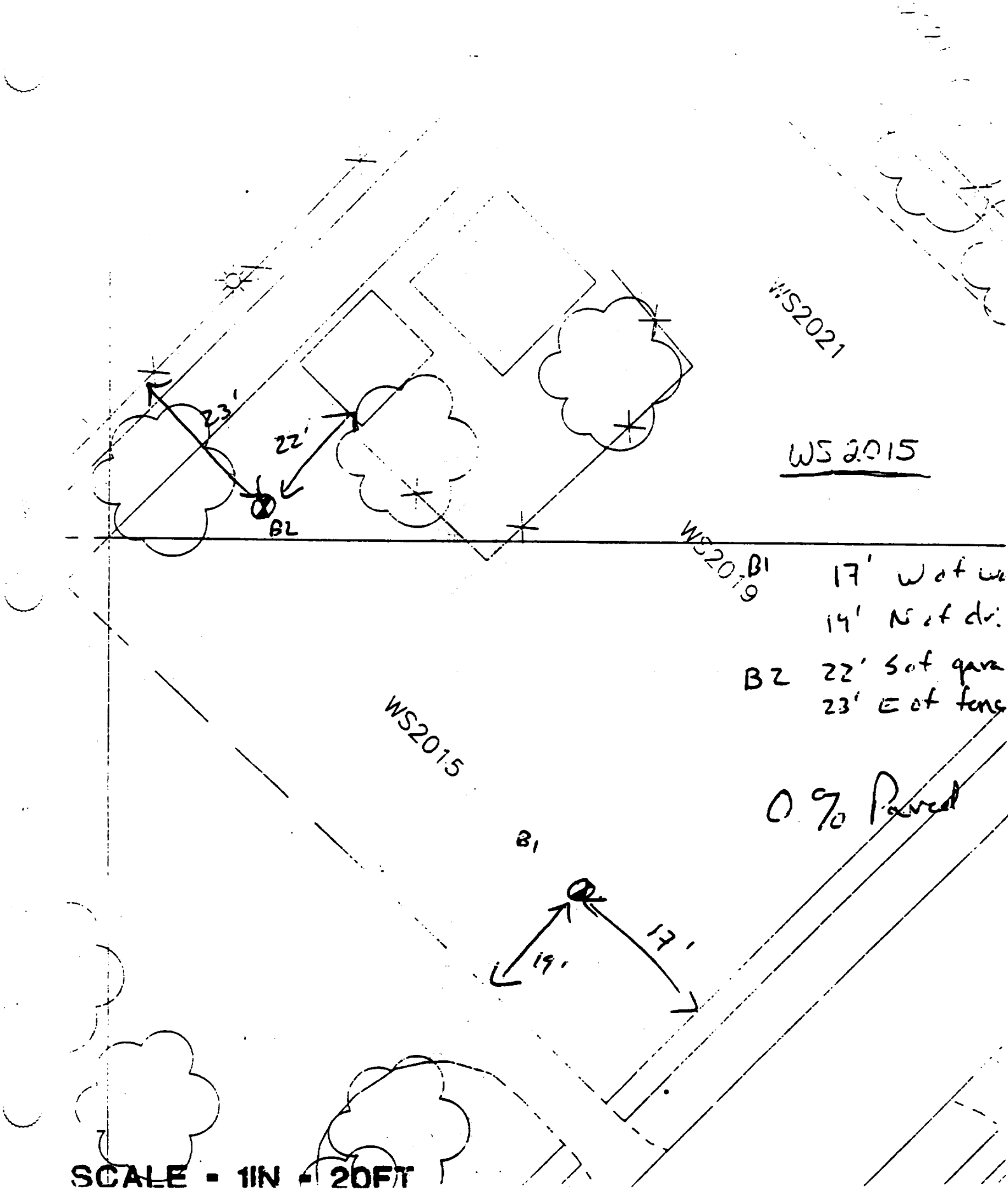
WS2021
WS 2015
23'
22'
B2
WS2019
B1
17' W of wa
14' N of dr
B2 22' S of gara
23' E of fens
WS2015
0% Paved
B1
17'
14'
SCALE - 1IN = 20FT

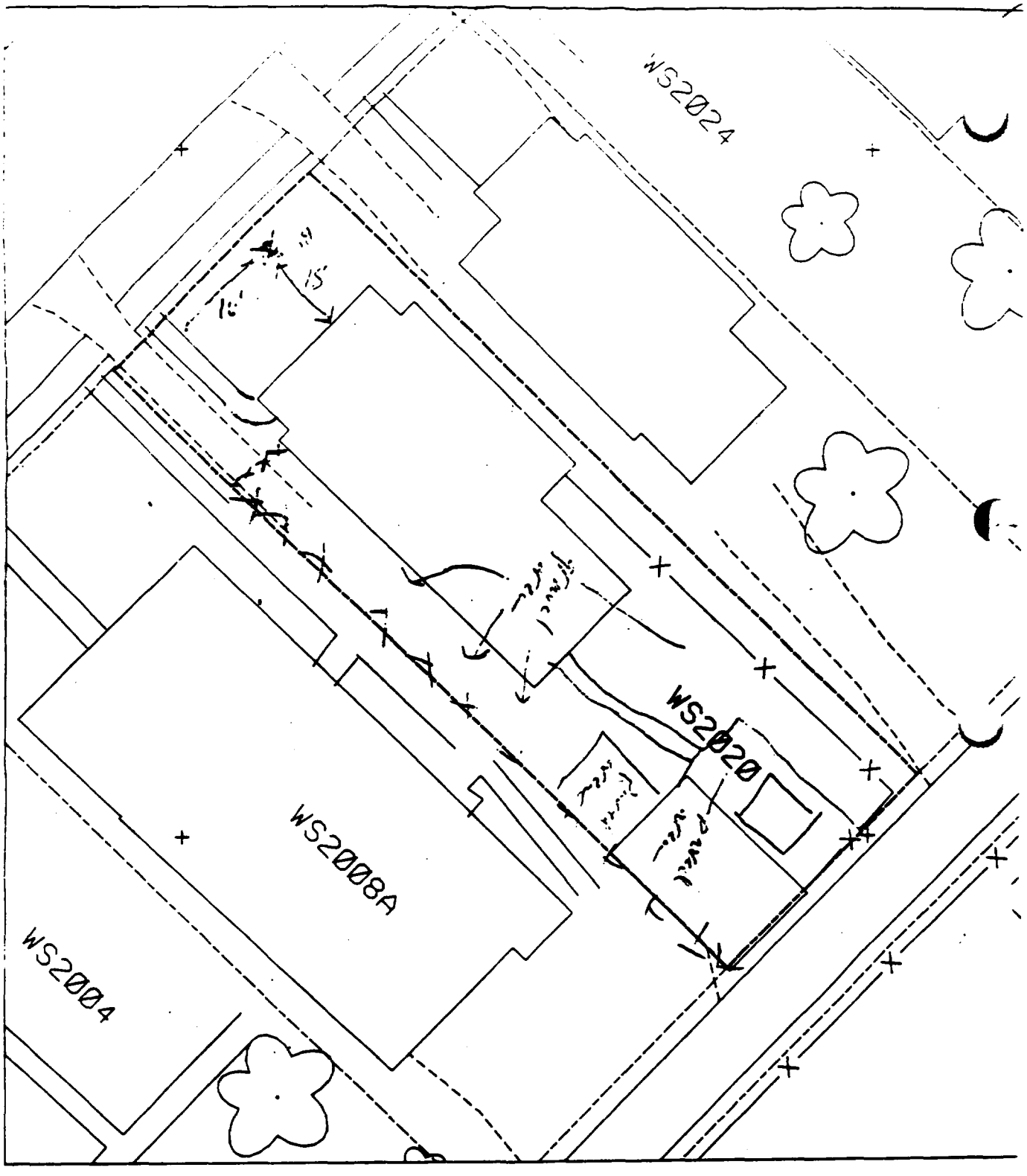

To parcel & house - 90

#1 - 16' northeast of sidewalk, 18' north of front of house.

#2 - Unable to sample backyard gate locked, resident not home.
All gravel

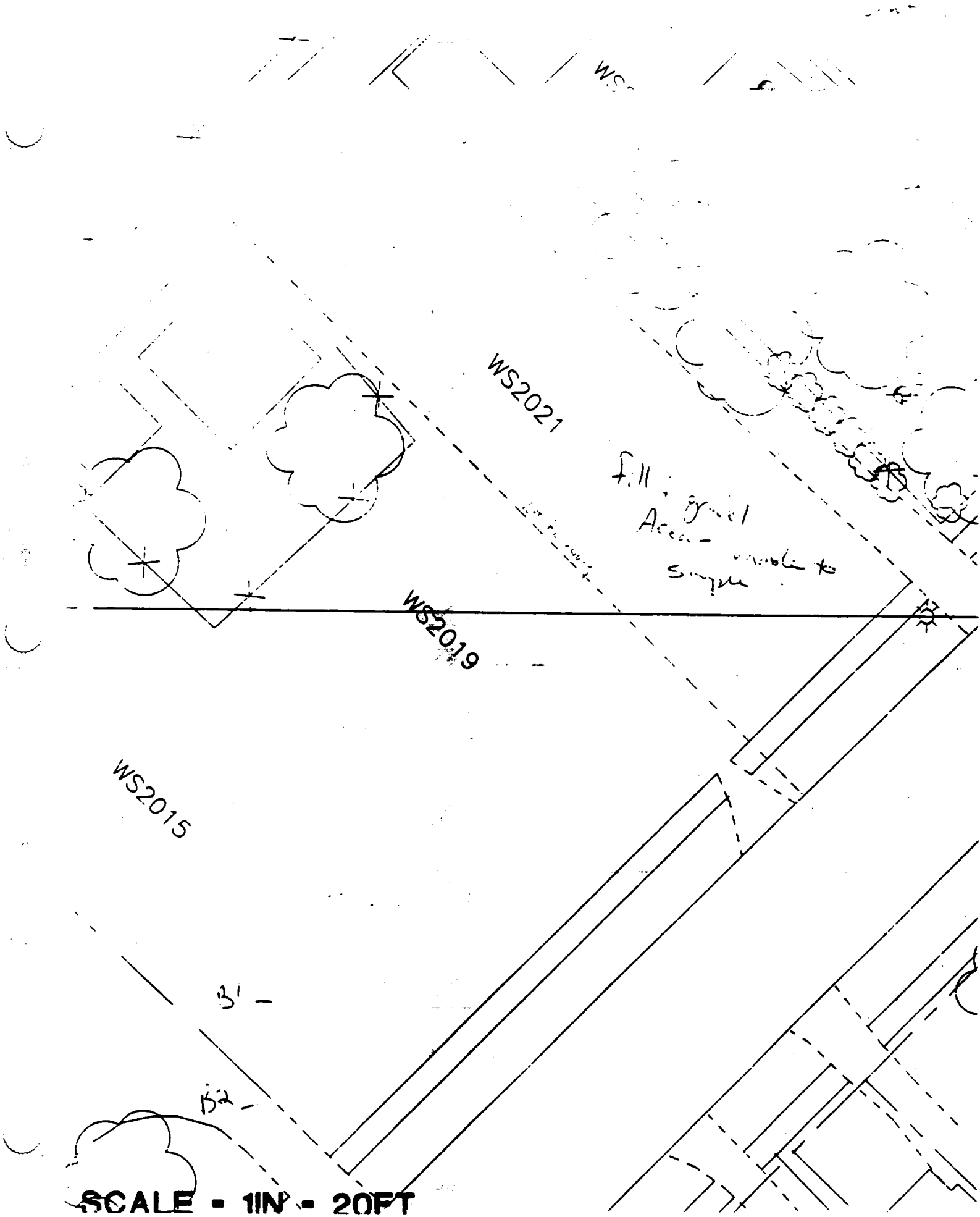
WS2021
fill
WS2019
WS2015
3'
B2
SCALE = 1IN = 20FT

Sht 9

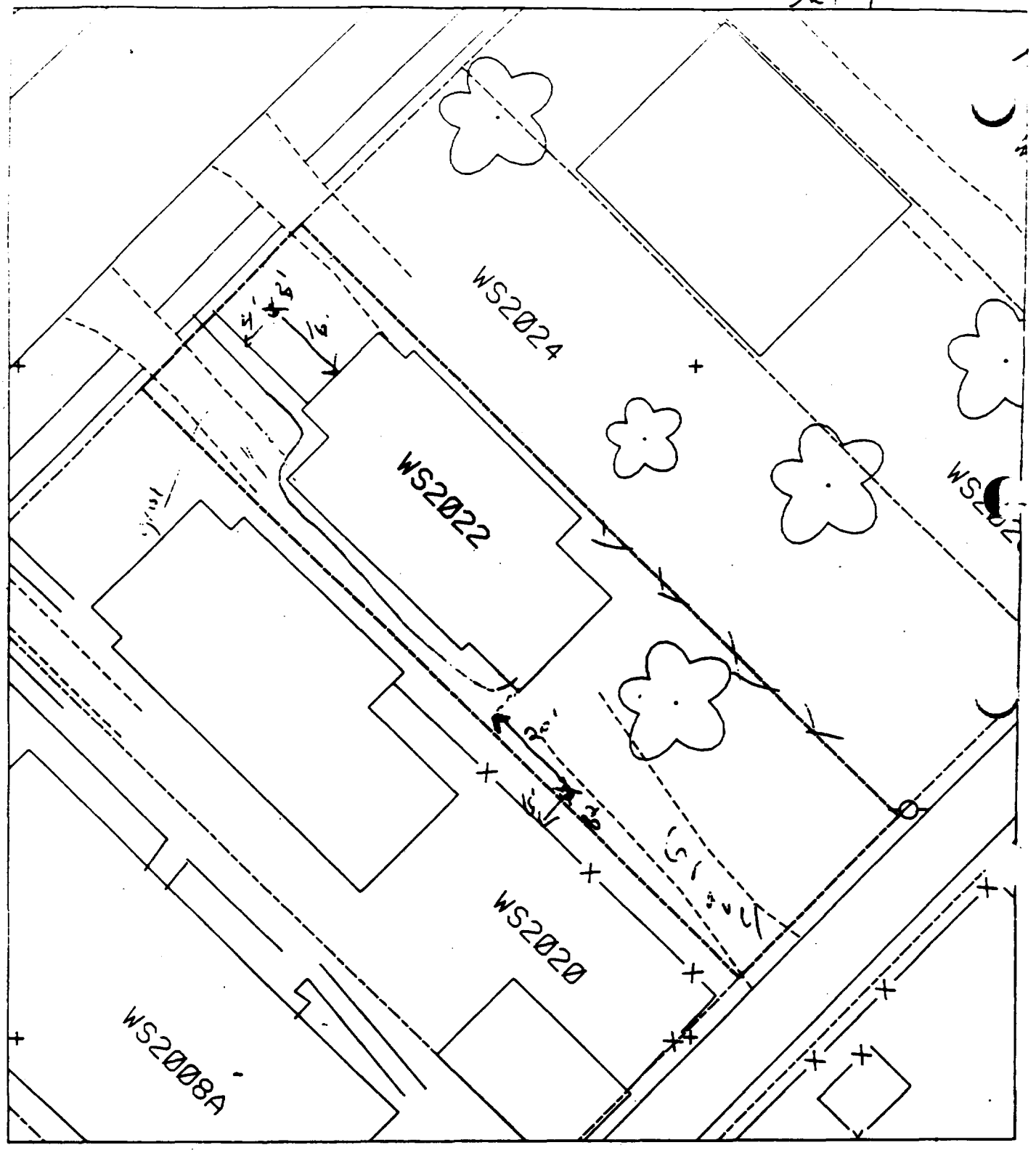

F 16' north of house & 4' east of sidewalk.

2 parcels - 50%

P - 20' south of house & 6' east of fence.

Sh: :

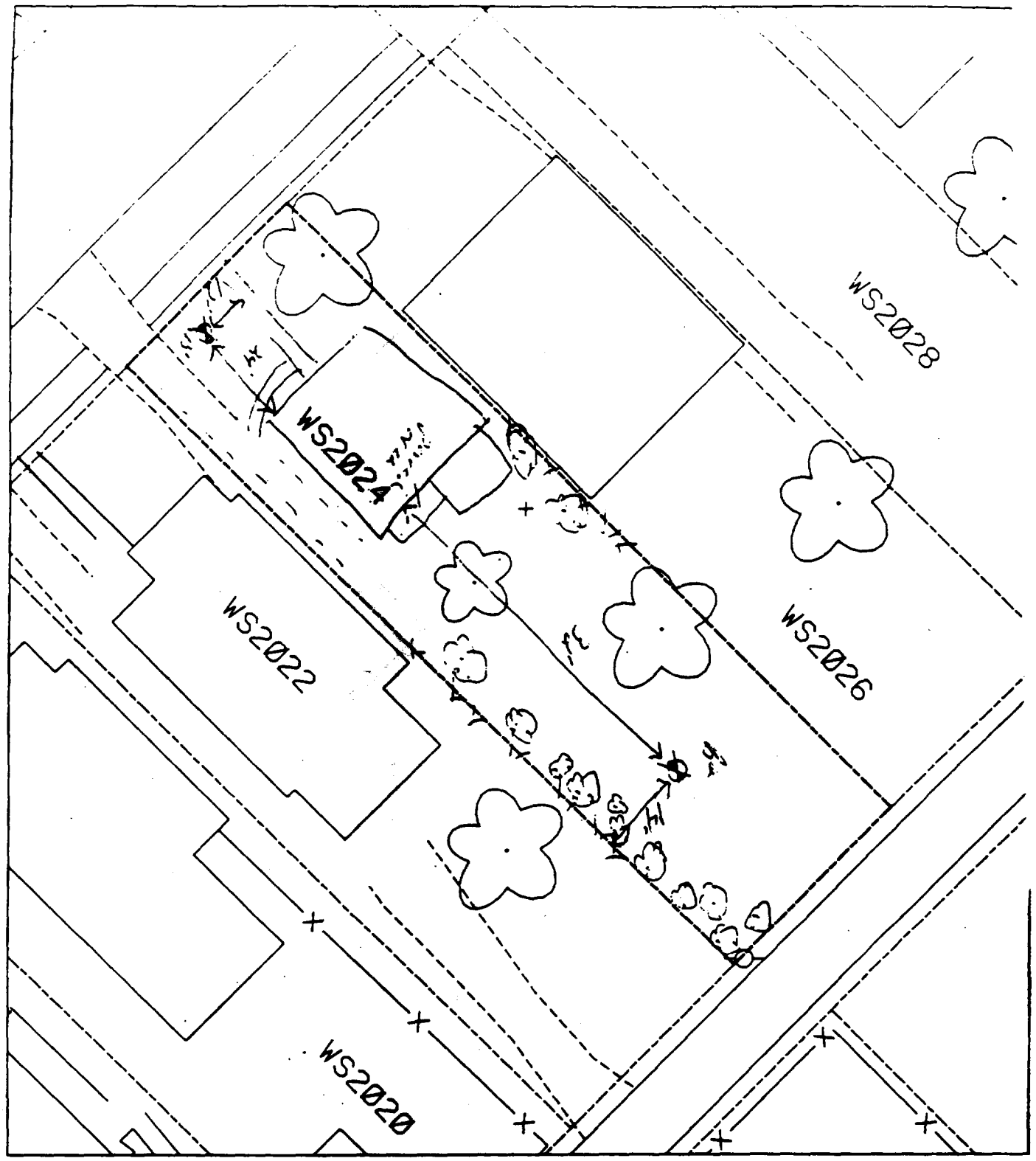

% paved & house - 50%

#1 - 24' ~~north west~~ of front of house, &
12' ~~south~~ west of sidewalk.

#2 - 36' south ~~west~~ of back of house & 14' ~~south~~ east of fence.

Sht 1

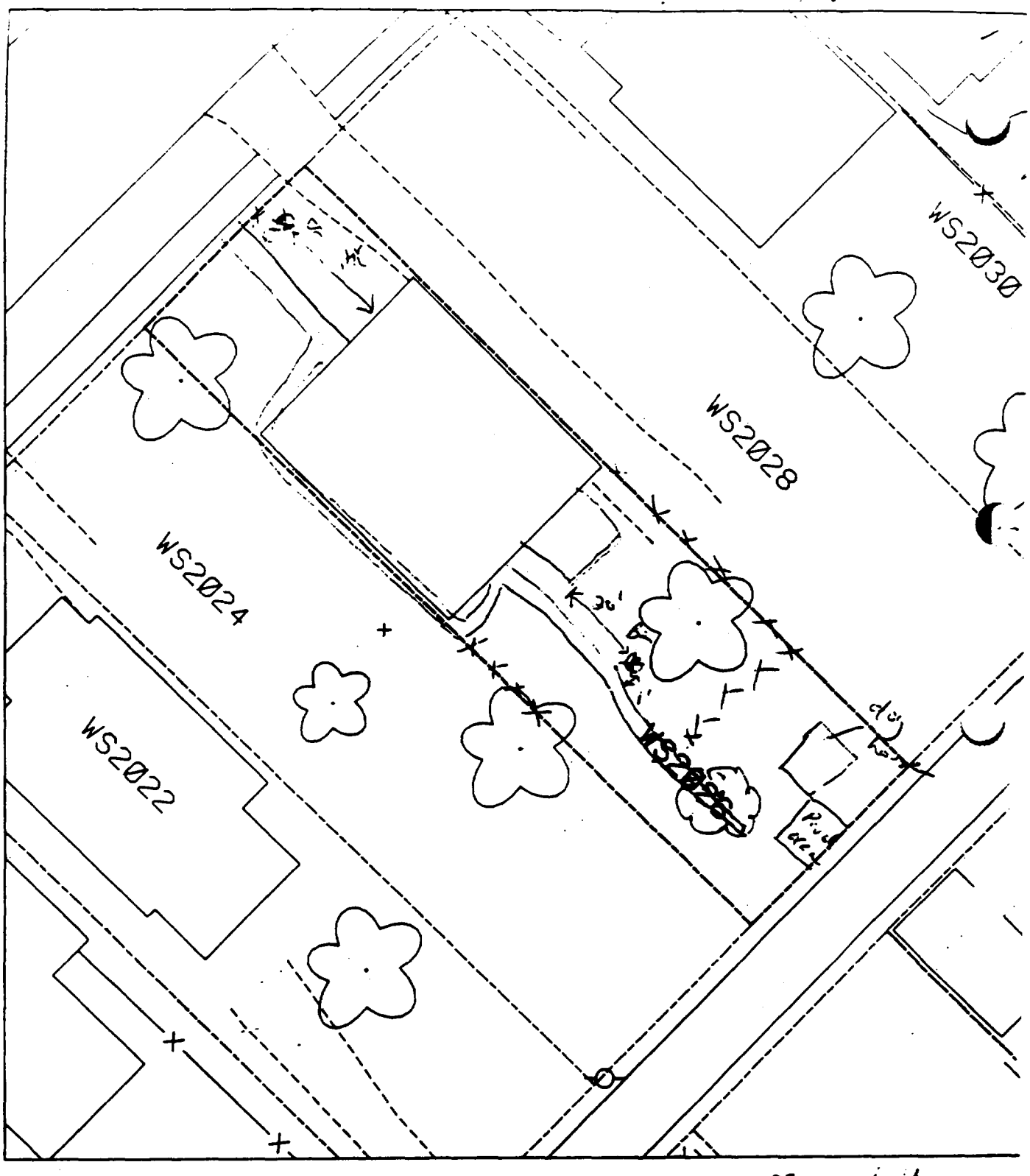

c/o pond & house – 35'

B' – 4' ~~[illegible]~~ ~~[illegible]~~ east of sidewalk &
24' northeast of front of house.

B² – 1' ~~[illegible]~~ east of sidewalk & 20' southeast of back of house,
+ Resident said that nothing will grow in back

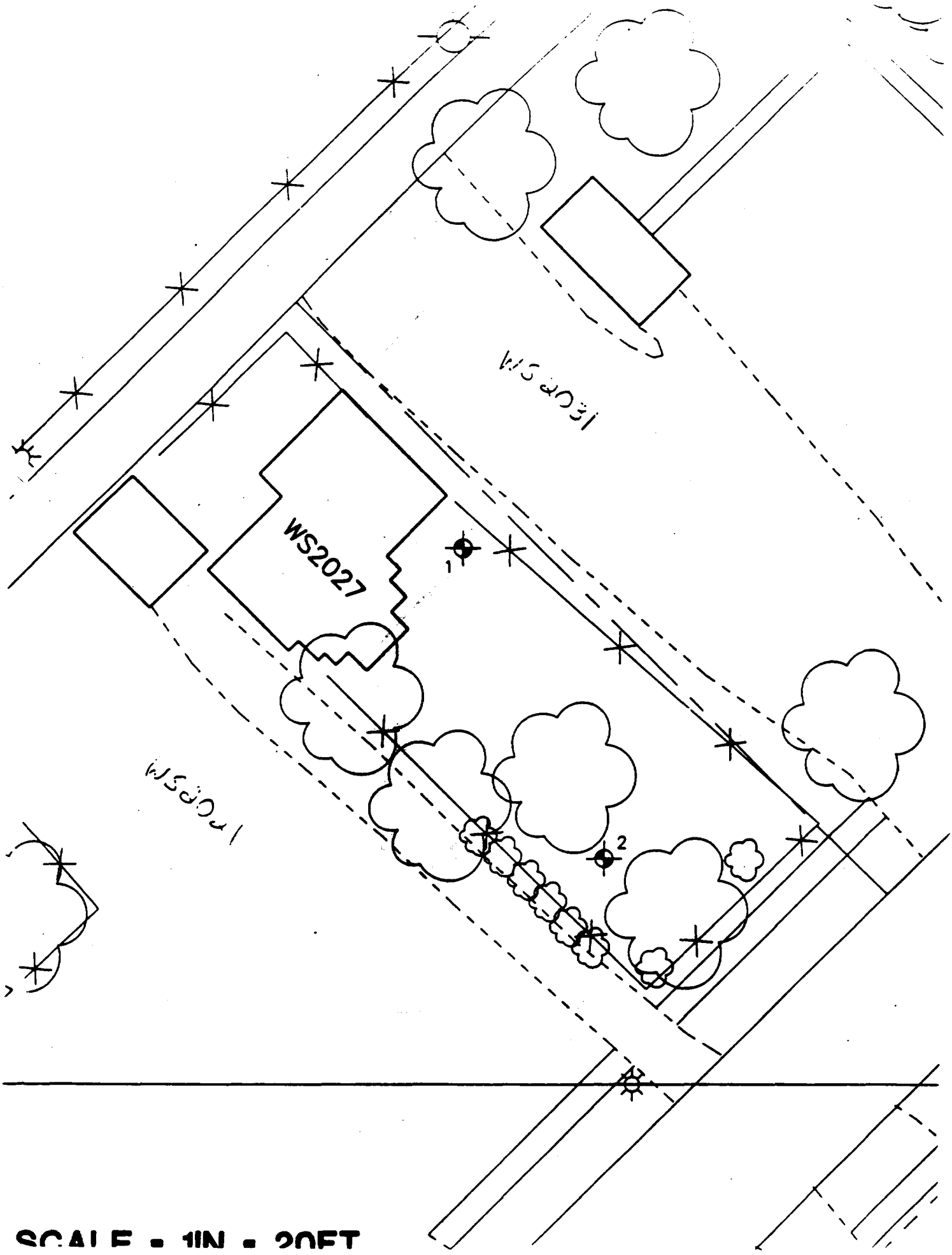

SCALE = 1IN = 20FT

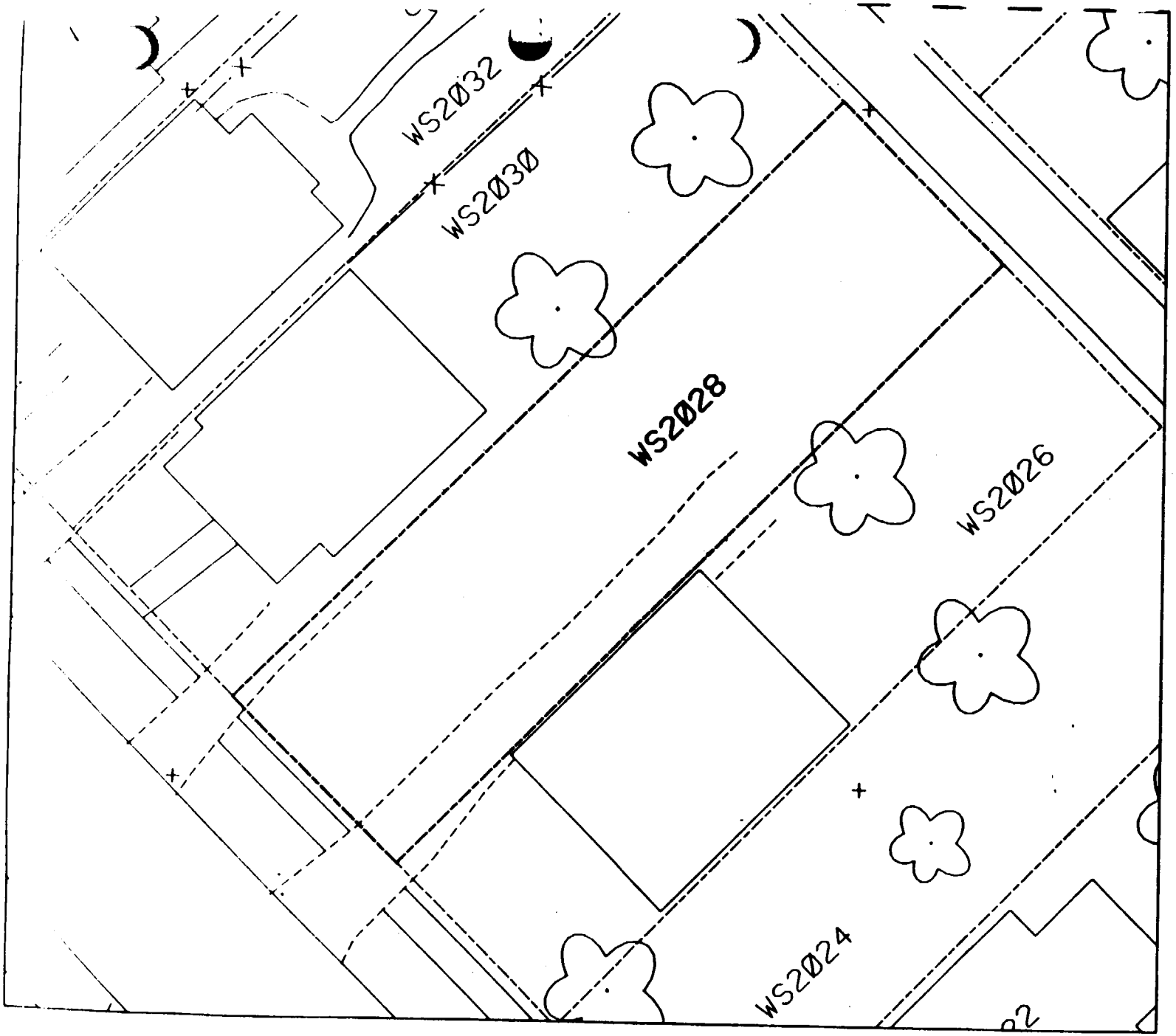
WS2032
WS2030
WS2028
WS2026
WS2024

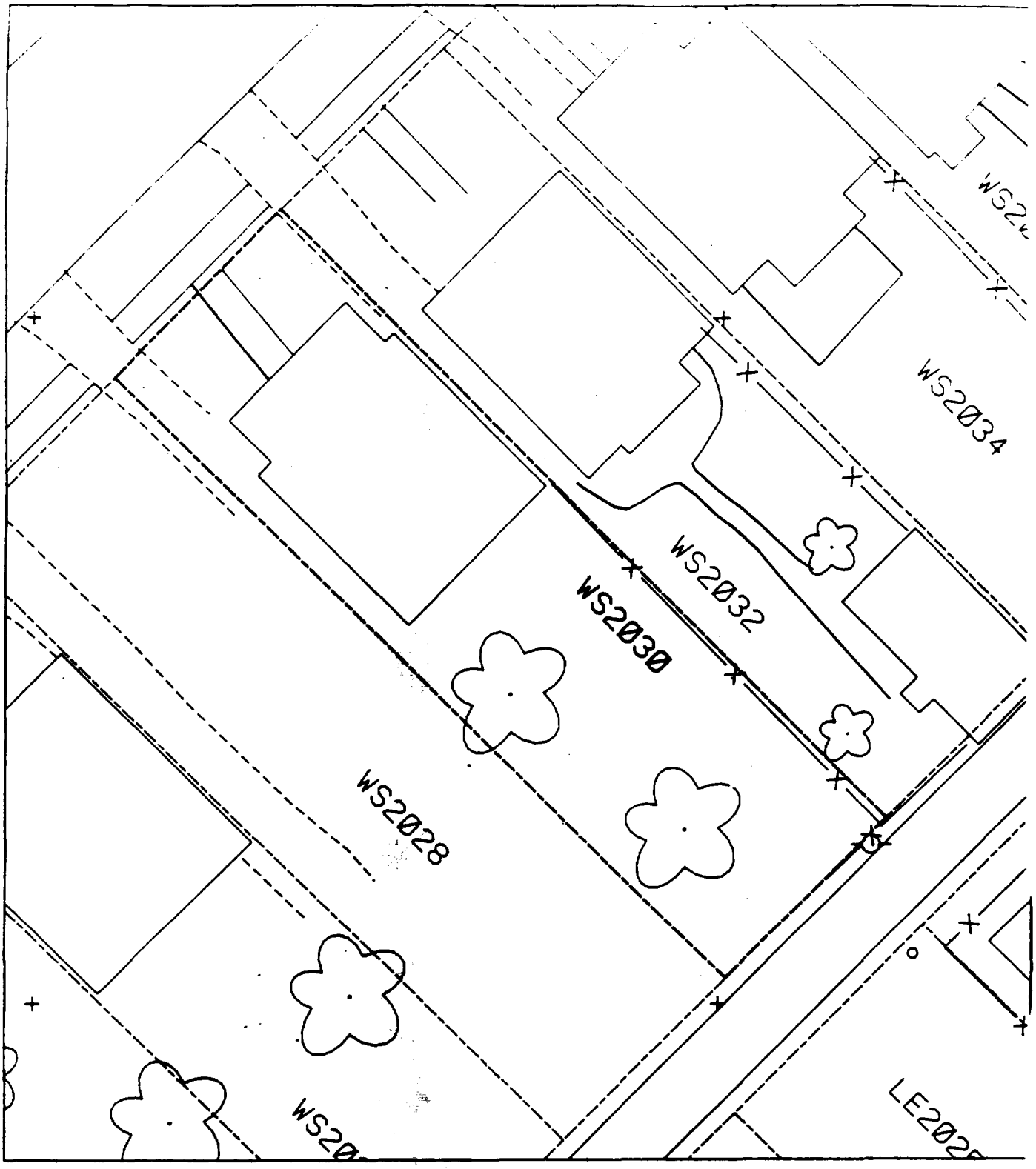
WS2034
WS2032
WS2030
WS2028

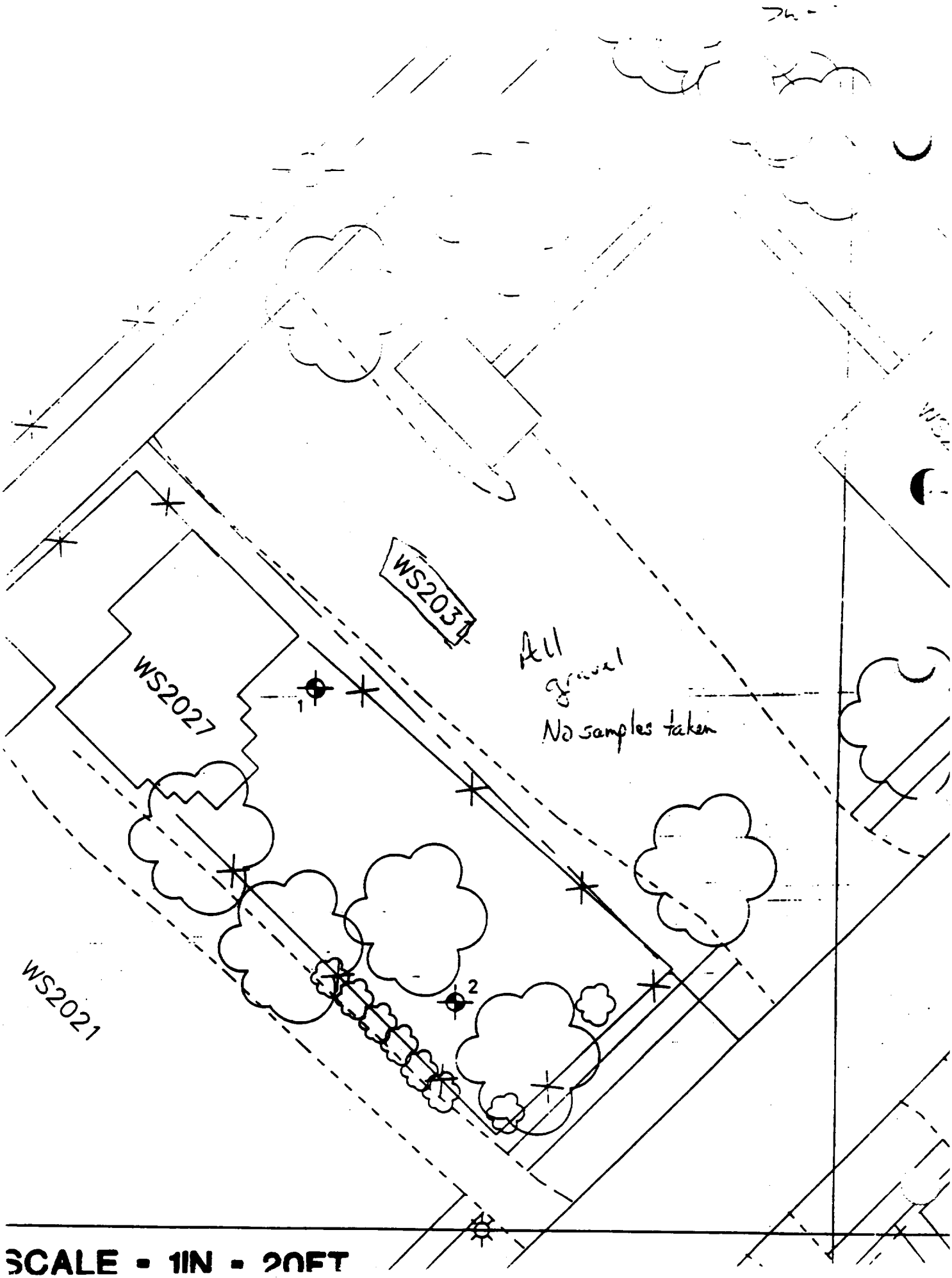
WS2031
All gravel
No samples taken
WS2027
1
2
WS2021
SCALE = 1IN = 20FT

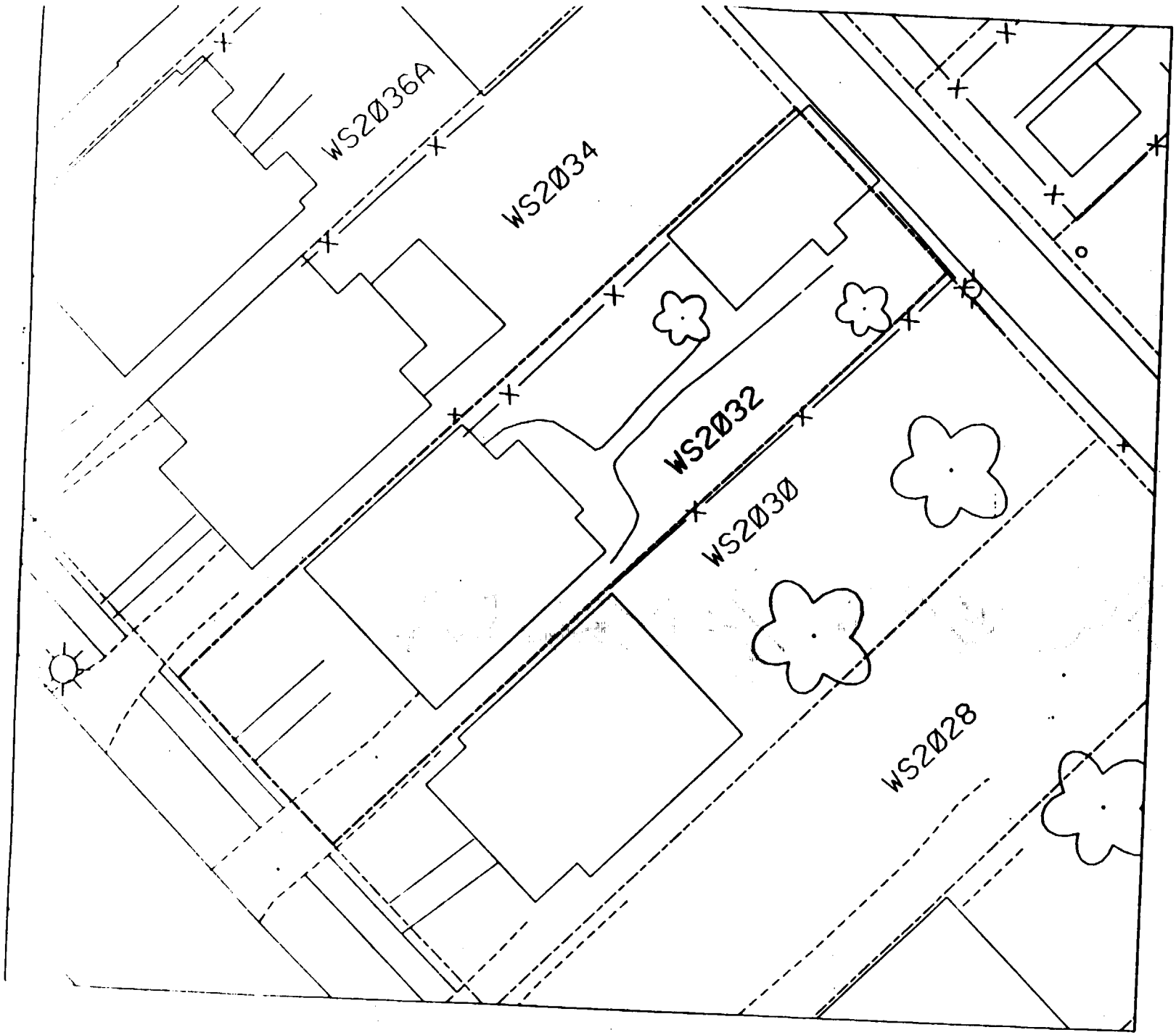
WS2036A
WS2034
WS2032
WS2030
WS2028

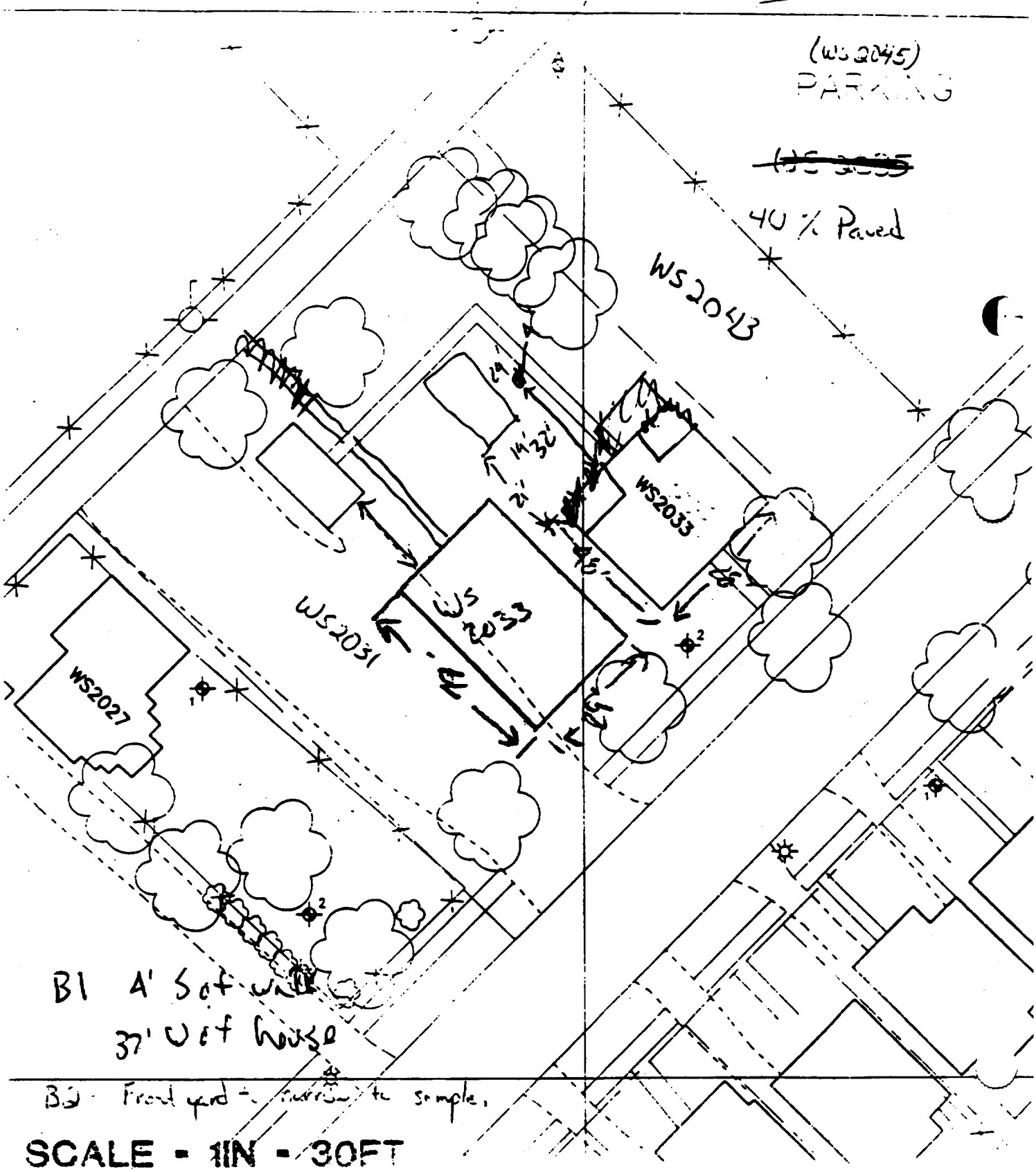
(WS 2045)
PARKING
~~(WS 2035~~
40 % Paved
WS2043
WS2033
WS2031
WS 2033
WS2027
B1 A' S of wall
37' W of house
B2 - Front yard - [illegible] sample.
SCALE - 1IN - 30FT

SLP 9

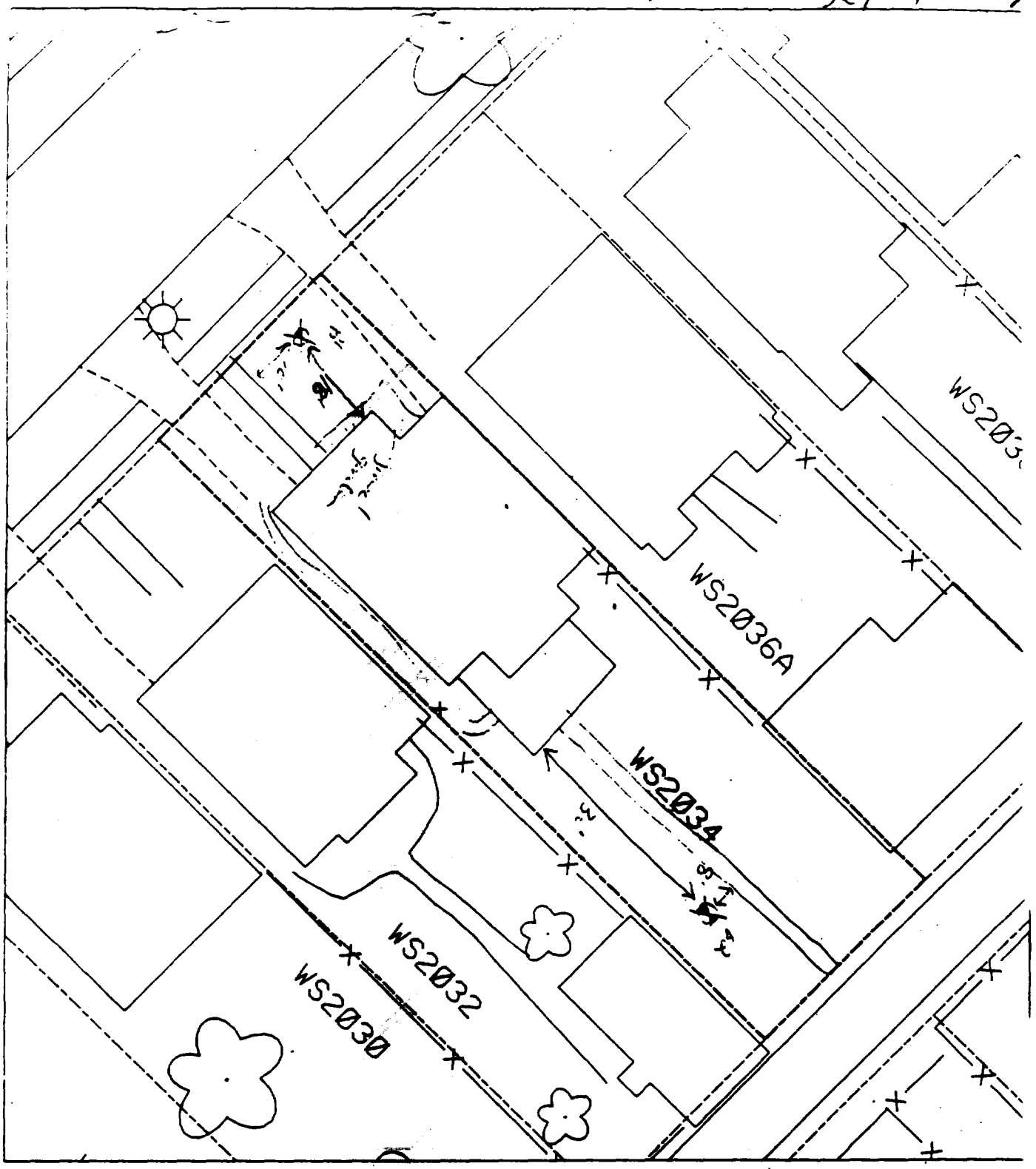

To parcel & house - 50 ft

B1 - 15' north of front of house & 10' east of sidewalk.

B2 - 30' south of back of house & 8' west of sidewalk.

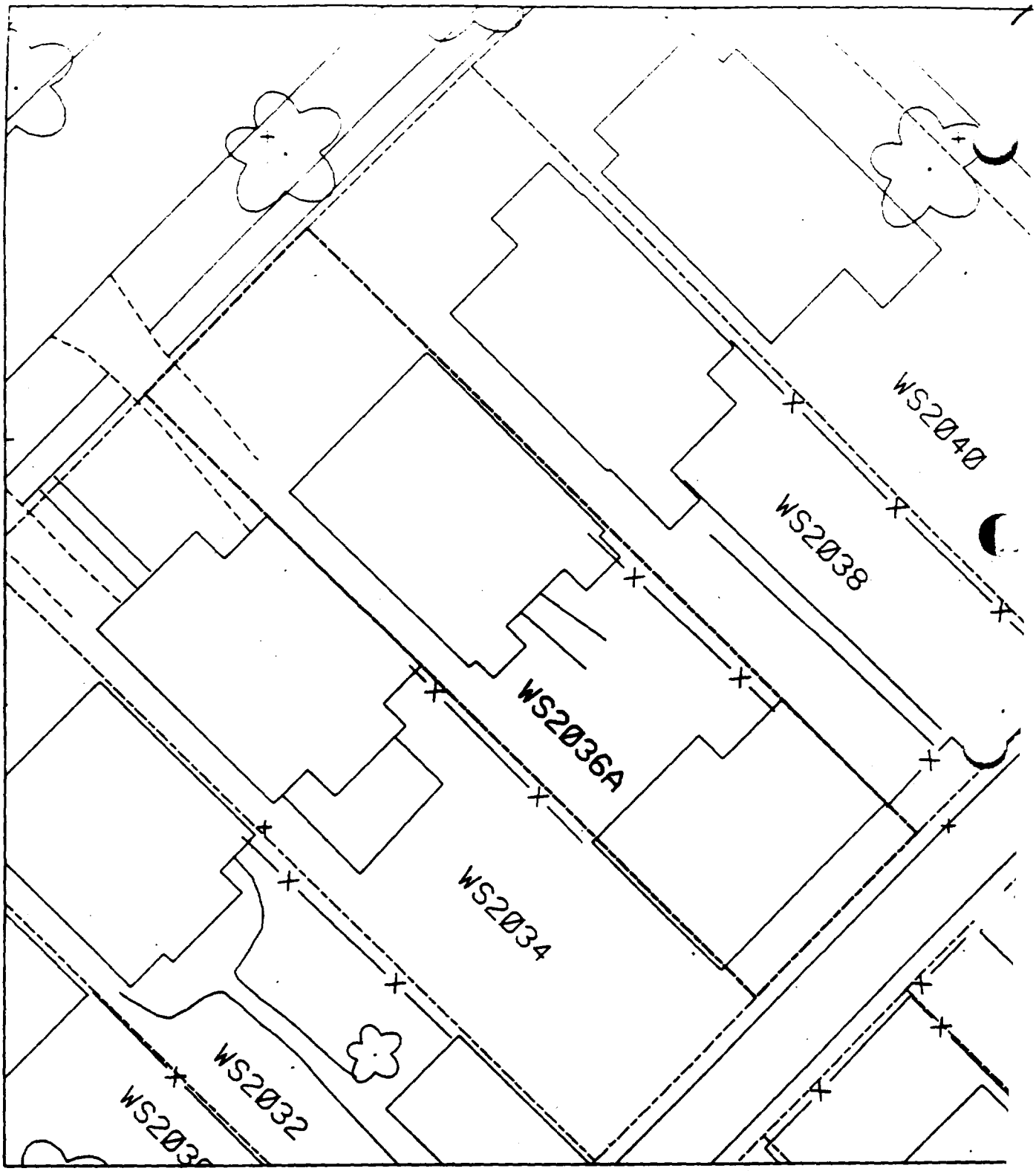
WS2040
WS2038
WS2036A
WS2034
WS2032

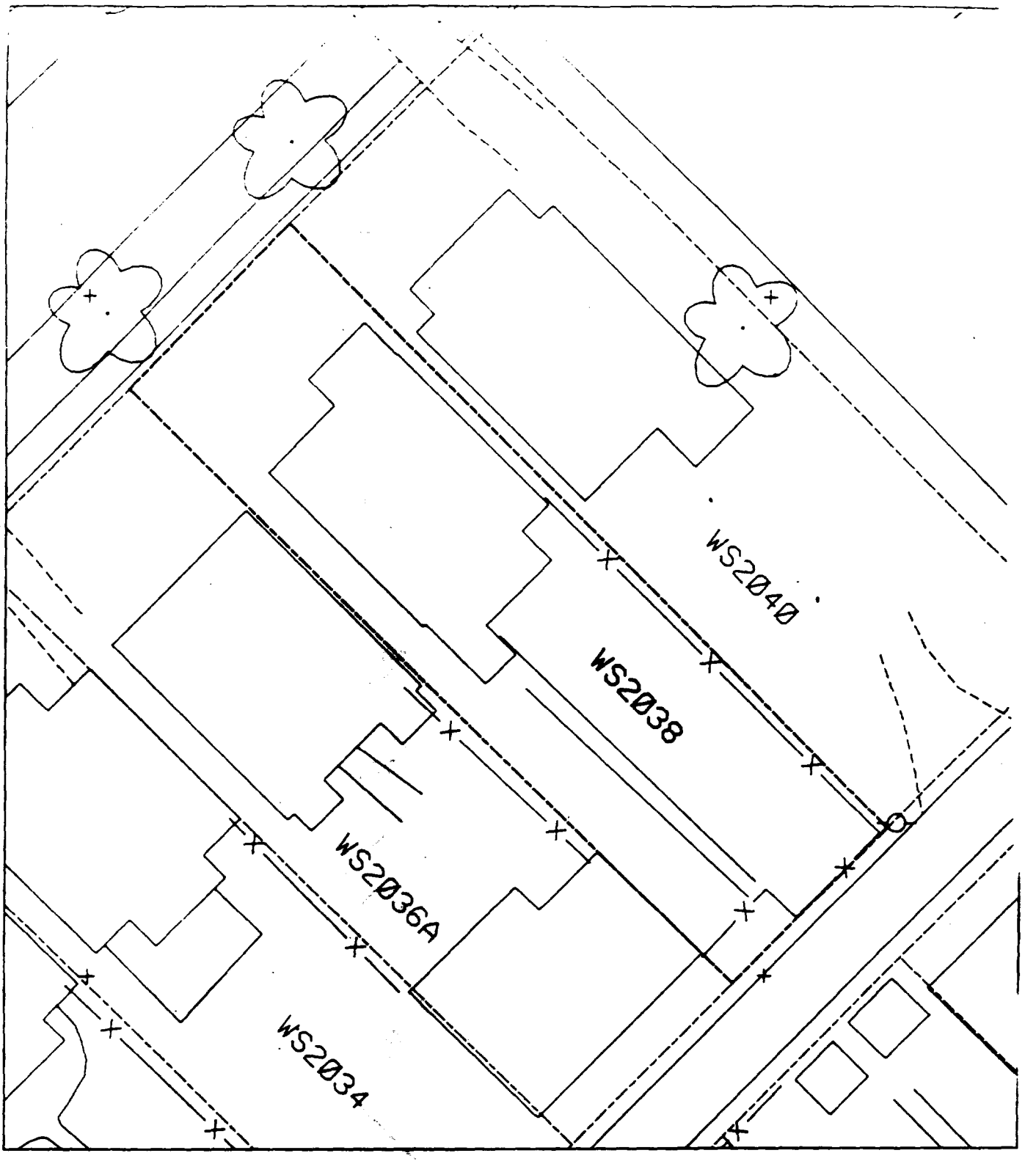
WS2040
WS2038
WS2036A
WS2034

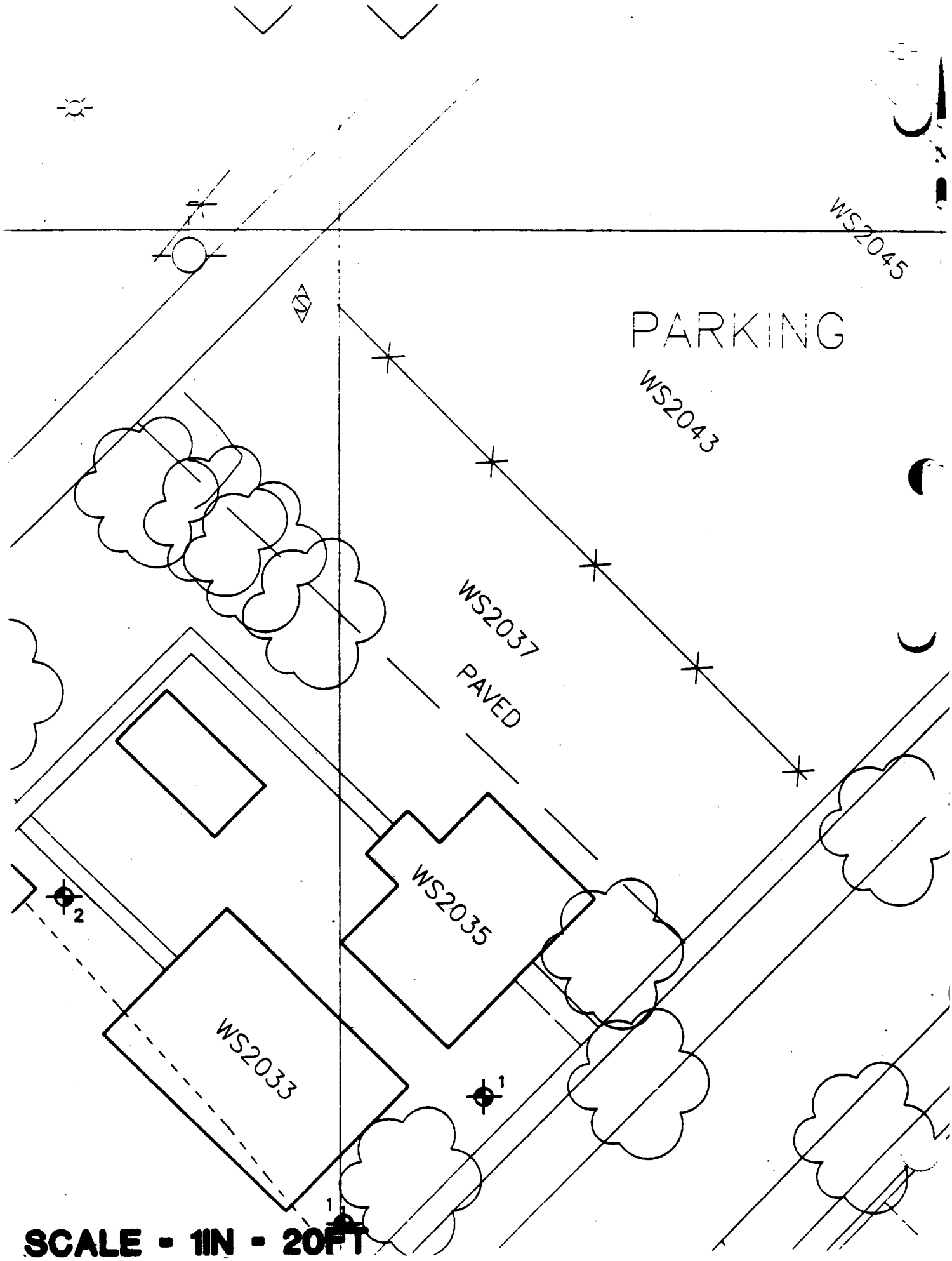

SCALE - 1IN - 20FT

WS2036A
WS2038
WS2040

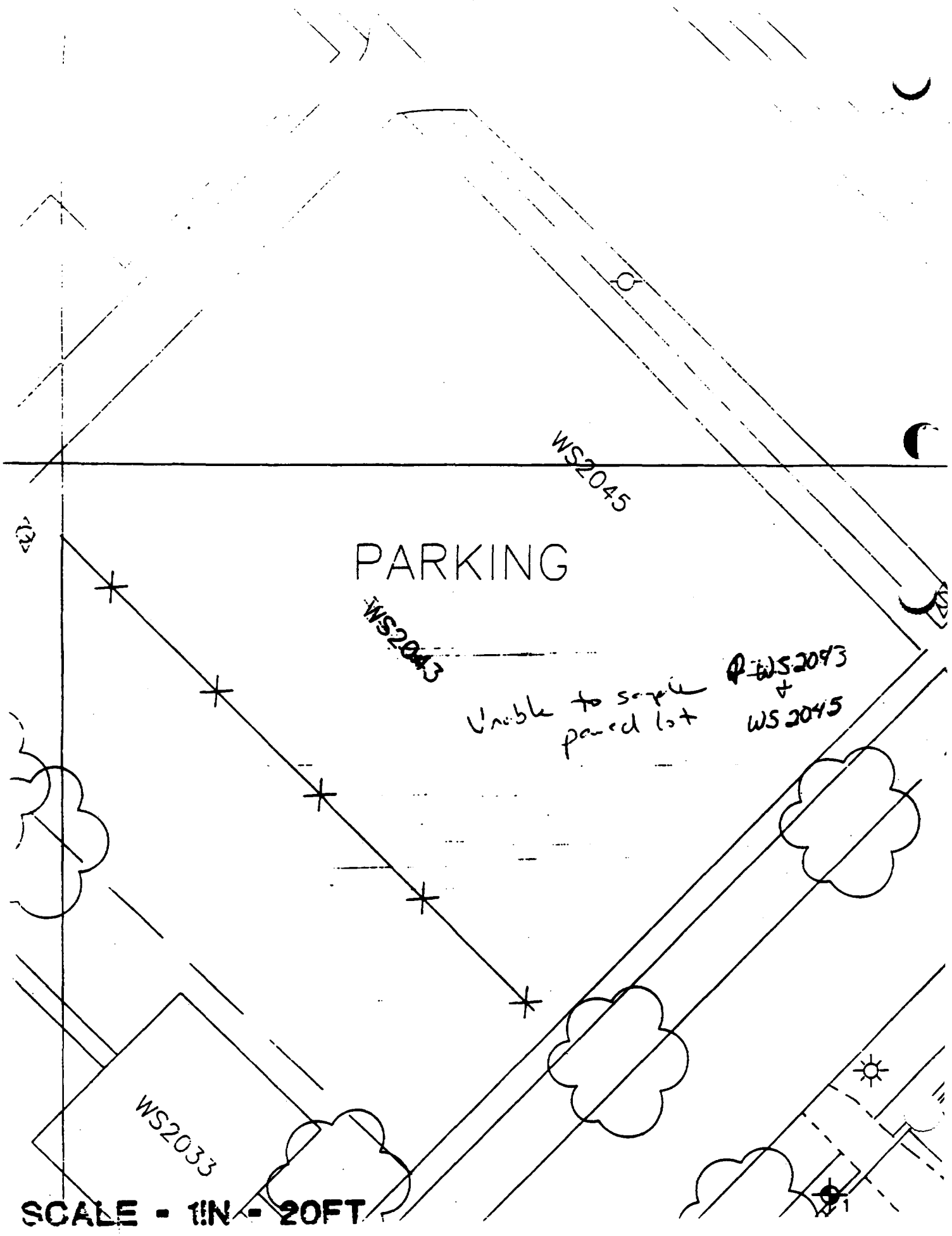
WS2045
PARKING
WS2043
Unable to sample paved lot
WS2043 + WS2045
WS2033
SCALE - 1IN - 20FT

Sht 7

Woodward-Clyde Consultants

Sheet No.

File

Made by _____ Date _____

Checked by _____ Date _____

CFD FOR _____

Madison

See Comments in log for 2140 WS

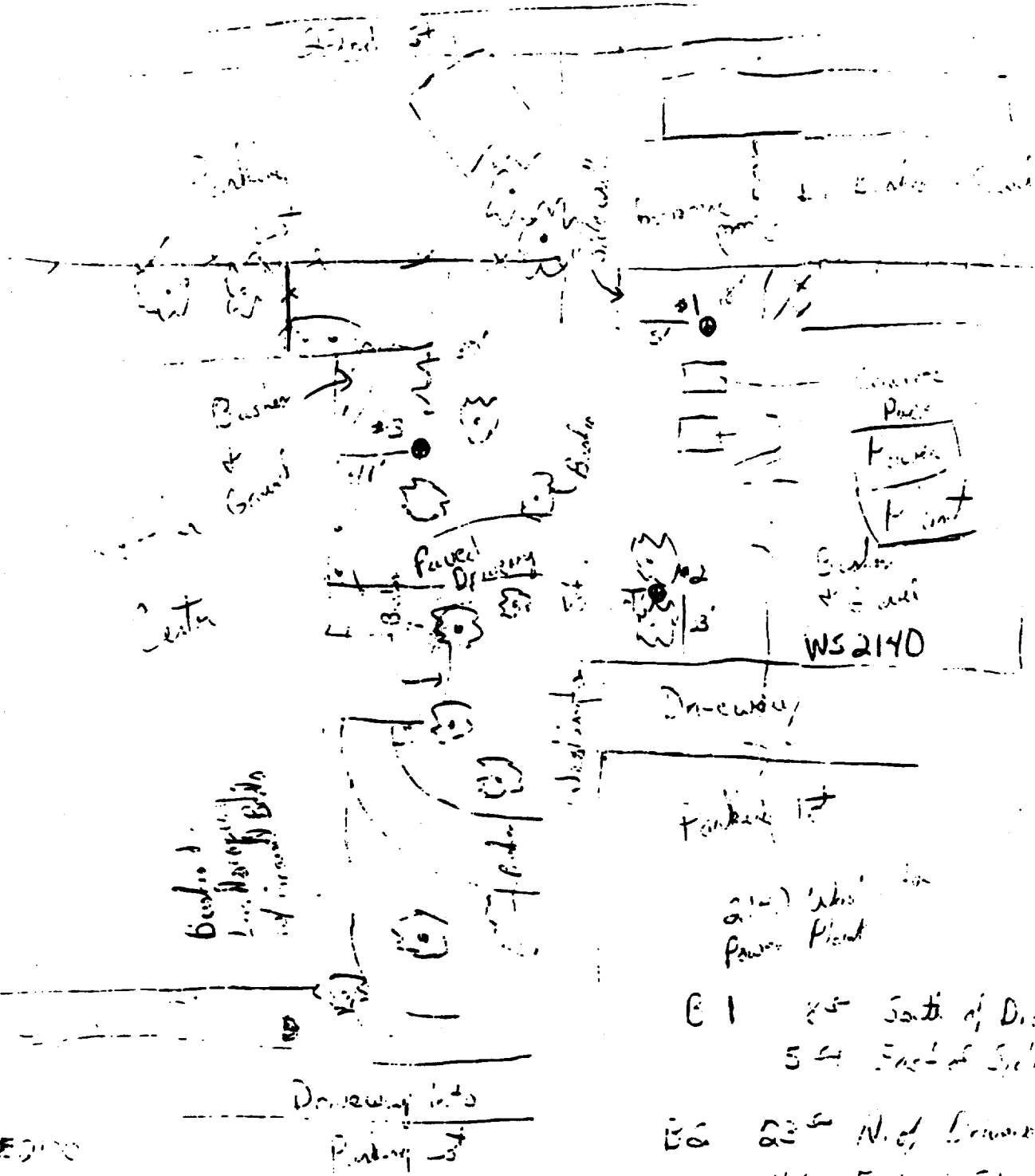

E1 [illegible] South of Driveway
5 [illegible] East of Sidewalk

E2 [illegible] N. of Driveway
[illegible] East of Sidewalk

50 % Paved [illegible]

E3 [illegible] S. of [illegible]
[illegible] of [illegible]
[illegible] % [illegible]

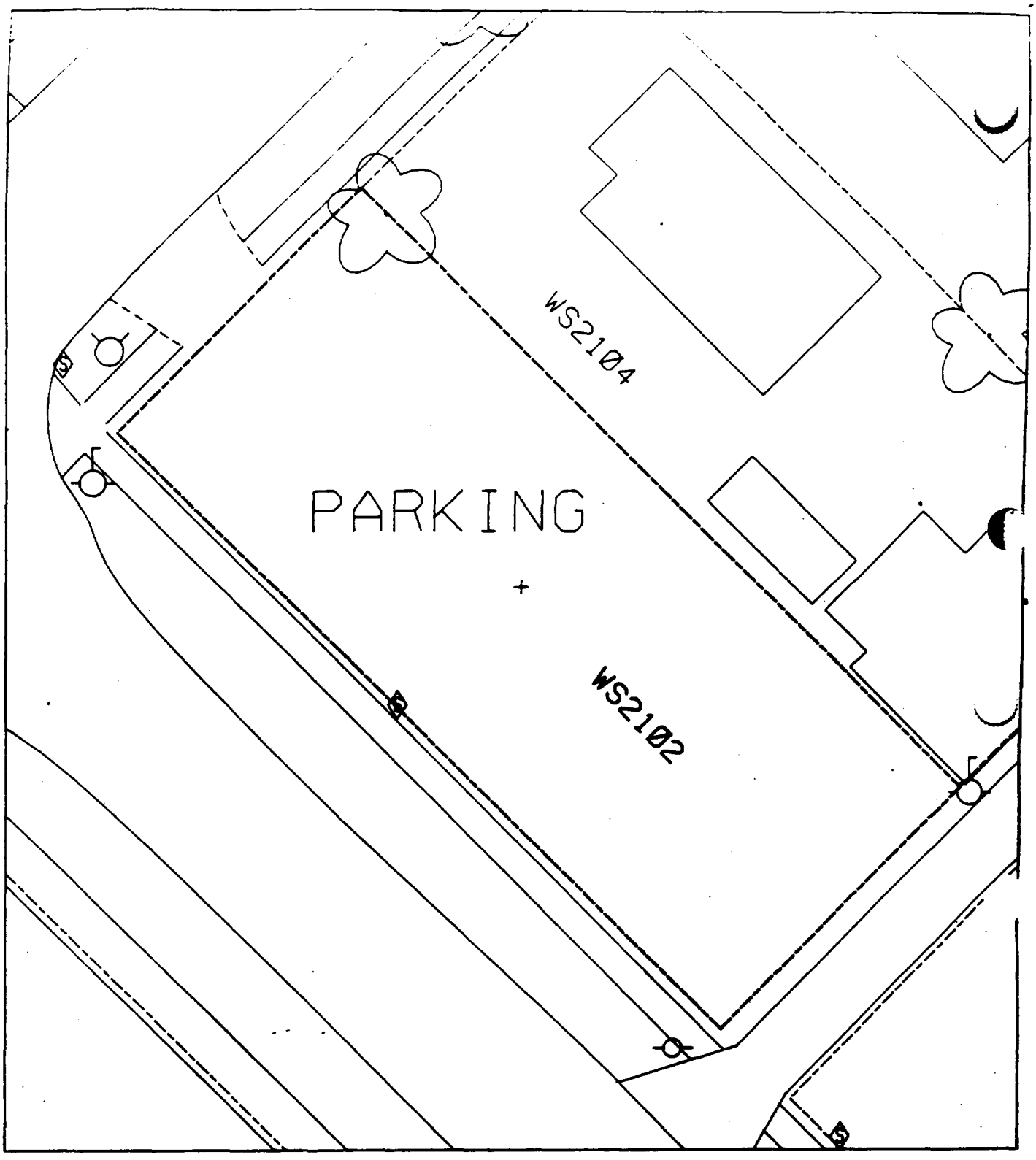
WS2104
PARKING
WS2102

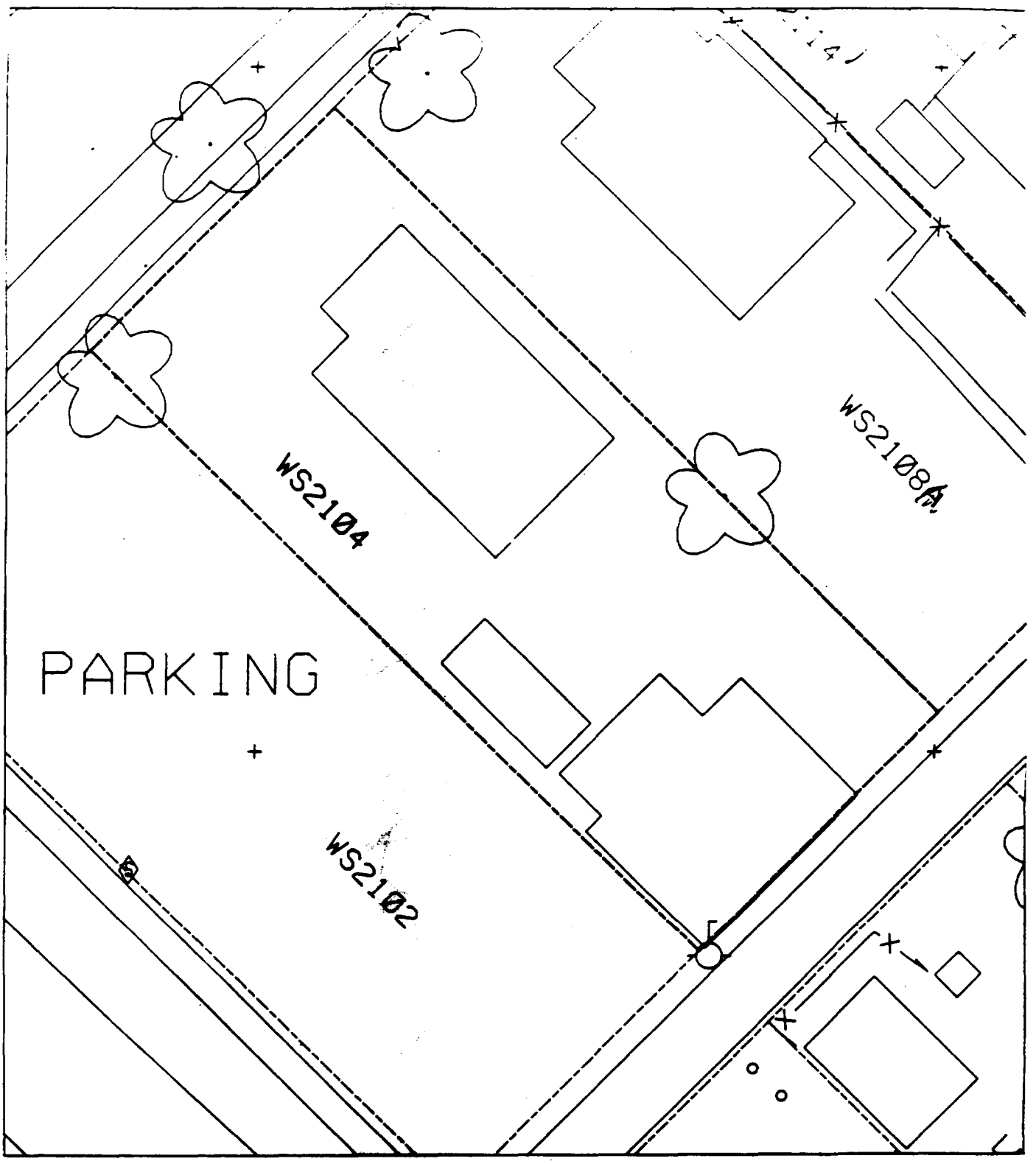
WS2104
WS2108A
PARKING
WS2102

Lot 9

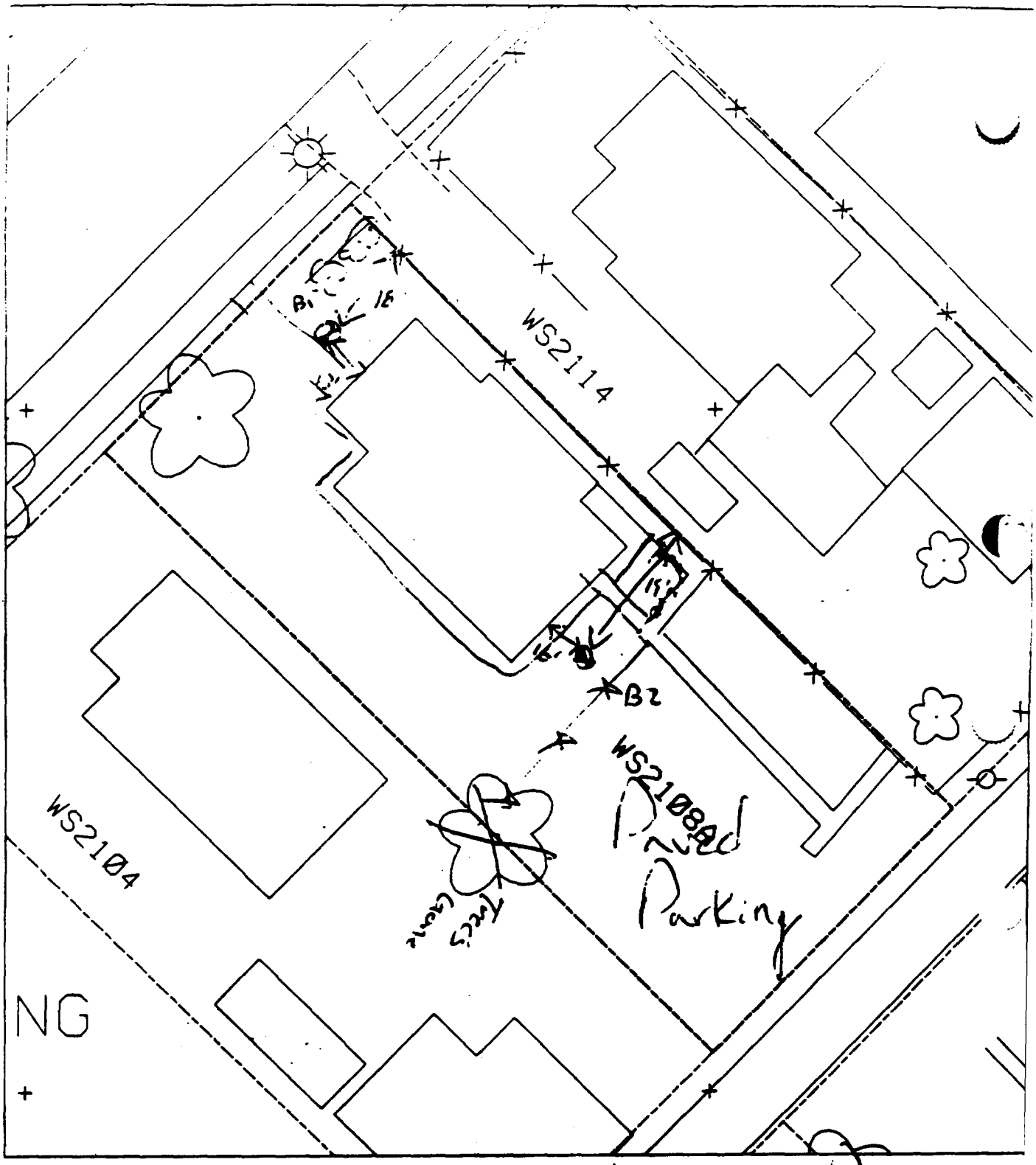

Lot 50% Paved

B1 16' Set fence
13' Wet house

B2 1' Eat porch
19' Set fence

WS2114
WS2108
WS2116
WS2120

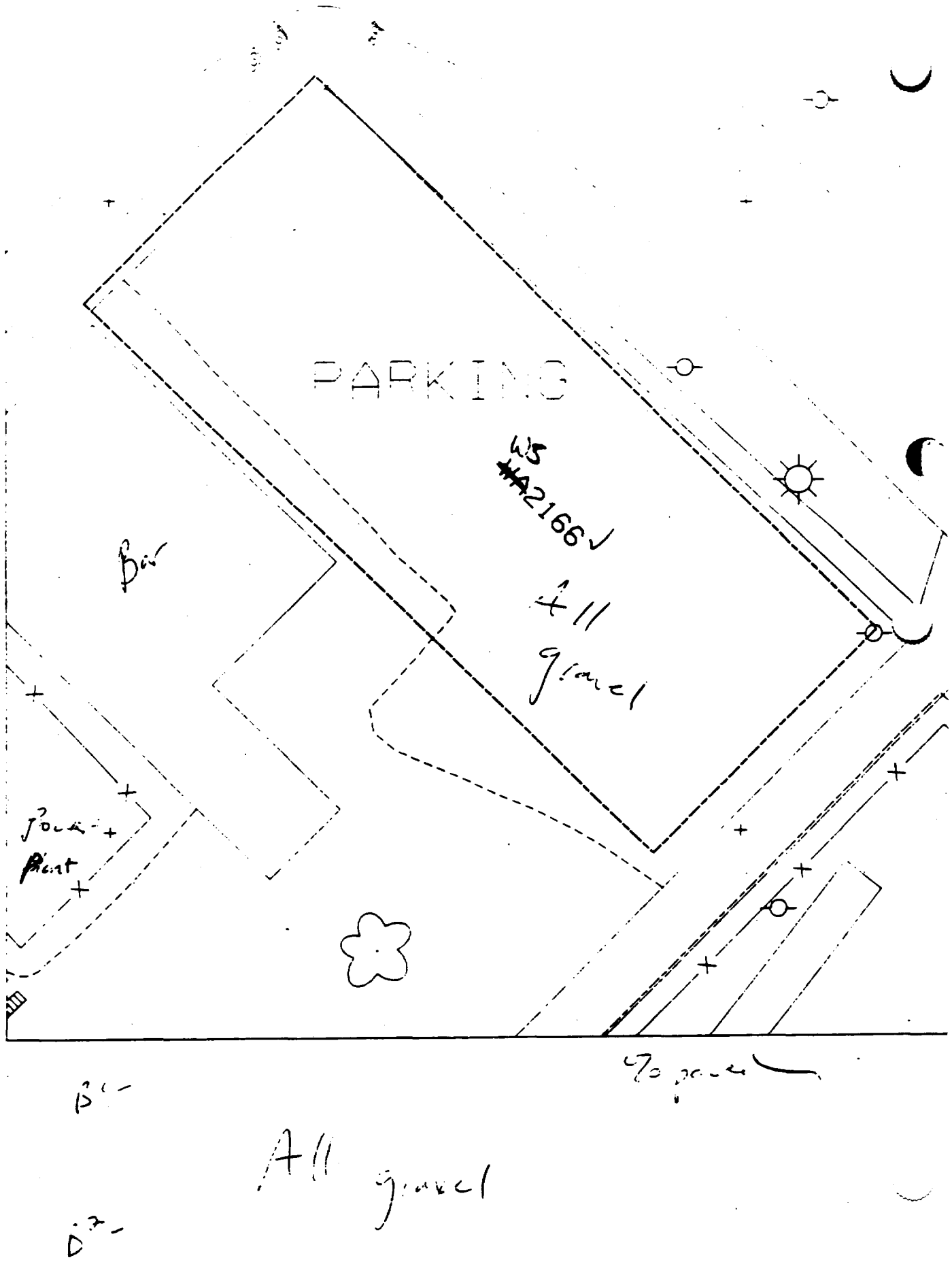
PARKING
W5
2166
All
gravel
Bar
Pour
Plant
To pour
All gravel

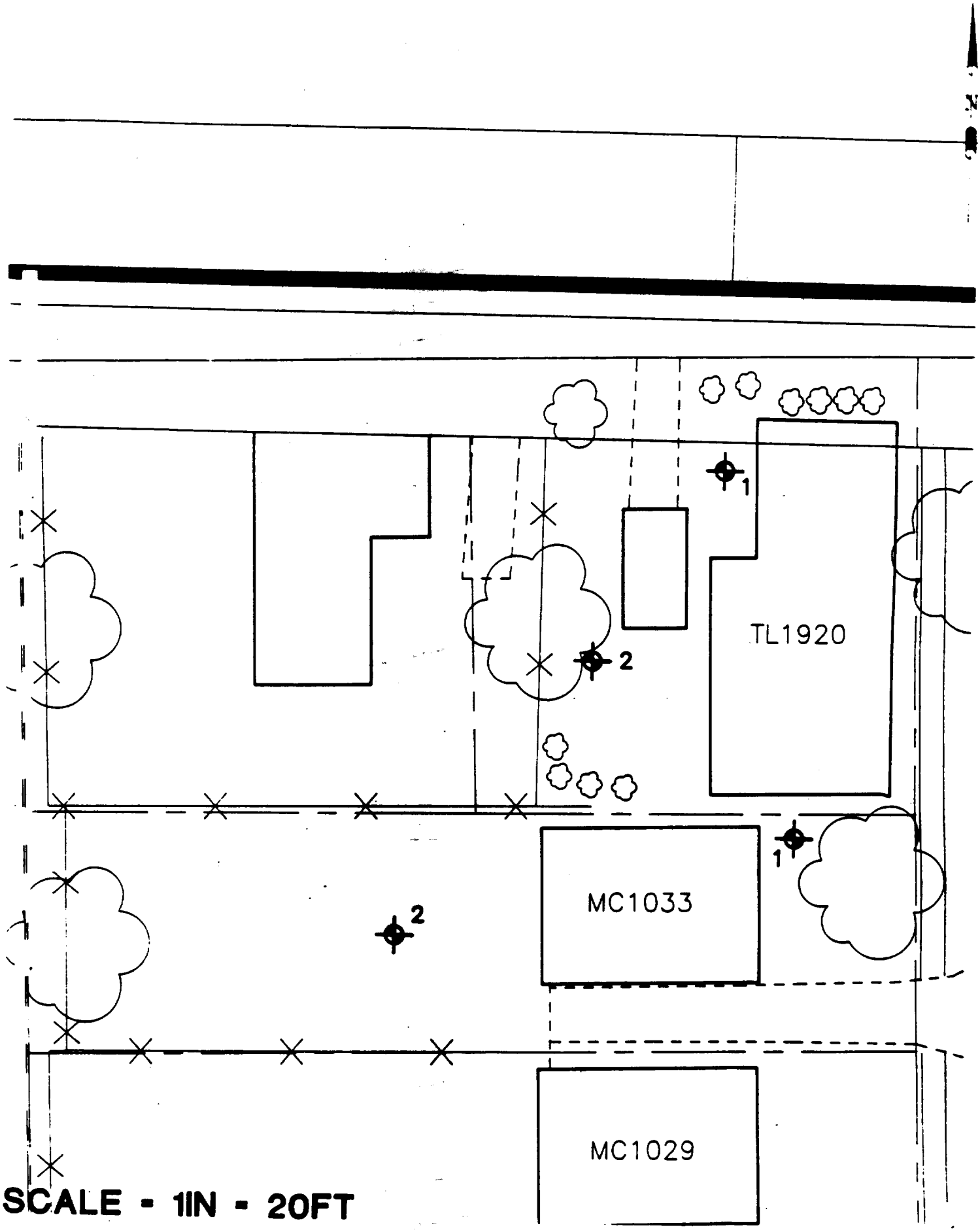
N
1
2
TL1920
1
MC1033
2
MC1029
SCALE - 1IN - 20FT

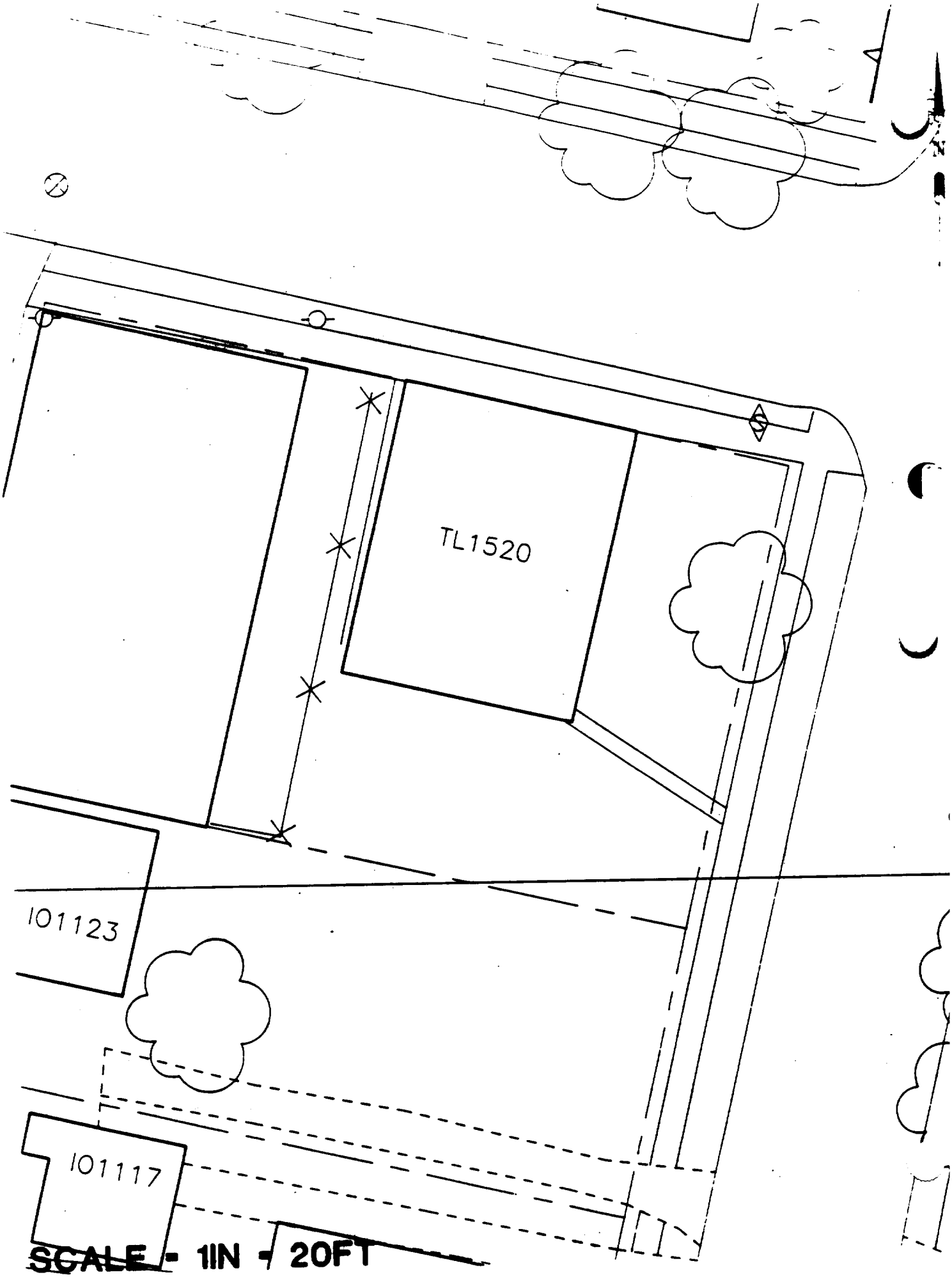
TL1520
101123
101117
SCALE - 1IN - 20FT

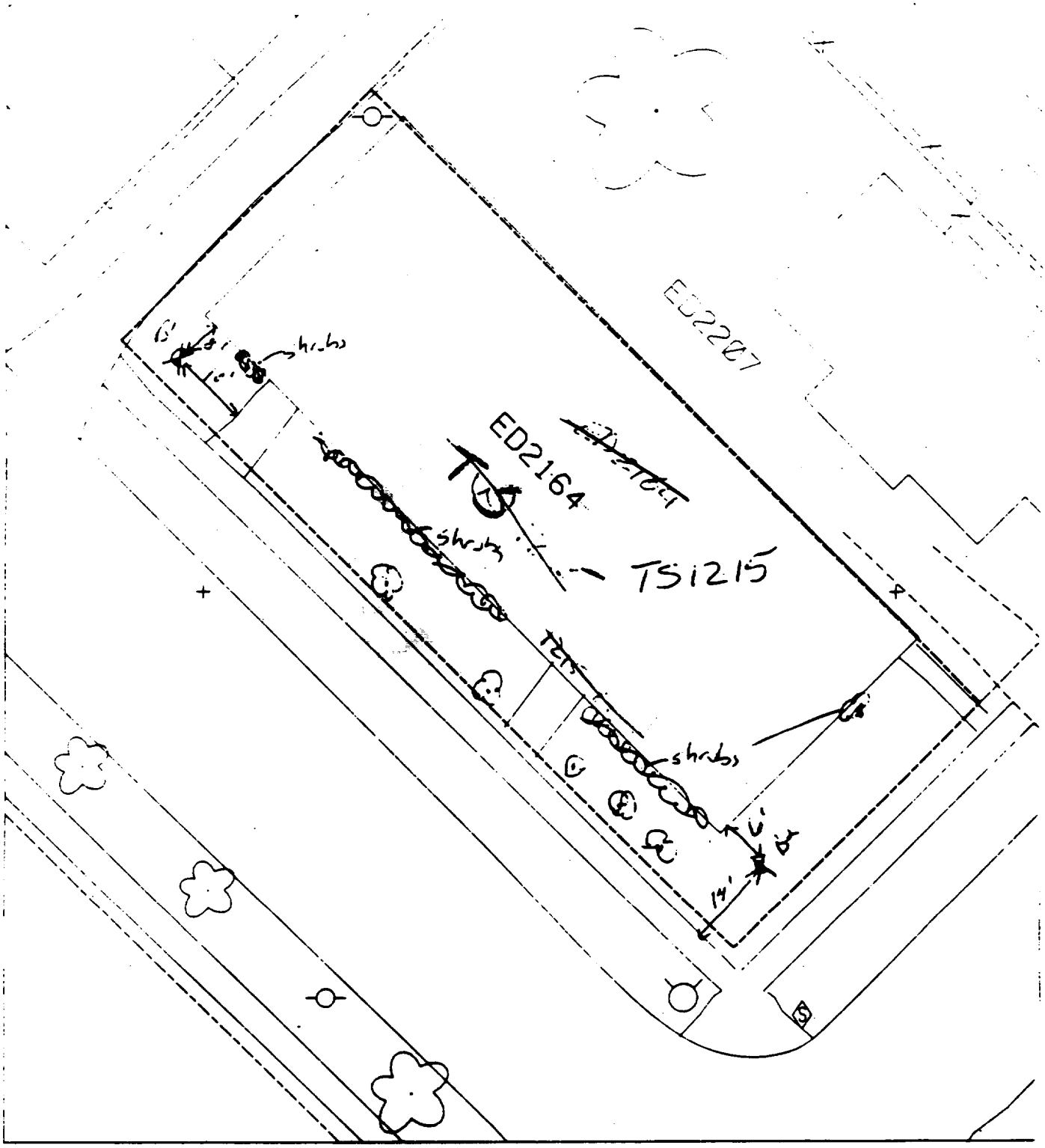

Separate house - 86?

B' - 8' west of building & 10' north of sidewalk.

B'' - 6' south of building & 14' east of sidewalk.



80% Paved

B1 4' w of driv
5' S of walk

B2 8' w of fence
8' S of fence

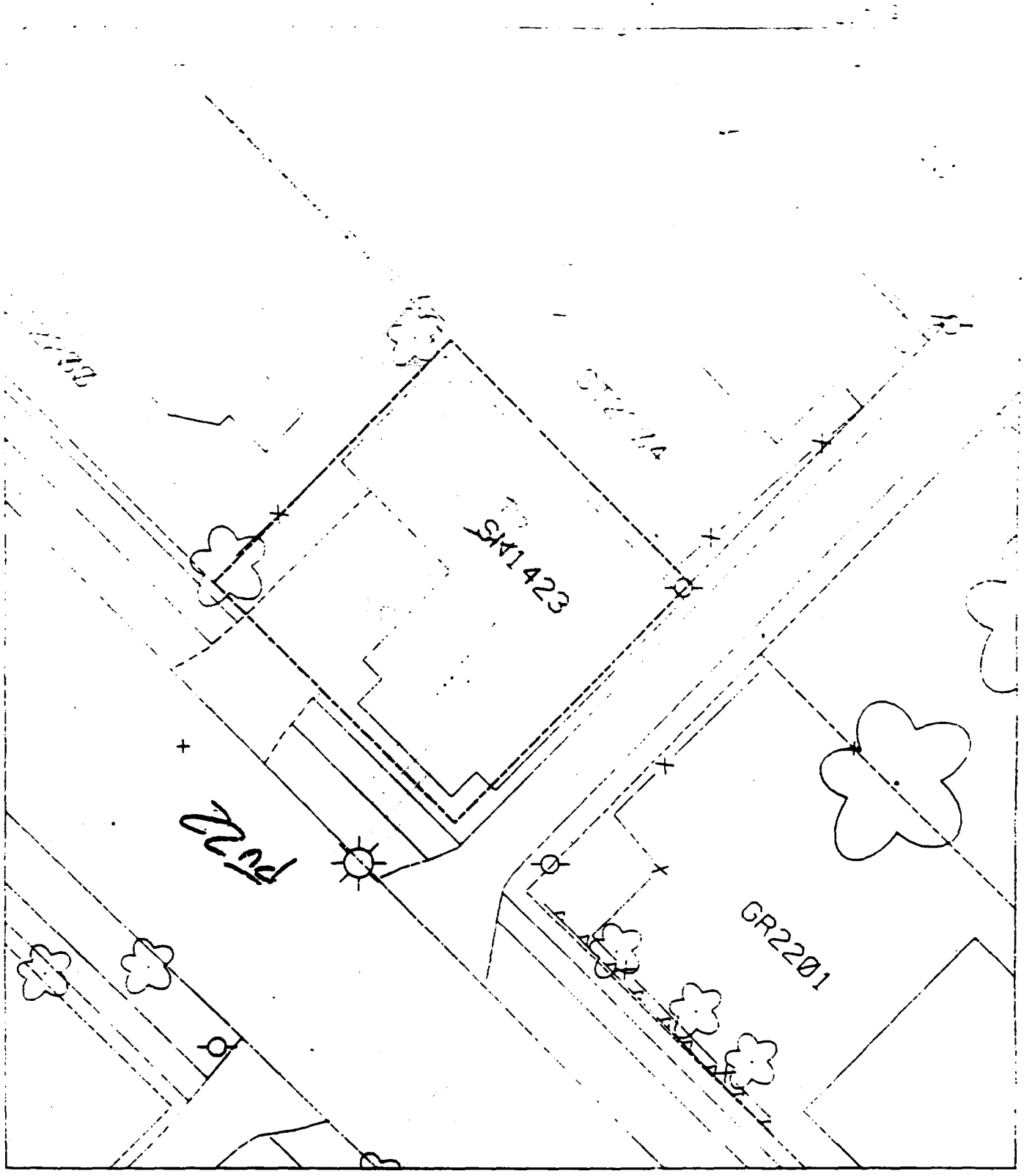

· No Front or Back yard

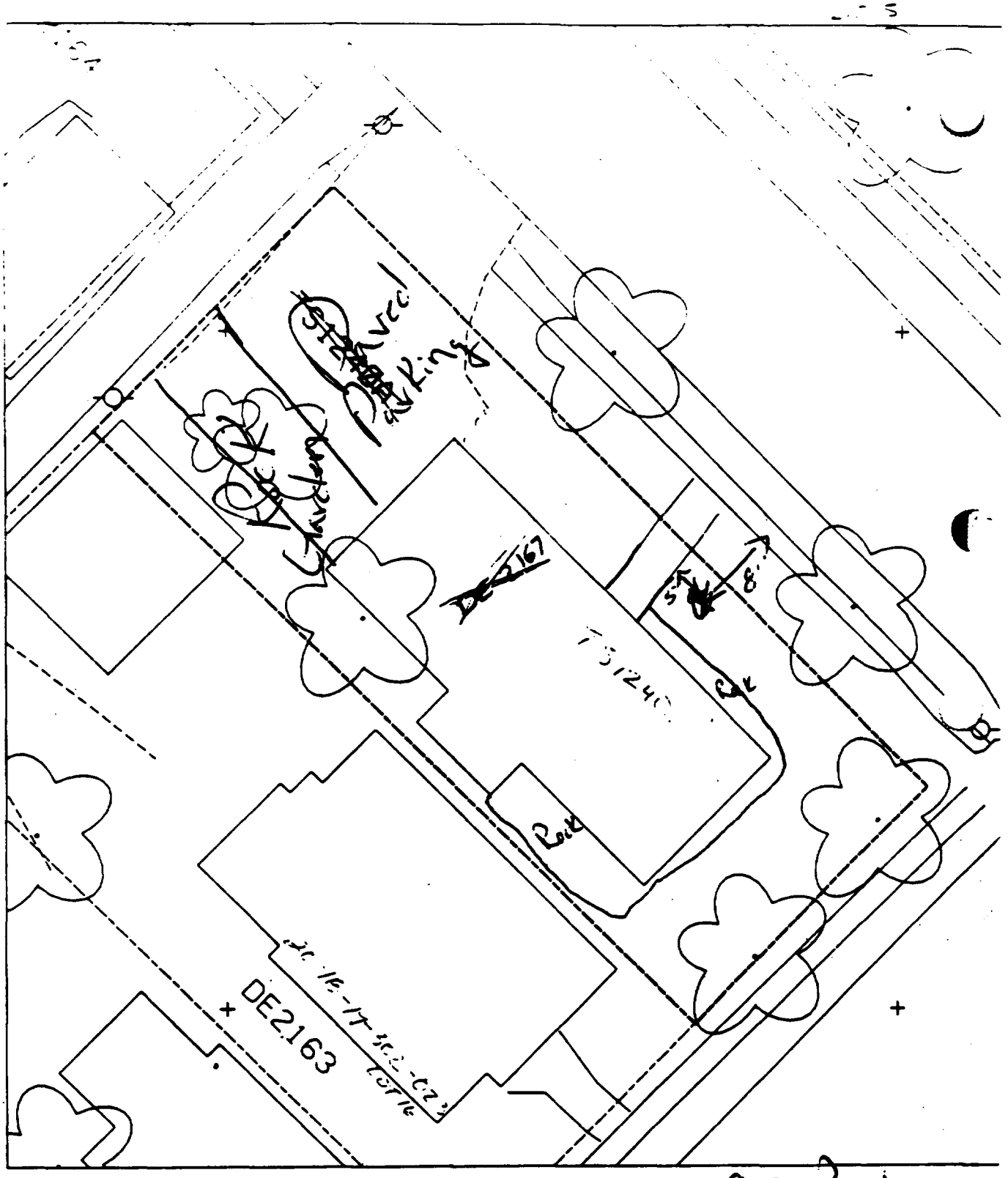

80% Paved

B1 8' S of walk
5' E of walk

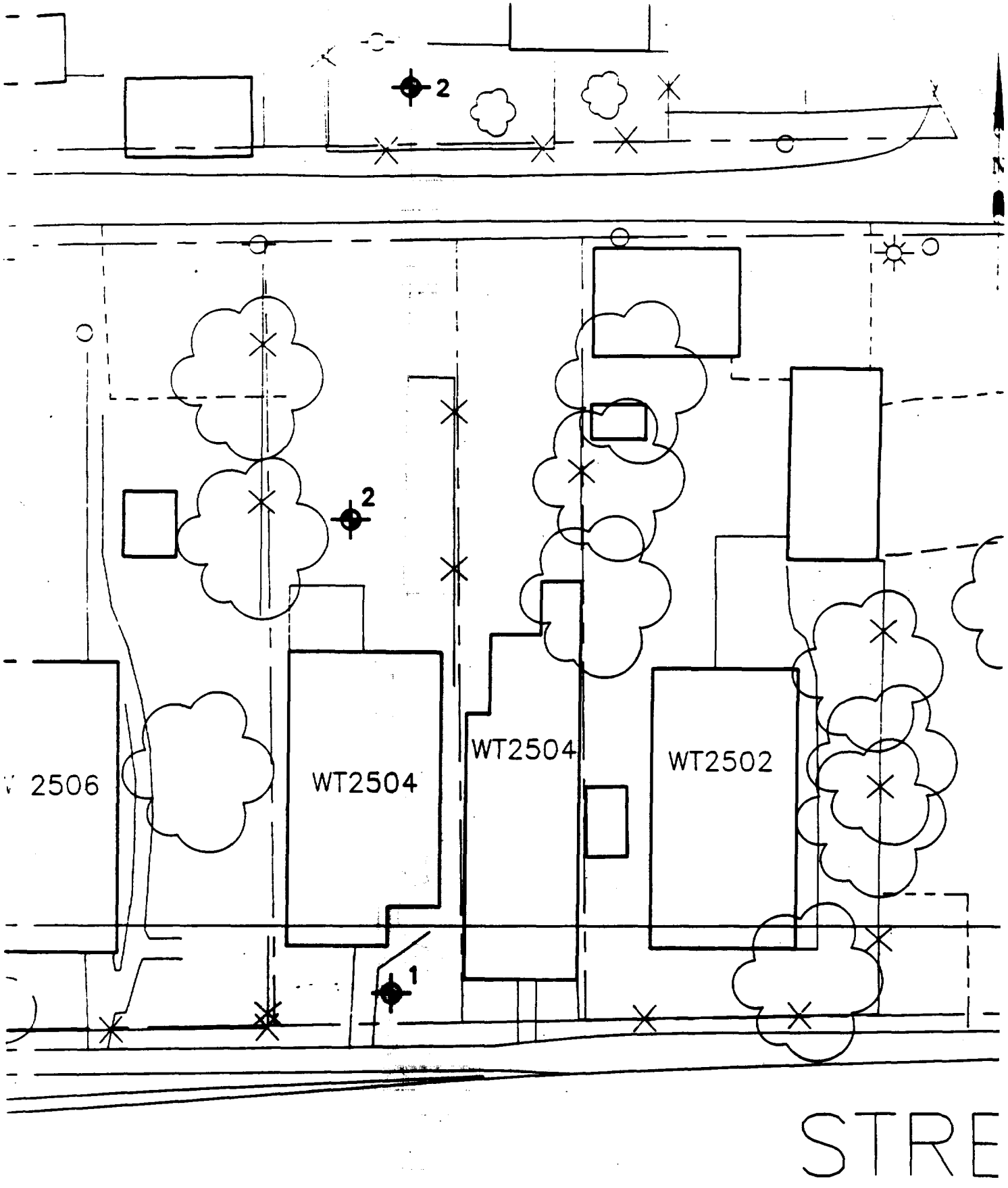

SCALE - 1IN - 20FT

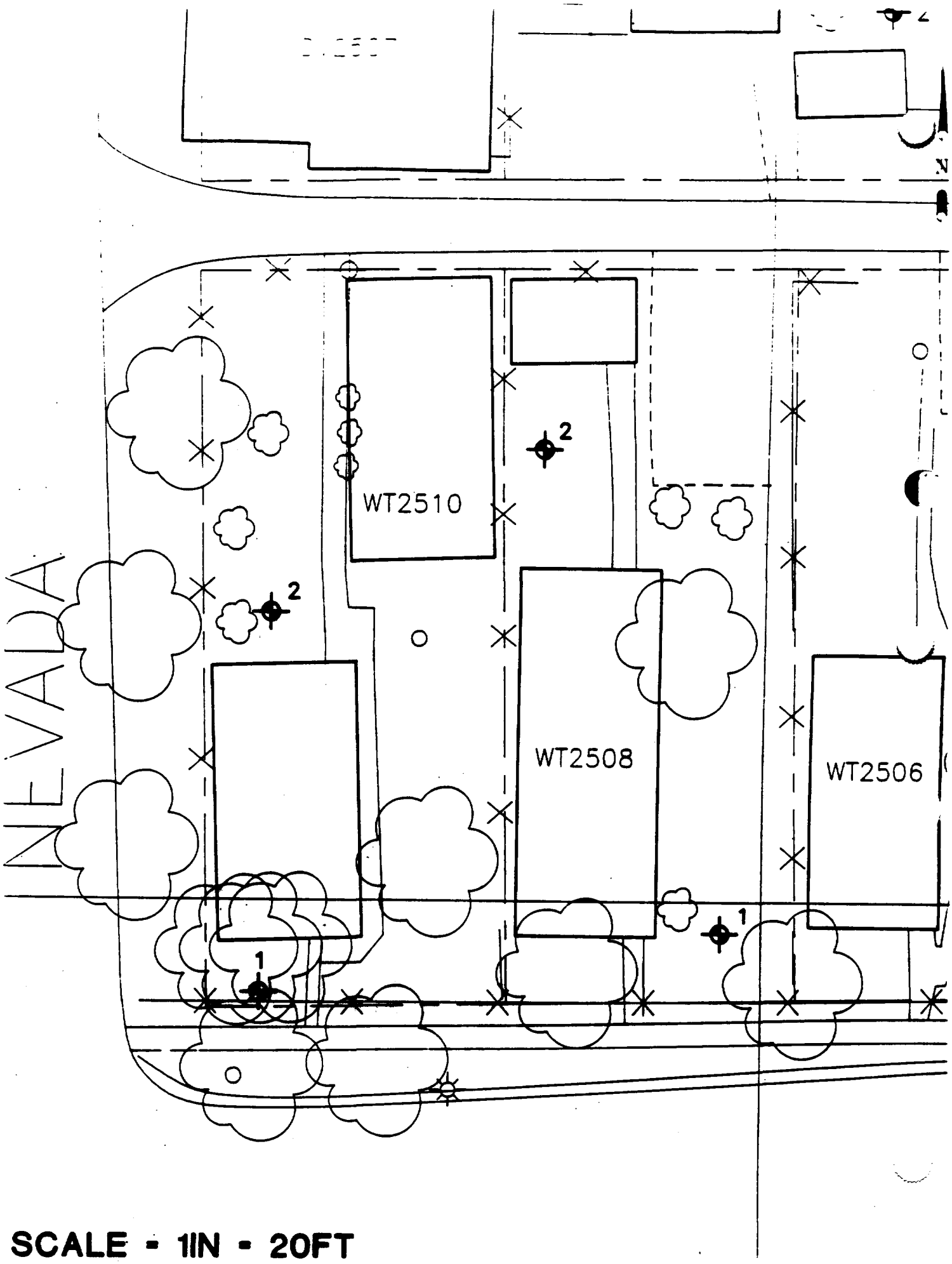

SCALE = 1IN = 20FT

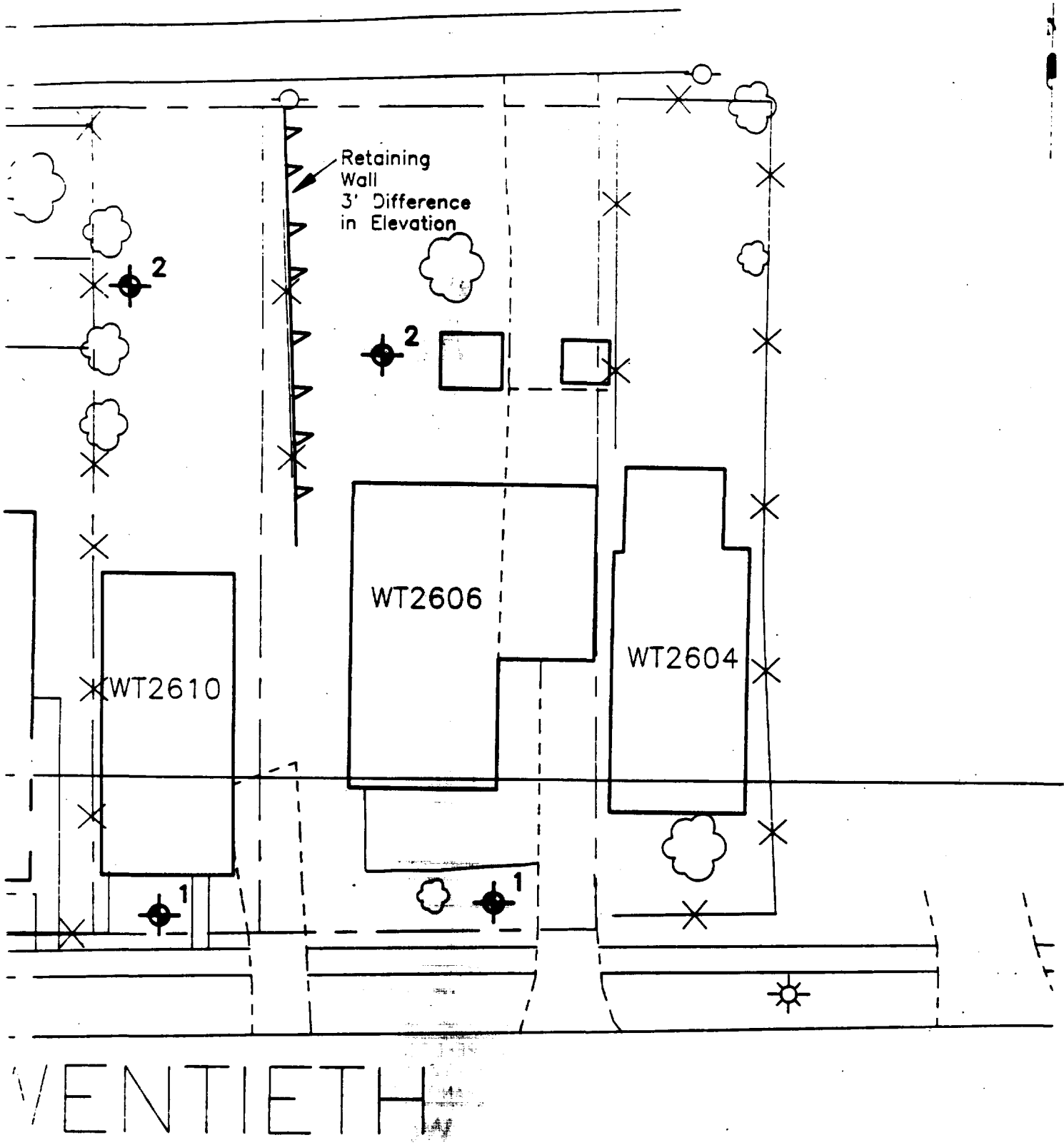

SCALE = 1IN = 20FT

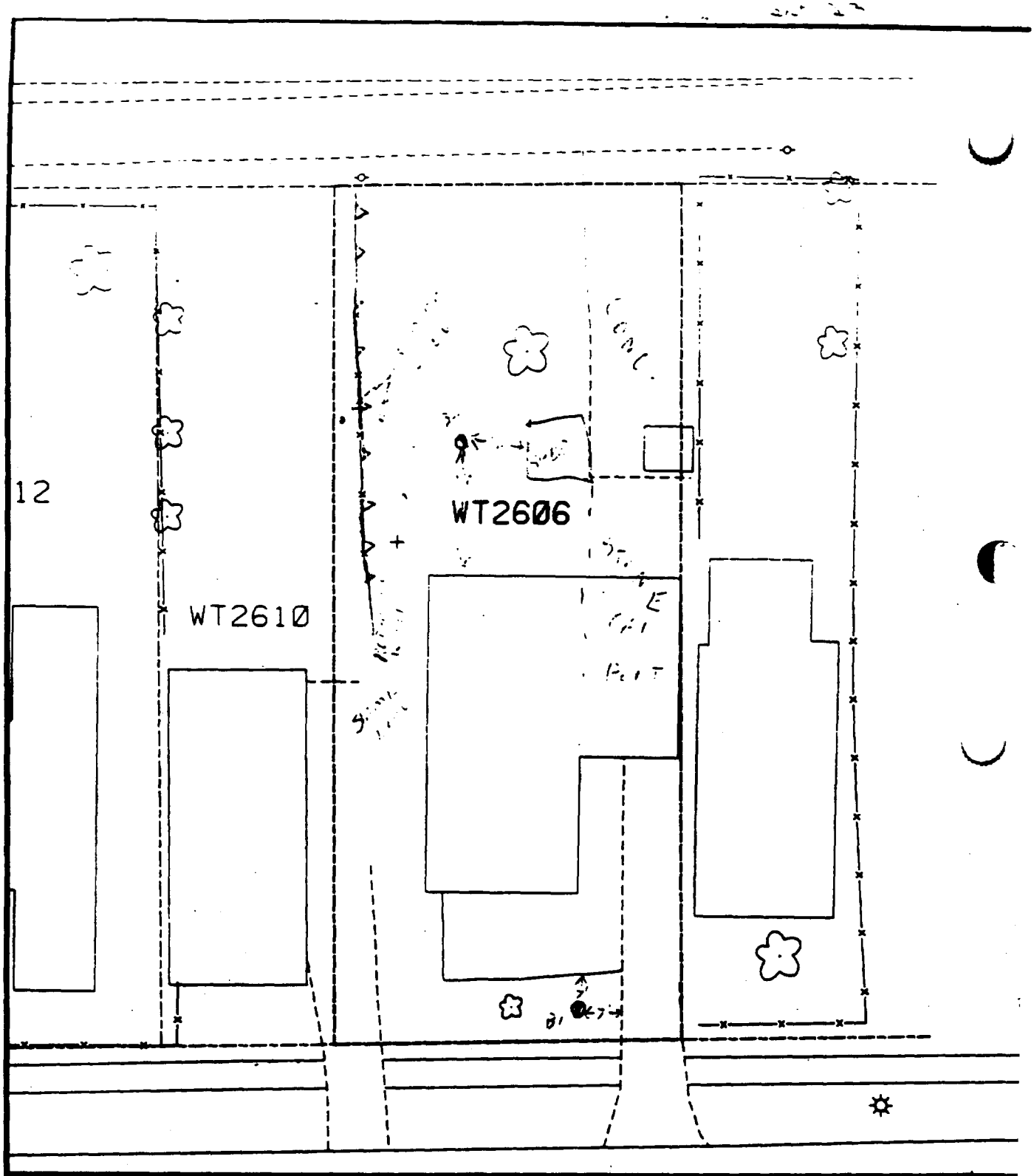

Comments:

Scale: 1 in = 20 ft

PRE-DESIGN FIELD INVESTIGATION NL/TARACORP SUPERFUND SITE GRANITE CITY, IL		PROJECT NO. 89MC114V
Woodward-Clyde Consultants Engineering & sciences applied to the earth & its environ		
DRN. BY: CHKD. BY:	2606 TWENTIETH ST.	Resident ID No WT2606

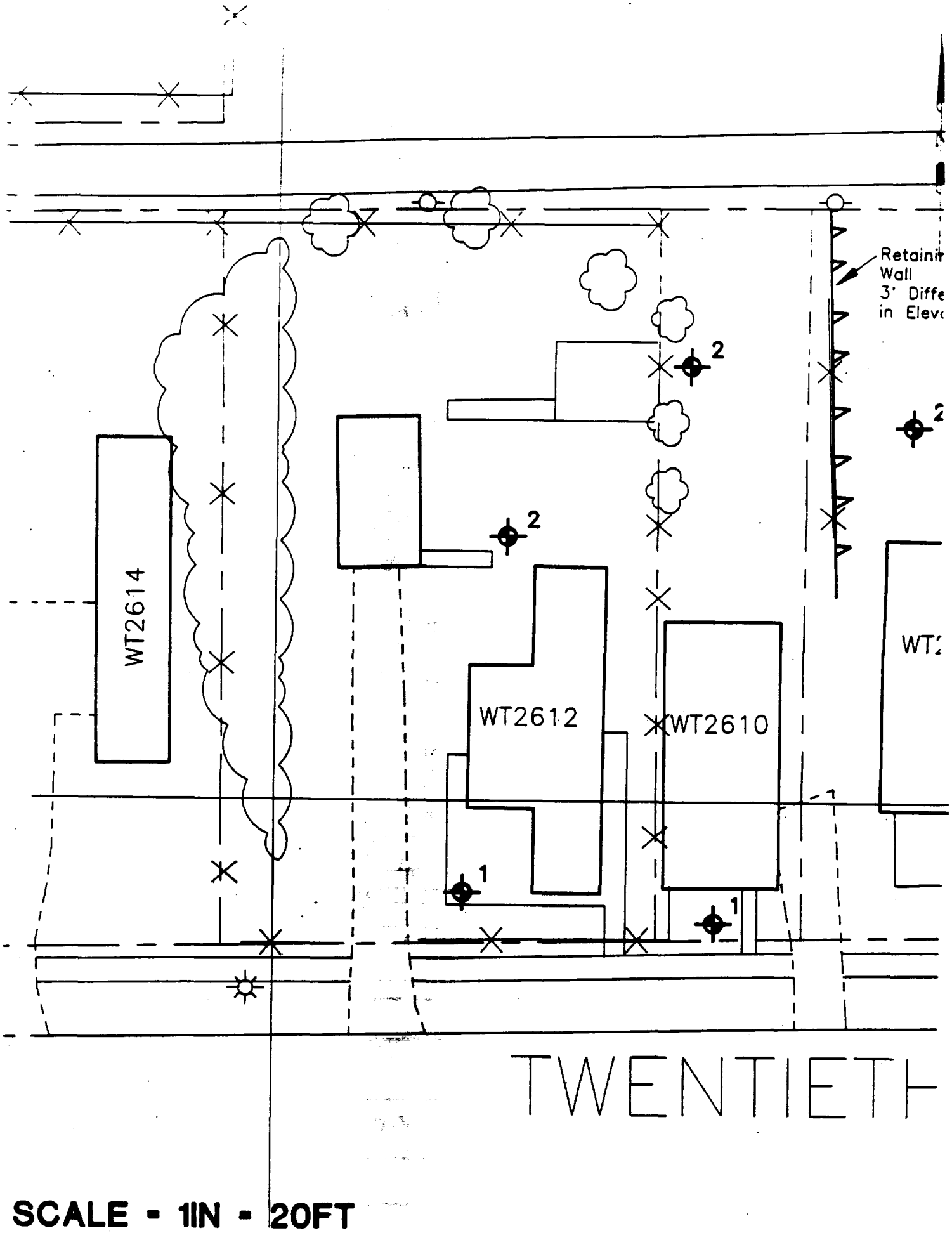

SCALE - 1IN - 20FT

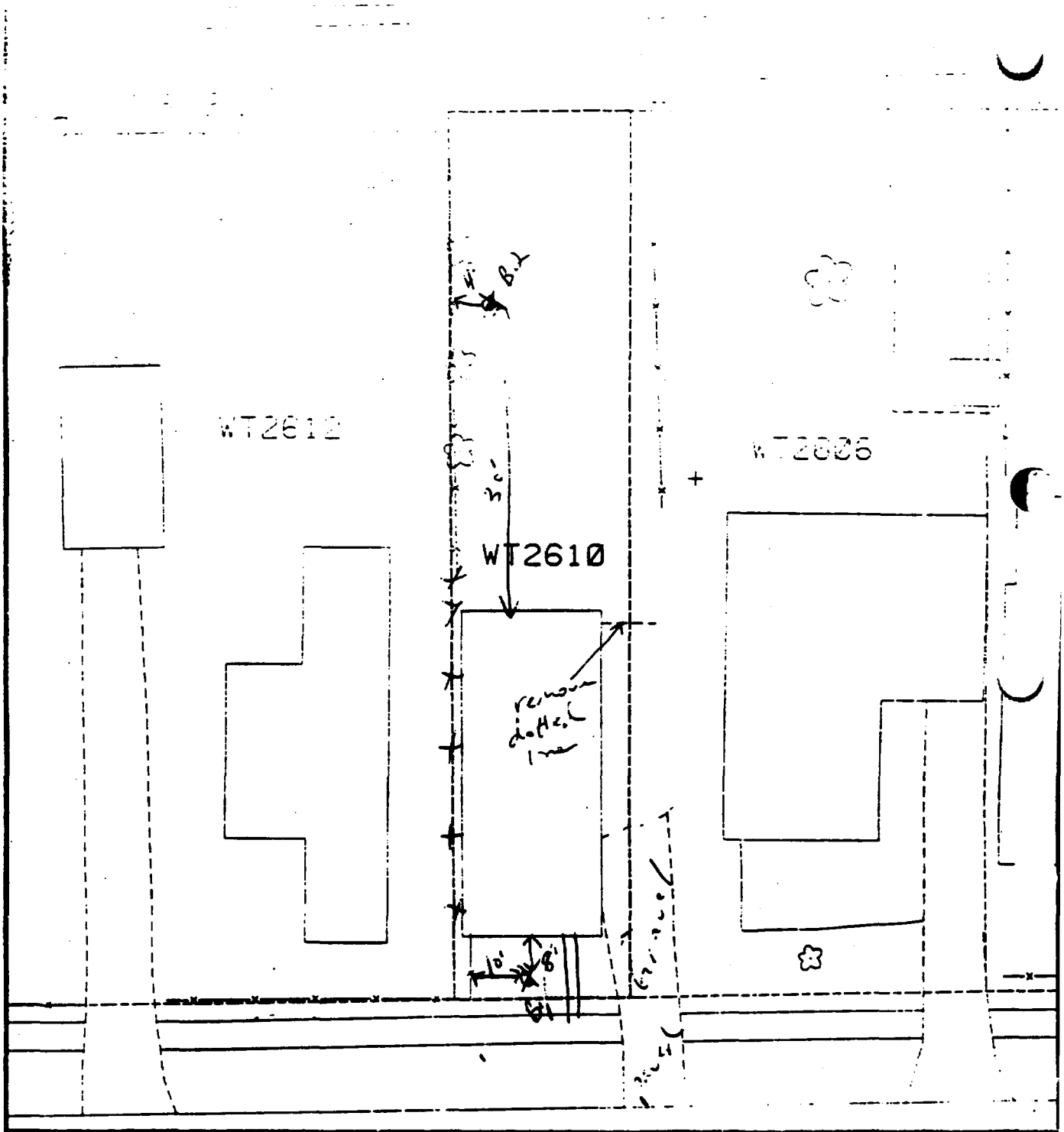

Comments: See page 3 of 7

B1 – 10' east of fence 8' south of house.

B2 – 4' east of fence 8' north of house.

Scale: 1 in = 20 ft

PRE-DESIGN FIELD INVESTIGATION
TARACORP SUPERFUND SITE
LAKE CITY, IL

PROJECT NO. 89MC14V

Woodward–Clyde Consultants

Engineering & sciences applied to the earth & its environment

DRN. BY:

CHKD. BY:

2610 TWENTIETH ST.

Resident ID No. WT2610

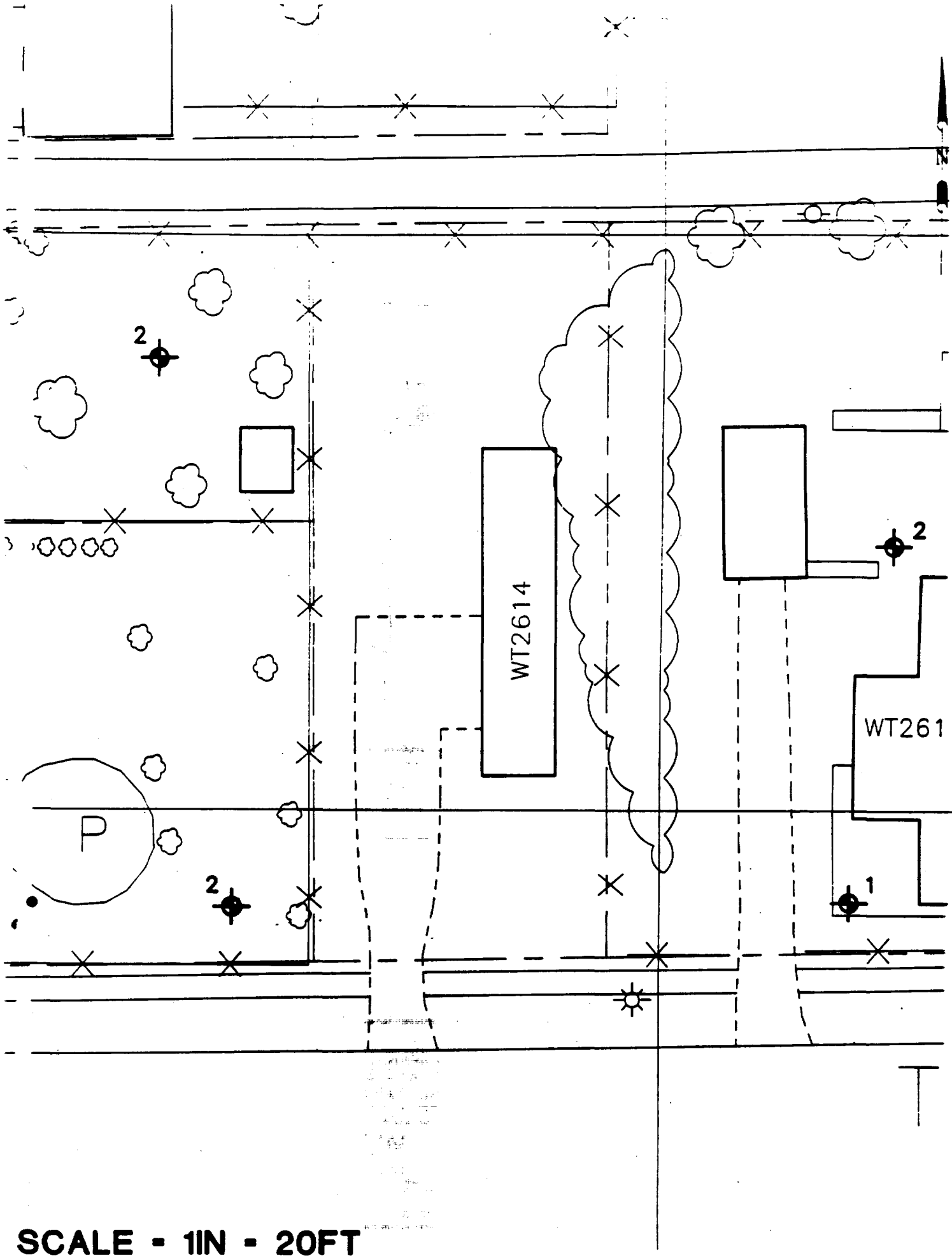

SCALE - 1IN - 20FT

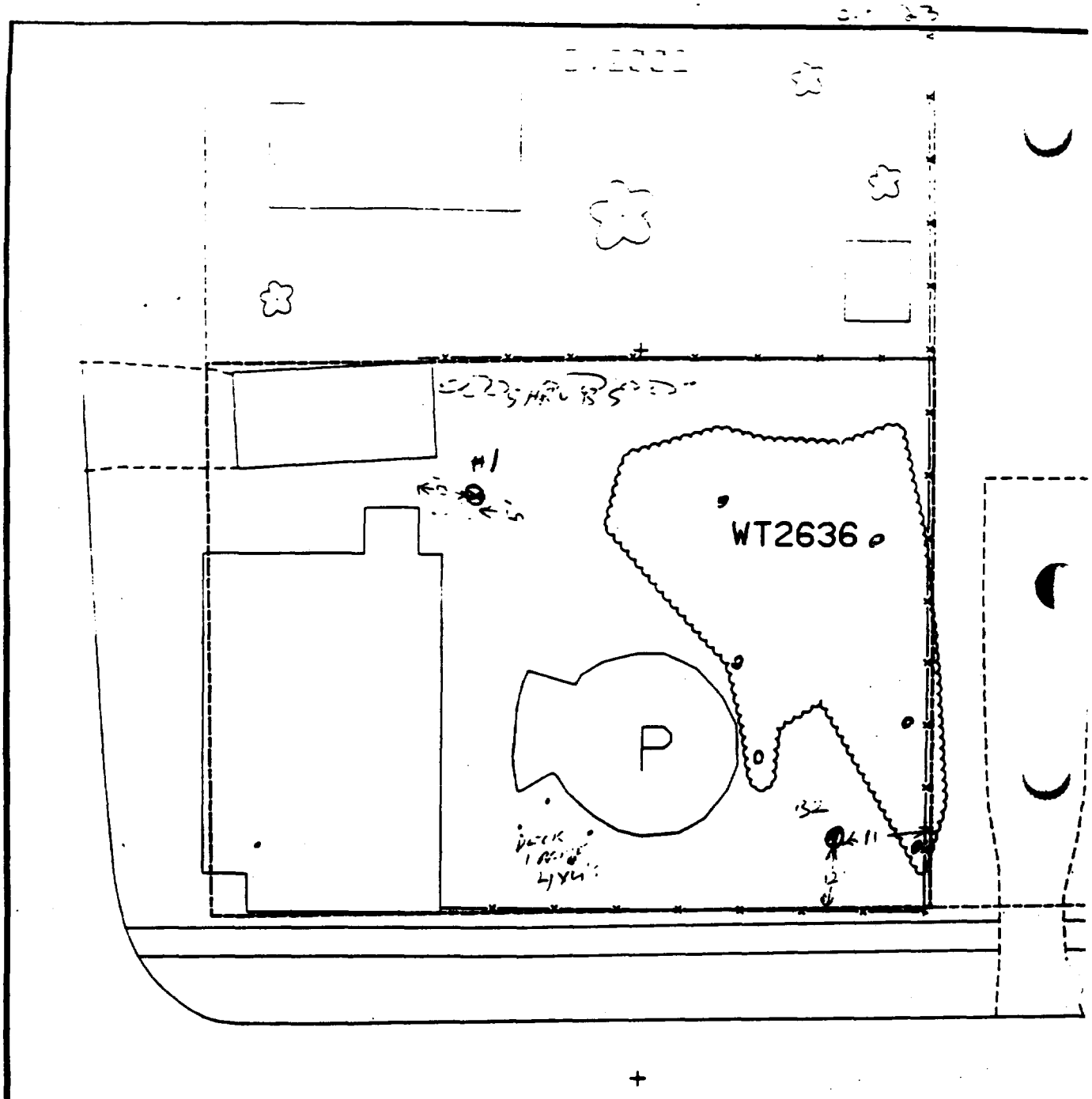

Comments:

B1 - 12' EAST OF HOUSE EXT.
5' NORTH OF HOUSE EXT.

B2 - 12' NORTH OF FENCE
WEST OF FENCE

N

Scale: 1 in = 20 ft

PRE-DESIGN FIELD INVESTIGATION NL/TARACORP SUPERFUND SITE GRANITE CITY, IL		PROJECT NO. 89MC114V
Woodward-Clyde Consultants Engineering & sciences applied to the earth & its environ		
DRN. BY: CHKD. BY:	2636 TWENTIETH ST.	Resident ID No WT2636

20 → [illegible] + line se

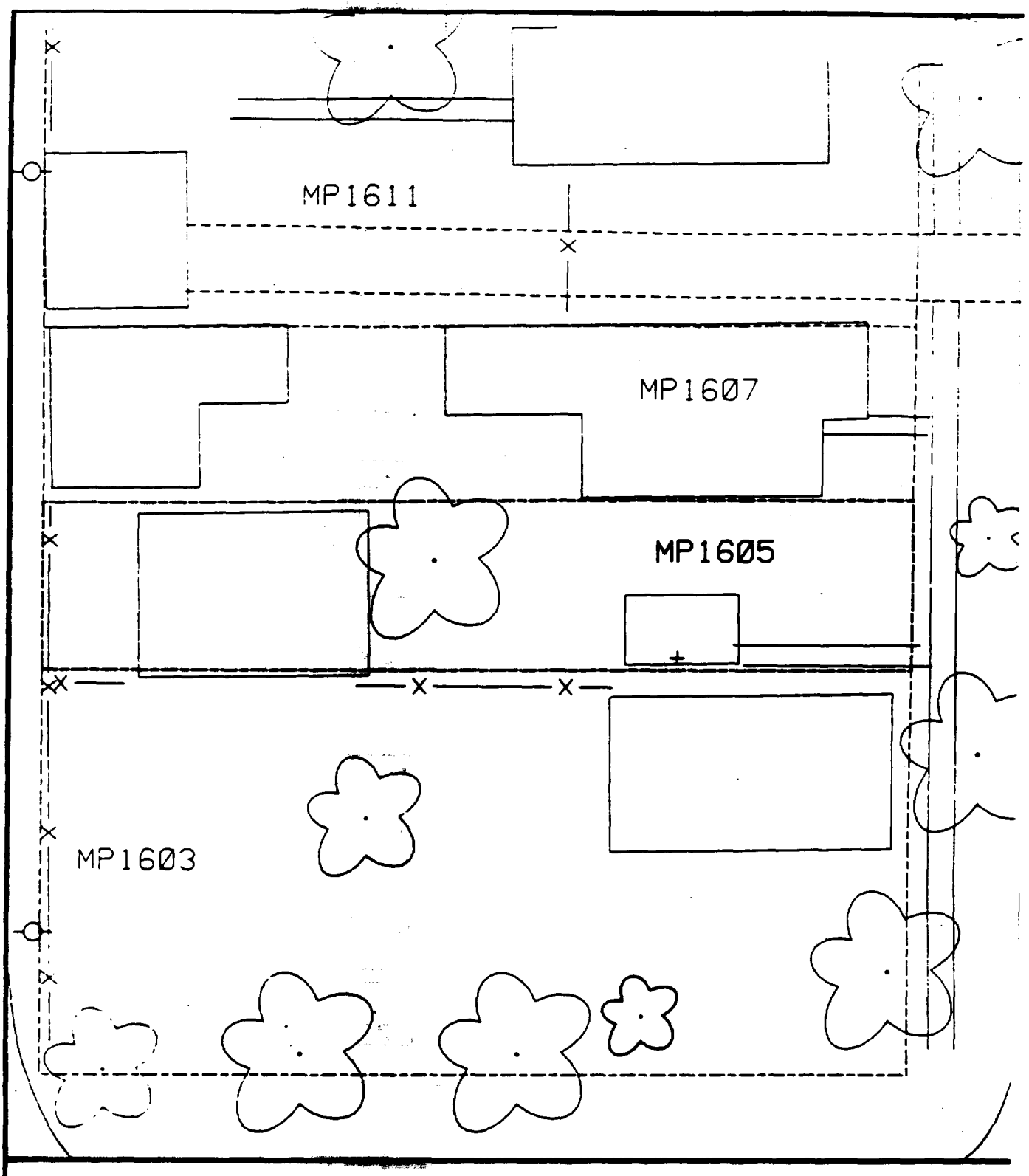

Comments:

N

Scale: 1 in = 20 ft

PRE-DESIGN FIELD INVESTIGATION
NL/TARACORP SUPERFUND SITE
GRANITE CITY, IL

PROJECT NO.
89MC114V

Woodward-Clyde Consultants

Engineering & sciences applied to the earth & its environment

DRN. BY:
CHKD. BY:

1605 MAPLE ST.

Resident ID No
MP1605

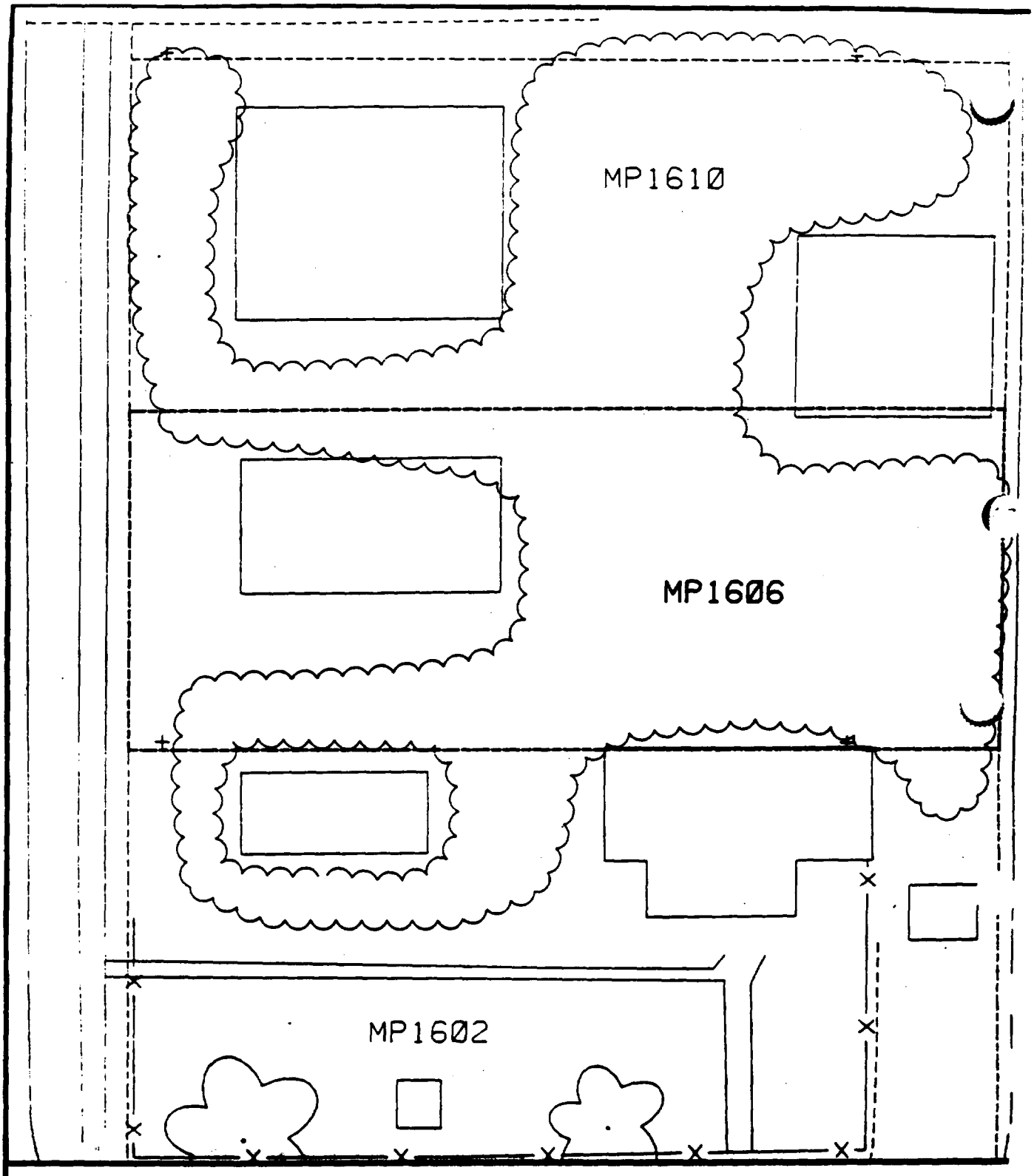

Comments:

N

Scale: 1 in = 20 ft

PRE-DESIGN FIELD INVESTIGATION
NL/TARACORP SUPERFUND SITE
GRANITE CITY, IL

PROJECT NO.
89MC114V

Woodward-Clyde Consultants
Engineering & sciences applied to the earth & its environment

DRN. BY:
CHKD. BY:

1606 MAPLE ST.

Resident ID
MP1606

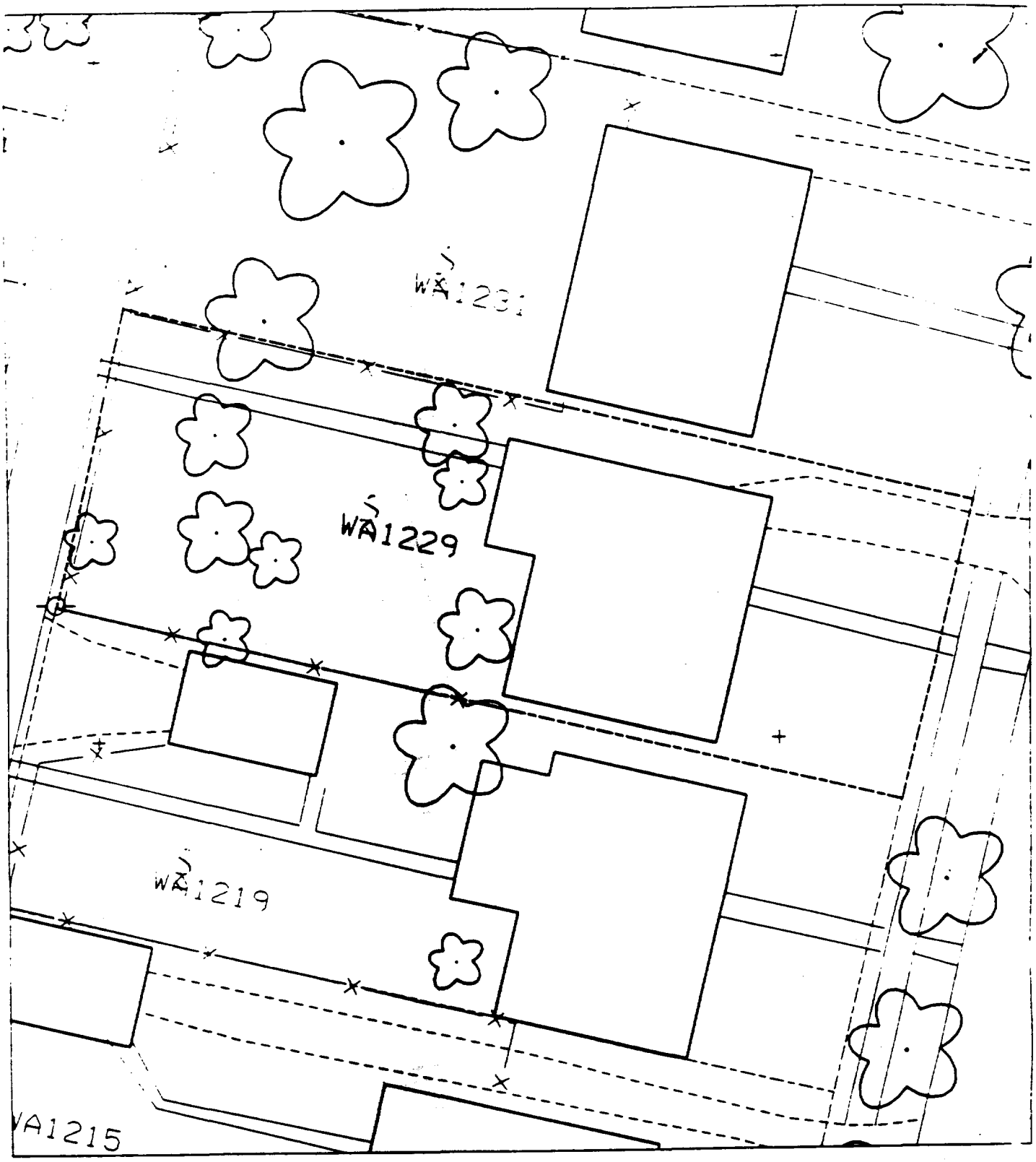
WA1231
WA1229
WA1219
VA1215

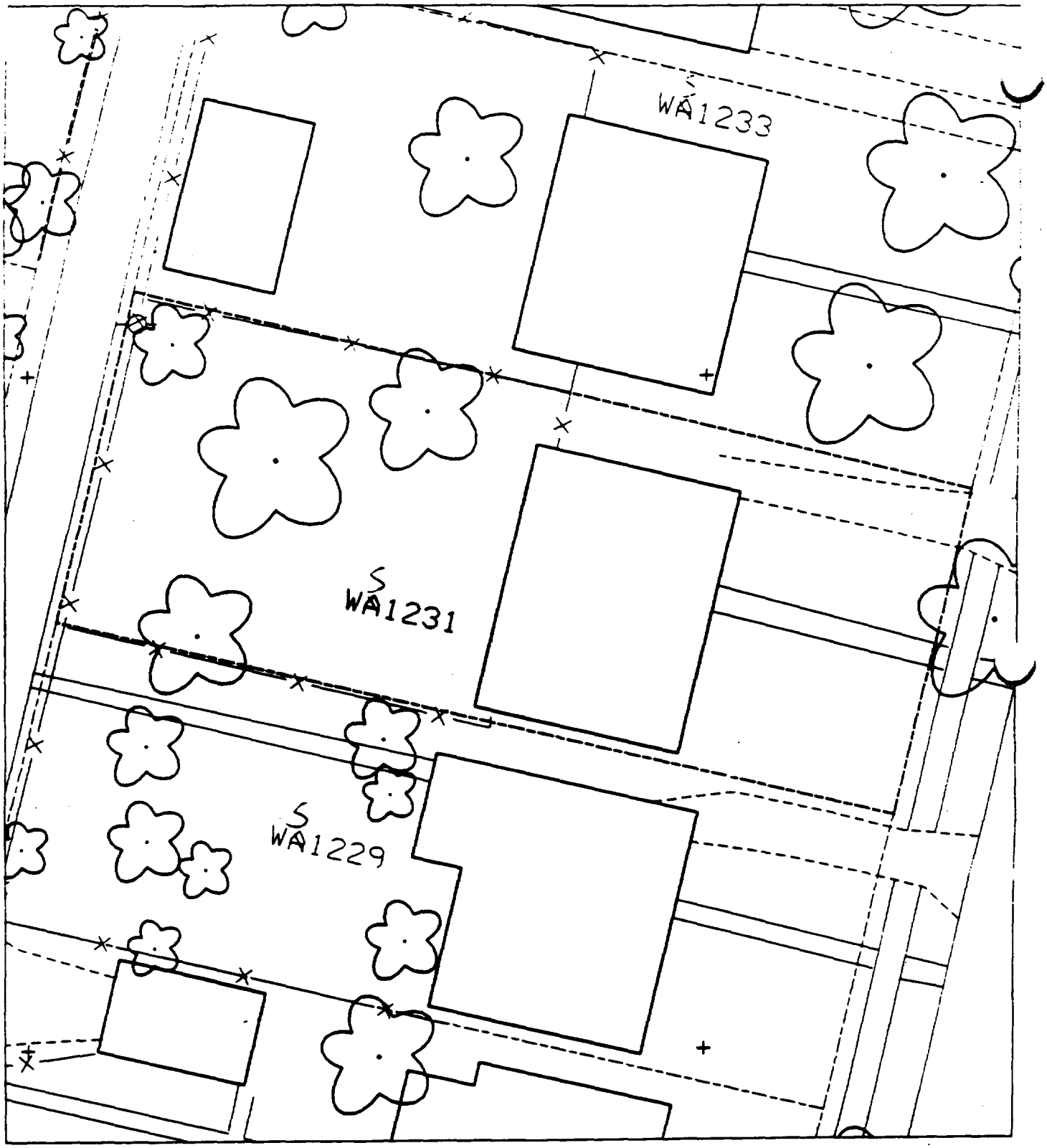
WA1233
WA1231
WA1229

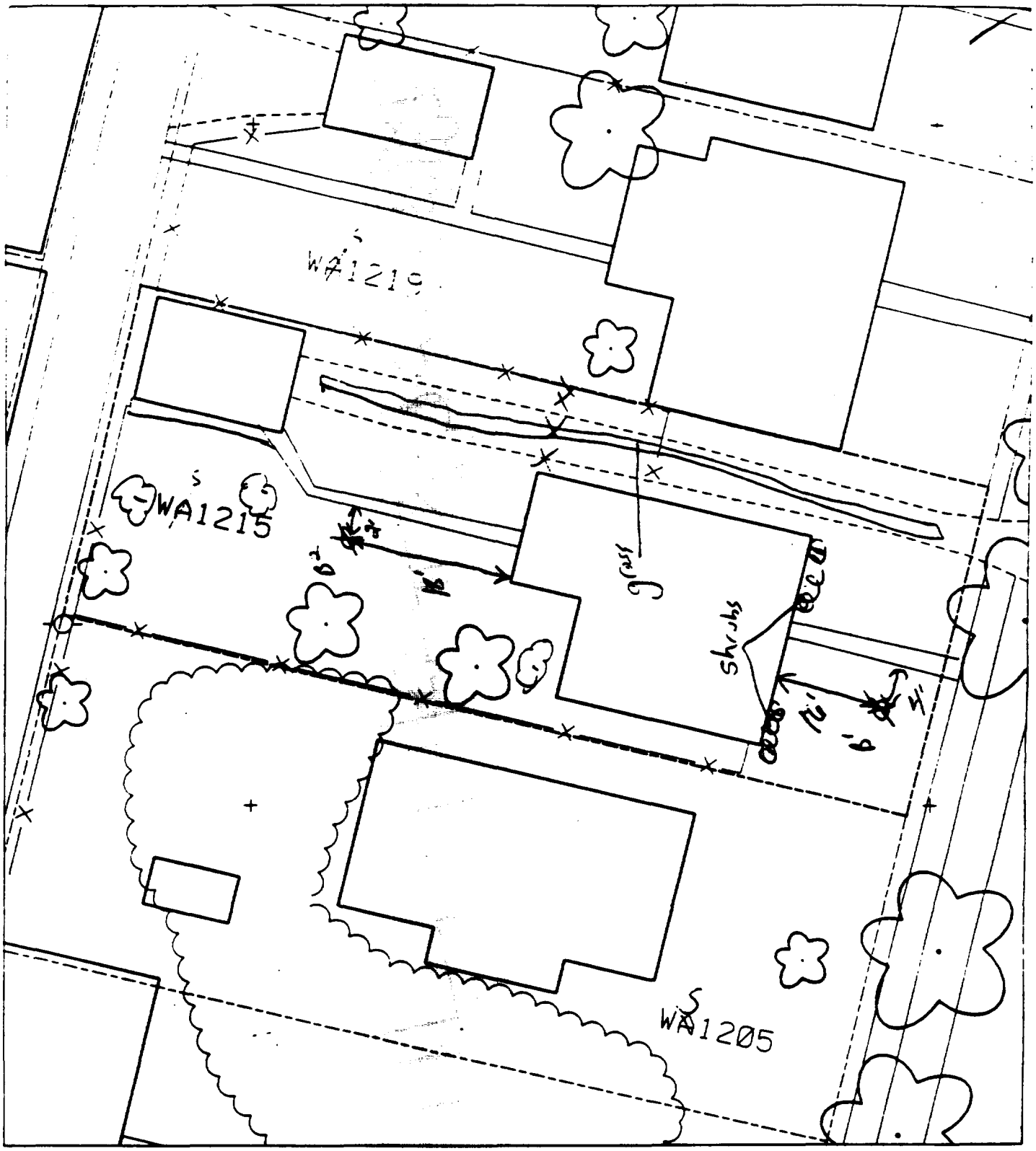

B1 – 16' east of house & 4' south of sidewalk.

B2 – 18' west of house & 2' south of sidewalk.

Proposed + house.

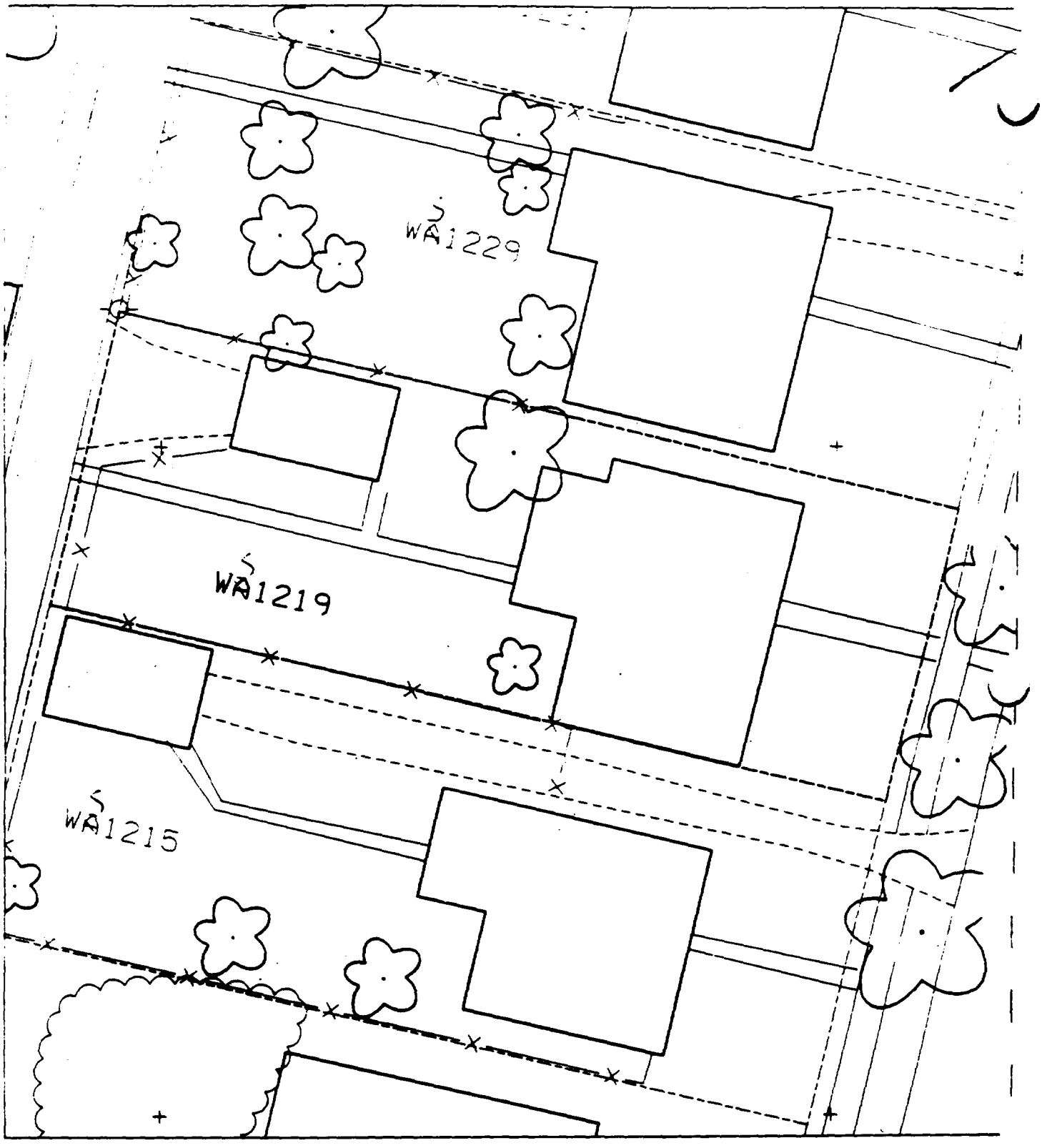
WA1229
WA1219
WA1215

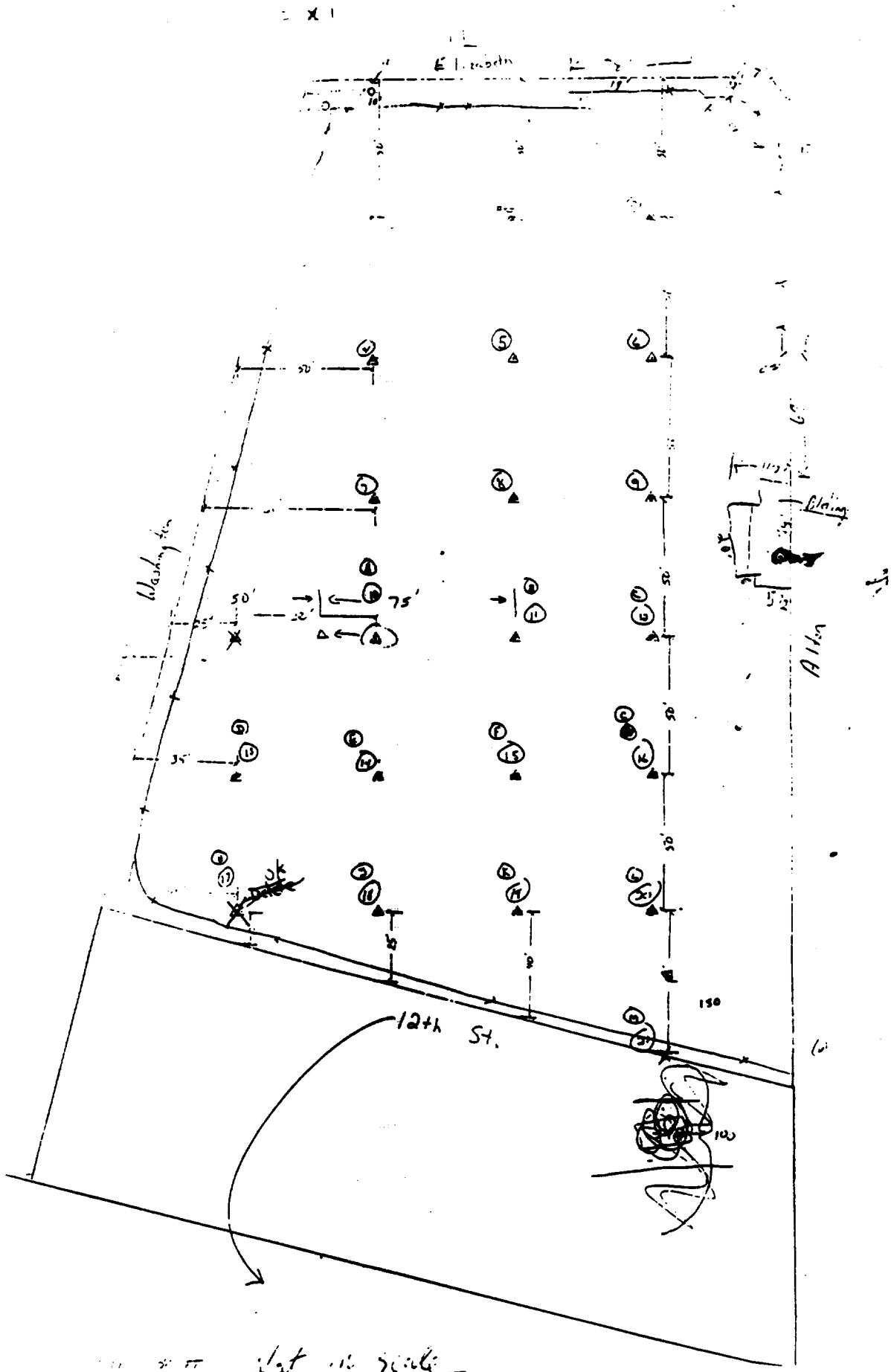
Washington
50'
75'
35'
12th St.
150
100
Alley

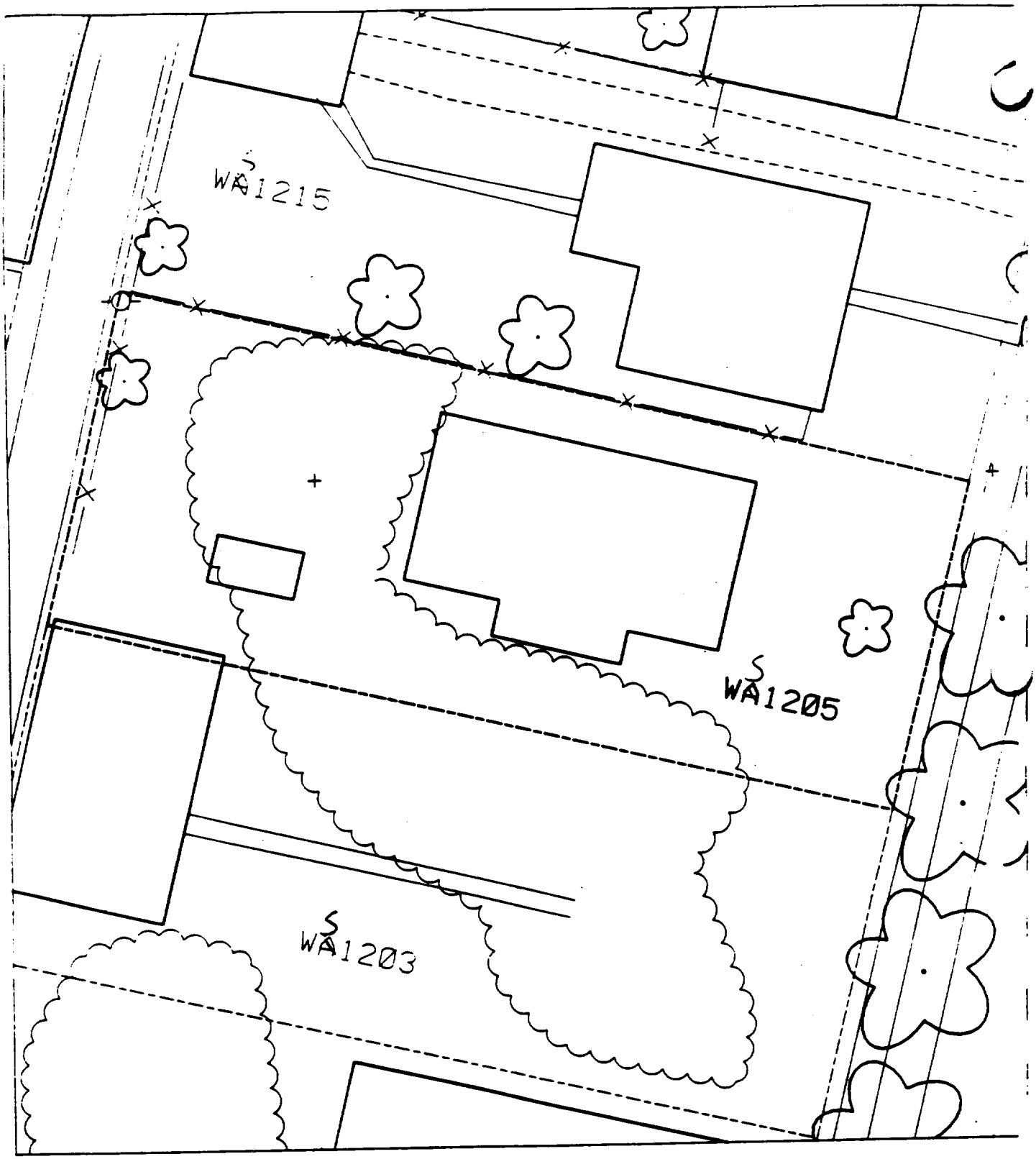
WA1215
WA1205
WA1203

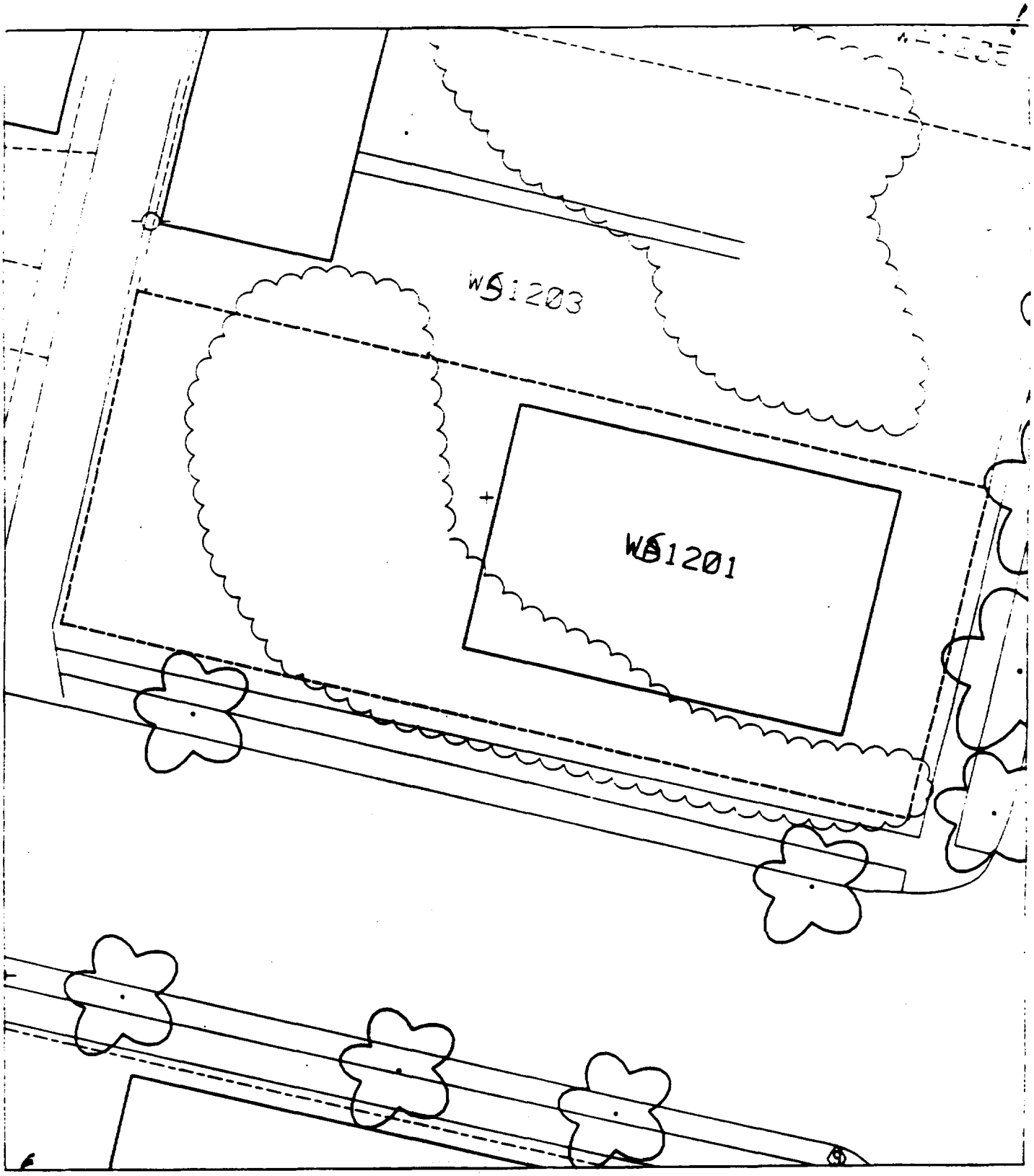
WS1203
WS1201

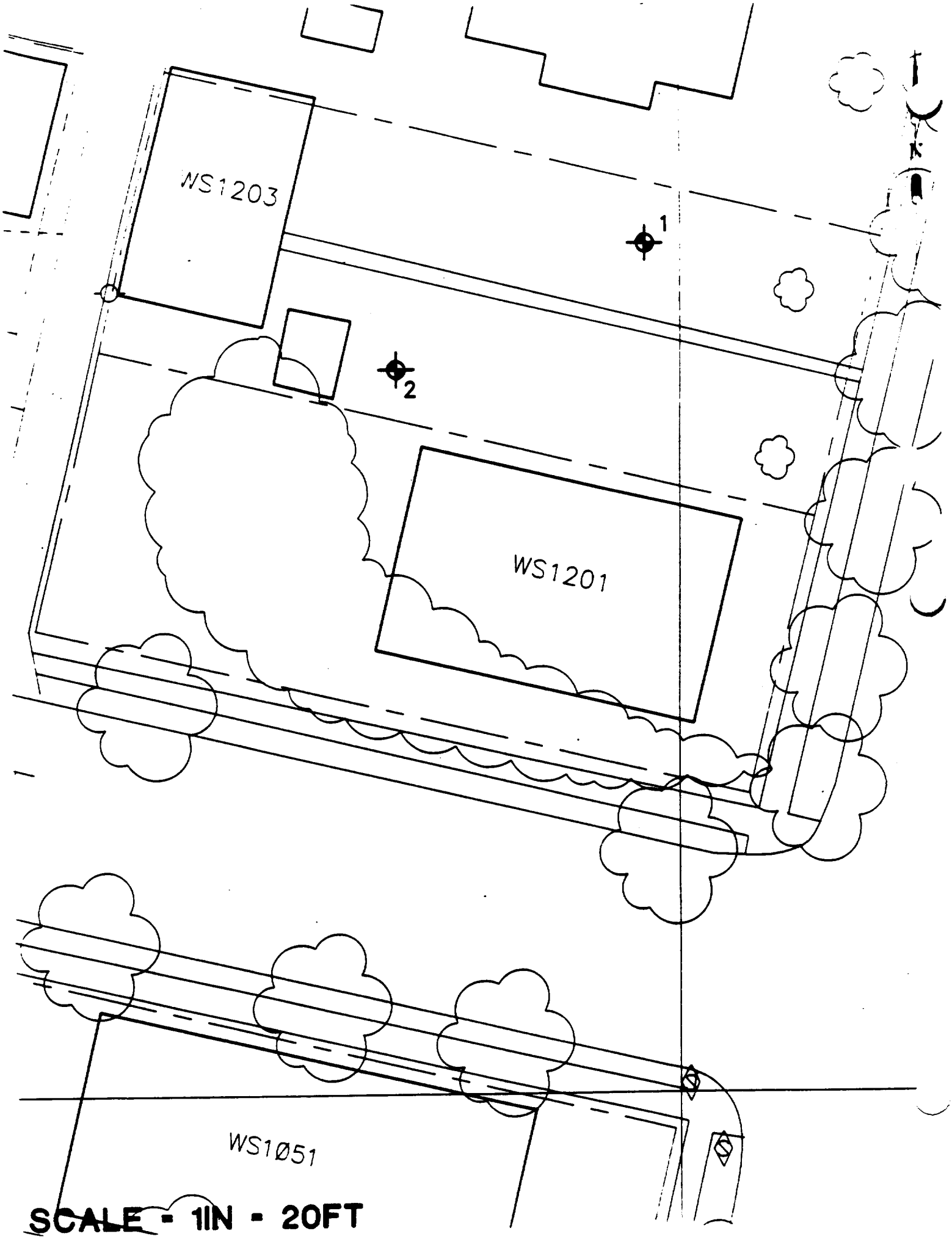
WS1203
1
2
WS1201
WS1051
SCALE - 1IN - 20FT

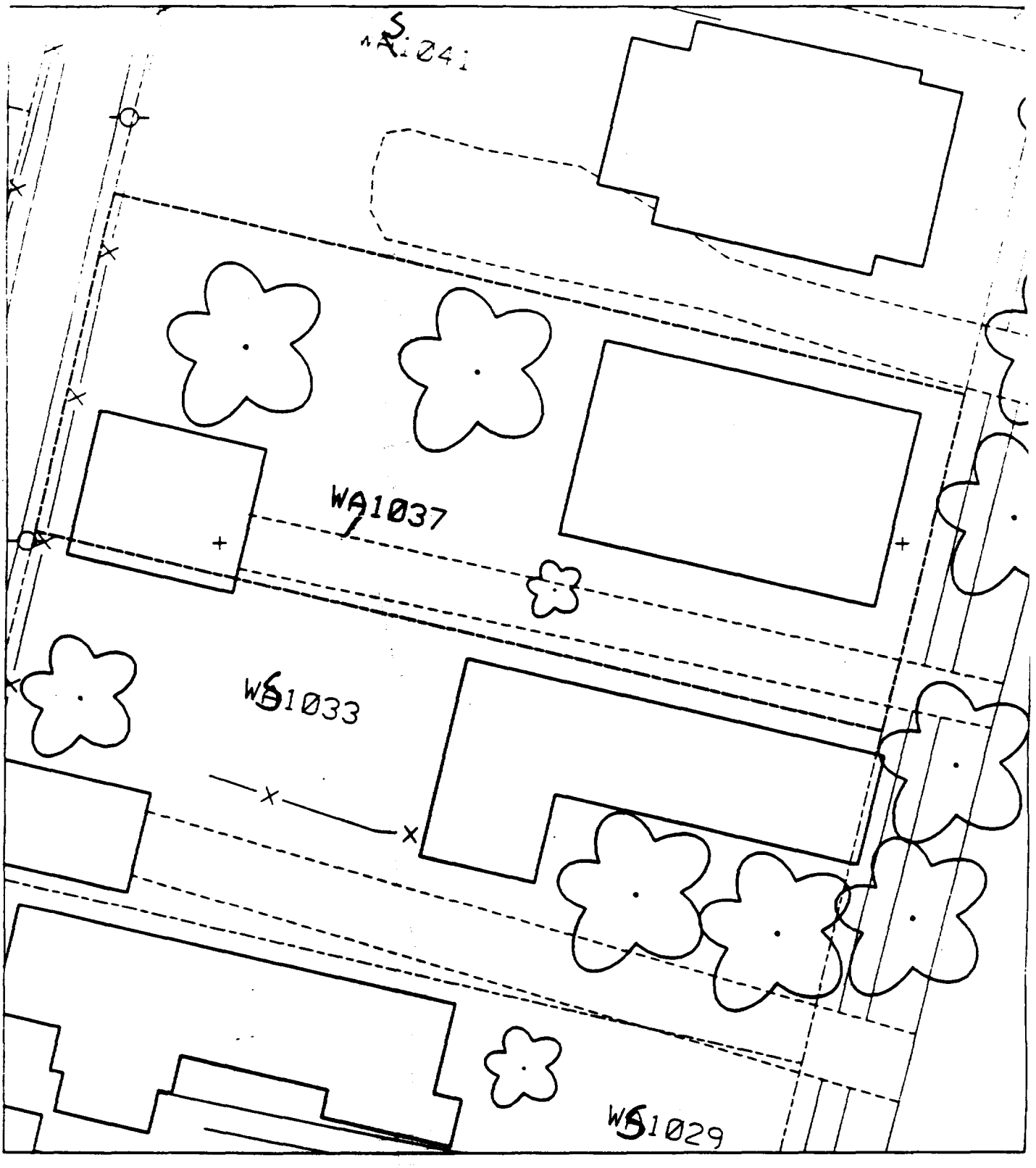
S
1041
WA1037
WS1033
WS1029

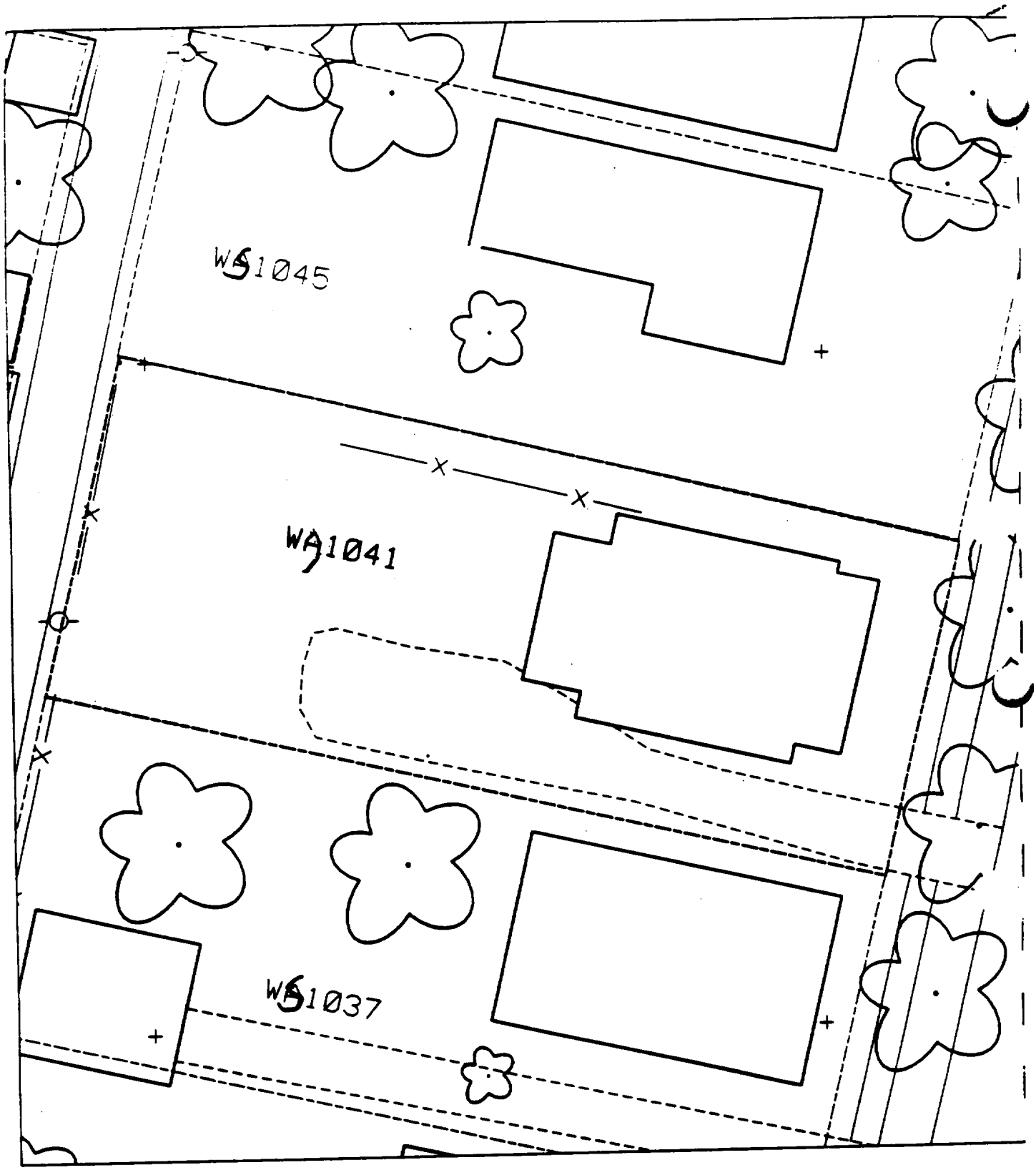
WS1045
WA1041
WS1037

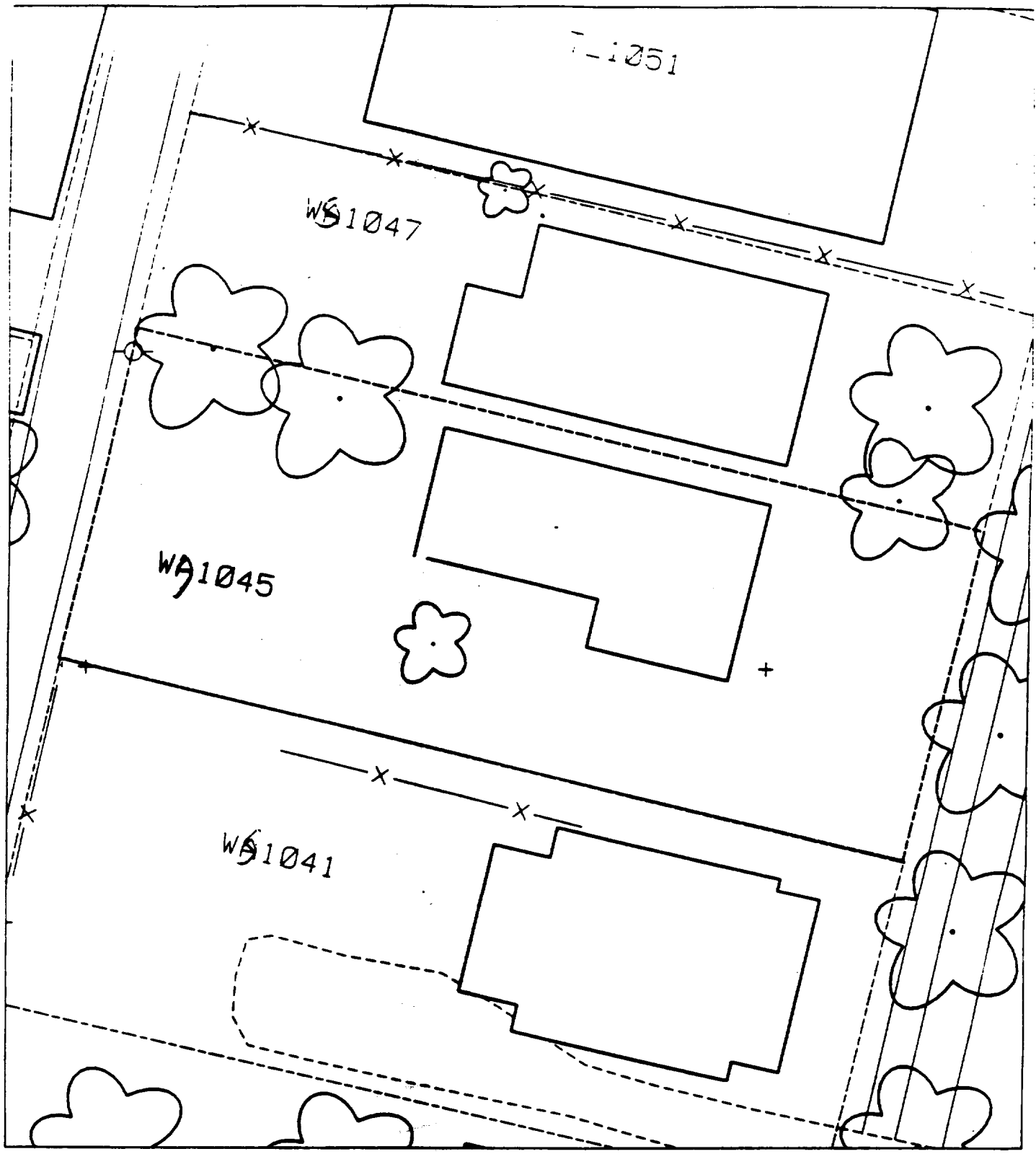
T-1051
WS1047
WS1045
WS1041

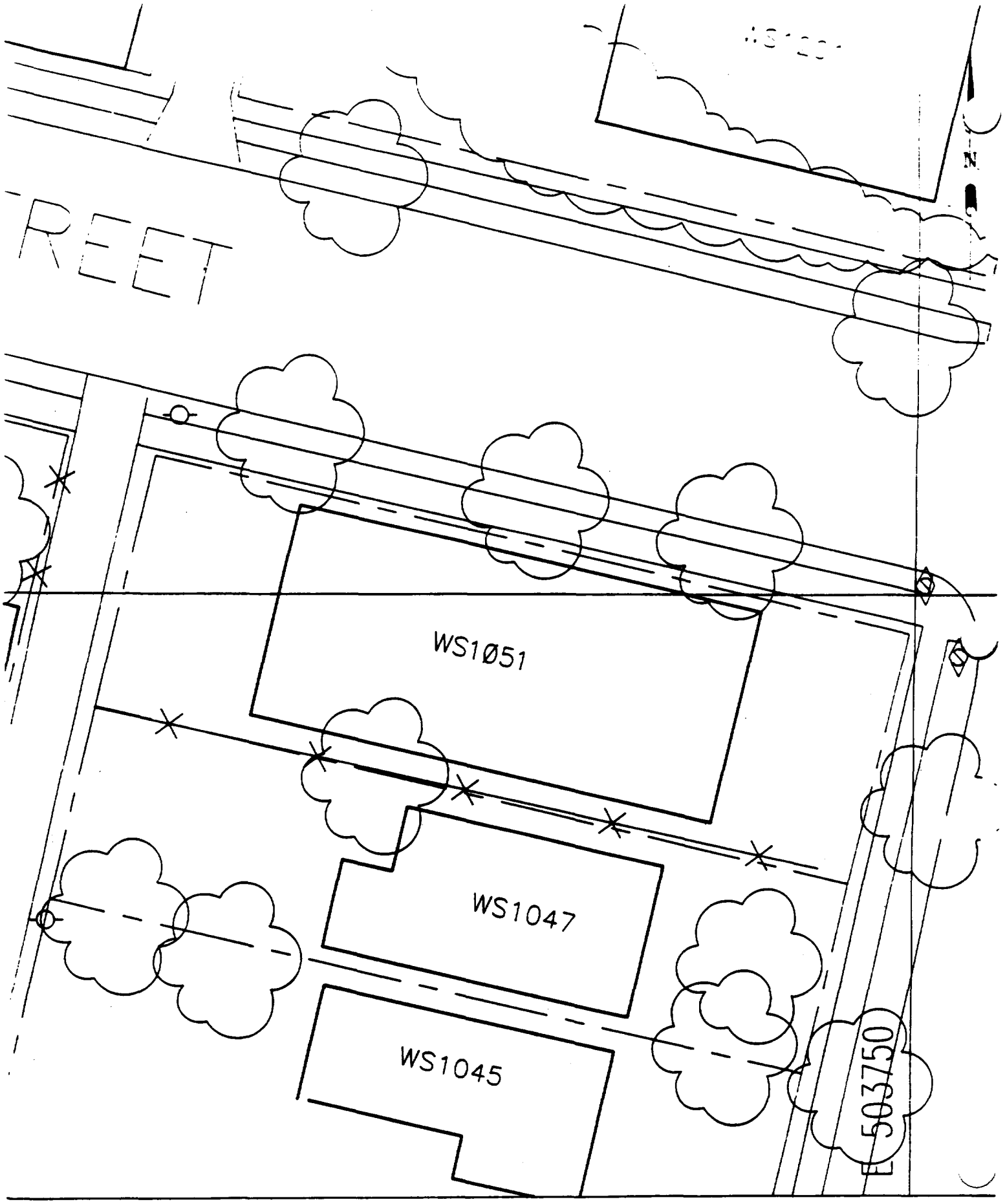

SCALE - 1IN - 20FT

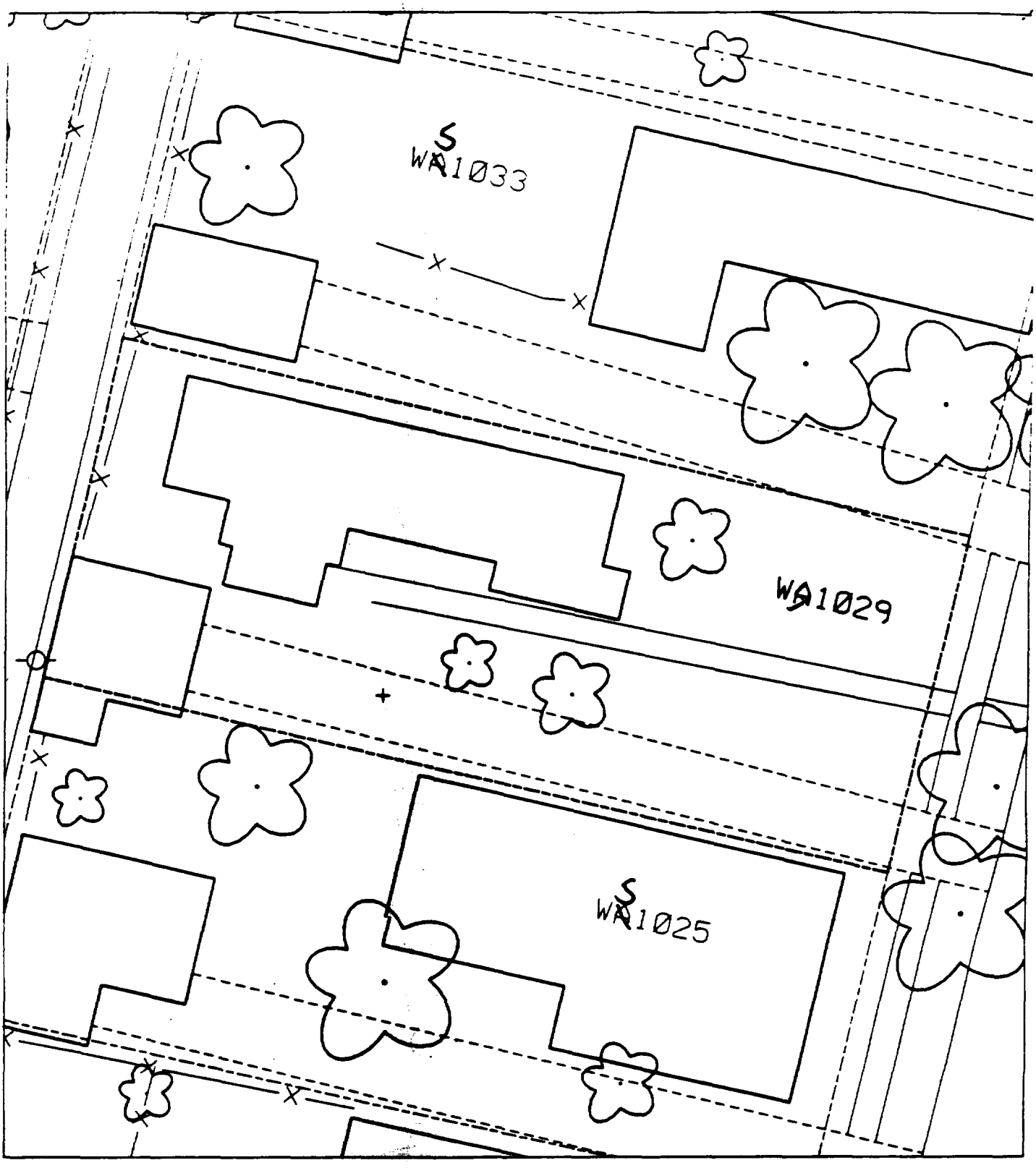
WS1033
WS1029
WS1025

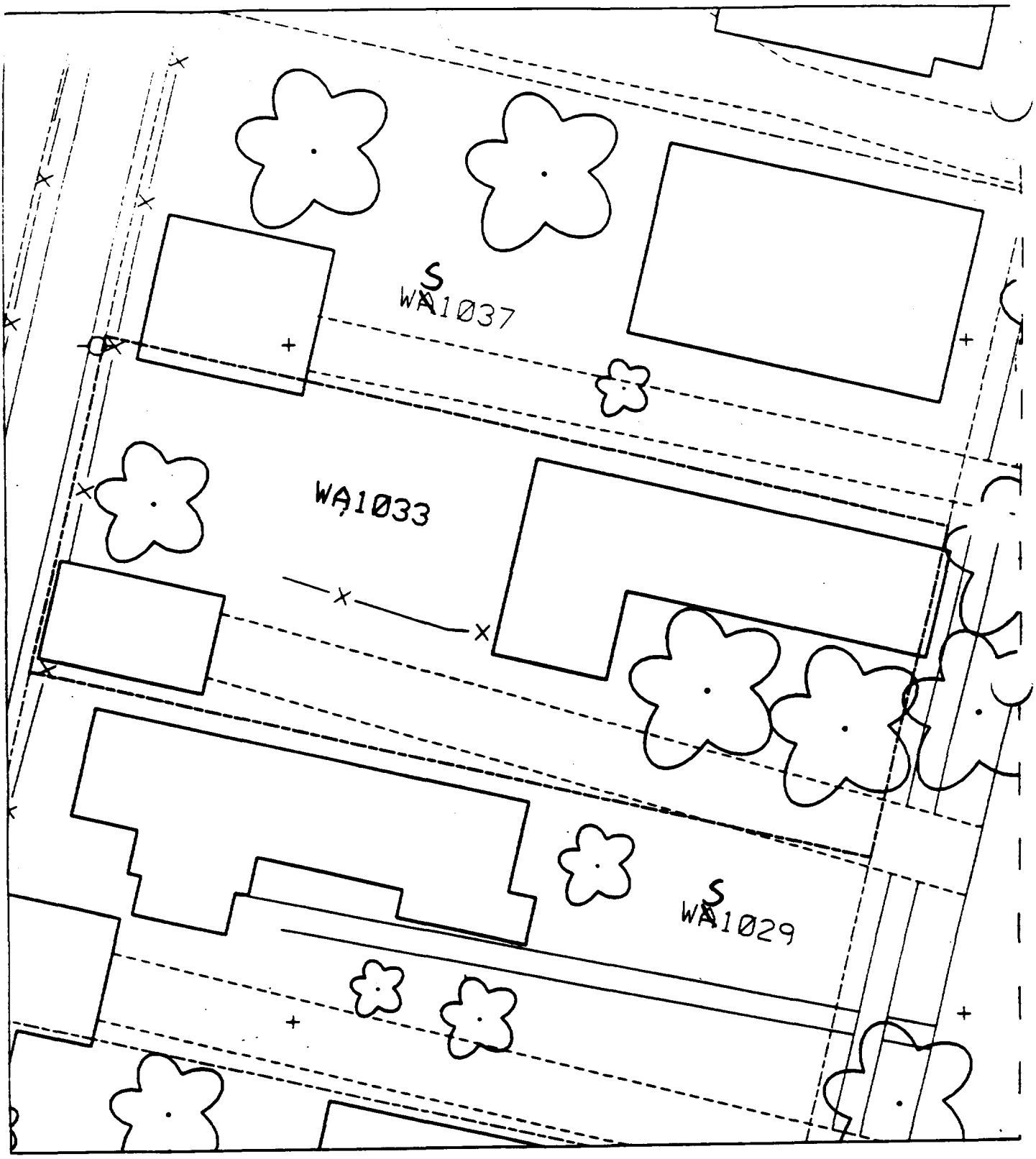
S
WA1037
WA1033
S
WA1029

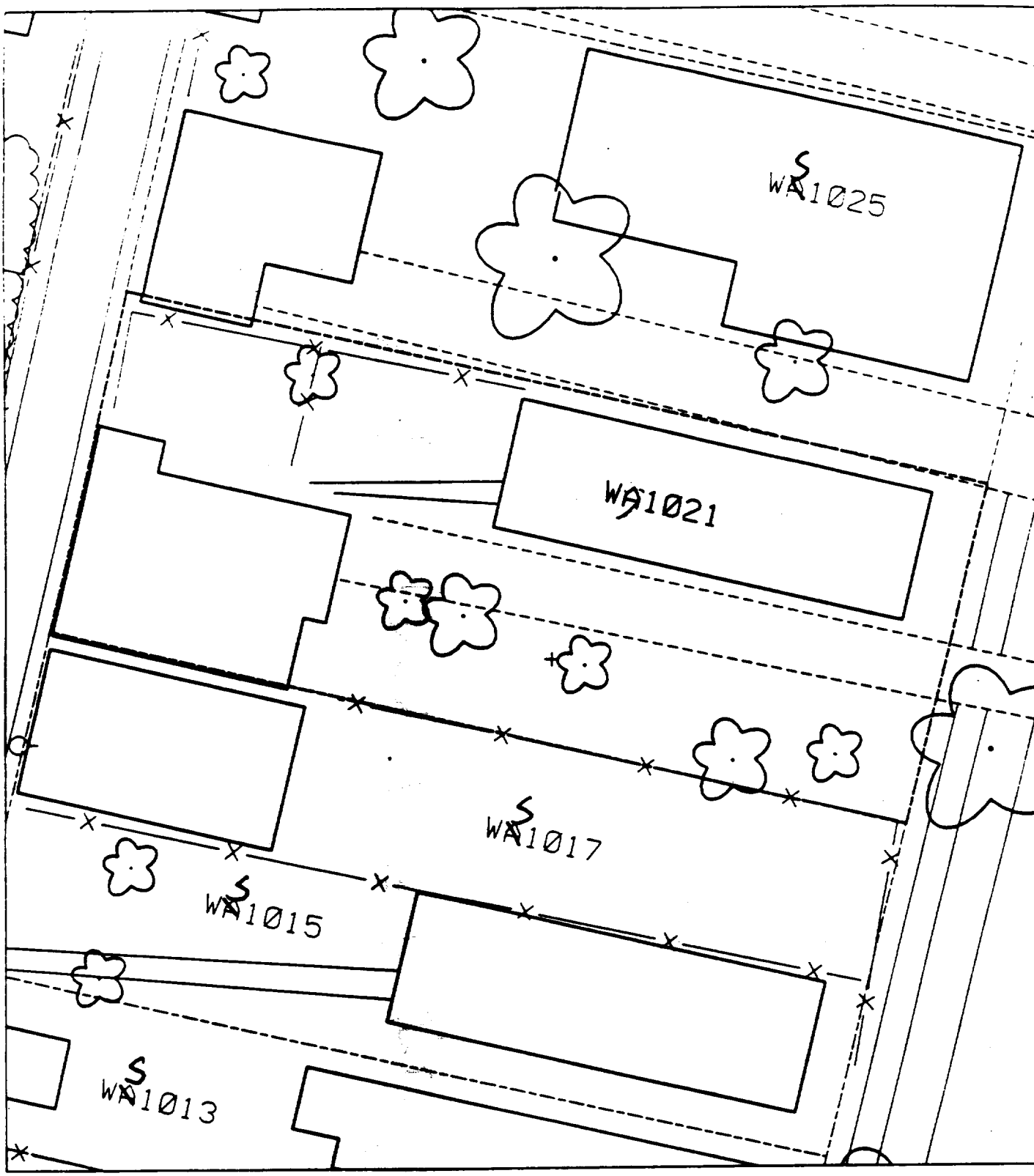
WA1025
WA1021
WA1017
WA1015
WA1013

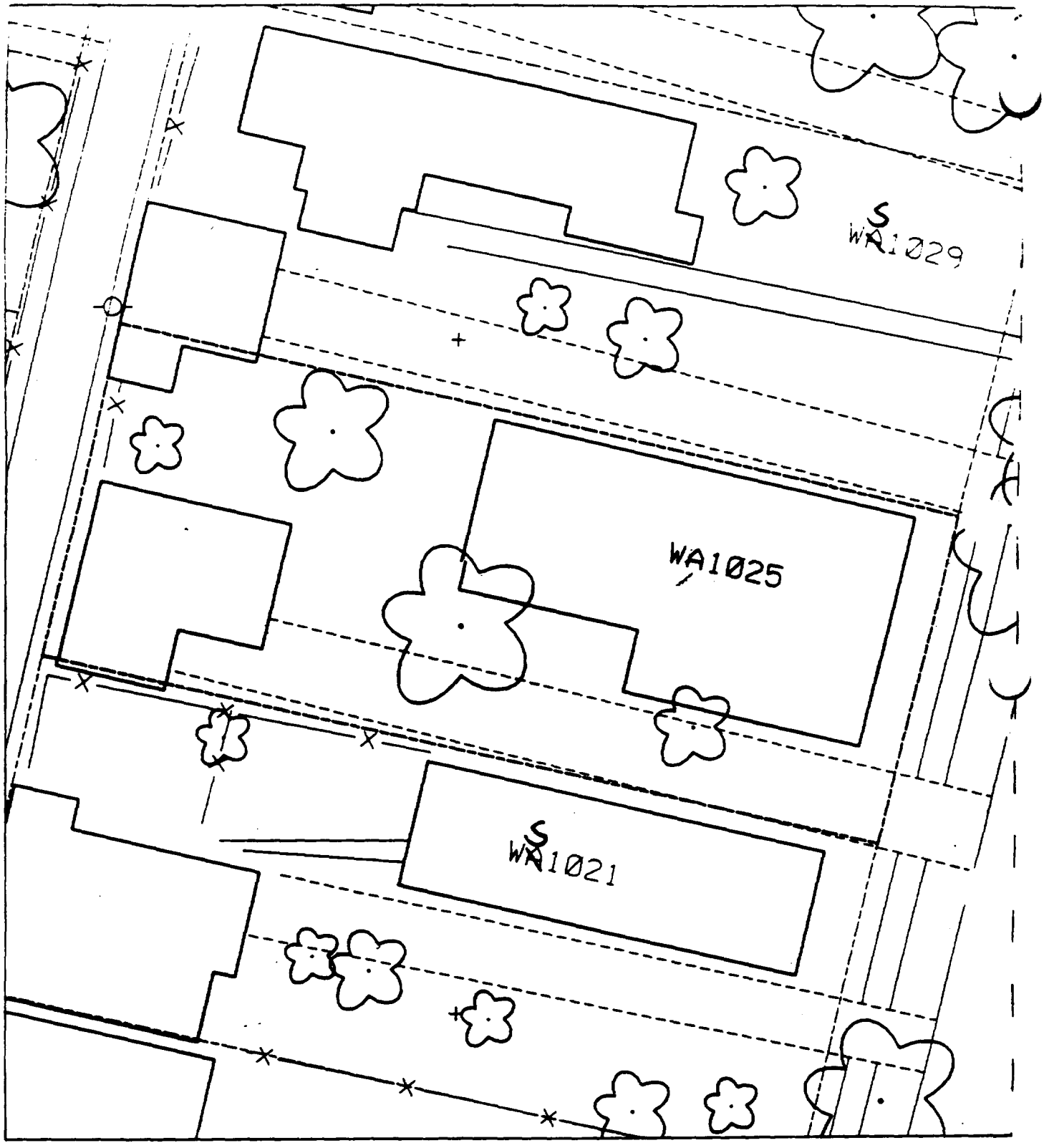
S
WA1029
WA1025
S
WA1021

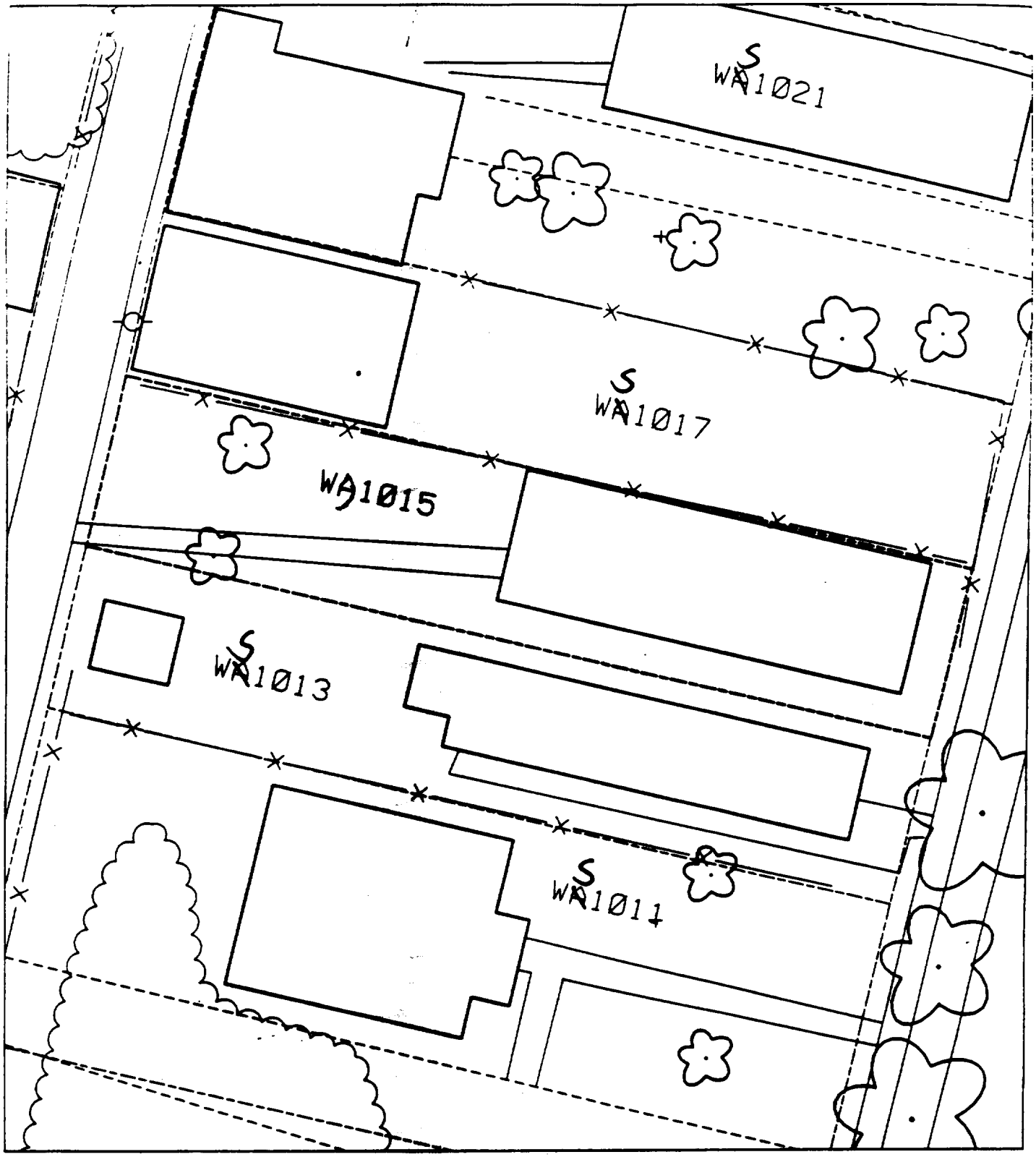
S
WA1021
S
WA1017
WA1015
S
WA1013
S
WA1011

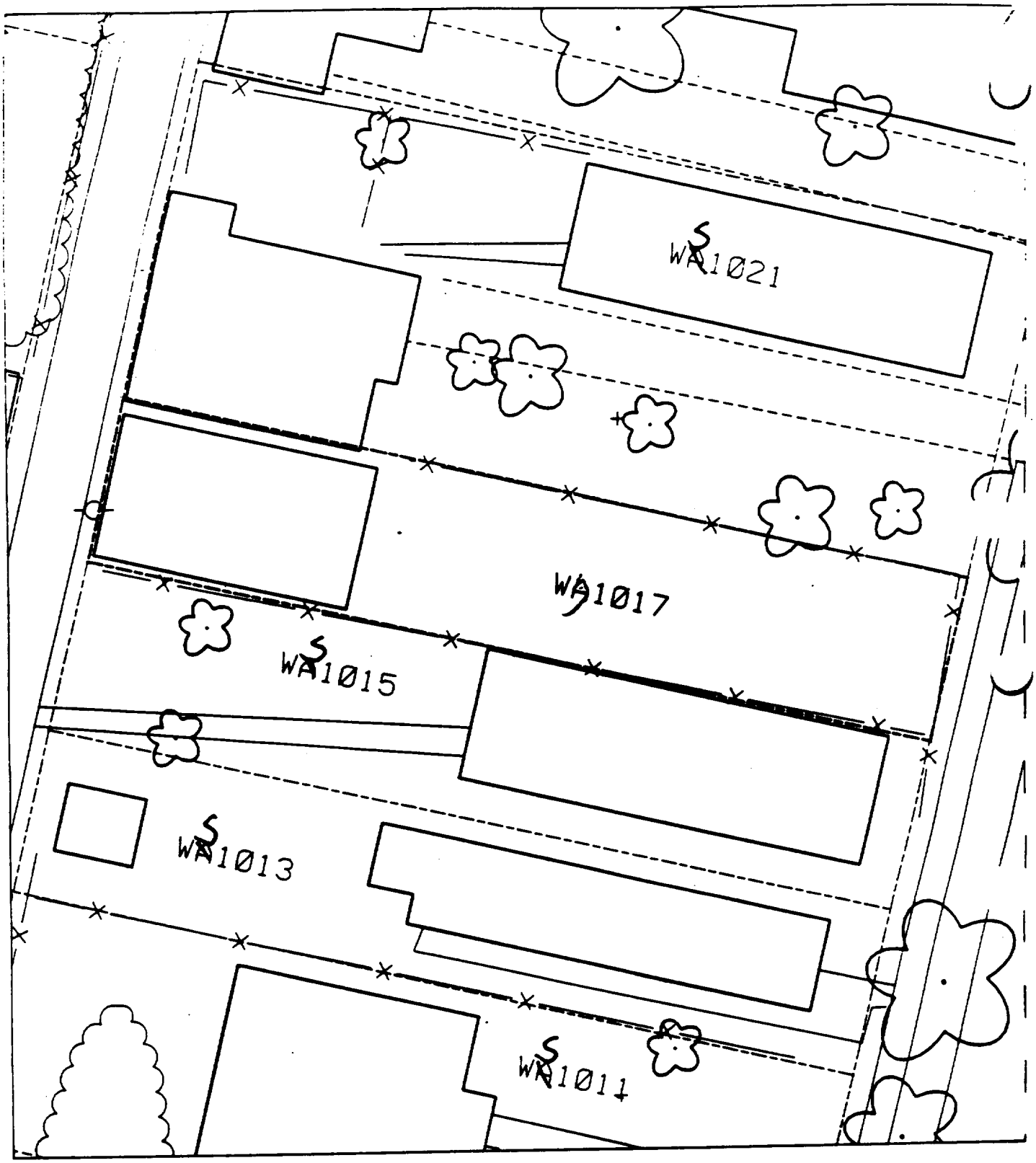
WA1021
WA1017
WA1015
WA1013
WA1011

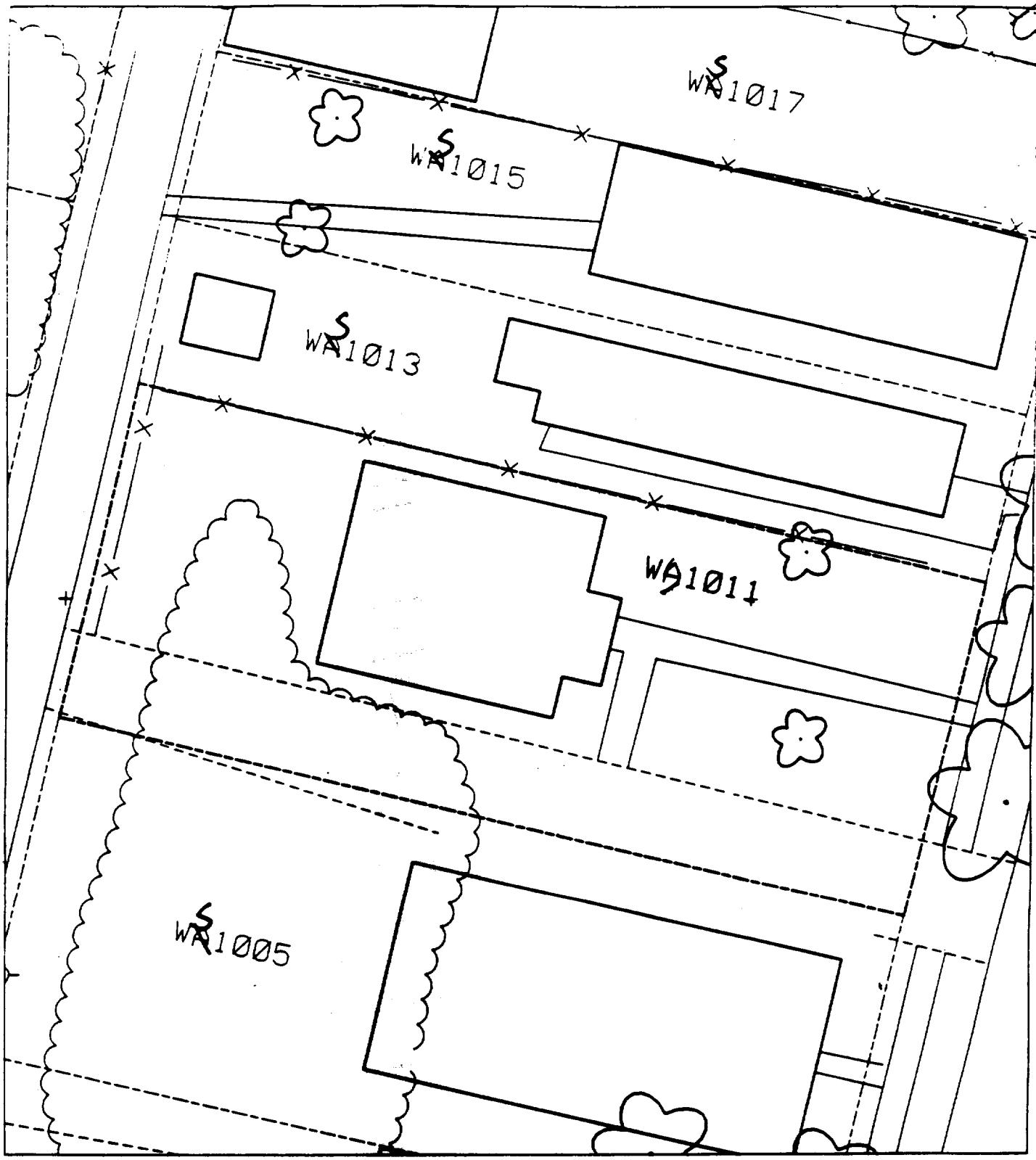
WA1017
WA1015
WA1013
WA1011
WA1005

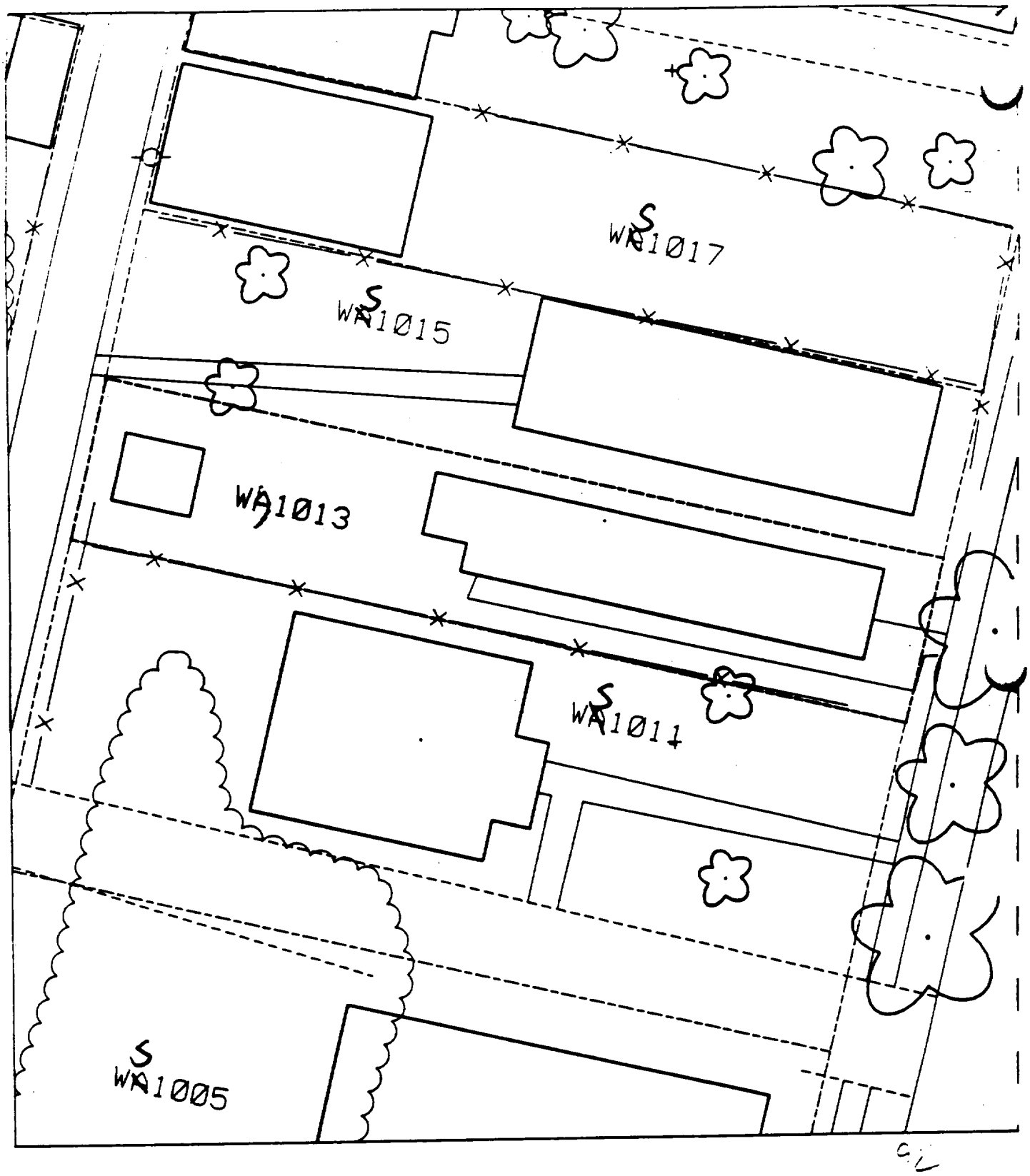
S
WA1017
S
WA1015
WA1013
S
WA1011
S
WA1005

Sht 21

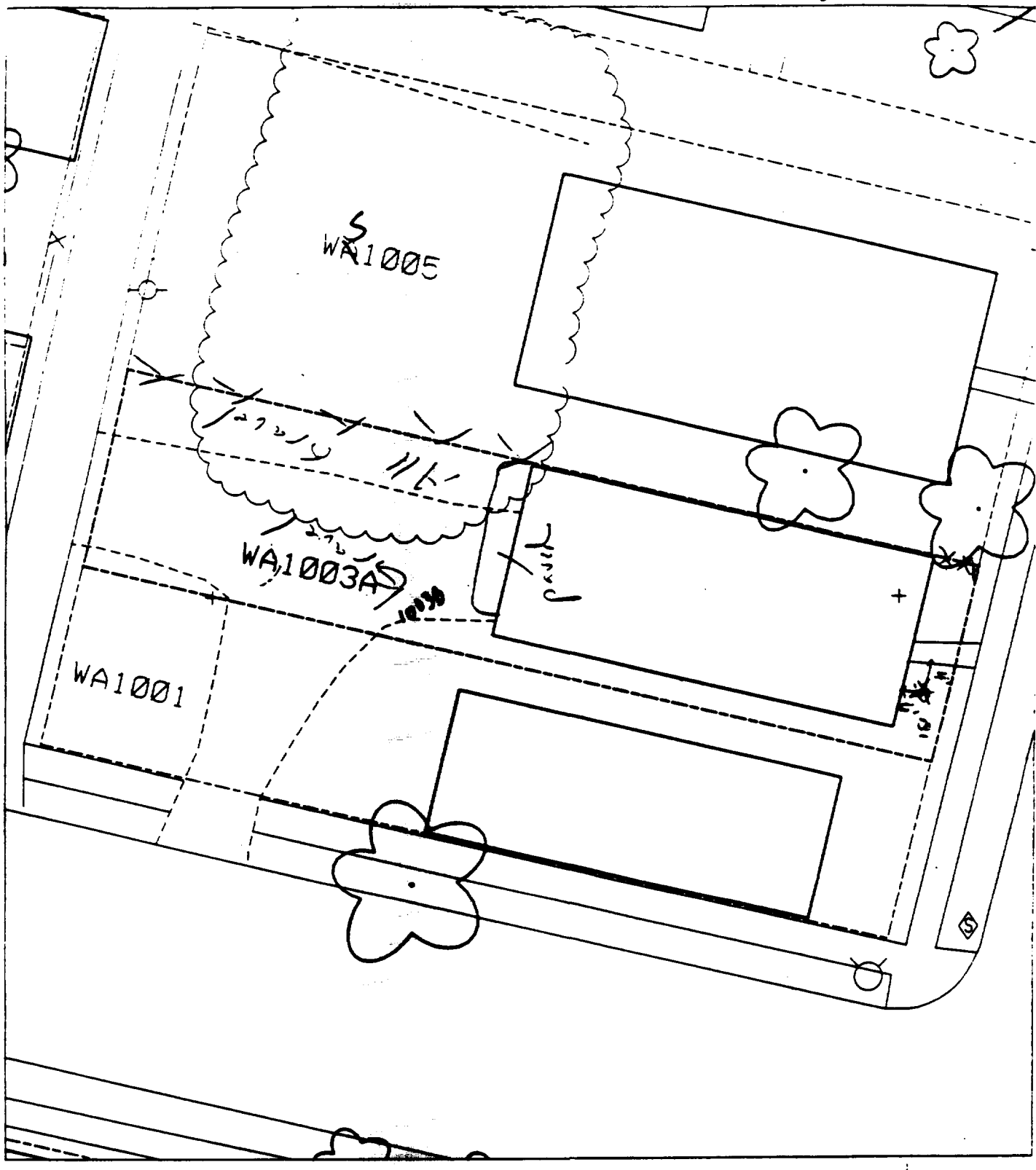

% paved + house 90%

B1 – 4' south of sidewalk & 6' east of house.

B2 – All gravel.

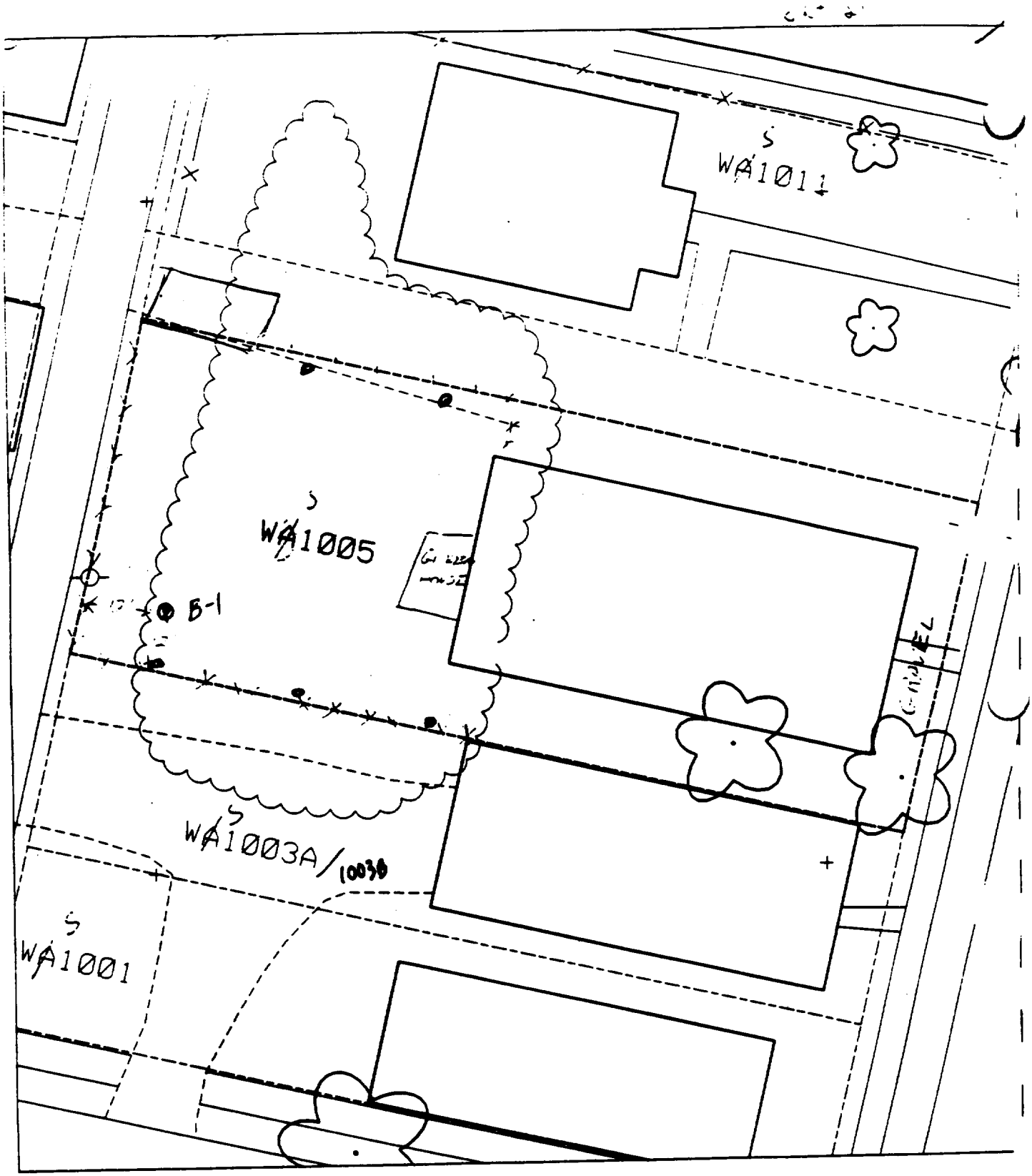

30

S - 12' [illegible] OF FENCE
10' [illegible] OF FENCE

[illegible] - NOT [illegible] TO DAMAGE

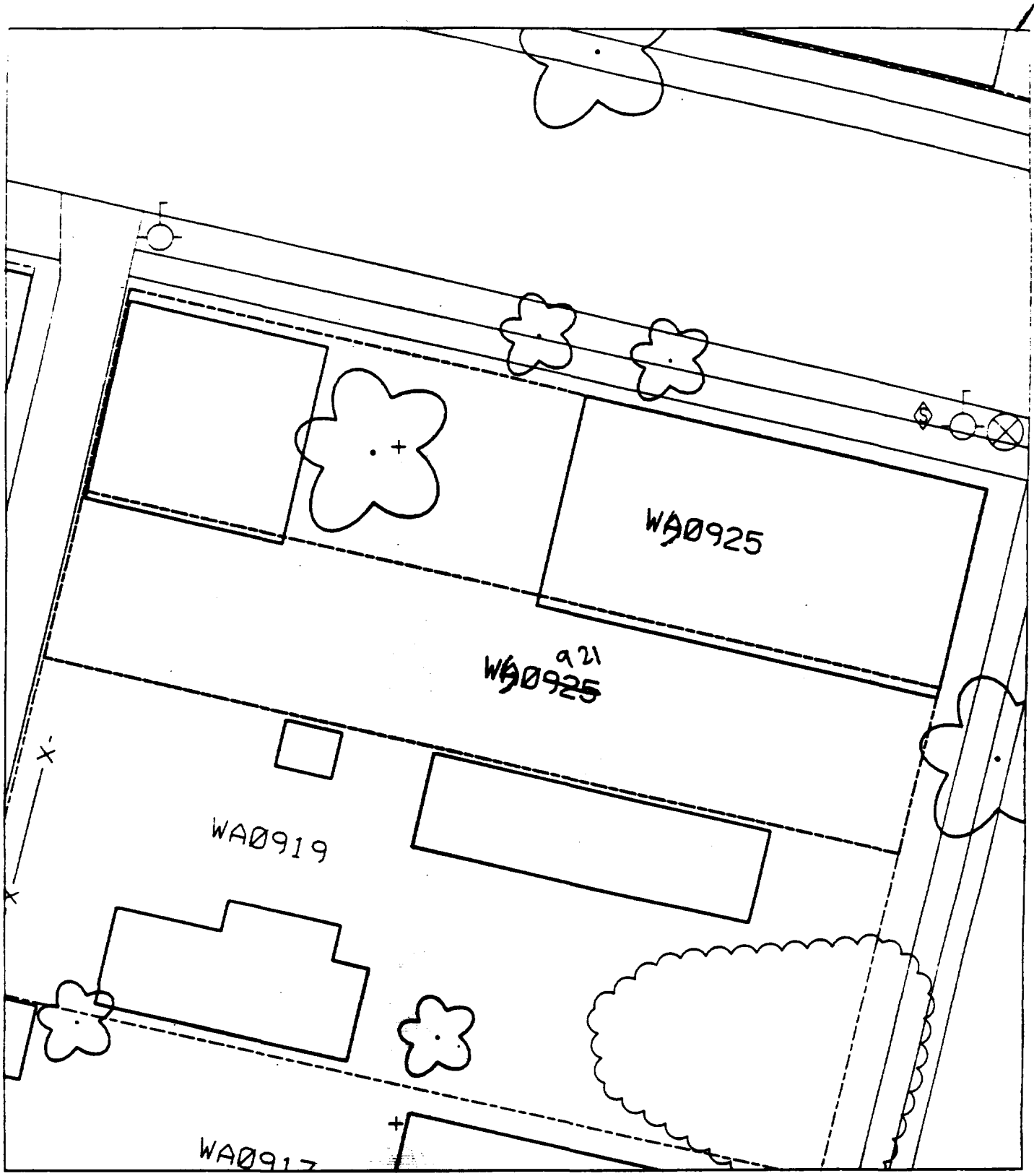
WA0925
WA0925
a21
WA0919
WA0917

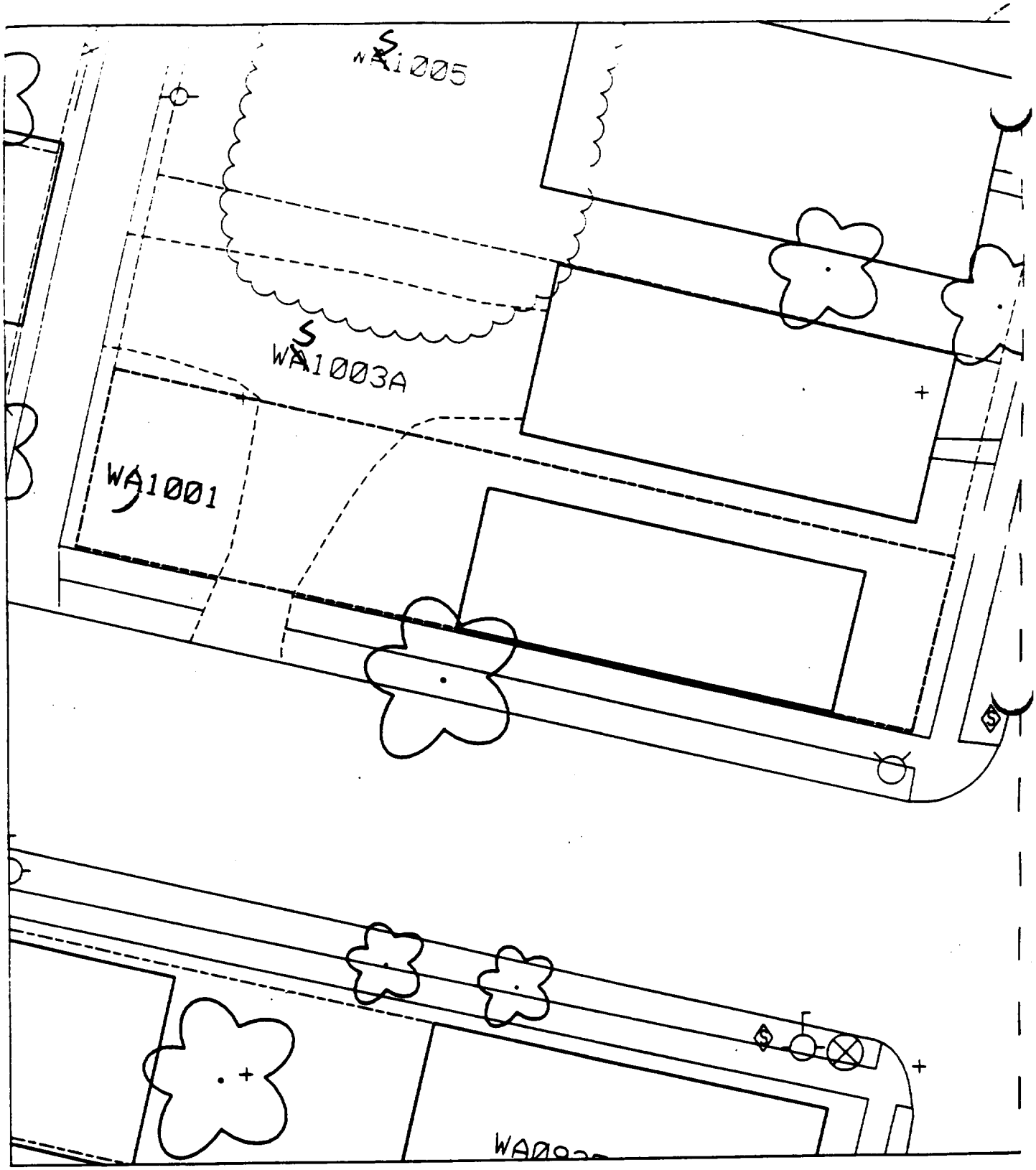
S
WA1005
S
WA1003A
WA1001
S
S
WA0022

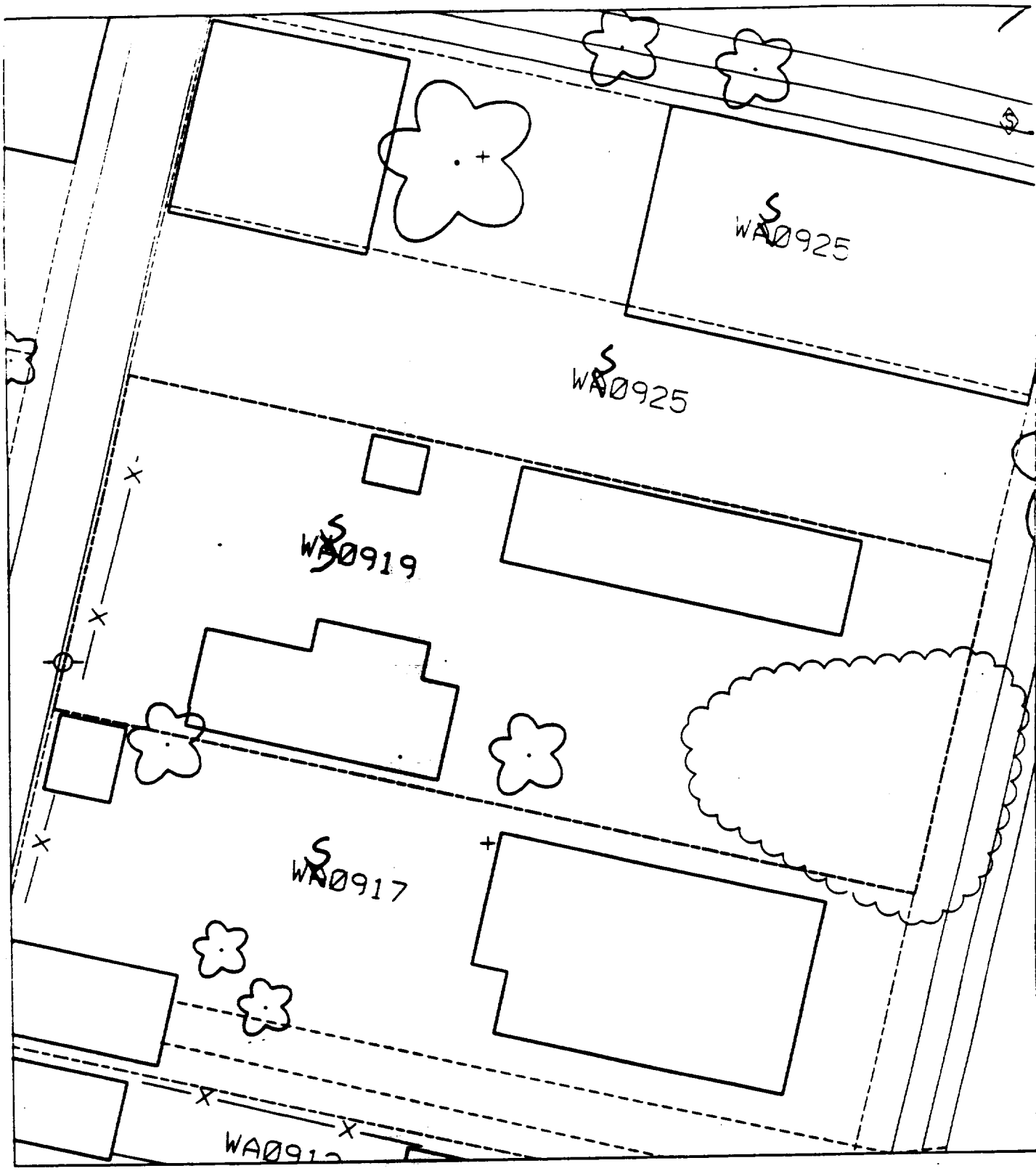
WA0925
WA0925
WA0919
WA0917

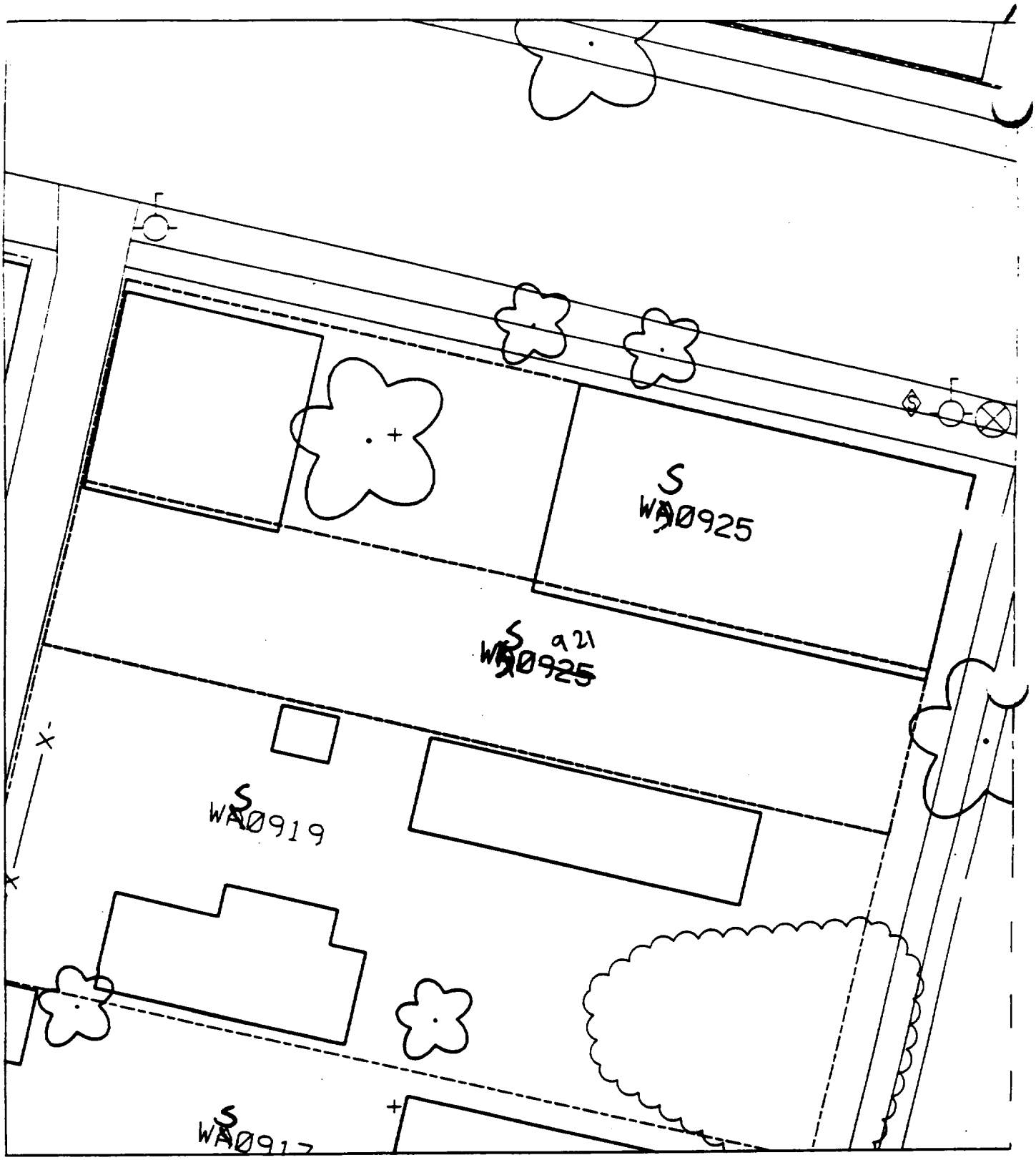
S
WA0925
S
WA0925
a21
S
WA0919
S
WA0917

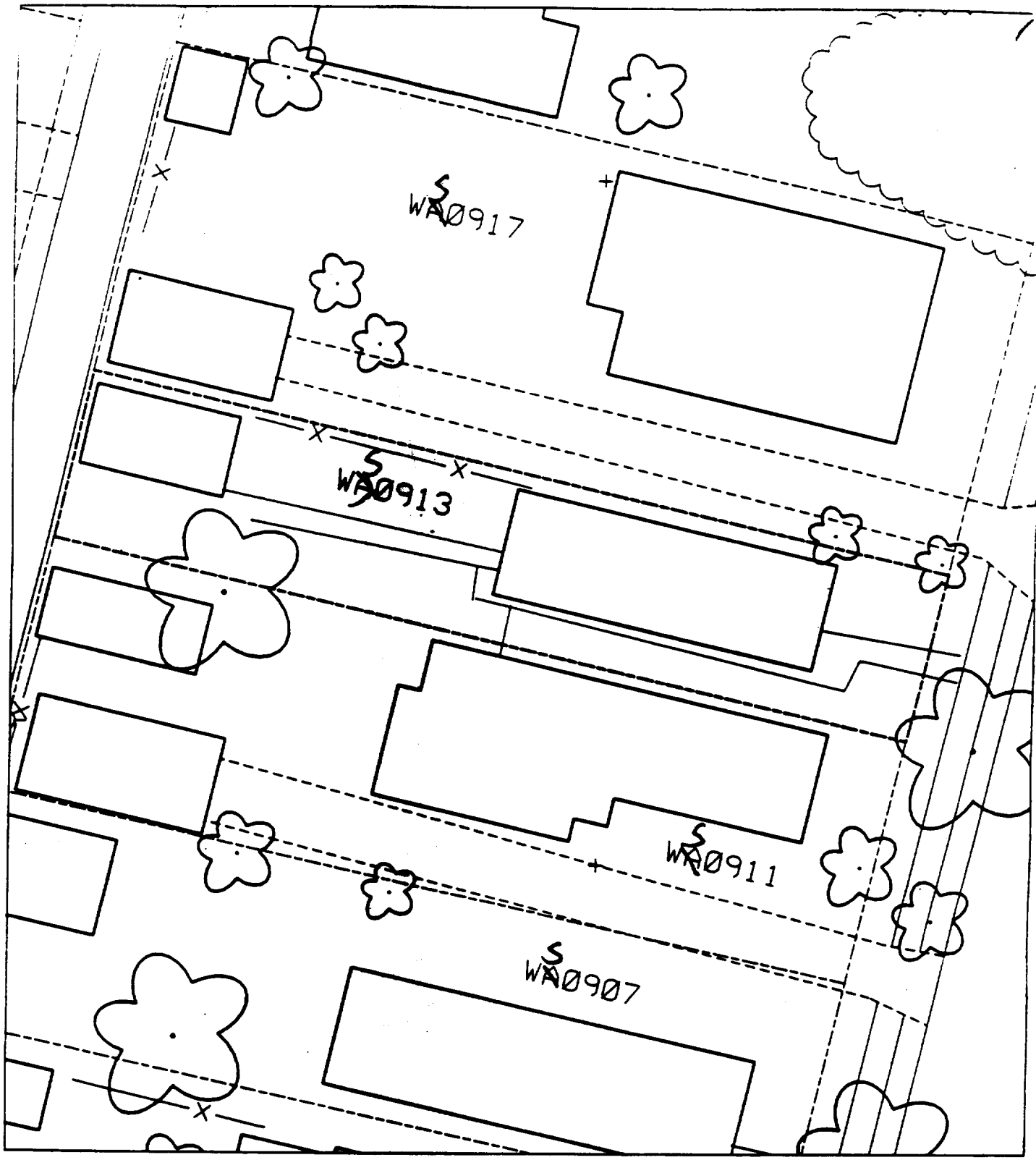
WA0917
WA0913
WA0911
WA0907

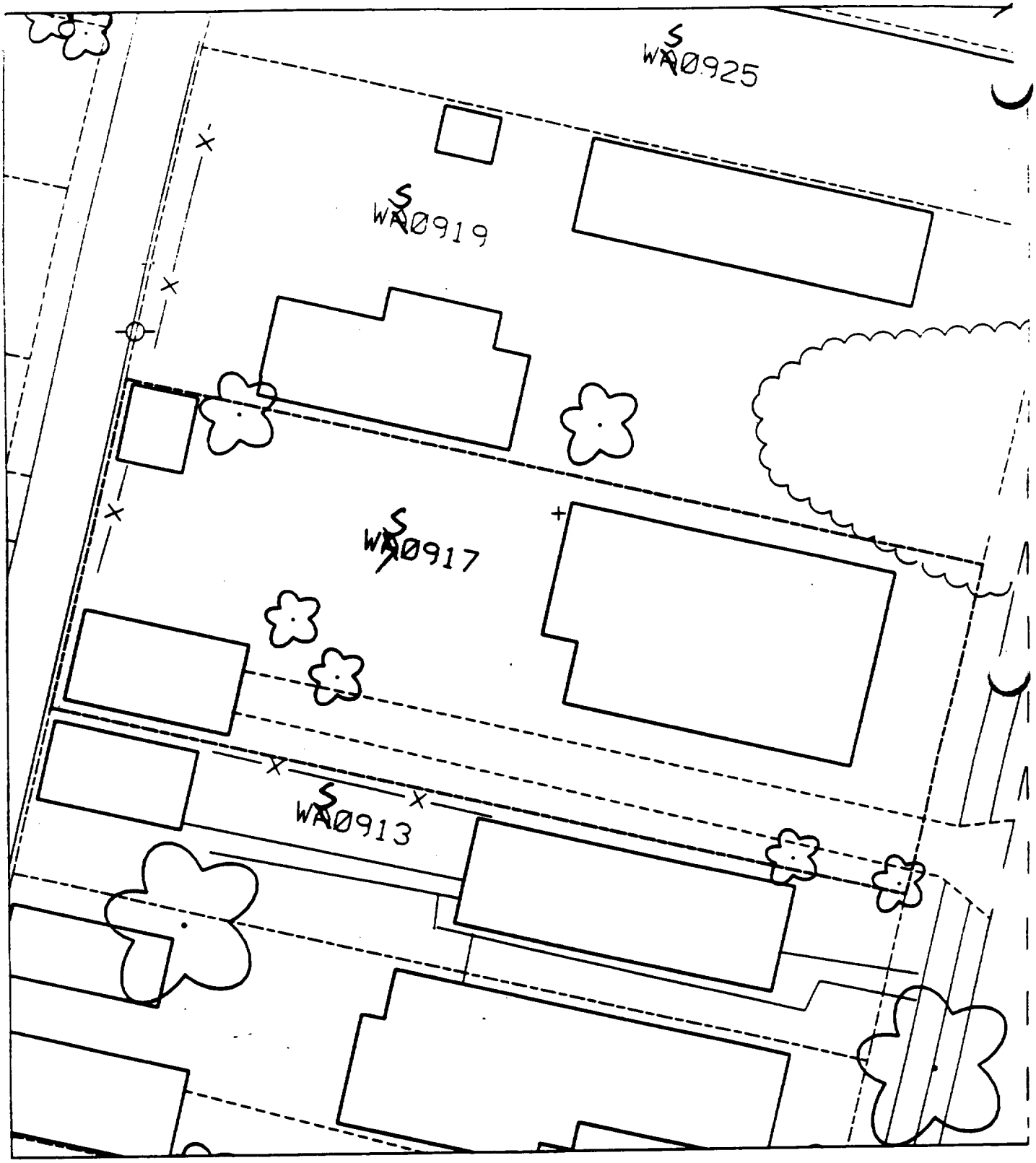
WA0925
WA0919
WA0917
WA0913

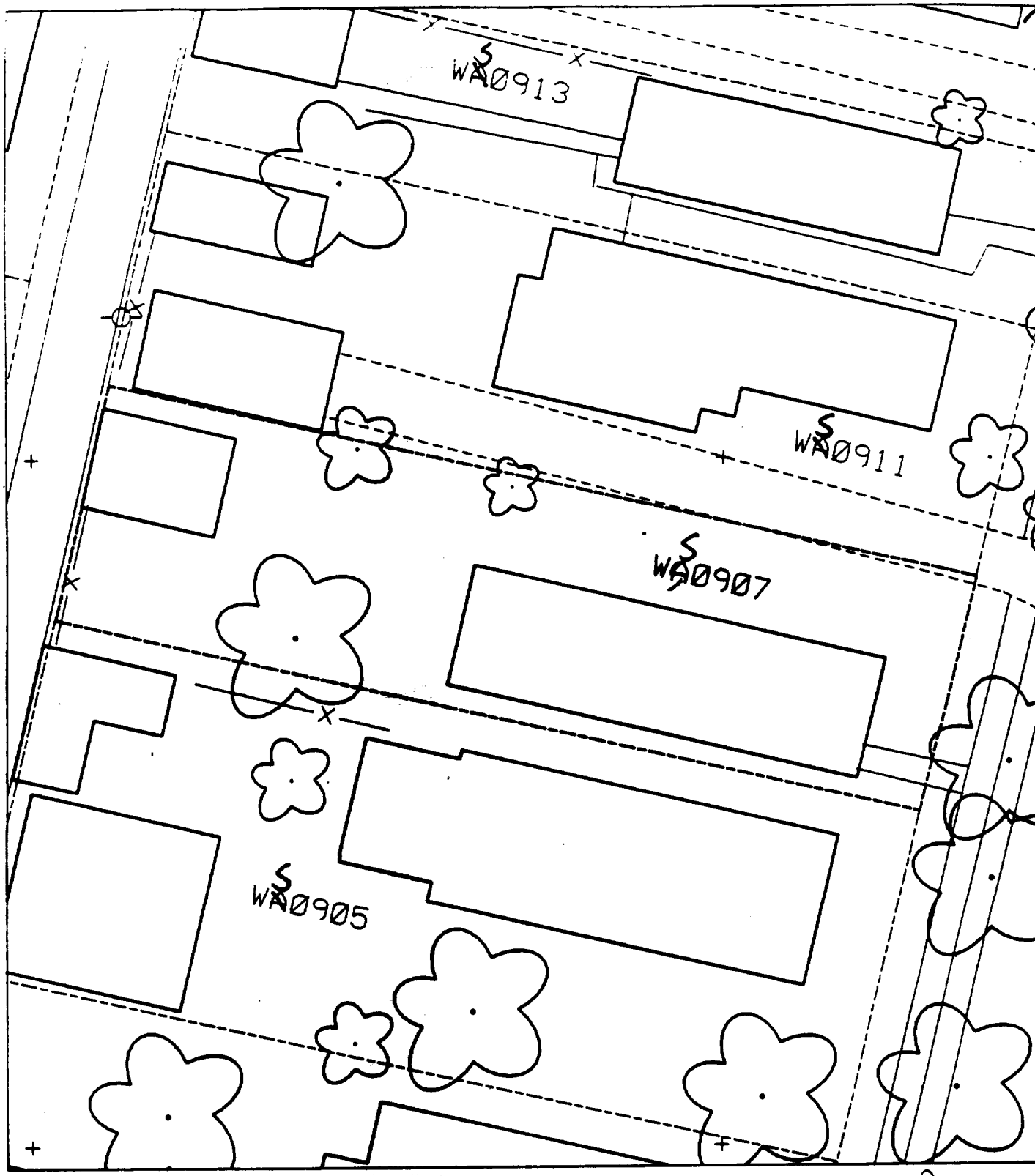
WA0913
WA0911
WA0907
WA0905

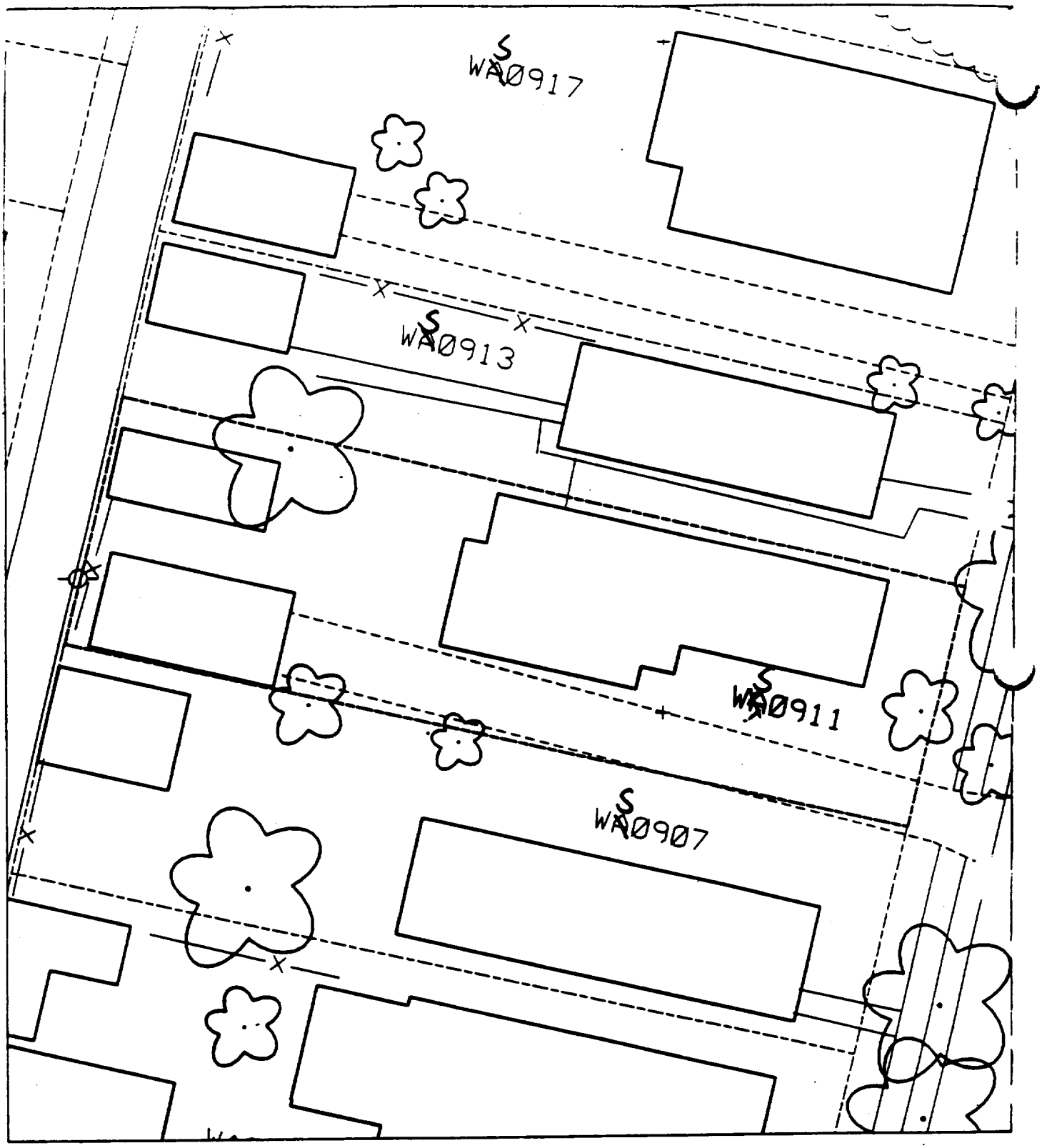
WA0917
WA0913
WA0911
WA0907

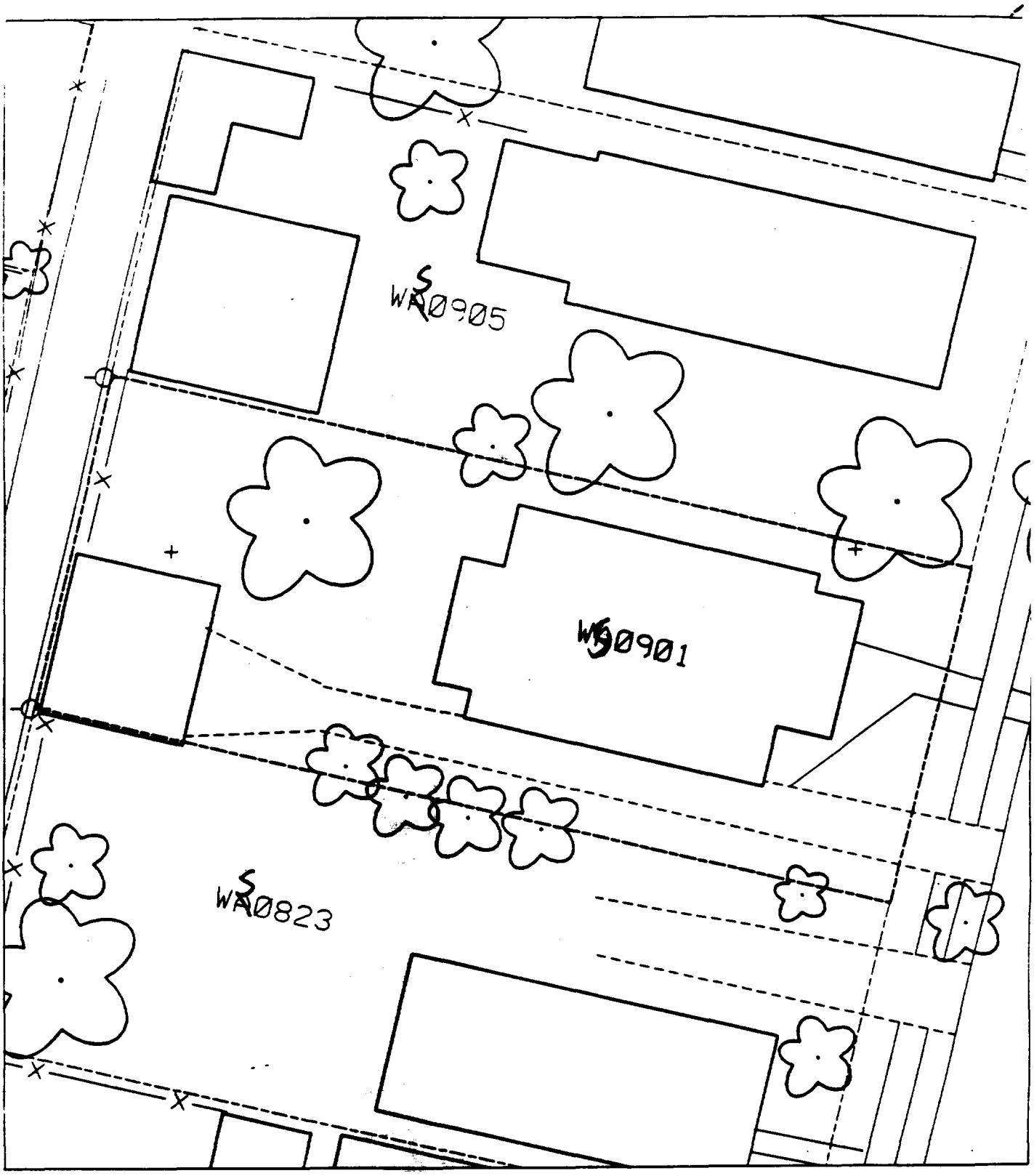
WS0905
WS0901
WS0823

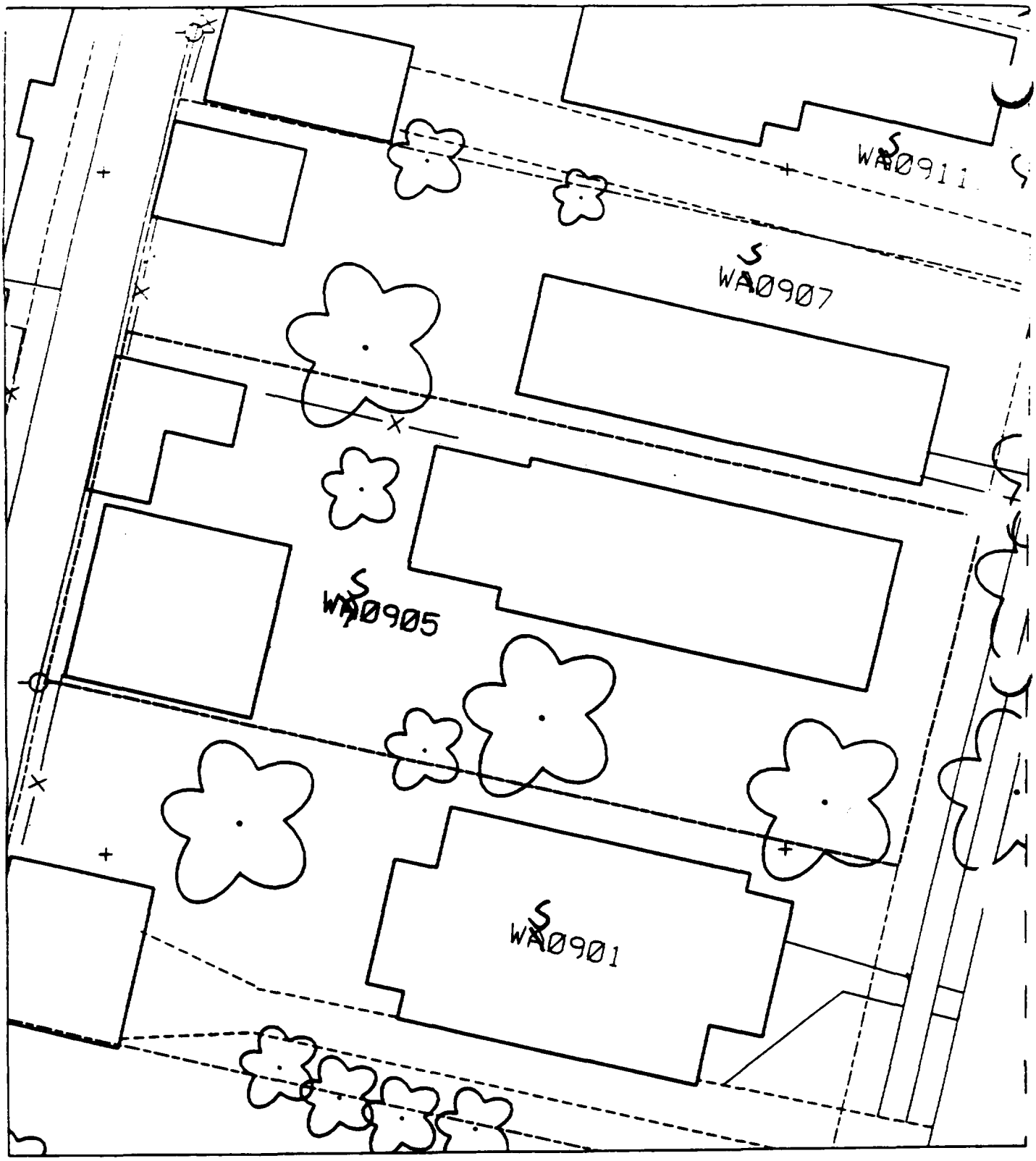
WA0911
WA0907
WA0905
WA0901

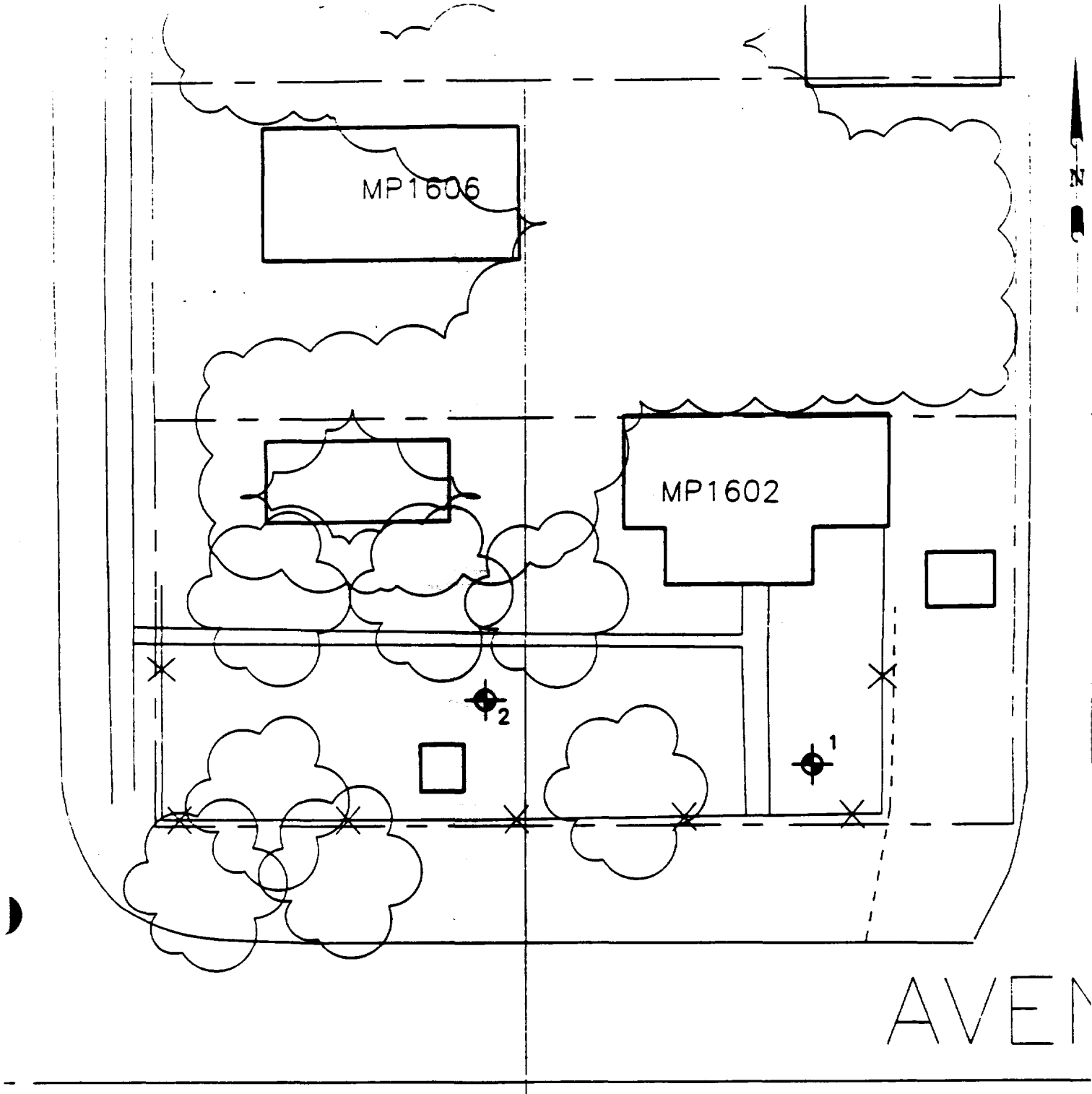

SCALE - 1IN - 20FT

Out 25

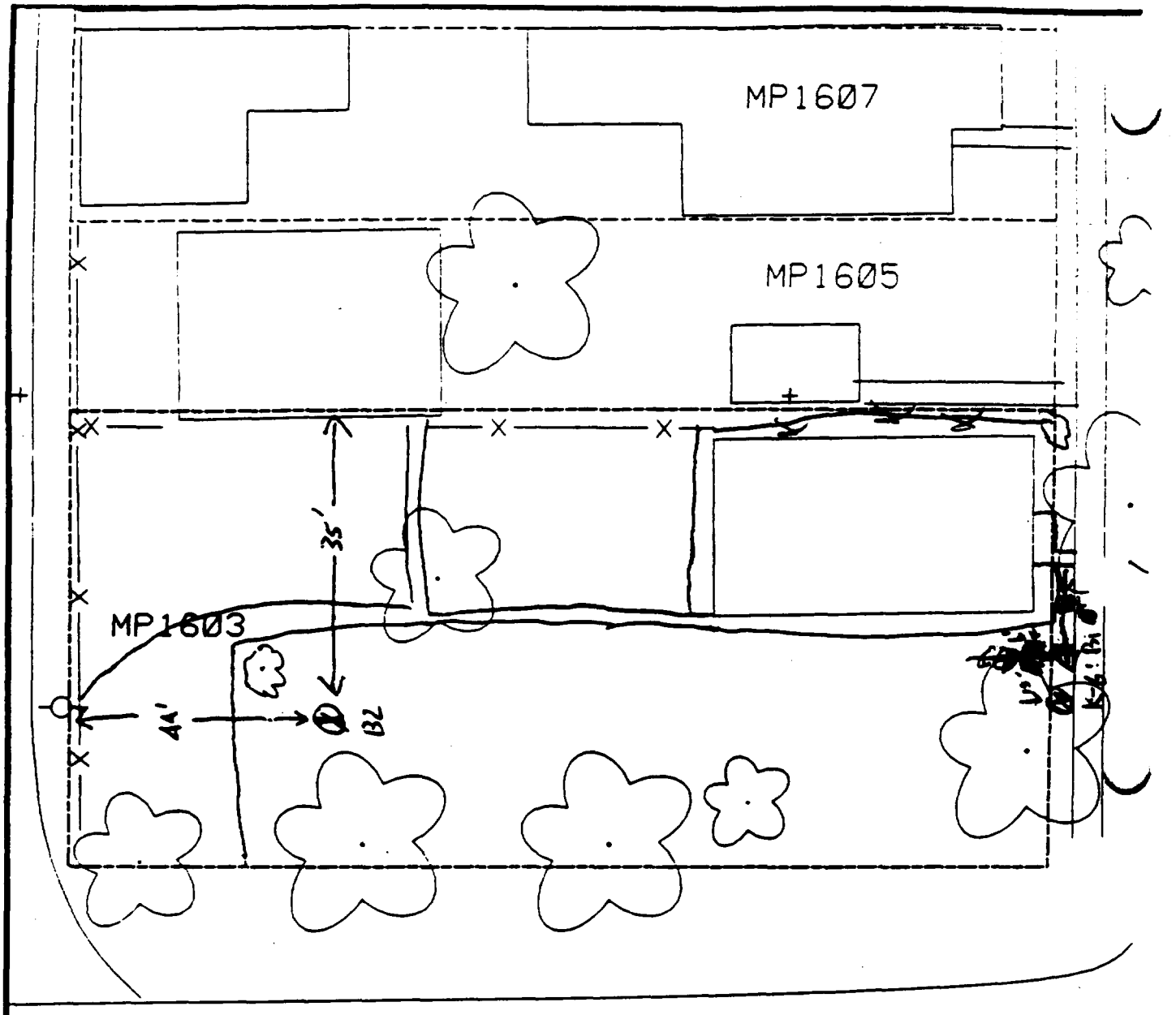

Comments: House & Pavement = 40%

B1 6' from wall leading to house
15' from front of house

B2

Scale: 1 in = 20 ft

PRE-DESIGN FIELD INVESTIGATION NL/TARACORP SUPERFUND SITE GRANITE CITY, IL		PROJECT NO. 89MC114V
Woodward-Clyde Consultants Engineering & sciences applied to the earth & its environment		
DRN. BY: CHKD. BY:	1603 MAPLE ST.	Resident ID # MP1603

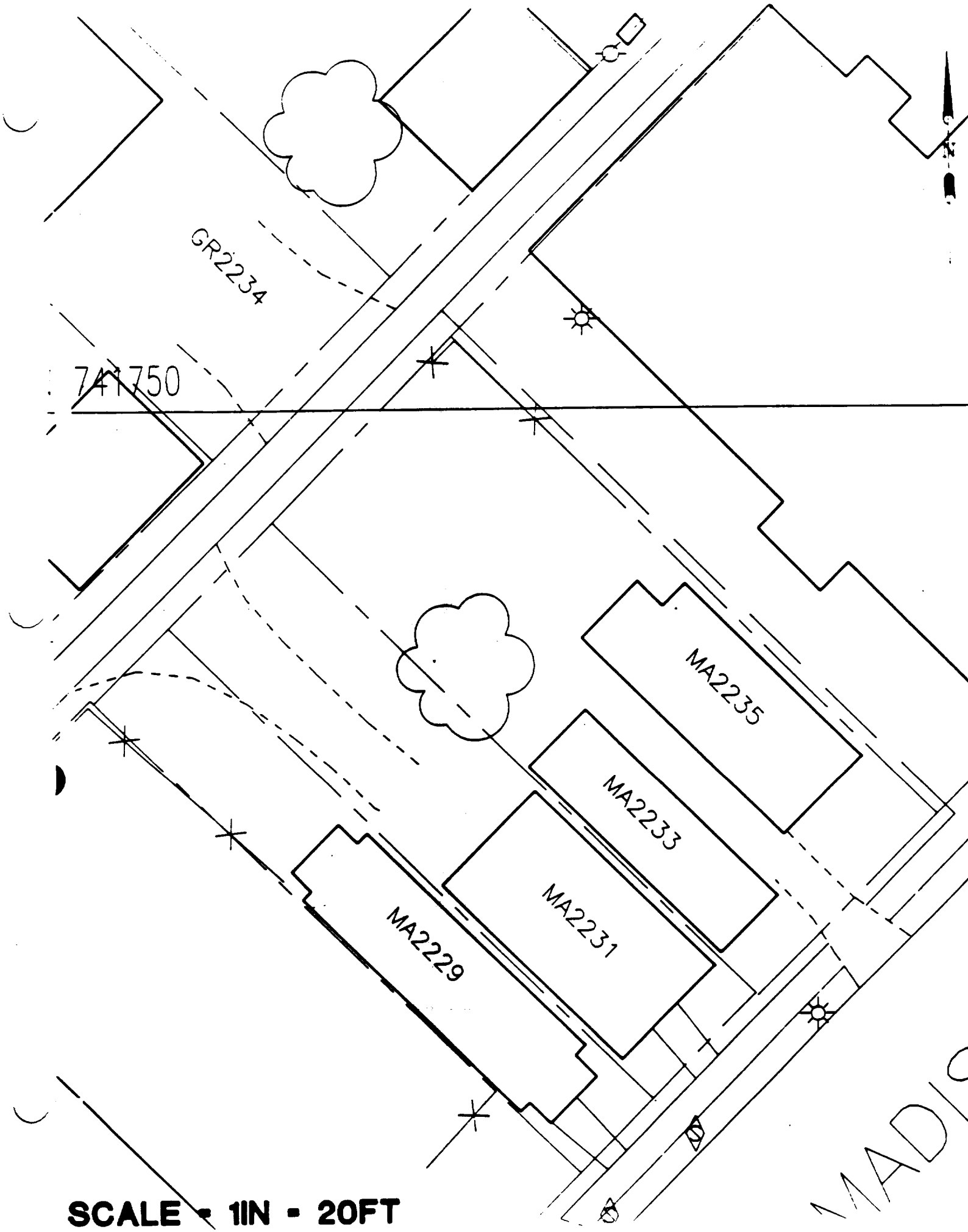
GR2234
741750
MA2235
MA2233
MA2231
MA2229
MADI
SCALE = 1IN = 20FT

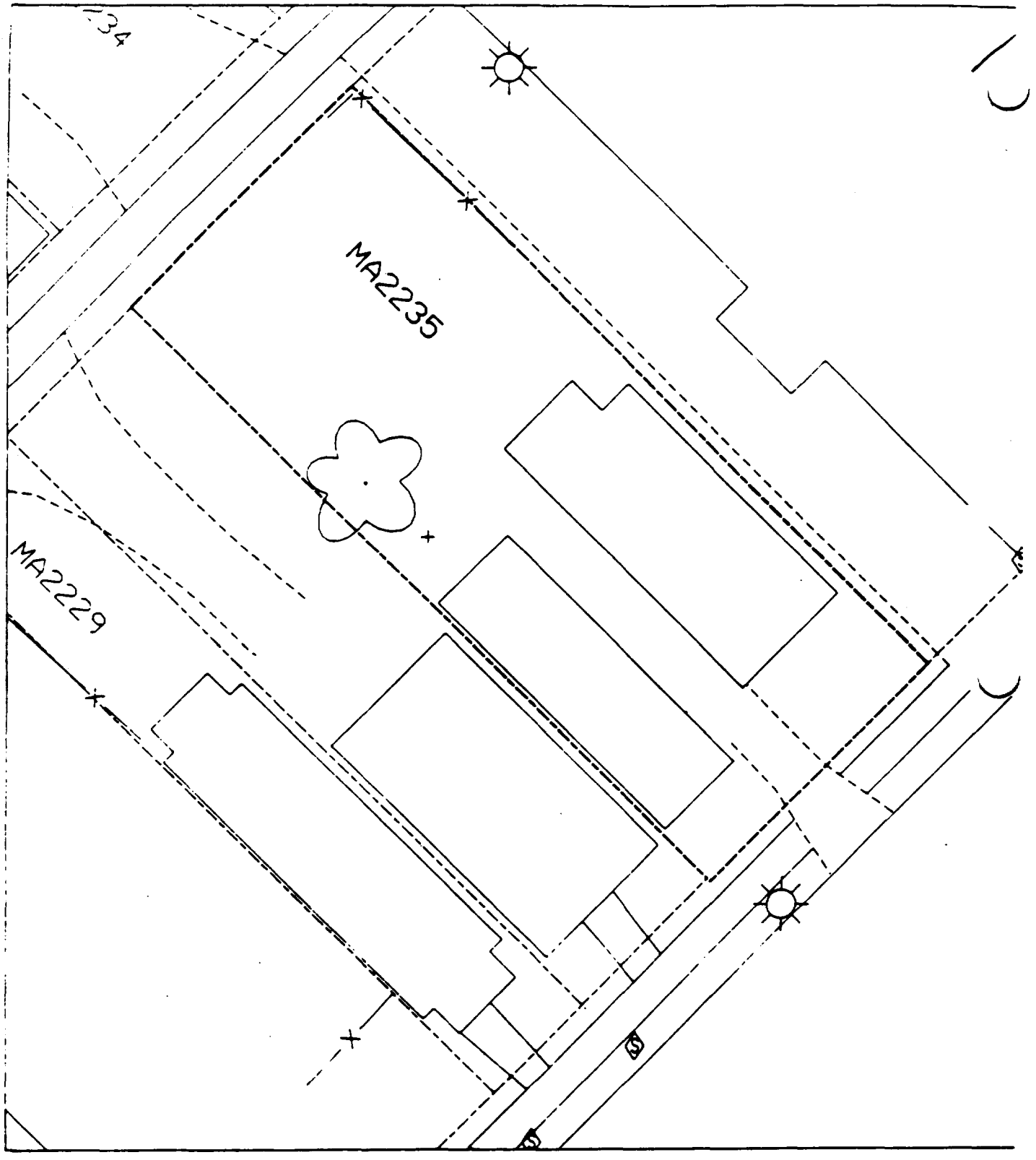
134
MA2235
MA2229

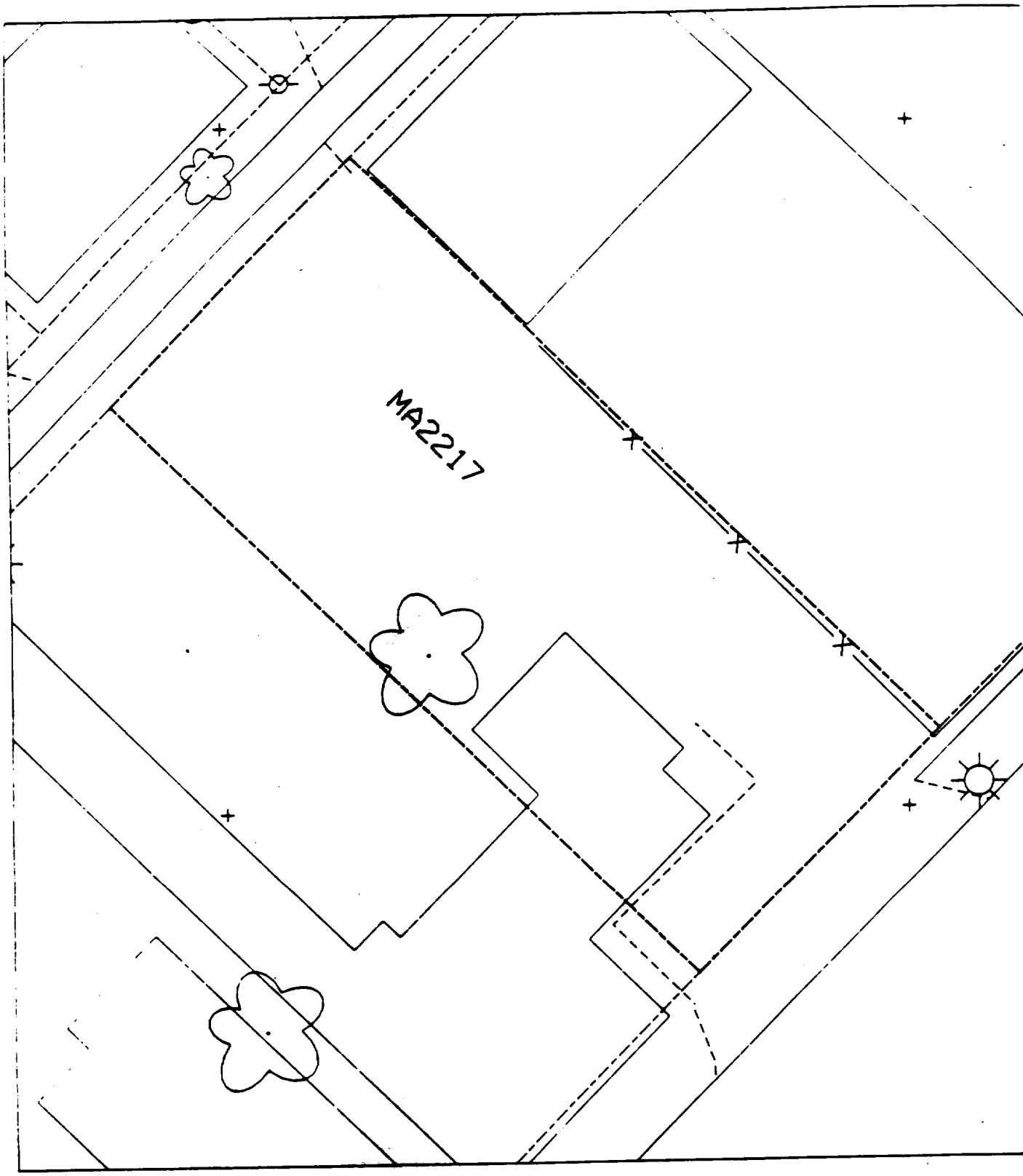

slt 45

MA2229
MA2235

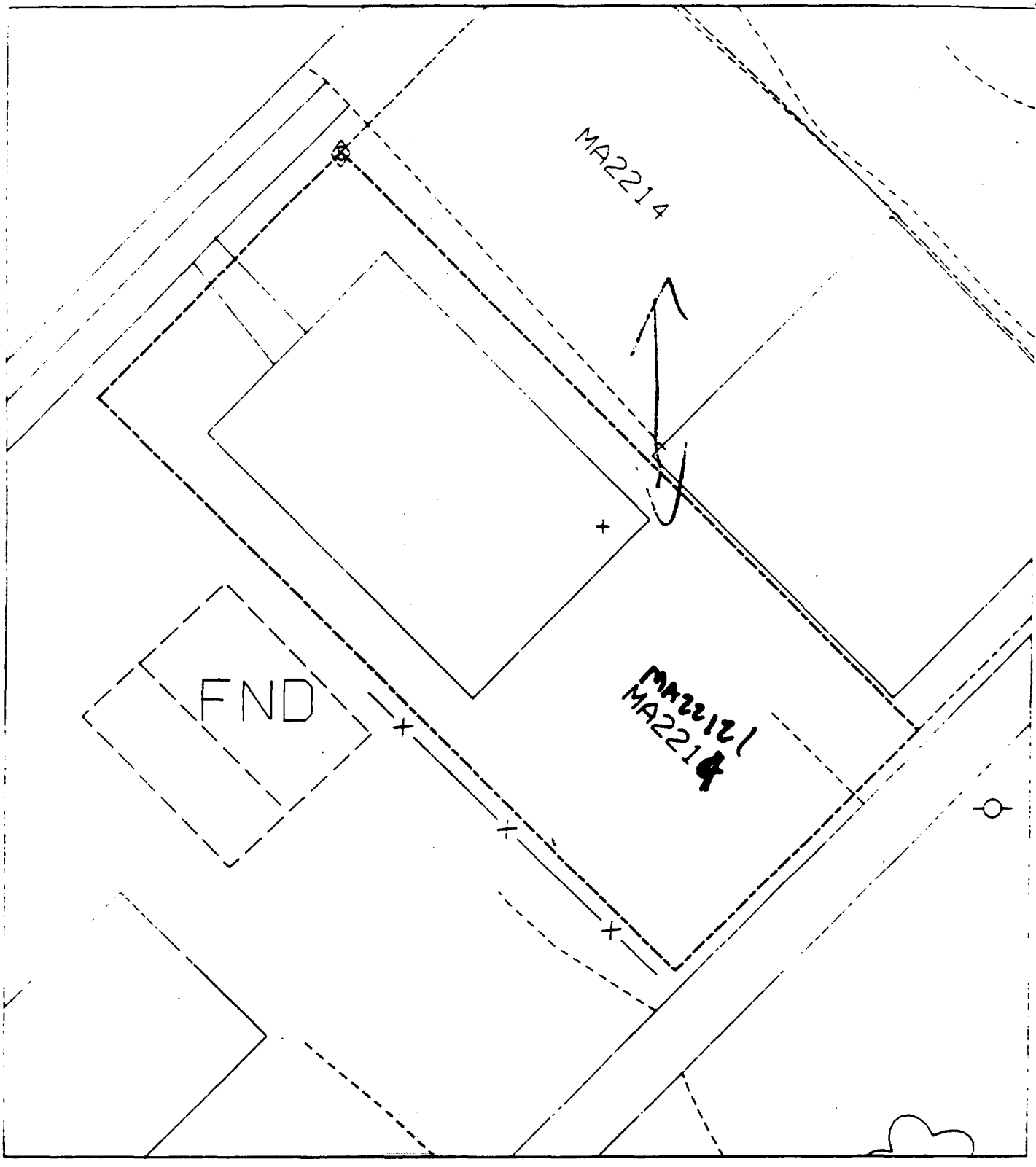
MA2214
FND
MA2212
MA2214

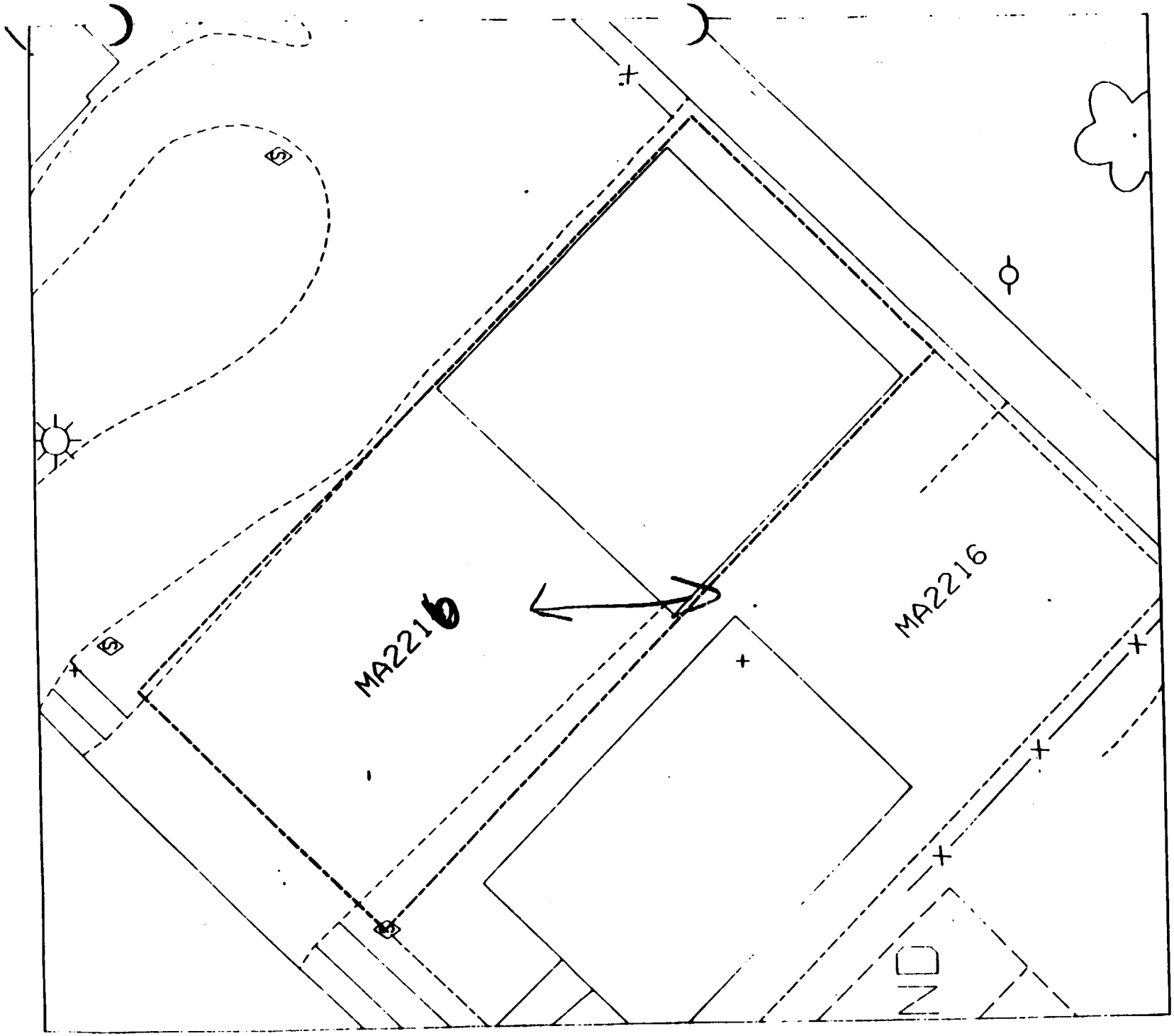
MA2216
MA2216
N

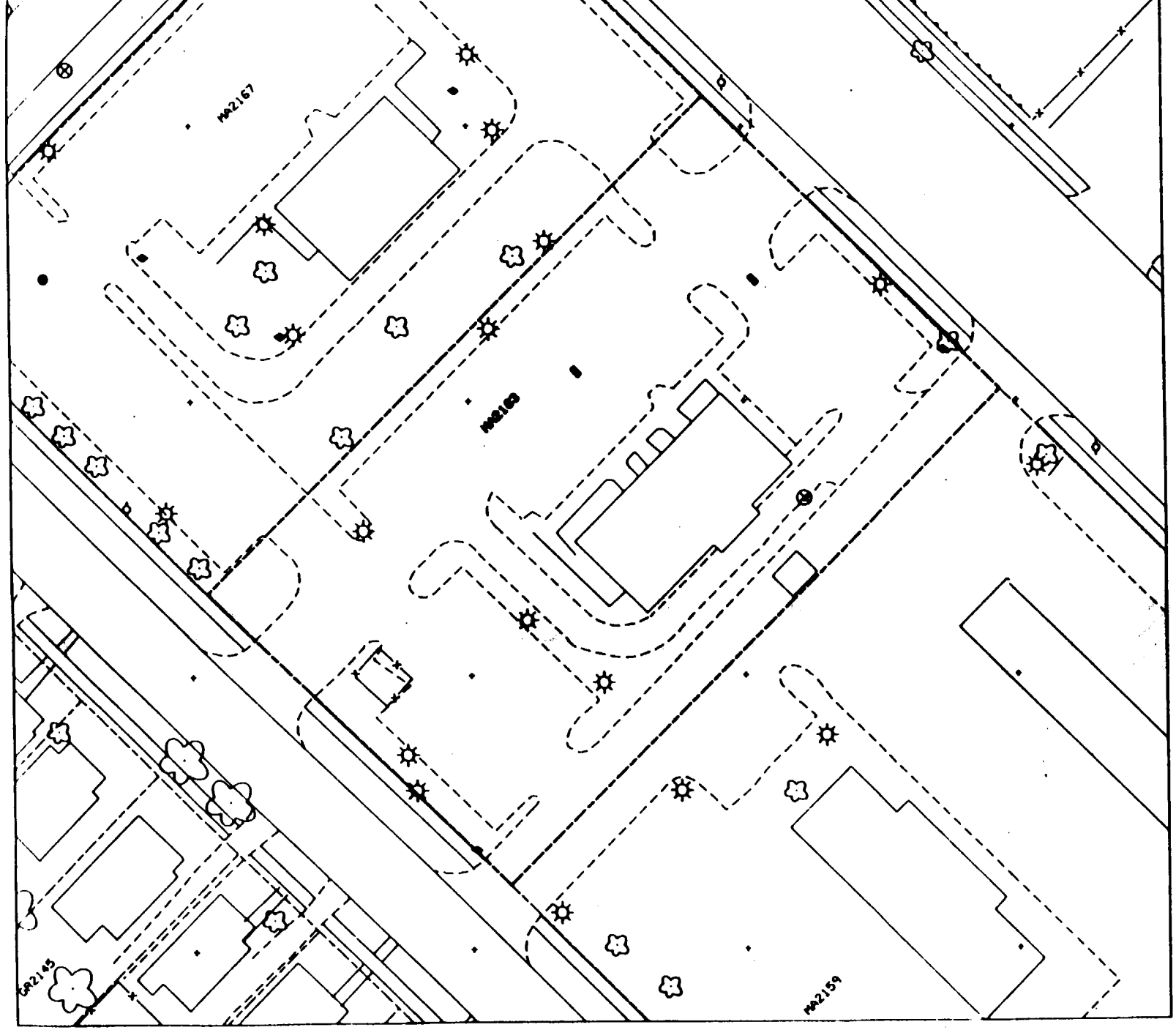
MA2167
MA2163
MA2159
UA2145

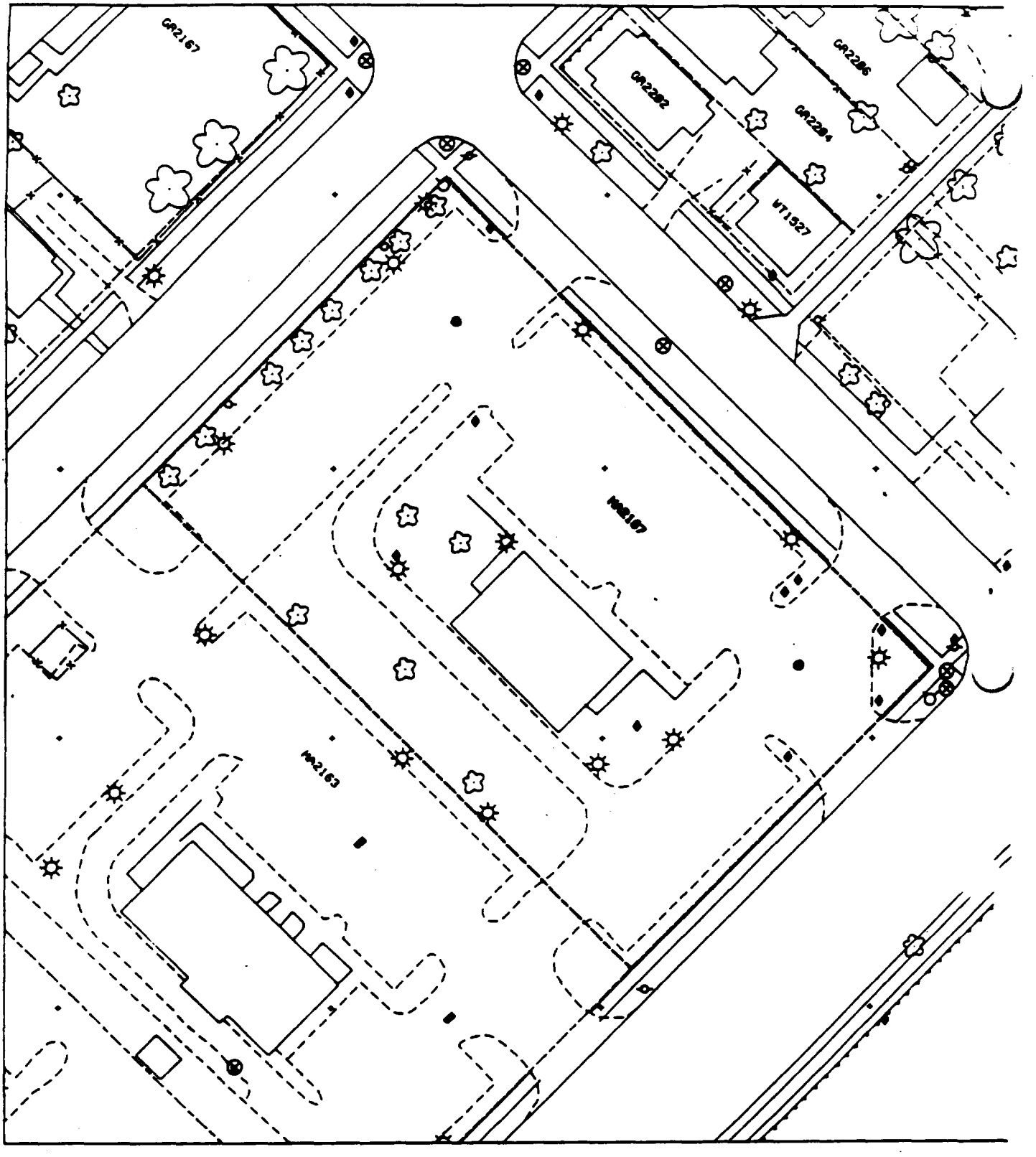
GR2167
GR2282
GR2286
GR2284
VT1527
WS167
WS163

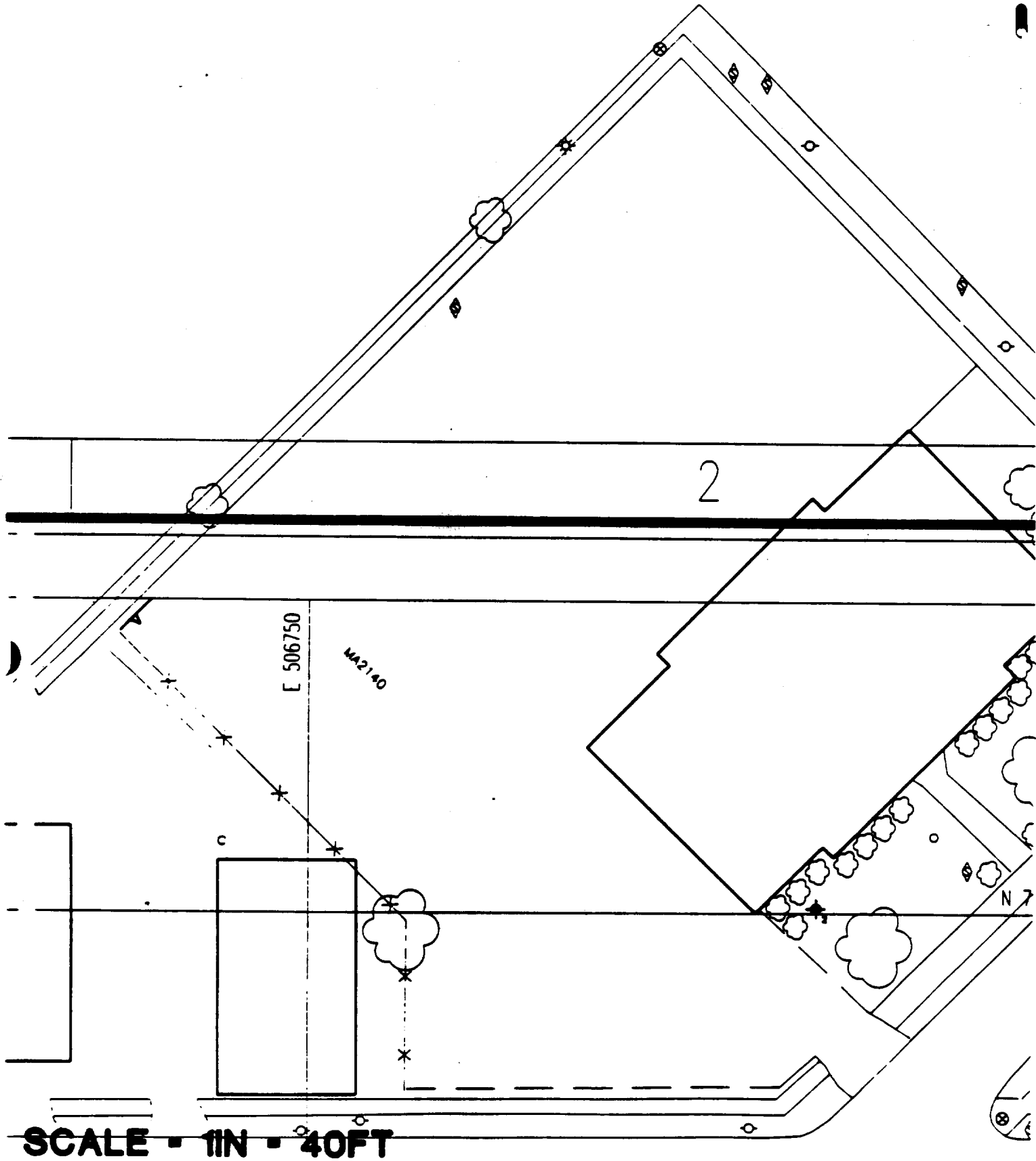

SCALE = 1IN = 40FT

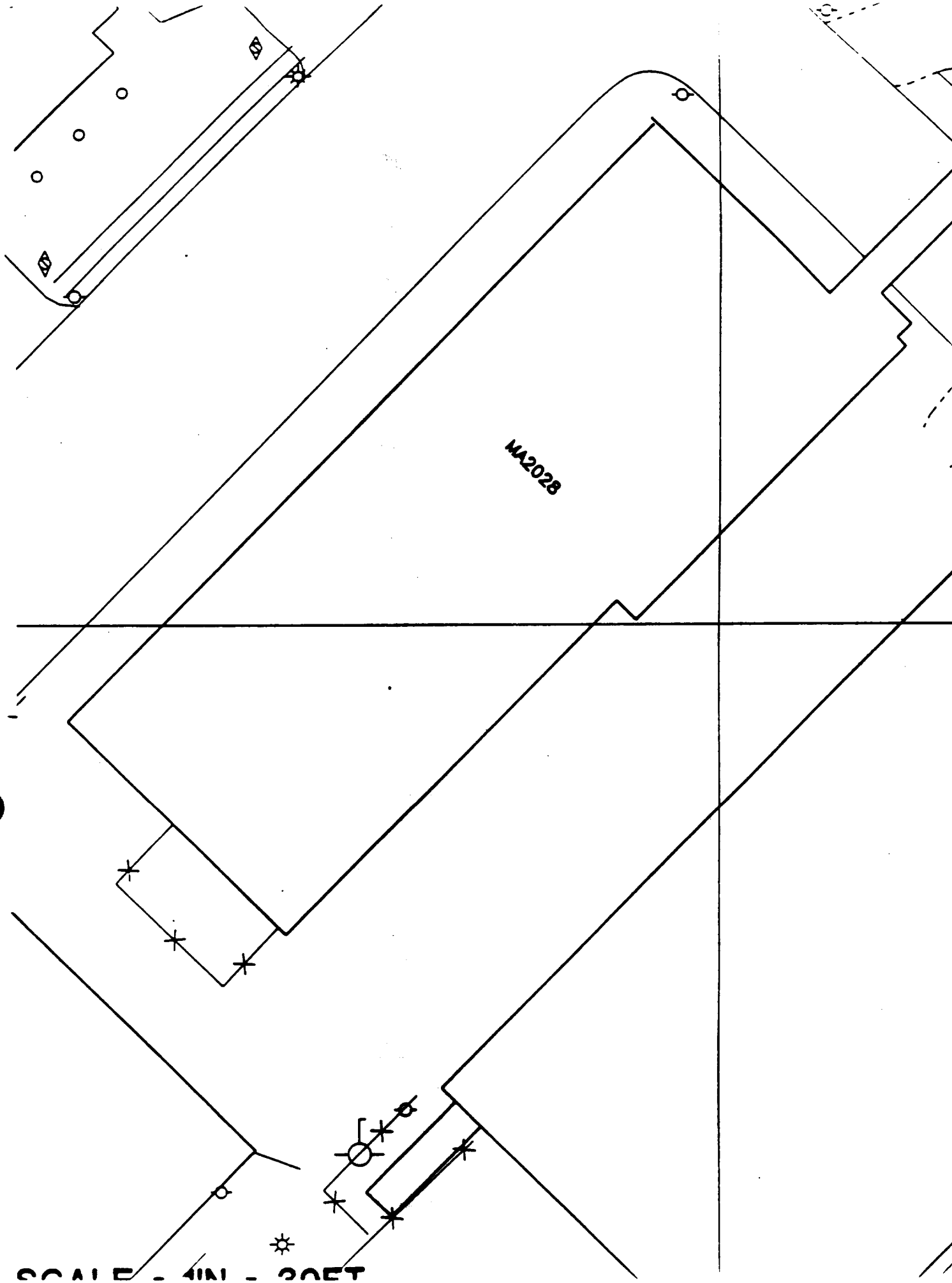
MA2028
SCALE - 4IN - 20FT

Sht 4

MA
~~DE~~ 2100

HOSPITAL HELICOPTER LANDING PAD

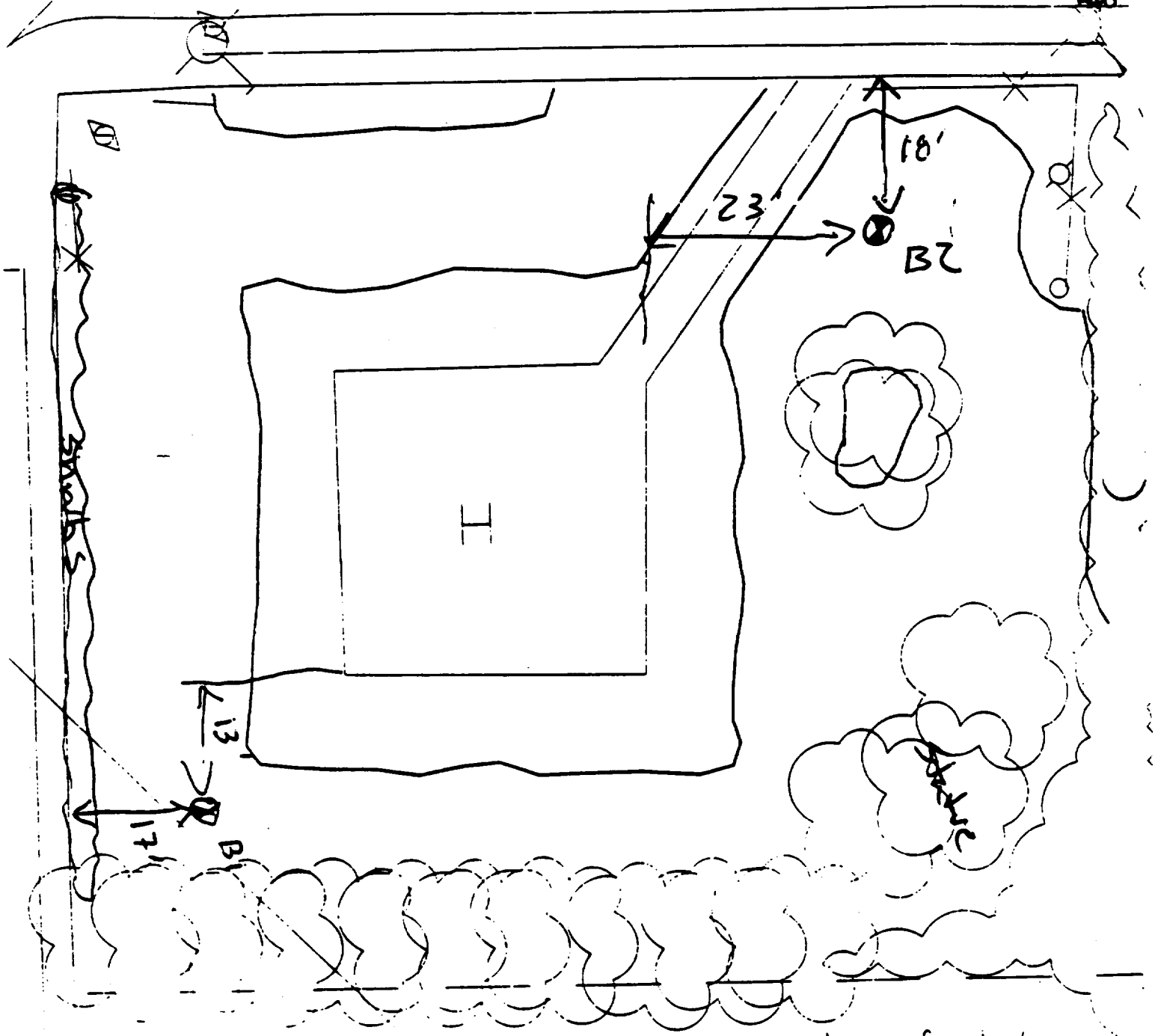

B1 – 13' south of edge of pad & 17' east of shrubs.

B2 – 18' south of sidewalk & 23' east of sidewalk.

20% paved.

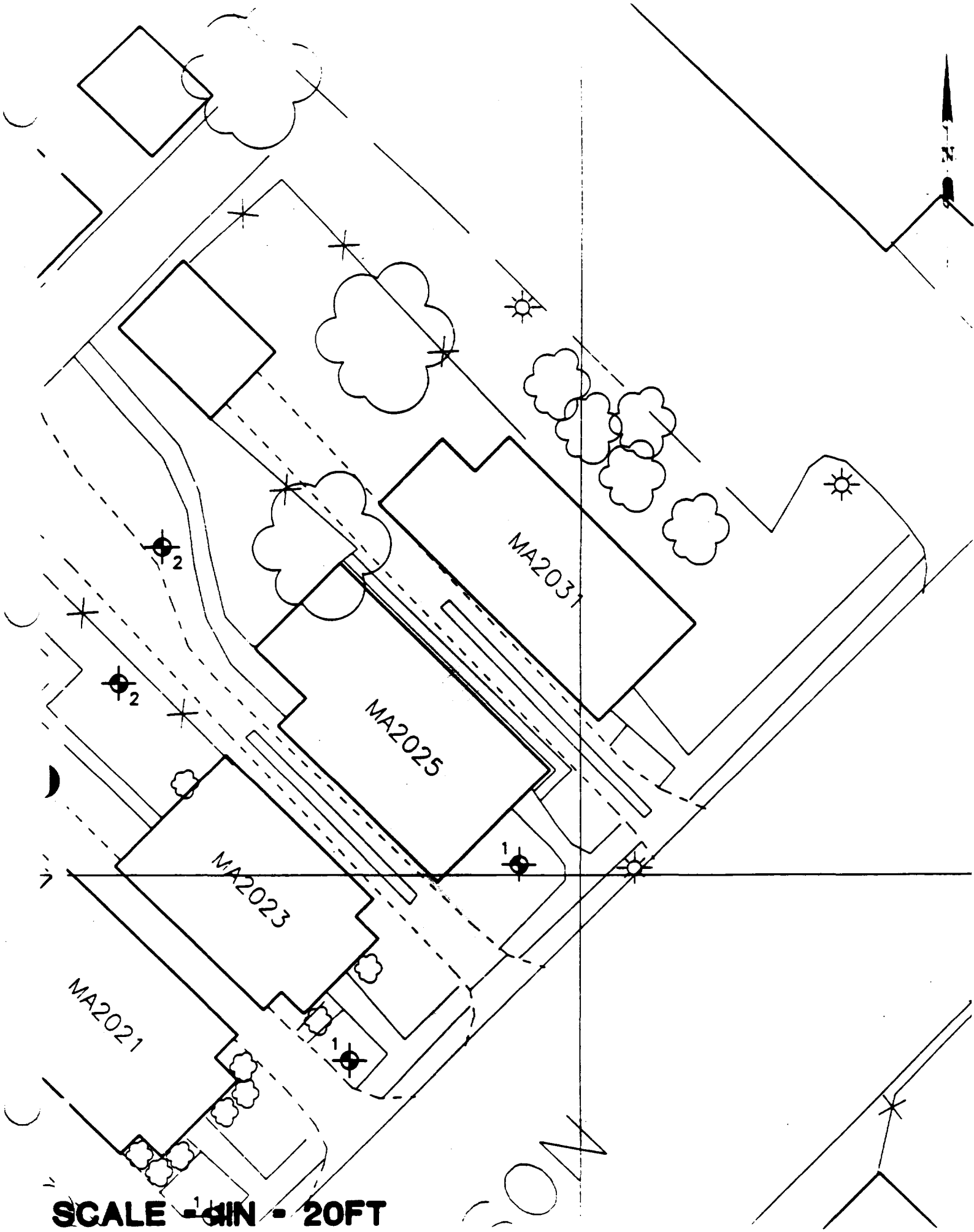
N
MA2031
MA2025
MA2023
MA2021
2
2
1
1
SCALE - 1IN - 20FT

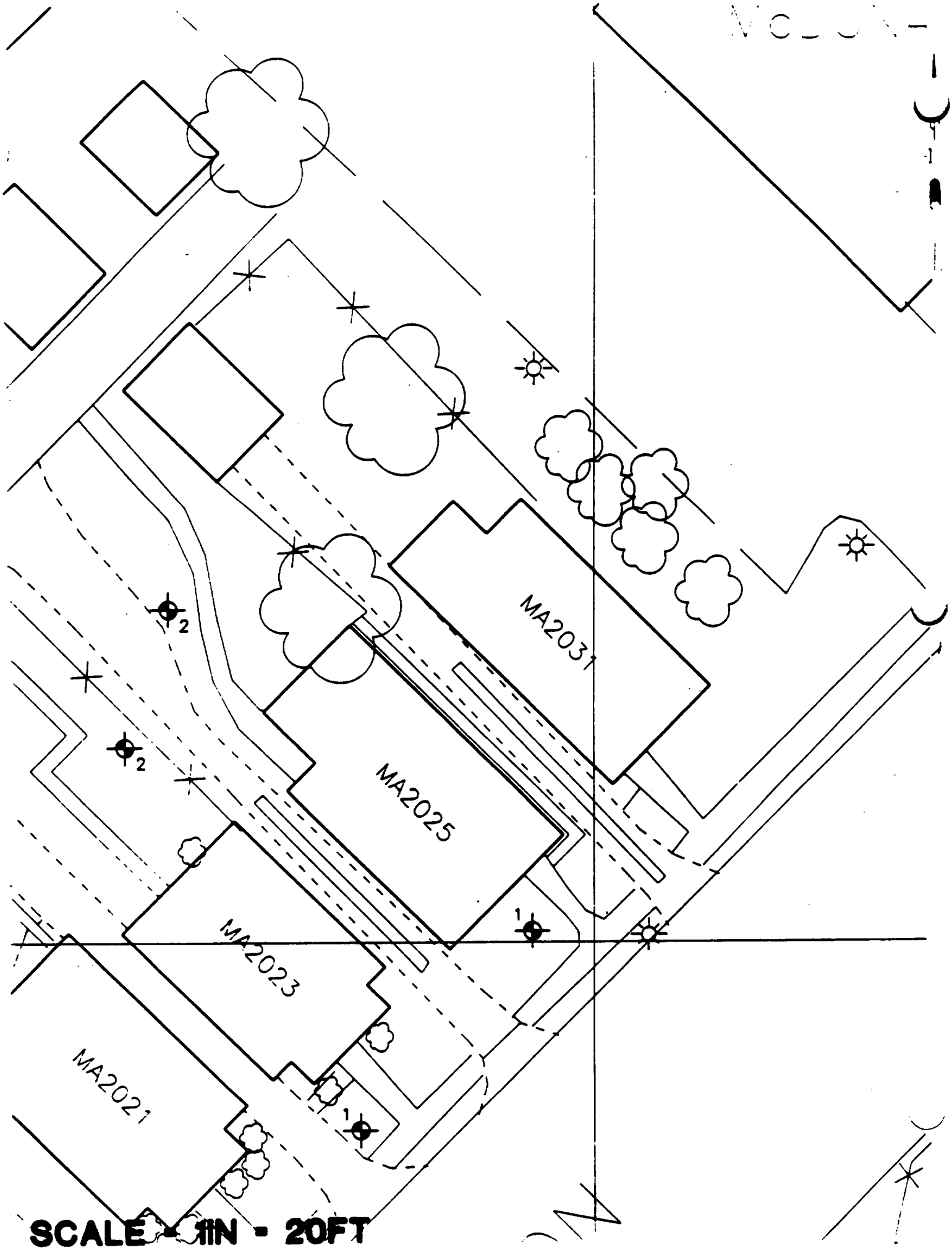
MA2031
MA2025
MA2023
MA2021
2
2
1
1
SCALE - 1IN - 20FT

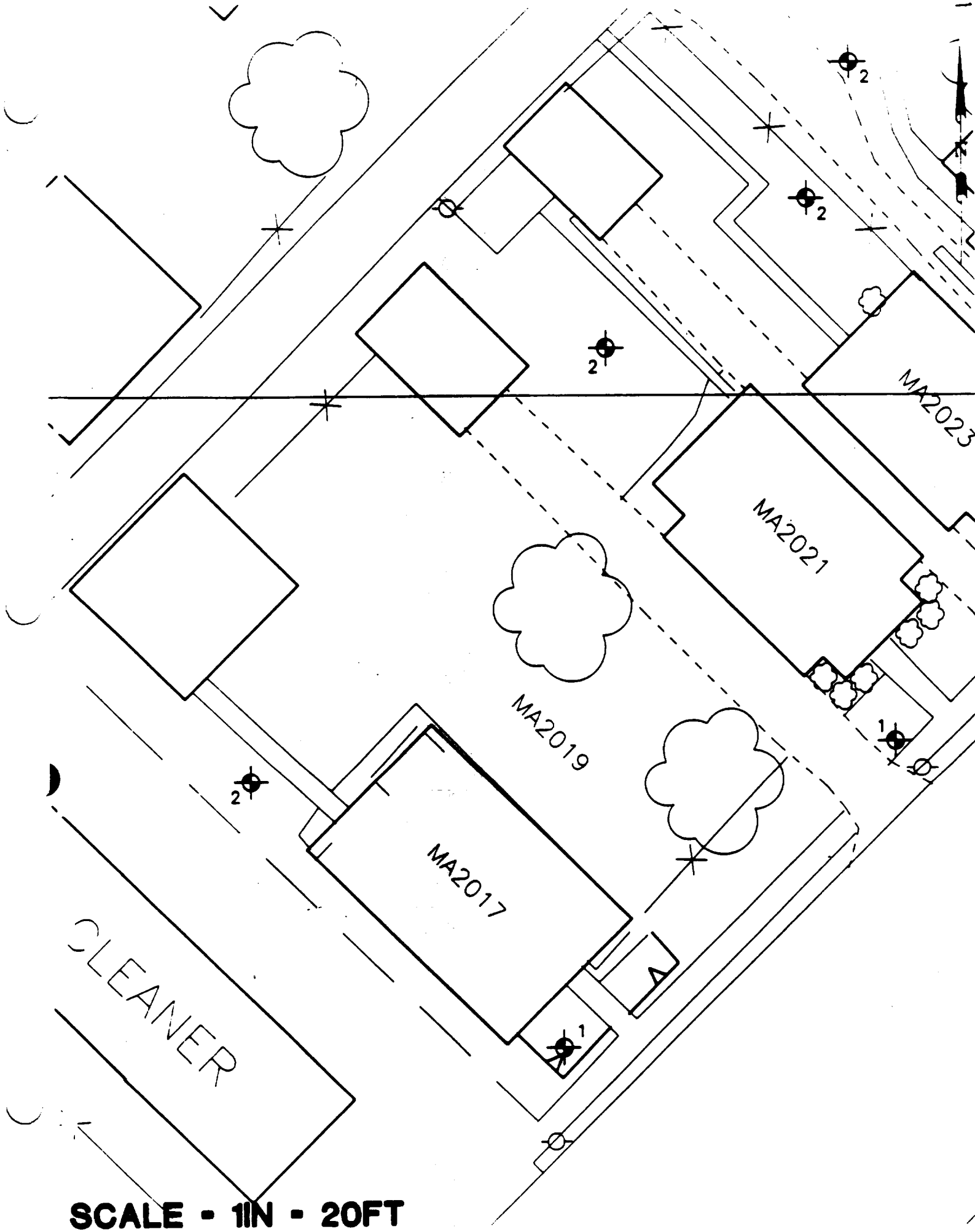

SCALE - 1IN - 20FT

MA2021
MA2023
MA2025
MA2031
NOSIC

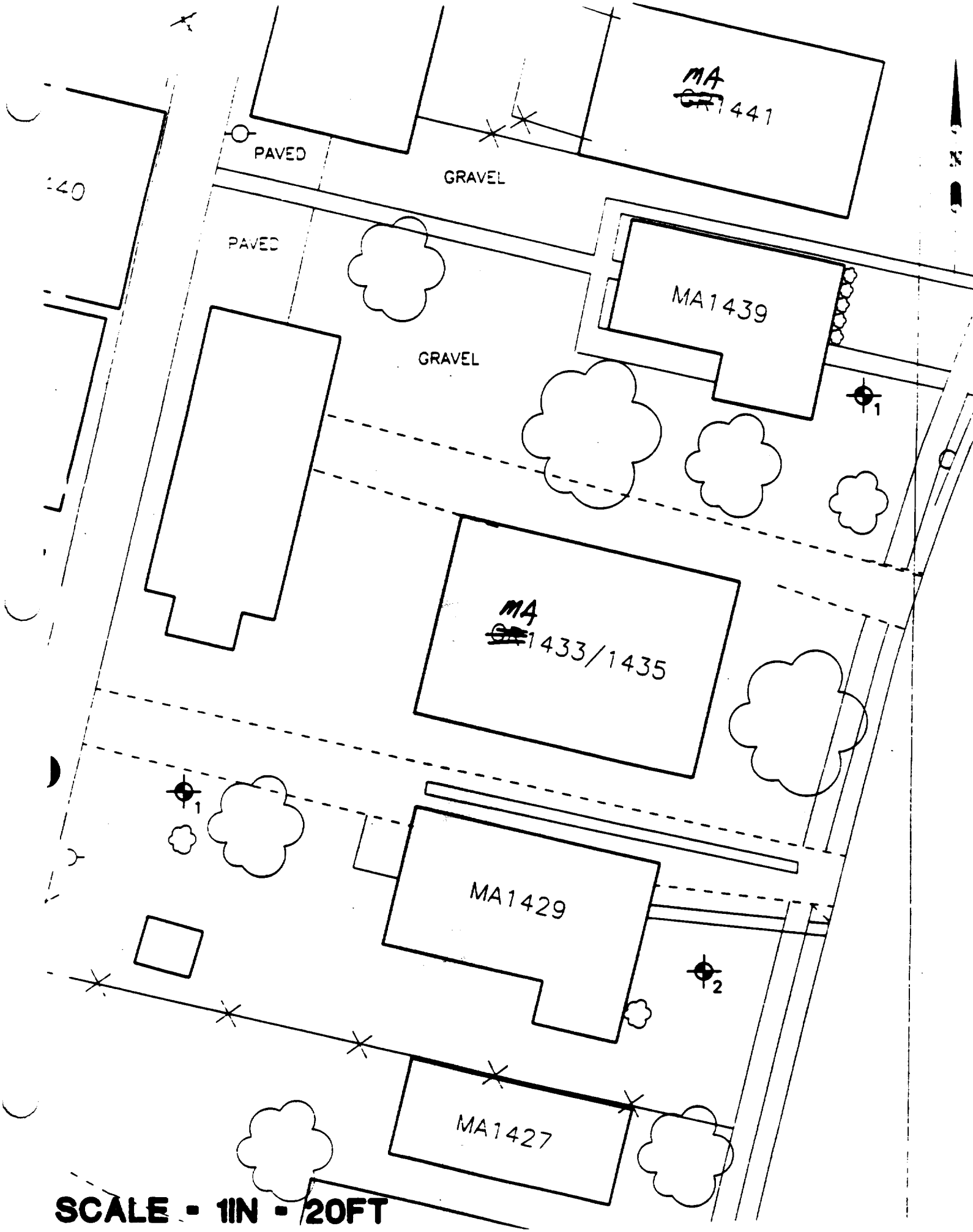

SCALE - 1IN - 20FT

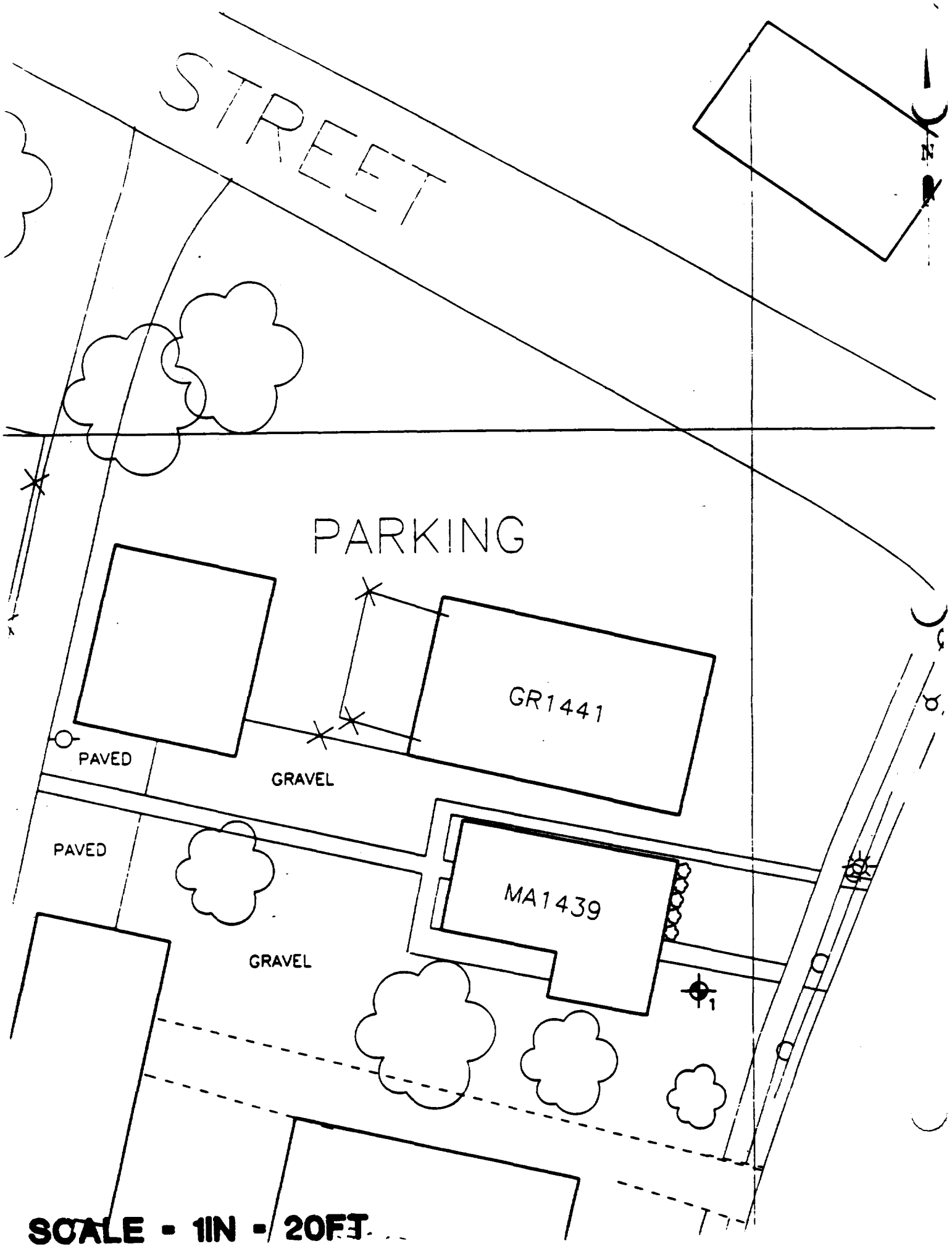
STREET
N
PARKING
GR1441
PAVED
GRAVEL
PAVED
MA1439
GRAVEL
1
SCALE - 1IN - 20FT

ADJACENT RESIDENTIAL AREA LABORATORY DATA
GRAND – GREENWOOD STREET

NL/TARACORP 89MC114V ANALYTICAL REPORT GENERATED: Sep 18, 1992

SAMPLE ID						SAMPLE DATE	PARAMETER	ANALYSIS DATE	RESULT (ppm)	QUALIFIER	UNITS	REPORTING DETECTION LIMIT	REMEDIAL DECISION (DEPTH)
MATRIX CODE	STREET CODE	HOUSE NO.	BORING NO.	SAMPLE DEPTH	PARAM CODE								
S	GR	1419	1	00A	00L	05/19/1992	Total Lead	07/29/1992	5910	J	MG/KG	59.6	
S	GR	1419	1	00B	00L	05/19/1992	Total Lead	07/29/1992	1570	J	MG/KG	6.1	
S	GR	1419	1	00C	00L	05/19/1992	Total Lead	07/29/1992	1130	J	MG/KG	5.9	YES
S	GR	1419	2	00A	00L	05/19/1992	Total Lead	07/29/1992	1460	J	MG/KG	6.0	(12 in)
S	GR	1419	2	00B	00L	05/19/1992	Total Lead	07/29/1992	1060	J	MG/KG	6.1	
S	GR	1419	2	00C	00L	05/19/1992	Total Lead	07/29/1992	718	J	MG/KG	5.8	
S	GR	1422	1	00A	00L	03/16/1992	Total Lead	03/24/1992	1980		MG/KG	6.1	
S	GR	1422	1	00B	00L	03/16/1992	Total Lead	03/24/1992	936		MG/KG	6.1	
S	GR	1422	1	00C	00L	03/16/1992	Total Lead	03/24/1992	549		MG/KG	6.1	YES
S	GR	1422	2	00A	00L	03/16/1992	Total Lead	03/24/1992	2320		MG/KG	6.4	(12 in)
S	GR	1422	2	00B	00L	03/16/1992	Total Lead	03/24/1992	2250		MG/KG	6.3	
S	GR	1422	2	00C	00L	03/16/1992	Total Lead	03/24/1992	737		MG/KG	6.4	
S	GR	1423	1	00A	00L	03/16/1992	Total Lead	03/24/1992	1580		MG/KG	6.4	
S	GR	1423	1	00B	00L	03/16/1992	Total Lead	03/24/1992	711		MG/KG	5.9	
S	GR	1423	1	00C	00L	03/16/1992	Total Lead	03/24/1992	1470		MG/KG	5.8	YES
S	GR	1423	2	00A	00L	03/16/1992	Total Lead	03/24/1992	981		MG/KG	6.1	(12 in)
S	GR	1423	2	00B	00L	03/16/1992	Total Lead	03/24/1992	622		MG/KG	5.9	
S	GR	1423	2	00C	00L	03/16/1992	Total Lead	03/24/1992	1480		MG/KG	6.5	
S	GR	1424	1	00A	00L	03/16/1992	Total Lead	03/24/1992	1520		MG/KG	5.9	
S	GR	1424	1	00B	00L	03/16/1992	Total Lead	03/24/1992	1030		MG/KG	6.2	
S	GR	1424	1	00C	00L	03/16/1992	Total Lead	03/25/1992	355		MG/KG	5.9	YES
S	GR	1424	2	00A	00L	03/16/1992	Total Lead	03/25/1992	1650		MG/KG	6.3	(12 in)
S	GR	1424	2	00B	00L	03/16/1992	Total Lead	03/25/1992	1400		MG/KG	6.5	
S	GR	1424	2	00C	00L	03/16/1992	Total Lead	03/25/1992	712		MG/KG	6.7	
S	GR	1425	1	00A	00L	03/16/1992	Total Lead	03/25/1992	2580		MG/KG	6.5	

ADJACENT RESIDENTIAL AREA LABORATORY DATA
GRAND – GREENWOOD STREET

NL/TARACORP 89MC114V ANALYTICAL REPORT GENERATED: Sep 18, 1992

SAMPLE ID						SAMPLE DATE	PARAMETER	ANALYSIS DATE	RESULT (ppm)	QUALIFIER	UNITS	REPORTING DETECTION LIMIT	REMEDIAL DECISION (DEPTH)
MATRIX CODE	STREET CODE	HOUSE NO.	BORING NO.	SAMPLE DEPTH	PARAM CODE								
S	GR	1412	1	00A	00L	03/16/1992	Total Lead	03/24/1992	1020		MG/KG	5.9	
S	GR	1412	1	00B	00L	03/16/1992	Total Lead	03/24/1992	476		MG/KG	5.7	
S	GR	1412	1	00C	00L	03/16/1992	Total Lead	03/24/1992	367		MG/KG	5.8	YES
S	GR	1412	2	00A	00L	03/16/1992	Total Lead	03/24/1992	627		MG/KG	6.2	(12 in)
S	GR	1412	2	00B	00L	03/16/1992	Total Lead	03/24/1992	1610		MG/KG	5.8	
S	GR	1412	2	00C	00L	03/16/1992	Total Lead	03/24/1992	665		MG/KG	5.8	
S	GR	1414	1	00A	00L	03/16/1992	Total Lead	03/24/1992	1550		MG/KG	6.0	
S	GR	1414	1	00B	00L	03/16/1992	Total Lead	03/24/1992	1120		MG/KG	5.7	
S	GR	1414	1	00C	00L	03/16/1992	Total Lead	03/24/1992	704		MG/KG	6.1	YES
S	GR	1414	2	00A	00L	03/16/1992	Total Lead	03/24/1992	929		MG/KG	5.8	(12 in)
S	GR	1414	2	00B	00L	03/16/1992	Total Lead	03/24/1992	626		MG/KG	5.7	
S	GR	1414	2	00C	00L	03/16/1992	Total Lead	03/24/1992	270		MG/KG	5.8	
S	GR	1415	1	00A	00L	04/23/1992	Total Lead	06/04/1992	1640		MG/KG	6.4	
S	GR	1415	1	00B	00L	04/23/1992	Total Lead	06/04/1992	2050		MG/KG	5.7	
S	GR	1415	1	00C	00L	04/23/1992	Total Lead	06/04/1992	1010		MG/KG	6.1	YES
S	GR	1415	2	00A	00L	04/23/1992	Total Lead	06/04/1992	1100		MG/KG	6.7	(12 in)
S	GR	1415	2	00B	00L	04/23/1992	Total Lead	06/04/1992	645		MG/KG	6.0	
S	GR	1415	2	00C	00L	04/23/1992	Total Lead	06/04/1992	850		MG/KG	6.1	
S	GR	1418	1	00A	00L	05/12/1992	Total Lead	06/26/1992	3450		MG/KG	27.8	
S	GR	1418	1	00A	0LD	05/12/1992	Total Lead	06/26/1992	3860		MG/KG	26.9	
S	GR	1418	1	00B	00L	05/12/1992	Total Lead	06/26/1992	1420		MG/KG	5.5	
S	GR	1418	1	00B	0LD	05/12/1992	Total Lead	06/26/1992	1600		MG/KG	5.6	YES
S	GR	1418	1	00C	00L	05/12/1992	Total Lead	06/26/1992	836		MG/KG	5.6	(12 in)
S	GR	1418	1	00C	0LD	05/12/1992	Total Lead	06/26/1992	718		MG/KG	5.2	
S	GR	1418	2	00A	00L	05/12/1992	Total Lead	06/26/1992	739		MG/KG	5.3	
S	GR	1418	2	00B	00L	05/12/1992	Total Lead	06/26/1992	891		MG/KG	5.7	
S	GR	1418	2	00C	00L	05/12/1992	Total Lead	06/26/1992	880		MG/KG	5.3	

ADJACENT RESIDENTIAL AREA LABORATORY DATA
GRAND – GREENWOOD STREET

NL/TARACORP 89MC114V ANALYTICAL REPORT GENERATED: Sep 18, 1992

SAMPLE ID						SAMPLE DATE	PARAMETER	ANALYSIS DATE	RESULT (ppm)	QUALIFIER	UNITS	REPORTING DETECTION LIMIT	REMEDIAL DECISION (DEPTH)
MATRIX CODE	STREET CODE	HOUSE NO.	BORING NO.	SAMPLE DEPTH	PARAM CODE								
S	GR	1425	1	00B	00L	03/16/1992	Total Lead	03/25/1992	1610		MG/KG	5.9	
S	GR	1425	1	00C	00L	03/16/1992	Total Lead	03/25/1992	953		MG/KG	6.2	YES
S	GR	1425	2	00A	00L	03/16/1992	Total Lead	03/25/1992	1160		MG/KG	5.8	(12 in)
S	GR	1425	2	00B	00L	03/16/1992	Total Lead	03/25/1992	932		MG/KG	5.9	
S	GR	1425	2	00C	00L	03/16/1992	Total Lead	03/25/1992	527		MG/KG	5.9	
S	GR	1436	1	00A	00L	05/12/1992	Total Lead	06/26/1992	1400		MG/KG	5.4	
S	GR	1436	1	00B	00L	05/12/1992	Total Lead	06/26/1992	1380		MG/KG	5.4	
S	GR	1436	1	00C	00L	05/12/1992	Total Lead	06/26/1992	620		MG/KG	5.5	YES
S	GR	1436	2	00A	00L	05/12/1992	Total Lead	06/26/1992	1120		MG/KG	5.3	(12 in)
S	GR	1436	2	00B	00L	05/12/1992	Total Lead	06/26/1992	321		MG/KG	5.2	
S	GR	1436	2	00C	00L	05/12/1992	Total Lead	06/26/1992	407		MG/KG	5.5	
S	GR	1437	1	00A	00L	03/16/1992	Total Lead	03/25/1992	1460		MG/KG	6.2	
S	GR	1437	1	00B	00L	03/16/1992	Total Lead	03/25/1992	1350		MG/KG	6.0	
S	GR	1437	1	00C	00L	03/16/1992	Total Lead	03/25/1992	750		MG/KG	5.3	YES
S	GR	1437	2	00A	00L	03/16/1992	Total Lead	03/25/1992	1950		MG/KG	6.3	(12 in)
S	GR	1437	2	00B	00L	03/16/1992	Total Lead	03/25/1992	1550		MG/KG	5.9	
S	GR	1437	2	00C	00L	03/16/1992	Total Lead	03/25/1992	1100		MG/KG	5.7	
S	GR	1440	1	00A	00L	03/16/1992	Total Lead	03/25/1992	1350		MG/KG	5.8	
S	GR	1440	1	00B	00L	03/16/1992	Total Lead	03/25/1992	974		MG/KG	5.6	YES
S	GR	1440	1	00C	00L	03/16/1992	Total Lead	03/25/1992	795		MG/KG	5.7	(12 in)
S	GR	1442	1	00A	00L	03/16/1992	Total Lead	03/25/1992	1750	J	MG/KG	6.2	
S	GR	1442	1	00B	00L	03/16/1992	Total Lead	03/25/1992	1480		MG/KG	6.3	
S	GR	1442	1	00C	00L	03/16/1992	Total Lead	03/25/1992	1410		MG/KG	5.8	YES
S	GR	1442	2	00A	00L	03/16/1992	Total Lead	03/25/1992	697		MG/KG	6.0	(12 in)
S	GR	1442	2	00B	00L	03/16/1992	Total Lead	03/25/1992	1920		MG/KG	6.1	
S	GR	1442	2	00C	00L	03/16/1992	Total Lead	03/25/1992	845		MG/KG	6.3	

ADJACENT RESIDENTIAL AREA LABORATORY DATA
GRAND – GREENWOOD STREET

NL/TARACORP 89MC114V ANALYTICAL REPORT GENERATED: Sep 18, 1992

SAMPLE ID						SAMPLE DATE	PARAMETER	ANALYSIS DATE	RESULT (ppm)	QUALIFIER	UNITS	REPORTING DETECTION LIMIT	REMEDIAL DECISION (DEPTH)
MATRIX CODE	STREET CODE	HOUSE NO.	BORING NO.	SAMPLE DEPTH	PARAM CODE								
S	GR	1443	1	00A	00L	03/16/1992	Total Lead	03/24/1992	1970		MG/KG	6.0	
S	GR	1443	1	00B	00L	03/16/1992	Total Lead	03/24/1992	907		MG/KG	5.9	YES
S	GR	1443	1	00C	00L	03/16/1992	Total Lead	03/24/1992	666		MG/KG	6.0	(12 in)
S	GR	1714	1	00A	00L	03/17/1992	Total Lead	03/25/1992	876		MG/KG	5.8	
S	GR	1714	1	00B	00L	03/17/1992	Total Lead	03/25/1992	765		MG/KG	6.1	
S	GR	1714	1	00C	00L	03/17/1992	Total Lead	03/25/1992	449		MG/KG	6.0	YES
S	GR	1714	2	00A	00L	04/23/1992	Total Lead	06/03/1992	731		MG/KG	6.2	(12 in)
S	GR	1714	2	00B	00L	04/23/1992	Total Lead	06/03/1992	591		MG/KG	6.2	
S	GR	1714	2	00C	00L	04/23/1992	Total Lead	06/03/1992	552		MG/KG	6.2	
S	GR	1734	1	00A	00L	05/06/1992	Total Lead	06/12/1992	1240		MG/KG	5.9	
S	GR	1734	1	00B	00L	05/06/1992	Total Lead	06/12/1992	1470		MG/KG	5.5	
S	GR	1734	1	00C	00L	05/06/1992	Total Lead	06/12/1992	1330		MG/KG	5.5	YES
S	GR	1734	2	00A	00L	05/06/1992	Total Lead	06/12/1992	1070		MG/KG	5.6	(12 in)
S	GR	1734	2	00B	00L	05/06/1992	Total Lead	06/12/1992	950		MG/KG	5.6	
S	GR	1734	2	00C	00L	05/06/1992	Total Lead	06/12/1992	894		MG/KG	5.8	
S	GR	1918	1	00A	00L	11/14/1991	Total Lead	12/03/1991	628		MG/KG	8.0	
S	GR	1918	1	00B	00L	11/14/1991	Total Lead	12/03/1991	419		MG/KG	8.0	
S	GR	1918	1	00C	00L	11/14/1991	Total Lead	12/03/1991	219		MG/KG	8.6	YES
S	GR	1918	2	00A	00L	11/14/1991	Total Lead	12/03/1991	655		MG/KG	8.3	(6 in)
S	GR	1918	2	00B	00L	11/14/1991	Total Lead	12/03/1991	524		MG/KG	7.7	
S	GR	1918	2	00C	00L	11/14/1991	Total Lead	12/03/1991	346		MG/KG	8.0	
S	GR	1919	1	00A	00L	03/09/1992	Total Lead	03/24/1992	1240		MG/KG	6.5	
S	GR	1919	1	00B	00L	03/09/1992	Total Lead	03/24/1992	872		MG/KG	5.8	
S	GR	1919	1	00C	00L	03/09/1992	Total Lead	03/24/1992	485		MG/KG	6.0	YES
S	GR	1919	2	00A	00L	03/09/1992	Total Lead	03/24/1992	726		MG/KG	6.1	(6 in)

ADJACENT RESIDENTIAL AREA LABORATORY DATA
GRAND – GREENWOOD STREET

NL/TARACORP 89MC114V ANALYTICAL REPORT GENERATED: Sep 18, 1992

SAMPLE ID						SAMPLE DATE	PARAMETER	ANALYSIS DATE	RESULT (ppm)	QUALIFIER	UNITS	REPORTING DETECTION LIMIT	REMEDIAL DECISION (DEPTH)
MATRIX CODE	STREET CODE	HOUSE NO.	BORING NO.	SAMPLE DEPTH	PARAM CODE								
S	GR	1919	2	00B	00L	03/09/1992	Total Lead	03/24/1992	738		MG/KG	6.1	
S	GR	1919	2	00C	00L	03/09/1992	Total Lead	03/24/1992	342		MG/KG	5.9	
S	GR	1923	1	00A	00L	11/18/1991	Total Lead	12/05/1991	1250		MG/KG	7.7	
S	GR	1923	1	00B	00L	11/18/1991	Total Lead	12/05/1991	1330		MG/KG	7.9	
S	GR	1923	1	00C	00L	11/18/1991	Total Lead	12/05/1991	797		MG/KG	8.3	YES
S	GR	1923	2	00A	00L	11/18/1991	Total Lead	12/05/1991	759		MG/KG	8.1	(12 in)
S	GR	1923	2	00B	00L	11/18/1991	Total Lead	12/05/1991	446		MG/KG	8.0	
S	GR	1923	2	00C	00L	11/18/1991	Total Lead	12/05/1991	214		MG/KG	8.1	
S	GR	1924	1	00A	00L	08/12/1992	Total Lead	09/10/1992	650	J	MG/KG	5.58	
S	GR	1924	1	00B	00L	08/12/1992	Total Lead	09/10/1992	498	J	MG/KG	5.39	
S	GR	1924	1	00C	00L	08/12/1992	Total Lead	09/10/1992	243	J	MG/KG	5.5	YES
S	GR	1924	2	00A	00L	08/12/1992	Total Lead	09/10/1992	993	J	MG/KG	5.51	(3 in)
S	GR	1924	2	00B	00L	08/12/1992	Total Lead	09/10/1992	489	J	MG/KG	5.62	
S	GR	1924	2	00C	00L	08/12/1992	Total Lead	09/10/1992	316	J	MG/KG	5.93	
S	GR	1929	1	00A	00L	03/09/1992	Total Lead	03/24/1992	655		MG/KG	6.2	
S	GR	1929	1	00B	00L	03/09/1992	Total Lead	03/24/1992	583		MG/KG	5.8	
S	GR	1929	1	00C	00L	03/09/1992	Total Lead	03/24/1992	194		MG/KG	5.6	
S	GR	1929	1	00A	00L	08/12/1992	Total Lead	09/10/1992	464	J	MG/KG	5.17	YES
S	GR	1929	1	00A	0LD	08/12/1992	Total Lead	09/10/1992	509	J	MG/KG	5.5	(6 in)
S	GR	1929	1	00B	00L	08/12/1992	Total Lead	09/10/1992	465	J	MG/KG	5.24	
S	GR	1929	1	00B	0LD	08/12/1992	Total Lead	09/10/1992	324	J	MG/KG	5.48	
S	GR	1929	1	00C	00L	08/12/1992	Total Lead	09/10/1992	236	J	MG/KG	5.19	
S	GR	1929	1	00C	0LD	08/12/1992	Total Lead	09/10/1992	284	J	MG/KG	5.25	
S	GR	1937	1	00A	00L	03/09/1992	Total Lead	03/24/1992	542		MG/KG	6.4	
S	GR	1937	1	00B	00L	03/09/1992	Total Lead	03/24/1992	453		MG/KG	5.8	
S	GR	1937	1	00C	00L	03/09/1992	Total Lead	03/24/1992	467		MG/KG	5.6	YES

ADJACENT RESIDENTIAL AREA LABORATORY DATA
GRAND – GREENWOOD STREET

NL/TARACORP 89MC114V ANALYTICAL REPORT GENERATED: Sep 18, 1992

SAMPLE ID						SAMPLE DATE	PARAMETER	ANALYSIS DATE	RESULT (ppm)	QUALIFIER	UNITS	REPORTING DETECTION LIMIT	REMEDIAL DECISION (DEPTH)
MATRIX CODE	STREET CODE	HOUSE NO.	BORING NO.	SAMPLE DEPTH	PARAM CODE								
S	GR	1937	2	00A	00L	03/09/1992	Total Lead	03/24/1992	805		MG/KG	6.0	(6 in)
S	GR	1937	2	00B	00L	03/09/1992	Total Lead	03/24/1992	2050		MG/KG	5.8	
S	GR	1937	2	00C	00L	03/09/1992	Total Lead	03/24/1992	291	J	MG/KG	5.8	
S	GR	2012	1	00A	00L	03/09/1992	Total Lead	03/24/1992	541		MG/KG	5.7	
S	GR	2012	1	00B	00L	03/09/1992	Total Lead	03/24/1992	159		MG/KG	5.5	
S	GR	2012	1	00C	00L	03/09/1992	Total Lead	03/24/1992	49.6		MG/KG	5.5	YES
S	GR	2012	2	00A	00L	03/09/1992	Total Lead	03/24/1992	364		MG/KG	5.5	(3 in)
S	GR	2012	2	00B	00L	03/09/1992	Total Lead	03/24/1992	408		MG/KG	5.8	
S	GR	2012	2	00C	00L	03/09/1992	Total Lead	03/24/1992	308		MG/KG	5.6	
S	GR	2016	1	00A	00L	03/09/1992	Total Lead	03/24/1992	614		MG/KG	5.9	
S	GR	2016	1	00B	00L	03/09/1992	Total Lead	03/24/1992	419		MG/KG	5.4	
S	GR	2016	1	00C	00L	03/09/1992	Total Lead	03/24/1992	176		MG/KG	6.0	YES
S	GR	2016	2	00A	00L	03/09/1992	Total Lead	03/24/1992	727		MG/KG	5.8	(6 in)
S	GR	2016	2	00B	00L	03/09/1992	Total Lead	03/24/1992	582		MG/KG	5.9	
S	GR	2016	2	00C	00L	03/09/1992	Total Lead	03/24/1992	235		MG/KG	5.7	
S	GR	2113	1	00A	00L	05/12/1992	Total Lead	06/26/1992	290		MG/KG	5.4	
S	GR	2113	1	00B	00L	05/12/1992	Total Lead	06/26/1992	478		MG/KG	5.7	
S	GR	2113	1	00C	00L	05/12/1992	Total Lead	06/26/1992	415		MG/KG	5.3	NO
S	GR	2113	2	00A	00L	05/12/1992	Total Lead	06/26/1992	367		MG/KG	5.3	
S	GR	2113	2	00B	00L	05/12/1992	Total Lead	06/26/1992	107		MG/KG	5.1	
S	GR	2113	2	00C	00L	05/12/1992	Total Lead	06/26/1992	313		MG/KG	5.1	
S	GR	2127	1	00A	00L	03/17/1992	Total Lead	03/25/1992	845		MG/KG	5.8	
S	GR	2127	1	00B	00L	03/17/1992	Total Lead	03/25/1992	709		MG/KG	5.9	
S	GR	2127	1	00C	00L	03/17/1992	Total Lead	03/25/1992	330		MG/KG	5.6	YES
S	GR	2127	2	00A	00L	03/17/1992	Total Lead	03/25/1992	583		MG/KG	5.8	(6 in)
S	GR	2127	2	00B	00L	03/17/1992	Total Lead	03/25/1992	572		MG/KG	5.5	

ADJACENT RESIDENTIAL AREA LABORATORY DATA
GRAND – GREENWOOD STREET

NL/TARACORP 89MC114V ANALYTICAL REPORT GENERATED: Sep 18, 1992

SAMPLE ID						SAMPLE DATE	PARAMETER	ANALYSIS DATE	RESULT (ppm)	QUALIFIER	UNITS	REPORTING DETECTION LIMIT	REMEDIAL DECISION (DEPTH)
MATRIX CODE	STREET CODE	HOUSE NO.	BORING NO.	SAMPLE DEPTH	PARAM CODE								
S	GR	2127	2	00C	00L	03/17/1992	Total Lead	03/25/1992	349		MG/KG	5.9	
S	GR	2139	1	00A	00L	03/17/1992	Total Lead	03/25/1992	412		MG/KG	6.0	
S	GR	2139	1	00B	00L	03/17/1992	Total Lead	03/25/1992	381		MG/KG	5.8	
S	GR	2139	1	00C	00L	03/17/1992	Total Lead	03/25/1992	235		MG/KG	5.6	YES
S	GR	2139	2	00A	00L	03/30/1992	Total Lead	04/14/1992	1310		MG/KG	6.2	(12 in)
S	GR	2139	2	00B	00L	03/30/1992	Total Lead	04/14/1992	1150		MG/KG	5.9	
S	GR	2139	2	00C	00L	03/30/1992	Total Lead	04/14/1992	613		MG/KG	5.8	
S	GR	2149	1	00A	00L	11/18/1991	Total Lead	12/05/1991	352		MG/KG	7.7	
S	GR	2149	1	00B	00L	11/18/1991	Total Lead	12/05/1991	256		MG/KG	8.0	
S	GR	2149	1	00C	00L	11/18/1991	Total Lead	12/05/1991	75.7		MG/KG	7.4	YES
S	GR	2149	2	00A	00L	11/18/1991	Total Lead	12/05/1991	963		MG/KG	7.5	(6 in)
S	GR	2149	2	00B	00L	11/18/1991	Total Lead	12/05/1991	1100		MG/KG	7.6	
S	GR	2149	2	00C	00L	11/18/1991	Total Lead	12/05/1991	114		MG/KG	7.4	
S	GR	2151	1	00A	00L	04/16/1992	Total Lead	06/02/1992	456		MG/KG	5.7	
S	GR	2151	1	00B	00L	04/16/1992	Total Lead	06/02/1992	416		MG/KG	5.9	
S	GR	2151	1	00C	00L	04/16/1992	Total Lead	06/02/1992	182		MG/KG	5.7	YES
S	GR	2151	2	00A	00L	04/16/1992	Total Lead	06/02/1992	420		MG/KG	5.5	(12 in)
S	GR	2151	2	00B	00L	04/16/1992	Total Lead	06/02/1992	20100		MG/KG	53.9	
S	GR	2151	2	00C	00L	04/16/1992	Total Lead	06/02/1992	885		MG/KG	5.5	
S	GR	2167	1	00A	00L	04/16/1992	Total Lead	06/02/1992	432		MG/KG	5.7	
S	GR	2167	1	00B	00L	04/16/1992	Total Lead	06/02/1992	358		MG/KG	5.2	
S	GR	2167	1	00C	00L	04/16/1992	Total Lead	06/02/1992	89.7		MG/KG	5.3	NO
S	GR	2167	2	00A	00L	04/16/1992	Total Lead	06/02/1992	280		MG/KG	6.2	
S	GR	2167	2	00B	00L	04/16/1992	Total Lead	06/02/1992	220		MG/KG	6.0	
S	GR	2167	2	00C	00L	04/16/1992	Total Lead	06/02/1992	167		MG/KG	5.7	

ADJACENT RESIDENTIAL AREA LABORATORY DATA
GRAND – GREENWOOD STREET

NL/TARACORP 89MC114V ANALYTICAL REPORT GENERATED: Sep 18, 1992

SAMPLE ID						SAMPLE DATE	PARAMETER	ANALYSIS DATE	RESULT (ppm)	QUALIFIER	UNITS	REPORTING DETECTION LIMIT	REMEDIAL DECISION (DEPTH)
MATRIX CODE	STREET CODE	HOUSE NO.	BORING NO.	SAMPLE DEPTH	PARAM CODE								
S	GR	2204	1	00A	00L	04/23/1992	Total Lead	06/04/1992	549		MG/KG	6.2	
S	GR	2204	1	00A	0LD	04/23/1992	Total Lead	06/04/1992	548		MG/KG	6.3	
S	GR	2204	1	00A	00L	05/12/1992	Total Lead	06/26/1992	661	U	MG/KG	5.1	
S	GR	2204	1	00B	00L	04/23/1992	Total Lead	06/04/1992	460		MG/KG	5.9	
S	GR	2204	1	00B	0LD	04/23/1992	Total Lead	06/04/1992	505		MG/KG	5.7	
S	GR	2204	1	00B	00L	05/12/1992	Total Lead	06/26/1992	483		MG/KG	5.3	YES
S	GR	2204	1	00C	00L	04/23/1992	Total Lead	06/04/1992	236		MG/KG	6.0	(6 in)
S	GR	2204	1	00C	0LD	04/23/1992	Total Lead	06/04/1992	230		MG/KG	6.0	
S	GR	2204	1	00C	00L	05/12/1992	Total Lead	06/26/1992	306		MG/KG	5.4	
S	GR	2204	2	00A	00L	04/23/1992	Total Lead	06/04/1992	1790		MG/KG	5.9	
S	GR	2204	2	00A	00L	05/12/1992	Total Lead	06/26/1992	429		MG/KG	5.4	
S	GR	2204	2	00B	00L	04/23/1992	Total Lead	06/04/1992	530		MG/KG	5.8	
S	GR	2204	2	00B	00L	05/12/1992	Total Lead	06/26/1992	385		MG/KG	5.7	
S	GR	2204	2	00C	00L	04/23/1992	Total Lead	06/04/1992	426		MG/KG	5.9	
S	GR	2204	2	00C	00L	05/12/1992	Total Lead	06/26/1992	233		MG/KG	5.4	
S	GR	2206	1	00A	00L	04/23/1992	Total Lead	06/04/1992	980		MG/KG	6.0	
S	GR	2206	1	00B	00L	04/23/1992	Total Lead	06/04/1992	2980		MG/KG	7.3	
S	GR	2206	1	00C	00L	04/23/1992	Total Lead	06/04/1992	137		MG/KG	5.9	YES
S	GR	2206	2	00A	00L	04/23/1992	Total Lead	06/04/1992	497		MG/KG	6.1	(6 in)
S	GR	2206	2	00B	00L	04/23/1992	Total Lead	06/04/1992	563		MG/KG	6.0	
S	GR	2206	2	00C	00L	04/23/1992	Total Lead	06/04/1992	331		MG/KG	5.9	
S	GR	2209	1	00A	00L	03/12/1992	Total Lead	03/24/1992	282		MG/KG	5.5	
S	GR	2209	1	00A	0LD	03/12/1992	Total Lead	03/24/1992	283		MG/KG	5.6	
S	GR	2209	1	00B	00L	03/12/1992	Total Lead	03/24/1992	211		MG/KG	5.8	
S	GR	2209	1	00B	0LD	03/12/1992	Total Lead	03/24/1992	183		MG/KG	5.7	NO
S	GR	2209	1	00C	00L	03/12/1992	Total Lead	03/24/1992	118		MG/KG	5.3	
S	GR	2209	1	00C	0LD	03/12/1992	Total Lead	03/24/1992	130		MG/KG	5.4	
S	GR	2209	2	00A	00L	03/12/1992	Total Lead	03/24/1992	238		MG/KG	5.9	

ADJACENT RESIDENTIAL AREA LABORATORY DATA
GRAND – GREENWOOD STREET

NL/TARACORP 89MC114V ANALYTICAL REPORT GENERATED: Sep 18, 1992

SAMPLE ID						SAMPLE DATE	PARAMETER	ANALYSIS DATE	RESULT (ppm)	QUALIFIER	UNITS	REPORTING DETECTION LIMIT	REMEDIAL DECISION (DEPTH)
MATRIX CODE	STREET CODE	HOUSE NO.	BORING NO.	SAMPLE DEPTH	PARAM CODE								
S	GR	2209	2	00B	00L	03/12/1992	Total Lead	03/24/1992	118	J	MG/KG	5.5	
S	GR	2209	2	00C	00L	03/12/1992	Total Lead	03/24/1992	281		MG/KG	5.8	
S	GR	2213	1	00A	00L	03/12/1992	Total Lead	03/24/1992	1310		MG/KG	6.0	
S	GR	2213	1	00B	00L	03/12/1992	Total Lead	03/24/1992	581		MG/KG	5.8	
S	GR	2213	1	00C	00L	03/12/1992	Total Lead	03/24/1992	1150		MG/KG	5.6	YES
S	GR	2213	2	00A	00L	03/12/1992	Total Lead	05/11/1992	3410		MG/KG	57.6	(12 in)
S	GR	2213	2	00B	00L	03/12/1992	Total Lead	03/24/1992	568		MG/KG	5.8	
S	GR	2213	2	00C	00L	03/12/1992	Total Lead	03/24/1992	497		MG/KG	5.9	
S	GR	2216	1	00A	00L	04/23/1992	Total Lead	06/04/1992	570		MG/KG	6.4	
S	GR	2216	1	00B	00L	04/23/1992	Total Lead	06/04/1992	381		MG/KG	6.1	
S	GR	2216	1	00C	00L	04/23/1992	Total Lead	06/04/1992	134		MG/KG	5.9	YES
S	GR	2216	2	00A	00L	04/23/1992	Total Lead	06/04/1992	692		MG/KG	6.1	(6 in)
S	GR	2216	2	00B	00L	04/23/1992	Total Lead	06/04/1992	692		MG/KG	5.8	
S	GR	2216	2	00C	00L	04/23/1992	Total Lead	06/04/1992	375		MG/KG	6.2	
S	GR	2217	1	00A	00L	03/12/1992	Total Lead	03/24/1992	308	J	MG/KG	5.5	
S	GR	2217	1	00B	00L	03/12/1992	Total Lead	03/24/1992	268		MG/KG	5.4	
S	GR	2217	1	00C	00L	03/12/1992	Total Lead	03/24/1992	94.4		MG/KG	5.5	YES
S	GR	2217	2	00A	00L	03/12/1992	Total Lead	03/24/1992	478		MG/KG	6.4	(6 in)
S	GR	2217	2	00B	00L	03/12/1992	Total Lead	03/24/1992	541		MG/KG	6.2	
S	GR	2217	2	00C	00L	03/12/1992	Total Lead	03/24/1992	322		MG/KG	5.8	
S	GR	2218	1	00A	00L	05/12/1992	Total Lead	06/26/1992	479		MG/KG	5.4	
S	GR	2218	1	00B	00L	05/12/1992	Total Lead	06/26/1992	417		MG/KG	5.3	
S	GR	2218	1	00C	00L	05/12/1992	Total Lead	06/26/1992	312		MG/KG	5.3	YES
S	GR	2218	2	00A	00L	05/12/1992	Total Lead	06/26/1992	968		MG/KG	6.1	(6 in)
S	GR	2218	2	00B	00L	05/12/1992	Total Lead	06/26/1992	825		MG/KG	5.9	
S	GR	2218	2	00C	00L	05/12/1992	Total Lead	06/26/1992	386		MG/KG	5.5	

ADJACENT RESIDENTIAL AREA LABORATORY DATA
GRAND – GREENWOOD STREET

NL/TARACORP 89MC114V ANALYTICAL REPORT GENERATED: Sep 18, 1992

SAMPLE ID						SAMPLE DATE	PARAMETER	ANALYSIS DATE	RESULT (ppm)	QUALIFIER	UNITS	REPORTING DETECTION LIMIT	REMEDIAL DECISION (DEPTH)
MATRIX CODE	STREET CODE	HOUSE NO.	BORING NO.	SAMPLE DEPTH	PARAM CODE								
S	GR	2220	1	00A	00L	04/23/1992	Total Lead	06/04/1992	325		MG/KG	6.4	
S	GR	2220	1	00B	00L	04/23/1992	Total Lead	06/04/1992	256		MG/KG	5.9	
S	GR	2220	1	00C	00L	04/23/1992	Total Lead	06/04/1992	161		MG/KG	5.9	YES
S	GR	2220	2	00A	00L	04/23/1992	Total Lead	06/04/1992	381		MG/KG	6.4	(12 in)
S	GR	2220	2	00B	00L	04/23/1992	Total Lead	06/04/1992	485		MG/KG	6.0	
S	GR	2220	2	00C	00L	04/23/1992	Total Lead	06/04/1992	1010		MG/KG	32.0	
S	GR	2221	1	00A	00L	03/12/1992	Total Lead	03/24/1992	639		MG/KG	5.5	
S	GR	2221	1	00B	00L	03/12/1992	Total Lead	03/24/1992	466		MG/KG	5.6	
S	GR	2221	1	00C	00L	03/12/1992	Total Lead	03/24/1992	150		MG/KG	5.6	YES
S	GR	2221	2	00A	00L	03/12/1992	Total Lead	03/24/1992	829		MG/KG	6.0	(3 in)
S	GR	2221	2	00B	00L	03/12/1992	Total Lead	03/24/1992	411		MG/KG	6.0	
S	GR	2221	2	00C	00L	03/12/1992	Total Lead	03/24/1992	125		MG/KG	6.2	
S	GR	2224	1	00A	00L	04/23/1992	Total Lead	06/04/1992	681		MG/KG	5.5	
S	GR	2224	1	00B	00L	04/23/1992	Total Lead	06/04/1992	520		MG/KG	5.7	
S	GR	2224	1	00C	00L	04/23/1992	Total Lead	06/04/1992	294		MG/KG	6.1	YES
S	GR	2224	2	00A	00L	04/23/1992	Total Lead	06/04/1992	571		MG/KG	6.1	(6 in)
S	GR	2224	2	00B	00L	04/23/1992	Total Lead	06/04/1992	371		MG/KG	5.7	
S	GR	2224	2	00C	00L	04/23/1992	Total Lead	06/04/1992	224		MG/KG	5.8	
S	GR	2228	1	00A	00L	03/12/1992	Total Lead	03/24/1992	353		MG/KG	5.9	
S	GR	2228	1	00B	00L	03/12/1992	Total Lead	03/24/1992	156		MG/KG	5.8	
S	GR	2228	1	00C	00L	03/12/1992	Total Lead	03/24/1992	72.7		MG/KG	6.0	YES
S	GR	2228	2	00A	00L	03/12/1992	Total Lead	03/24/1992	597		MG/KG	5.1	(3 in)
S	GR	2228	2	00B	00L	03/12/1992	Total Lead	03/24/1992	438		MG/KG	5.2	
S	GR	2228	2	00C	00L	03/12/1992	Total Lead	03/24/1992	348		MG/KG	6.0	
S	GR	2233	1	00A	00L	03/12/1992	Total Lead	03/24/1992	332		MG/KG	5.6	

ADJACENT RESIDENTIAL AREA LABORATORY DATA
GRAND – GREENWOOD STREET

NL/TARACORP 89MC114V ANALYTICAL REPORT GENERATED: Sep 18, 1992

SAMPLE ID						SAMPLE DATE	PARAMETER	ANALYSIS DATE	RESULT (ppm)	QUALIFIER	UNITS	REPORTING DETECTION LIMIT	REMEDIAL DECISION (DEPTH)
MATRIX CODE	STREET CODE	HOUSE NO.	BORING NO.	SAMPLE DEPTH	PARAM CODE								
S	GW	1014	1	00C	00L	11/21/1991	Total Lead	12/10/1991	335		MG/KG	7.5	YES
S	GW	1014	2	00A	00L	11/21/1991	Total Lead	12/10/1991	1170		MG/KG	7.5	(6 in)
S	GW	1014	2	00B	00L	11/21/1991	Total Lead	12/10/1991	645		MG/KG	8.1	
S	GW	1014	2	00C	00L	11/21/1991	Total Lead	12/10/1991	469		MG/KG	8.5	
S	GW	1015	1	00A	00L	03/31/1992	Total Lead	05/11/1992	4320		MG/KG	69.2	
S	GW	1015	1	00B	00L	03/31/1992	Total Lead	05/11/1992	12800		MG/KG	58.3	
S	GW	1015	1	00C	00L	03/31/1992	Total Lead	05/11/1992	14500		MG/KG	58.1	YES
S	GW	1015	2	00A	00L	03/31/1992	Total Lead	04/14/1992	1120		MG/KG	6.6	(12 in)
S	GW	1015	2	00B	00L	03/31/1992	Total Lead	04/14/1992	774		MG/KG	6.0	
S	GW	1015	2	00C	00L	03/31/1992	Total Lead	04/14/1992	409		MG/KG	5.9	
S	GW	1018	1	00A	00L	11/21/1991	Total Lead	12/10/1991	253		MG/KG	8.9	
S	GW	1018	1	00B	00L	11/21/1991	Total Lead	12/10/1991	247		MG/KG	7.9	
S	GW	1018	1	00C	00L	11/21/1991	Total Lead	12/10/1991	343		MG/KG	8.0	NO
S	GW	1018	2	00A	00L	11/21/1991	Total Lead	12/10/1991	370		MG/KG	8.5	
S	GW	1018	2	00B	00L	11/21/1991	Total Lead	12/10/1991	334		MG/KG	8.2	
S	GW	1018	2	00C	00L	11/21/1991	Total Lead	12/10/1991	263		MG/KG	7.5	
S	GW	1020	1	00A	00L	03/31/1992	Total Lead	04/14/1992	413		MG/KG	5.9	
S	GW	1020	1	00B	00L	03/31/1992	Total Lead	04/14/1992	343		MG/KG	6.1	
S	GW	1020	1	00C	00L	03/31/1992	Total Lead	04/14/1992	260		MG/KG	6.2	NO
S	GW	1020	2	00A	00L	03/31/1992	Total Lead	04/14/1992	468		MG/KG	6.4	
S	GW	1020	2	00B	00L	03/31/1992	Total Lead	04/14/1992	406		MG/KG	6.1	
S	GW	1020	2	00C	00L	03/31/1992	Total Lead	04/14/1992	323		MG/KG	6.1	
S	GW	1024	1	00A	00L	11/21/1991	Total Lead	12/10/1991	226		MG/KG	8.3	
S	GW	1024	1	00B	00L	11/21/1991	Total Lead	12/10/1991	243		MG/KG	7.6	
S	GW	1024	1	00C	00L	11/21/1991	Total Lead	12/10/1991	121		MG/KG	7.9	NO
S	GW	1024	2	00A	00L	11/21/1991	Total Lead	12/10/1991	382		MG/KG	8.2	

ADJACENT RESIDENTIAL AREA LABORATORY DATA
GRAND – GREENWOOD STREET

NL/TARACORP 89MC114V ANALYTICAL REPORT GENERATED: Sep 18, 1992

SAMPLE ID						SAMPLE DATE	PARAMETER	ANALYSIS DATE	RESULT (ppm)	QUALIFIER	UNITS	REPORTING DETECTION LIMIT	REMEDIAL DECISION (DEPTH)
MATRIX CODE	STREET CODE	HOUSE NO.	BORING NO.	SAMPLE DEPTH	PARAM CODE								
S	GW	1024	2	00B	00L	11/21/1991	Total Lead	12/10/1991	262		MG/KG	7.7	
S	GW	1024	2	00C	00L	11/21/1991	Total Lead	12/10/1991	187		MG/KG	8.2	
S	GW	1026	1	00A	00L	03/31/1992	Total Lead	04/14/1992	1240		MG/KG	6.8	
S	GW	1026	1	00B	00L	03/31/1992	Total Lead	04/14/1992	336		MG/KG	6.3	
S	GW	1026	1	00C	00L	03/31/1992	Total Lead	04/14/1992	282		MG/KG	6.0	YES
S	GW	1026	2	00A	00L	03/31/1992	Total Lead	04/14/1992	343		MG/KG	6.7	(3 in)
S	GW	1026	2	00B	00L	03/31/1992	Total Lead	04/14/1992	260		MG/KG	6.0	
S	GW	1026	2	00C	00L	03/31/1992	Total Lead	04/14/1992	161		MG/KG	6.1	
S	GW	1028	1	00A	00L	03/31/1992	Total Lead	04/14/1992	426		MG/KG	5.7	
S	GW	1028	1	00B	00L	03/31/1992	Total Lead	04/14/1992	318		MG/KG	5.7	
S	GW	1028	1	00C	00L	03/31/1992	Total Lead	04/14/1992	139	J	MG/KG	5.5	YES
S	GW	1028	2	00A	00L	03/31/1992	Total Lead	04/14/1992	498		MG/KG	6.3	(6 in)
S	GW	1028	2	00B	00L	03/31/1992	Total Lead	04/14/1992	1030		MG/KG	6.2	
S	GW	1028	2	00C	00L	03/31/1992	Total Lead	04/14/1992	397		MG/KG	6.0	
S	GW	1034	1	00A	00L	03/31/1992	Total Lead	04/14/1992	375		MG/KG	6.2	
S	GW	1034	1	00B	00L	03/31/1992	Total Lead	04/14/1992	135		MG/KG	5.8	NO
S	GW	1034	1	00C	00L	03/31/1992	Total Lead	04/14/1992	67.8		MG/KG	5.8	
S	GW	1036	1	00A	00L	11/21/1991	Total Lead	12/10/1991	355		MG/KG	8.0	
S	GW	1036	1	00B	00L	11/21/1991	Total Lead	12/10/1991	311		MG/KG	7.6	
S	GW	1036	1	00C	00L	11/21/1991	Total Lead	12/10/1991	94.1		MG/KG	7.8	NO
S	GW	1036	2	00A	00L	11/21/1991	Total Lead	12/10/1991	357		MG/KG	7.8	
S	GW	1036	2	00B	00L	11/21/1991	Total Lead	12/10/1991	324		MG/KG	7.9	
S	GW	1036	2	00C	00L	11/21/1991	Total Lead	12/10/1991	210		MG/KG	7.6	
S	GW	1105	1	00A	00L	11/26/1991	Total Lead	12/14/1991	105		MG/KG	7.8	
S	GW	1105	1	00B	00L	11/26/1991	Total Lead	12/14/1991	155		MG/KG	7.9	

ADJACENT RESIDENTIAL AREA LABORATORY DATA
GRAND – GREENWOOD STREET

NL/TARACORP 89MC114V ANALYTICAL REPORT GENERATED: Sep 18, 1992

SAMPLE ID						SAMPLE DATE	PARAMETER	ANALYSIS DATE	RESULT (ppm)	QUALIFIER	UNITS	REPORTING DETECTION LIMIT	REMEDIAL DECISION (DEPTH)
MATRIX CODE	STREET CODE	HOUSE NO.	BORING NO.	SAMPLE DEPTH	PARAM CODE								
S	GW	1105	1	00C	00L	11/26/1991	Total Lead	12/14/1991	191		MG/KG	7.4	NO
S	GW	1105	2	00A	00L	11/26/1991	Total Lead	12/14/1991	167		MG/KG	8.1	
S	GW	1105	2	00B	00L	11/26/1991	Total Lead	12/14/1991	149		MG/KG	7.6	
S	GW	1105	2	00C	00L	11/26/1991	Total Lead	12/14/1991	202		MG/KG	8.7	
S	GW	1108	1	00A	00L	11/26/1991	Total Lead	12/14/1991	596		MG/KG	8.6	
S	GW	1108	1	00B	00L	11/26/1991	Total Lead	12/14/1991	417		MG/KG	8.0	
S	GW	1108	1	00C	00L	11/26/1991	Total Lead	12/14/1991	174		MG/KG	7.5	YES
S	GW	1108	2	00A	00L	11/26/1991	Total Lead	12/14/1991	849		MG/KG	7.5	(6 in)
S	GW	1108	2	00B	00L	11/26/1991	Total Lead	12/14/1991	749		MG/KG	7.2	
S	GW	1108	2	00C	00L	11/26/1991	Total Lead	12/14/1991	236		MG/KG	7.5	
S	GW	1111	1	00A	00L	04/29/1992	Total Lead	06/09/1992	164		MG/KG	6.0	
S	GW	1111	1	00B	00L	04/29/1992	Total Lead	06/09/1992	121		MG/KG	5.7	
S	GW	1111	1	00C	00L	04/29/1992	Total Lead	06/09/1992	435		MG/KG	5.8	NO
S	GW	1111	2	00A	00L	04/29/1992	Total Lead	06/09/1992	112		MG/KG	5.8	
S	GW	1111	2	00B	00L	04/29/1992	Total Lead	06/09/1992	97.1		MG/KG	5.5	
S	GW	1111	2	00C	00L	04/29/1992	Total Lead	06/09/1992	150		MG/KG	5.4	
S	GW	1112	1	00A	00L	04/29/1992	Total Lead	06/09/1992	220		MG/KG	5.6	
S	GW	1112	1	00B	00L	04/29/1992	Total Lead	06/09/1992	57.3		MG/KG	6.1	
S	GW	1112	1	00C	00L	04/29/1992	Total Lead	06/09/1992	85.8		MG/KG	6.1	YES
S	GW	1112	2	00A	00L	04/29/1992	Total Lead	06/09/1992	851	J	MG/KG	5.7	(3 in)
S	GW	1112	2	00B	00L	04/29/1992	Total Lead	06/09/1992	445		MG/KG	5.6	
S	GW	1112	2	00C	00L	04/29/1992	Total Lead	06/09/1992	174		MG/KG	6.1	
S	GW	1136	1	00A	00L	04/29/1992	Total Lead	06/09/1992	208		MG/KG	6.4	
S	GW	1136	1	00B	00L	04/29/1992	Total Lead	06/09/1992	118		MG/KG	6.0	
S	GW	1136	1	00C	00L	04/29/1992	Total Lead	06/09/1992	29.9		MG/KG	5.7	NO
S	GW	1136	2	00A	00L	04/29/1992	Total Lead	06/09/1992	344		MG/KG	6.4	

ADJACENT RESIDENTIAL AREA LABORATORY DATA
GRAND – GREENWOOD STREET

NL/TARACORP 89MC114V ANALYTICAL REPORT GENERATED: Sep 18, 1992

SAMPLE ID						SAMPLE DATE	PARAMETER	ANALYSIS DATE	RESULT (ppm)	QUALIFIER	UNITS	REPORTING DETECTION LIMIT	REMEDIAL DECISION (DEPTH)
MATRIX CODE	STREET CODE	HOUSE NO.	BORING NO.	SAMPLE DEPTH	PARAM CODE								
S	GW	1136	2	00B	00L	04/29/1992	Total Lead	06/09/1992	210		MG/KG	5.8	
S	GW	1136	2	00C	00L	04/29/1992	Total Lead	06/09/1992	43.8		MG/KG	5.9	

ADJACENT RESIDENTIAL AREA LABORATORY DATA
IOWA – JEFFERSON STREET

NL/TARACORP 89MC114V ANALYTICAL REPORT GENERATED: Sep 21, 1992

SAMPLE ID						SAMPLE DATE	PARAMETER	ANALYSIS DATE	RESULT (ppm)	QUALIFIER	UNITS	REPORTING DETECTION LIMIT	REMEDIAL DECISION (DEPTH)
MATRIX CODE	STREET CODE	HOUSE NO.	BORING NO.	SAMPLE DEPTH	PARAM CODE								
S	IO	0801	1	00A	00L	12/02/1991	Total Lead	12/15/1991	353		MG/KG	7.5	
S	IO	0801	1	00B	00L	12/02/1991	Total Lead	12/15/1991	255		MG/KG	8.0	
S	IO	0801	1	00C	00L	12/02/1991	Total Lead	12/15/1991	117		MG/KG	7.3	NO
S	IO	0801	2	00A	00L	12/02/1991	Total Lead	12/15/1991	238		MG/KG	9.0	
S	IO	0801	2	00B	00L	12/02/1991	Total Lead	12/15/1991	471		MG/KG	8.2	
S	IO	0801	2	00C	00L	12/02/1991	Total Lead	12/15/1991	485		MG/KG	7.0	
S	IO	0803	1	00A	00L	03/27/1992	Total Lead	04/14/1992	495		MG/KG	6.0	
S	IO	0803	1	00B	00L	03/27/1992	Total Lead	04/14/1992	436		MG/KG	5.7	NO
S	IO	0803	1	00C	00L	03/27/1992	Total Lead	04/14/1992	319		MG/KG	5.9	
S	IO	0804	1	00A	00L	03/27/1992	Total Lead	04/14/1992	393		MG/KG	5.9	
S	IO	0804	1	00B	00L	03/27/1992	Total Lead	04/14/1992	279		MG/KG	5.6	
S	IO	0804	1	00C	00L	03/27/1992	Total Lead	04/14/1992	196		MG/KG	5.5	YES
S	IO	0804	2	00A	00L	03/27/1992	Total Lead	04/14/1992	523		MG/KG	5.6	(3 in)
S	IO	0804	2	00B	00L	03/27/1992	Total Lead	04/14/1992	397		MG/KG	5.5	
S	IO	0804	2	00C	00L	03/27/1992	Total Lead	04/14/1992	45.4		MG/KG	5.2	
S	IO	0805	1	00A	00L	03/27/1992	Total Lead	04/14/1992	290		MG/KG	6.0	
S	IO	0805	1	00B	00L	03/27/1992	Total Lead	04/14/1992	364		MG/KG	6.2	NO
S	IO	0805	1	00C	00L	03/27/1992	Total Lead	04/14/1992	310		MG/KG	5.9	
S	IO	0810	1	00A	00L	03/27/1992	Total Lead	04/14/1992	134		MG/KG	6.4	
S	IO	0810	1	00B	00L	03/27/1992	Total Lead	04/14/1992	172		MG/KG	5.5	
S	IO	0810	1	00C	00L	03/27/1992	Total Lead	04/14/1992	93.4		MG/KG	5.8	NO
S	IO	0810	2	00A	00L	03/27/1992	Total Lead	04/14/1992	311		MG/KG	5.7	
S	IO	0810	2	00B	00L	03/27/1992	Total Lead	04/14/1992	361		MG/KG	5.6	
S	IO	0810	2	00C	00L	03/27/1992	Total Lead	04/14/1992	143		MG/KG	5.4	
S	IO	0812	1	00A	00L	11/25/1991	Total Lead	12/13/1991	221		MG/KG	7.3	

ADJACENT RESIDENTIAL AREA LABORATORY DATA
IOWA – JEFFERSON STREET

NL/TARACORP 89MC114V ANALYTICAL REPORT GENERATED: Sep 21, 1992

SAMPLE ID						SAMPLE DATE	PARAMETER	ANALYSIS DATE	RESULT (ppm)	QUALIFIER	UNITS	REPORTING DETECTION LIMIT	REMEDIAL DECISION (DEPTH)
MATRIX CODE	STREET CODE	HOUSE NO.	BORING NO.	SAMPLE DEPTH	PARAM CODE								
S	IO	0812	1	00B	00L	11/25/1991	Total Lead	12/13/1991	166		MG/KG	7.4	
S	IO	0812	1	00C	00L	11/25/1991	Total Lead	12/13/1991	99.6		MG/KG	7.6	YES
S	IO	0812	2	00A	00L	11/25/1991	Total Lead	12/13/1991	341		MG/KG	7.6	(12 in)
S	IO	0812	2	00B	00L	11/25/1991	Total Lead	12/13/1991	263		MG/KG	7.3	
S	IO	0812	2	00C	00L	11/25/1991	Total Lead	12/13/1991	1070		MG/KG	7.3	
S	IO	0816	1	00A	00L	11/25/1991	Total Lead	12/13/1991	903		MG/KG	8.1	
S	IO	0816	1	00B	00L	11/25/1991	Total Lead	12/13/1991	173		MG/KG	7.7	
S	IO	0816	1	00C	00L	11/25/1991	Total Lead	12/13/1991	73.5		MG/KG	8.0	YES
S	IO	0816	2	00A	00L	11/25/1991	Total Lead	12/13/1991	413		MG/KG	8.1	(3 in)
S	IO	0816	2	00B	00L	11/25/1991	Total Lead	12/13/1991	277		MG/KG	7.8	
S	IO	0816	2	00C	00L	11/25/1991	Total Lead	12/13/1991	150		MG/KG	7.6	
S	IO	0817	1	00A	00L	03/27/1992	Total Lead	04/14/1992	613		MG/KG	5.6	
S	IO	0817	1	00B	00L	03/27/1992	Total Lead	04/14/1992	353		MG/KG	5.8	
S	IO	0817	1	00C	00L	03/27/1992	Total Lead	04/14/1992	238		MG/KG	5.7	YES
S	IO	0817	2	00A	00L	03/27/1992	Total Lead	04/14/1992	433		MG/KG	5.6	(3 in)
S	IO	0817	2	00B	00L	03/27/1992	Total Lead	04/14/1992	184		MG/KG	5.5	
S	IO	0817	2	00C	00L	03/27/1992	Total Lead	04/14/1992	352		MG/KG	5.8	
S	IO	0820	1	00A	00L	11/25/1991	Total Lead	12/12/1991	258		MG/KG	7.3	
S	IO	0820	1	00B	00L	11/25/1991	Total Lead	12/12/1991	268		MG/KG	7.6	
S	IO	0820	1	00C	00L	11/25/1991	Total Lead	12/13/1991	135		MG/KG	7.1	NO
S	IO	0820	2	00A	00L	11/25/1991	Total Lead	12/13/1991	292		MG/KG	7.9	
S	IO	0820	2	00B	00L	11/25/1991	Total Lead	12/13/1991	256		MG/KG	7.6	
S	IO	0820	2	00C	00L	11/25/1991	Total Lead	12/13/1991	97.2		MG/KG	7.3	
S	IO	0822	1	00A	00L	04/28/1992	Total Lead	06/08/1992	471		MG/KG	5.8	
S	IO	0822	1	00B	00L	04/28/1992	Total Lead	06/08/1992	348		MG/KG	5.6	
S	IO	0822	1	00C	00L	04/28/1992	Total Lead	06/08/1992	226		MG/KG	5.9	NO

ADJACENT RESIDENTIAL AREA LABORATORY DATA
IOWA – JEFFERSON STREET

NL/TARACORP 89MC114V ANALYTICAL REPORT GENERATED: Sep 21, 1992

SAMPLE ID						SAMPLE DATE	PARAMETER	ANALYSIS DATE	RESULT (ppm)	QUALIFIER	UNITS	REPORTING DETECTION LIMIT	REMEDIAL DECISION (DEPTH)
MATRIX CODE	STREET CODE	HOUSE NO.	BORING NO.	SAMPLE DEPTH	PARAM CODE								
S	IO	0822	2	00A	00L	04/28/1992	Total Lead	06/08/1992	451		MG/KG	5.9	
S	IO	0822	2	00B	00L	04/28/1992	Total Lead	06/08/1992	449		MG/KG	5.8	
S	IO	0822	2	00C	00L	04/28/1992	Total Lead	06/08/1992	294		MG/KG	5.8	
S	IO	0823	1	00A	00L	03/27/1992	Total Lead	04/14/1992	391		MG/KG	6.0	
S	IO	0823	1	00B	00L	03/27/1992	Total Lead	04/14/1992	493		MG/KG	5.8	
S	IO	0823	1	00C	00L	03/27/1992	Total Lead	04/14/1992	332		MG/KG	5.6	NO
S	IO	0823	2	00A	00L	03/31/1992	Total Lead	04/14/1992	396		MG/KG	5.9	
S	IO	0823	2	00B	00L	03/31/1992	Total Lead	04/14/1992	390		MG/KG	5.9	
S	IO	0823	2	00C	00L	03/31/1992	Total Lead	04/14/1992	325		MG/KG	6.0	
S	IO	0825	1	00A	00L	11/25/1991	Total Lead	12/13/1991	833		MG/KG	7.1	
S	IO	0825	1	00B	00L	11/25/1991	Total Lead	12/13/1991	613		MG/KG	7.3	
S	IO	0825	1	00C	00L	11/25/1991	Total Lead	12/13/1991	269		MG/KG	6.8	YES
S	IO	0825	2	00A	00L	11/25/1991	Total Lead	12/13/1991	518		MG/KG	8.2	(6 in)
S	IO	0825	2	00B	00L	11/25/1991	Total Lead	12/13/1991	438		MG/KG	7.1	
S	IO	0825	2	00C	00L	11/25/1991	Total Lead	12/12/1991	400		MG/KG	7.8	
S	IO	0900	1	00A	00L	04/06/1992	Total Lead	05/14/1992	365		MG/KG	5.8	
S	IO	0900	1	00B	00L	04/06/1992	Total Lead	05/14/1992	155		MG/KG	5.8	
S	IO	0900	1	00C	00L	04/06/1992	Total Lead	05/14/1992	223		MG/KG	5.7	YES
S	IO	0900	2	00A	00L	04/06/1992	Total Lead	05/14/1992	311		MG/KG	5.9	(12 in)
S	IO	0900	2	00B	00L	04/06/1992	Total Lead	05/14/1992	345		MG/KG	5.6	
S	IO	0900	2	00C	00L	04/06/1992	Total Lead	05/14/1992	789		MG/KG	5.8	
S	IO	0906	1	00A	00L	04/06/1992	Total Lead	05/14/1992	448		MG/KG	6.2	
S	IO	0906	1	00B	00L	04/06/1992	Total Lead	05/14/1992	240		MG/KG	5.7	
S	IO	0906	1	00C	00L	04/06/1992	Total Lead	05/14/1992	152		MG/KG	5.6	NO
S	IO	0906	2	00A	00L	04/06/1992	Total Lead	05/14/1992	345		MG/KG	6.2	
S	IO	0906	2	00B	00L	04/06/1992	Total Lead	05/14/1992	273		MG/KG	5.9	

ADJACENT RESIDENTIAL AREA LABORATORY DATA
IOWA – JEFFERSON STREET

NL/TARACORP 89MC114V ANALYTICAL REPORT GENERATED: Sep 21, 1992

SAMPLE ID						SAMPLE DATE	PARAMETER	ANALYSIS DATE	RESULT (ppm)	QUALIFIER	UNITS	REPORTING DETECTION LIMIT	REMEDIAL DECISION (DEPTH)
MATRIX CODE	STREET CODE	HOUSE NO.	BORING NO.	SAMPLE DEPTH	PARAM CODE								
S	IO	0916	1	00A	00L	04/06/1992	Total Lead	05/14/1992	596		MG/KG	5.9	
S	IO	0916	1	00B	00L	04/06/1992	Total Lead	05/14/1992	456		MG/KG	5.8	
S	IO	0916	1	00C	00L	04/06/1992	Total Lead	05/14/1992	59.6		MG/KG	5.8	YES
S	IO	0916	2	00A	00L	04/06/1992	Total Lead	05/14/1992	371		MG/KG	6.1	(6 in)
S	IO	0916	2	00B	00L	04/06/1992	Total Lead	05/14/1992	923		MG/KG	5.8	
S	IO	0916	2	00C	00L	04/06/1992	Total Lead	05/14/1992	99.7		MG/KG	5.9	
S	IO	1002	1	00A	00L	12/02/1991	Total Lead	12/15/1991	241		MG/KG	8.2	
S	IO	1002	1	00A	0LD	12/02/1991	Total Lead	12/15/1991	221		MG/KG	8.2	
S	IO	1002	1	00B	00L	12/02/1991	Total Lead	12/15/1991	154		MG/KG	7.7	
S	IO	1002	1	00B	0LD	12/02/1991	Total Lead	12/15/1991	131		MG/KG	8.0	NO
S	IO	1002	1	00C	00L	12/02/1991	Total Lead	12/15/1991	199		MG/KG	8.0	
S	IO	1002	1	00C	0LD	12/02/1991	Total Lead	12/15/1991	214		MG/KG	7.3	
S	IO	1002	2	00A	00L	12/02/1991	Total Lead	12/15/1991	221		MG/KG	7.7	
S	IO	1002	2	00B	00L	12/02/1991	Total Lead	12/15/1991	217		MG/KG	7.7	
S	IO	1002	2	00C	00L	12/02/1991	Total Lead	12/15/1991	48.1		MG/KG	7.9	
S	IO	1004	1	00A	00L	04/07/1992	Total Lead	05/14/1992	549		MG/KG	6.0	
S	IO	1004	1	00B	00L	04/07/1992	Total Lead	05/14/1992	376		MG/KG	5.9	YES
S	IO	1004	1	00C	00L	04/07/1992	Total Lead	05/14/1992	699		MG/KG	6.0	(12 in)
S	IO	1005	1	00A	00L	04/07/1992	Total Lead	05/14/1992	457		MG/KG	6.2	
S	IO	1005	1	00B	00L	04/07/1992	Total Lead	05/14/1992	510		MG/KG	6.0	
S	IO	1005	1	00C	00L	04/07/1992	Total Lead	05/14/1992	386		MG/KG	6.2	YES
S	IO	1005	2	00A	00L	04/07/1992	Total Lead	05/14/1992	413		MG/KG	6.0	(6 in)
S	IO	1005	2	00B	00L	04/07/1992	Total Lead	05/14/1992	383		MG/KG	6.2	
S	IO	1005	2	00C	00L	04/07/1992	Total Lead	05/14/1992	281		MG/KG	5.8	
S	IO	1009	1	00A	00L	04/07/1992	Total Lead	05/14/1992	557		MG/KG	6.0	
S	IO	1009	1	00B	00L	04/07/1992	Total Lead	05/14/1992	508		MG/KG	6.2	

ADJACENT RESIDENTIAL AREA LABORATORY DATA
IOWA – JEFFERSON STREET

NL/TARACORP 89MC114V ANALYTICAL REPORT GENERATED: Sep 21, 1992

SAMPLE ID						SAMPLE DATE	PARAMETER	ANALYSIS DATE	RESULT (ppm)	QUALIFIER	UNITS	REPORTING DETECTION LIMIT	REMEDIAL DECISION (DEPTH)
MATRIX CODE	STREET CODE	HOUSE NO.	BORING NO.	SAMPLE DEPTH	PARAM CODE								
S	IO	1009	1	00C	00L	04/07/1992	Total Lead	05/14/1992	128		MG/KG	5.9	YES
S	IO	1009	2	00A	00L	04/07/1992	Total Lead	05/14/1992	153		MG/KG	5.9	(12 in)
S	IO	1009	2	00B	00L	04/07/1992	Total Lead	05/14/1992	155		MG/KG	6.0	
S	IO	1009	2	00C	00L	04/07/1992	Total Lead	05/14/1992	694		MG/KG	6.4	
S	IO	1011	1	00A	00L	04/07/1992	Total Lead	05/14/1992	267		MG/KG	6.3	
S	IO	1011	1	00B	00L	04/07/1992	Total Lead	05/14/1992	123		MG/KG	5.7	
S	IO	1011	1	00C	00L	04/07/1992	Total Lead	05/14/1992	434		MG/KG	6.0	NO
S	IO	1011	2	00A	00L	04/07/1992	Total Lead	05/14/1992	438		MG/KG	6.1	
S	IO	1011	2	00B	00L	04/07/1992	Total Lead	05/14/1992	334		MG/KG	5.7	
S	IO	1011	2	00C	00L	04/07/1992	Total Lead	05/14/1992	214		MG/KG	6.0	
S	IO	1012	1	00A	00L	04/07/1992	Total Lead	05/14/1992	360		MG/KG	5.6	
S	IO	1012	1	00B	00L	04/07/1992	Total Lead	05/14/1992	289		MG/KG	5.6	
S	IO	1012	1	00C	00L	04/07/1992	Total Lead	05/14/1992	229		MG/KG	5.6	NO
S	IO	1012	2	00A	00L	04/07/1992	Total Lead	05/14/1992	304		MG/KG	6.0	
S	IO	1012	2	00B	00L	04/07/1992	Total Lead	05/14/1992	174		MG/KG	5.7	
S	IO	1012	2	00C	00L	04/07/1992	Total Lead	05/14/1992	305		MG/KG	6.1	
S	IO	1014	1	00A	00L	04/07/1992	Total Lead	05/14/1992	311		MG/KG	5.8	
S	IO	1014	1	00B	00L	04/07/1992	Total Lead	05/14/1992	285		MG/KG	5.9	
S	IO	1014	1	00C	00L	04/07/1992	Total Lead	05/14/1992	289		MG/KG	5.7	YES
S	IO	1014	2	00A	00L	04/07/1992	Total Lead	05/14/1992	652		MG/KG	6.1	(3 in)
S	IO	1014	2	00B	00L	04/07/1992	Total Lead	05/14/1992	216		MG/KG	5.6	
S	IO	1014	2	00C	00L	04/07/1992	Total Lead	05/14/1992	87.7		MG/KG	5.8	
S	IO	1018	1	00A	00L	04/09/1992	Total Lead	05/15/1992	236		MG/KG	6.1	
S	IO	1018	1	00B	00L	04/09/1992	Total Lead	05/15/1992	271		MG/KG	5.7	
S	IO	1018	1	00C	00L	04/09/1992	Total Lead	05/15/1992	49		MG/KG	5.8	NO
S	IO	1018	2	00A	00L	04/09/1992	Total Lead	05/15/1992	379		MG/KG	5.4	

ADJACENT RESIDENTIAL AREA LABORATORY DATA
IOWA – JEFFERSON STREET

NL/TARACORP 89MC114V ANALYTICAL REPORT GENERATED: Sep 21, 1992

SAMPLE ID						SAMPLE DATE	PARAMETER	ANALYSIS DATE	RESULT (ppm)	QUALIFIER	UNITS	REPORTING DETECTION LIMIT	REMEDIAL DECISION (DEPTH)
MATRIX CODE	STREET CODE	HOUSE NO.	BORING NO.	SAMPLE DEPTH	PARAM CODE								
S	IO	1018	2	00B	00L	04/09/1992	Total Lead	05/15/1992	164		MG/KG	5.6	
S	IO	1018	2	00C	00L	04/09/1992	Total Lead	05/15/1992	18.7		MG/KG	5.8	
S	IO	1026	1	00A	00L	04/07/1992	Total Lead	05/14/1992	231		MG/KG	5.9	
S	IO	1026	1	00B	00L	04/07/1992	Total Lead	05/14/1992	185		MG/KG	5.9	
S	IO	1026	1	00C	00L	04/07/1992	Total Lead	05/14/1992	110		MG/KG	5.7	YES
S	IO	1026	2	00A	00L	04/07/1992	Total Lead	05/14/1992	386		MG/KG	6.0	(12 in)
S	IO	1026	2	00B	00L	04/07/1992	Total Lead	05/14/1992	318		MG/KG	5.8	
S	IO	1026	2	00C	00L	04/07/1992	Total Lead	05/15/1992	5430		MG/KG	61.0	
S	IO	1028	1	00A	00L	04/07/1992	Total Lead	05/14/1992	338		MG/KG	5.9	
S	IO	1028	1	00B	00L	04/07/1992	Total Lead	05/14/1992	271		MG/KG	5.9	YES
S	IO	1028	1	00C	00L	04/07/1992	Total Lead	05/15/1992	5390		MG/KG	60.6	(12 in)
S	IO	1030	1	00A	00L	04/07/1992	Total Lead	05/14/1992	496		MG/KG	6.1	
S	IO	1030	1	00A	0LD	04/07/1992	Total Lead	05/14/1992	492		MG/KG	6.2	
S	IO	1030	1	00B	00L	04/07/1992	Total Lead	05/14/1992	398		MG/KG	6.1	
S	IO	1030	1	00B	0LD	04/07/1992	Total Lead	05/14/1992	447		MG/KG	5.9	
S	IO	1030	1	00C	00L	04/07/1992	Total Lead	05/14/1992	213		MG/KG	6.0	NO
S	IO	1030	1	00C	0LD	04/07/1992	Total Lead	05/14/1992	155		MG/KG	6.0	
S	IO	1030	2	00A	00L	04/07/1992	Total Lead	05/14/1992	233		MG/KG	5.9	
S	IO	1030	2	00B	00L	04/07/1992	Total Lead	05/14/1992	301		MG/KG	5.9	
S	IO	1030	2	00C	00L	04/07/1992	Total Lead	05/14/1992	211		MG/KG	6.0	
S	IO	1031	1	00A	00L	12/03/1991	Total Lead	12/16/1991	38.6		MG/KG	7.9	
S	IO	1031	1	00B	00L	12/03/1991	Total Lead	12/16/1991	486		MG/KG	7.6	
S	IO	1031	1	00C	00L	12/03/1991	Total Lead	12/16/1991	288		MG/KG	8.1	NO
S	IO	1031	2	00A	00L	12/03/1991	Total Lead	12/16/1991	142		MG/KG	8.1	
S	IO	1031	2	00B	00L	12/03/1991	Total Lead	12/16/1991	136		MG/KG	8.0	
S	IO	1031	2	00C	00L	12/03/1991	Total Lead	12/16/1991	48.7		MG/KG	7.5	

ADJACENT RESIDENTIAL AREA LABORATORY DATA
IOWA – JEFFERSON STREET

NL/TARACORP 89MC114V ANALYTICAL REPORT GENERATED: Sep 21, 1992

SAMPLE ID						SAMPLE DATE	PARAMETER	ANALYSIS DATE	RESULT (ppm)	QUALIFIER	UNITS	REPORTING DETECTION LIMIT	REMEDIAL DECISION (DEPTH)
MATRIX CODE	STREET CODE	HOUSE NO.	BORING NO.	SAMPLE DEPTH	PARAM CODE								
S	IO	1120	1	00A	00L	04/07/1992	Total Lead	05/15/1992	371		MG/KG	5.9	
S	IO	1120	1	00B	00L	04/07/1992	Total Lead	05/15/1992	329		MG/KG	5.9	
S	IO	1120	1	00C	00L	04/07/1992	Total Lead	05/15/1992	136		MG/KG	6.1	NO
S	IO	1120	2	00A	00L	04/07/1992	Total Lead	05/15/1992	297		MG/KG	6.1	
S	IO	1120	2	00B	00L	04/07/1992	Total Lead	05/15/1992	227		MG/KG	6.0	
S	IO	1120	2	00C	00L	04/07/1992	Total Lead	05/15/1992	99.7		MG/KG	5.8	
S	IO	1122	1	00A	00L	12/03/1991	Total Lead	12/16/1991	374		MG/KG	7.8	
S	IO	1122	1	00B	00L	12/03/1991	Total Lead	12/16/1991	148		MG/KG	7.2	
S	IO	1122	1	00C	00L	12/03/1991	Total Lead	12/16/1991	54.2		MG/KG	7.3	NO
S	IO	1122	2	00A	00L	12/03/1991	Total Lead	12/16/1991	217		MG/KG	8.2	
S	IO	1122	2	00B	00L	12/03/1991	Total Lead	12/16/1991	196		MG/KG	7.1	
S	IO	1122	2	00C	00L	12/03/1991	Total Lead	12/16/1991	127		MG/KG	7.9	
S	IO	1124	1	00A	00L	12/03/1991	Total Lead	12/16/1991	175		MG/KG	8.1	
S	IO	1124	1	00B	00L	12/03/1991	Total Lead	12/16/1991	77.8		MG/KG	7.4	
S	IO	1124	1	00C	00L	12/03/1991	Total Lead	12/16/1991	19		MG/KG	7.9	NO
S	IO	1124	2	00A	00L	12/03/1991	Total Lead	12/16/1991	222		MG/KG	8.3	
S	IO	1124	2	00B	00L	12/03/1991	Total Lead	12/16/1991	204		MG/KG	7.3	
S	IO	1124	2	00C	00L	12/03/1991	Total Lead	12/16/1991	175		MG/KG	7.9	
S	IO	1202	1	00A	00L	04/06/1992	Total Lead	05/14/1992	273		MG/KG	5.9	
S	IO	1202	1	00B	00L	04/06/1992	Total Lead	05/14/1992	161		MG/KG	5.7	NO
S	IO	1202	1	00C	00L	04/06/1992	Total Lead	05/14/1992	142		MG/KG	5.6	
S	IO	1205	1	00A	00L	04/06/1992	Total Lead	05/14/1992	283		MG/KG	5.8	
S	IO	1205	1	00B	00L	04/06/1992	Total Lead	05/14/1992	252		MG/KG	5.8	NO
S	IO	1205	1	00C	00L	04/06/1992	Total Lead	05/14/1992	319		MG/KG	5.6	

ADJACENT RESIDENTIAL AREA LABORATORY DATA
IOWA – JEFFERSON STREET

NL/TARACORP 89MC114V ANALYTICAL REPORT GENERATED: Sep 21, 1992

SAMPLE ID						SAMPLE DATE	PARAMETER	ANALYSIS DATE	RESULT (ppm)	QUALIFIER	UNITS	REPORTING DETECTION LIMIT	REMEDIAL DECISION (DEPTH)
MATRIX CODE	STREET CODE	HOUSE NO.	BORING NO.	SAMPLE DEPTH	PARAM CODE								
S	IO	1208	1	00A	00L	04/06/1992	Total Lead	05/14/1992	328		MG/KG	5.8	
S	IO	1208	1	00B	00L	04/06/1992	Total Lead	05/14/1992	192		MG/KG	6.0	
S	IO	1208	1	00C	00L	04/06/1992	Total Lead	05/14/1992	293		MG/KG	5.9	NO
S	IO	1208	2	00A	00L	04/06/1992	Total Lead	05/14/1992	327		MG/KG	5.7	
S	IO	1208	2	00B	00L	04/06/1992	Total Lead	05/14/1992	192		MG/KG	5.5	
S	IO	1208	2	00C	00L	04/06/1992	Total Lead	05/14/1992	62.7		MG/KG	5.4	
S	IO	1211	1	00A	00L	12/03/1991	Total Lead	12/16/1991	445		MG/KG	7.6	
S	IO	1211	1	00B	00L	12/03/1991	Total Lead	12/16/1991	297		MG/KG	7.9	
S	IO	1211	1	00C	00L	12/03/1991	Total Lead	12/16/1991	129		MG/KG	7.6	YES
S	IO	1211	2	00A	00L	12/03/1991	Total Lead	12/16/1991	926		MG/KG	8.7	(6 in)
S	IO	1211	2	00B	00L	12/03/1991	Total Lead	12/16/1991	770		MG/KG	8.0	
S	IO	1211	2	00C	00L	12/03/1991	Total Lead	12/16/1991	356		MG/KG	7.8	
S	IO	1213	1	00A	00L	05/27/1992	Total Lead	07/30/1992	500		MG/KG	5.7	
S	IO	1213	1	00B	00L	05/27/1992	Total Lead	07/30/1992	333		MG/KG	5.6	
S	IO	1213	1	00C	00L	05/27/1992	Total Lead	07/30/1992	287		MG/KG	5.2	YES
S	IO	1213	2	00A	00L	05/27/1992	Total Lead	07/30/1992	360		MG/KG	5.5	(12 in)
S	IO	1213	2	00B	00L	05/27/1992	Total Lead	07/30/1992	248		MG/KG	5.7	
S	IO	1213	2	00C	00L	05/27/1992	Total Lead	07/30/1992	513		MG/KG	5.8	
S	IO	1217	1	00A	00L	04/29/1992	Total Lead	06/09/1992	569		MG/KG	5.8	
S	IO	1217	1	00B	00L	04/29/1992	Total Lead	06/09/1992	348		MG/KG	5.7	
S	IO	1217	1	00C	00L	04/29/1992	Total Lead	06/09/1992	147		MG/KG	5.4	YES
S	IO	1217	2	00A	00L	04/29/1992	Total Lead	06/09/1992	441		MG/KG	6.6	(3 in)
S	IO	1217	2	00B	00L	04/29/1992	Total Lead	06/09/1992	334		MG/KG	5.9	
S	IO	1217	2	00C	00L	04/29/1992	Total Lead	06/09/1992	195		MG/KG	6.0	
S	IO	1218	1	00A	00L	04/06/1992	Total Lead	05/14/1992	315		MG/KG	5.6	
S	IO	1218	1	00B	00L	04/06/1992	Total Lead	05/14/1992	491		MG/KG	5.8	

ADJACENT RESIDENTIAL AREA LABORATORY DATA
IOWA – JEFFERSON STREET

NL/TARACORP 89MC114V ANALYTICAL REPORT GENERATED: Sep 21, 1992

SAMPLE ID						SAMPLE DATE	PARAMETER	ANALYSIS DATE	RESULT (ppm)	QUALIFIER	UNITS	REPORTING DETECTION LIMIT	REMEDIAL DECISION (DEPTH)
MATRIX CODE	STREET CODE	HOUSE NO.	BORING NO.	SAMPLE DEPTH	PARAM CODE								
S	IO	1218	1	00C	00L	04/06/1992	Total Lead	05/14/1992	160		MG/KG	5.6	YES
S	IO	1218	2	00A	00L	04/06/1992	Total Lead	05/14/1992	610		MG/KG	6.1	(3 in)
S	IO	1218	2	00B	00L	04/06/1992	Total Lead	05/14/1992	397		MG/KG	6.0	
S	IO	1218	2	00C	00L	04/06/1992	Total Lead	05/14/1992	383		MG/KG	5.7	
S	IO	1224	1	00A	00L	11/26/1991	Total Lead	12/13/1991	426		MG/KG	7.8	
S	IO	1224	1	00B	00L	11/26/1991	Total Lead	12/13/1991	180		MG/KG	7.7	
S	IO	1224	1	00C	00L	11/26/1991	Total Lead	12/13/1991	131		MG/KG	7.3	YES
S	IO	1224	2	00A	00L	11/26/1991	Total Lead	12/13/1991	542		MG/KG	7.6	(3 in)
S	IO	1224	2	00B	00L	11/26/1991	Total Lead	12/13/1991	396		MG/KG	8.4	
S	IO	1224	2	00C	00L	11/26/1991	Total Lead	12/13/1991	255		MG/KG	7.9	
S	IO	1229	1	00A	00L	04/06/1992	Total Lead	05/14/1992	526		MG/KG	6.1	
S	IO	1229	1	00B	00L	04/06/1992	Total Lead	05/14/1992	420		MG/KG	5.9	
S	IO	1229	1	00C	00L	04/06/1992	Total Lead	05/14/1992	224		MG/KG	5.8	YES
S	IO	1229	2	00A	00L	04/06/1992	Total Lead	05/14/1992	1100		MG/KG	6.2	(6 in)
S	IO	1229	2	00B	00L	04/06/1992	Total Lead	05/14/1992	573		MG/KG	6.2	
S	IO	1229	2	00C	00L	04/06/1992	Total Lead	05/14/1992	386		MG/KG	6.3	
S	IO	1230	1	00A	00L	12/03/1991	Total Lead	12/16/1991	741		MG/KG	7.9	
S	IO	1230	1	00B	00L	12/03/1991	Total Lead	12/16/1991	442		MG/KG	8.0	
S	IO	1230	1	00C	00L	12/03/1991	Total Lead	12/16/1991	110		MG/KG	7.1	YES
S	IO	1230	2	00A	00L	12/03/1991	Total Lead	12/16/1991	232		MG/KG	8.2	(3 in)
S	IO	1230	2	00B	00L	12/03/1991	Total Lead	12/16/1991	136		MG/KG	7.3	
S	IO	1230	2	00C	00L	12/03/1991	Total Lead	12/16/1991	333		MG/KG	7.0	
S	IO	1231	1	00A	00L	05/27/1992	Total Lead	07/30/1992	615		MG/KG	5.7	
S	IO	1231	1	00B	00L	05/27/1992	Total Lead	07/30/1992	538		MG/KG	5.8	
S	IO	1231	1	00C	00L	05/27/1992	Total Lead	07/30/1992	444		MG/KG	5.9	YES
S	IO	1231	2	00A	00L	05/27/1992	Total Lead	07/30/1992	284		MG/KG	5.6	(12 in)

ADJACENT RESIDENTIAL AREA LABORATORY DATA
IOWA – JEFFERSON STREET

NL/TARACORP 89MC114V ANALYTICAL REPORT GENERATED: Sep 21, 1992

SAMPLE ID						SAMPLE DATE	PARAMETER	ANALYSIS DATE	RESULT (ppm)	QUALIFIER	UNITS	REPORTING DETECTION LIMIT	REMEDIAL DECISION (DEPTH)
MATRIX CODE	STREET CODE	HOUSE NO.	BORING NO.	SAMPLE DEPTH	PARAM CODE								
S	IO	1231	2	00B	00L	05/27/1992	Total Lead	07/30/1992	414		MG/KG	5.5	
S	IO	1231	2	00C	00L	05/27/1992	Total Lead	07/30/1992	572		MG/KG	5.6	
S	IO	1234	1	00A	00L	12/03/1991	Total Lead	12/16/1991	306		MG/KG	6.7	
S	IO	1234	1	00B	00L	12/03/1991	Total Lead	12/16/1991	247		MG/KG	7.7	
S	IO	1234	1	00C	00L	12/03/1991	Total Lead	12/16/1991	123		MG/KG	7.2	NO
S	IO	1234	2	00A	00L	12/03/1991	Total Lead	12/16/1991	470		MG/KG	8.3	
S	IO	1234	2	00B	00L	12/03/1991	Total Lead	12/16/1991	350		MG/KG	7.6	
S	IO	1234	2	00C	00L	12/03/1991	Total Lead	12/16/1991	338		MG/KG	7.6	
S	IO	1235	1	00A	00L	12/03/1991	Total Lead	12/15/1991	178		MG/KG	8.0	
S	IO	1235	1	00B	00L	12/03/1991	Total Lead	12/15/1991	98.8		MG/KG	7.0	
S	IO	1235	1	00C	00L	12/03/1991	Total Lead	12/15/1991	42.1		MG/KG	7.8	NO
S	IO	1235	2	00A	00L	12/03/1991	Total Lead	12/15/1991	266		MG/KG	8.3	
S	IO	1235	2	00B	00L	12/03/1991	Total Lead	12/16/1991	197		MG/KG	7.8	
S	IO	1235	2	00C	00L	12/03/1991	Total Lead	12/16/1991	156		MG/KG	8.1	
S	IO	1238	1	00A	00L	12/09/1991	Total Lead	12/31/1991	334		MG/KG	7.7	
S	IO	1238	1	00B	00L	12/09/1991	Total Lead	12/31/1991	431		MG/KG	7.8	
S	IO	1238	1	00C	00L	12/09/1991	Total Lead	12/31/1991	299		MG/KG	7.9	NO
S	IO	1238	2	00A	00L	12/09/1991	Total Lead	12/31/1991	373		MG/KG	7.9	
S	IO	1238	2	00B	00L	12/09/1991	Total Lead	12/31/1991	192		MG/KG	7.8	
S	IO	1238	2	00C	00L	12/09/1991	Total Lead	12/31/1991	117		MG/KG	7.4	
S	IO	1304	1	00A	00L	11/26/1991	Total Lead	12/13/1991	795		MG/KG	7.3	
S	IO	1304	1	00B	00L	11/26/1991	Total Lead	12/13/1991	642		MG/KG	7.4	
S	IO	1304	1	00C	00L	11/26/1991	Total Lead	12/13/1991	254		MG/KG	7.4	
S	IO	1304	2	00A	00L	11/26/1991	Total Lead	12/13/1991	171		MG/KG	7.6	
S	IO	1304	2	00A	0XM	11/26/1991	Total Lead	12/13/1991	236		MG/KG	7.8	YES
S	IO	1304	2	00A	0XX	11/26/1991	Total Lead	12/13/1991	839		MG/KG	7.6	(12 in)

ADJACENT RESIDENTIAL AREA LABORATORY DATA
IOWA – JEFFERSON STREET

NL/TARACORP 89MC114V ANALYTICAL REPORT GENERATED: Sep 21, 1992

SAMPLE ID						SAMPLE DATE	PARAMETER	ANALYSIS DATE	RESULT (ppm)	QUALIFIER	UNITS	REPORTING DETECTION LIMIT	REMEDIAL DECISION (DEPTH)
MATRIX CODE	STREET CODE	HOUSE NO.	BORING NO.	SAMPLE DEPTH	PARAM CODE								
S	IO	1304	2	00B	00L	11/26/1991	Total Lead	12/13/1991	120		MG/KG	7.2	
S	IO	1304	2	00B	0XM	11/26/1991	Total Lead	12/13/1991	122		MG/KG	6.9	
S	IO	1304	2	00B	0XX	11/26/1991	Total Lead	12/13/1991	168		MG/KG	6.7	
S	IO	1304	2	00C	00L	11/26/1991	Total Lead	12/13/1991	843		MG/KG	7.3	
S	IO	1304	2	00C	0XM	11/26/1991	Total Lead	12/13/1991	994		MG/KG	7.1	
S	IO	1304	2	00C	0XX	11/26/1991	Total Lead	12/13/1991	156		MG/KG	7.4	
S	IO	1310	1	00A	00L	04/09/1992	Total Lead	05/15/1992	417		MG/KG	5.4	
S	IO	1310	1	00B	00L	04/09/1992	Total Lead	05/15/1992	203		MG/KG	5.5	
S	IO	1310	1	00C	00L	04/09/1992	Total Lead	05/15/1992	81.9		MG/KG	5.6	NO
S	IO	1310	2	00A	00L	04/09/1992	Total Lead	05/15/1992	430		MG/KG	5.2	
S	IO	1310	2	00B	00L	04/09/1992	Total Lead	05/15/1992	393		MG/KG	5.4	
S	IO	1310	2	00C	00L	04/09/1992	Total Lead	05/15/1992	292		MG/KG	5.6	
S	IO	1311	1	00A	00L	11/26/1991	Total Lead	12/13/1991	516		MG/KG	7.9	
S	IO	1311	1	00B	00L	11/26/1991	Total Lead	12/13/1991	520		MG/KG	8.0	
S	IO	1311	1	00C	00L	11/26/1991	Total Lead	12/13/1991	468		MG/KG	7.5	YES
S	IO	1311	2	00A	00L	11/26/1991	Total Lead	12/13/1991	74.8		MG/KG	6.6	(6 in)
S	IO	1311	2	00B	00L	11/26/1991	Total Lead	12/13/1991	69		MG/KG	8.1	
S	IO	1311	2	00C	00L	11/26/1991	Total Lead	12/13/1991	445		MG/KG	8.1	
S	IO	1316	1	00A	00L	11/26/1991	Total Lead	12/13/1991	593		MG/KG	7.5	
S	IO	1316	1	00B	00L	11/26/1991	Total Lead	12/13/1991	558		MG/KG	7.5	
S	IO	1316	1	00C	00L	11/26/1991	Total Lead	12/13/1991	446		MG/KG	7.1	YES
S	IO	1316	2	00A	00L	11/26/1991	Total Lead	12/13/1991	566		MG/KG	6.7	(6 in)
S	IO	1316	2	00B	00L	11/26/1991	Total Lead	12/13/1991	352		MG/KG	7.5	
S	IO	1316	2	00C	00L	11/26/1991	Total Lead	12/13/1991	180		MG/KG	7.3	
S	IO	1324	1	00A	00L	11/26/1991	Total Lead	12/13/1991	343		MG/KG	8.3	
S	IO	1324	1	00B	00L	11/26/1991	Total Lead	12/13/1991	390		MG/KG	7.8	

ADJACENT RESIDENTIAL AREA LABORATORY DATA
IOWA – JEFFERSON STREET

NL/TARACORP 89MC114V ANALYTICAL REPORT GENERATED: Sep 21, 1992

SAMPLE ID						SAMPLE DATE	PARAMETER	ANALYSIS DATE	RESULT (ppm)	QUALIFIER	UNITS	REPORTING DETECTION LIMIT	REMEDIAL DECISION (DEPTH)
MATRIX CODE	STREET CODE	HOUSE NO.	BORING NO.	SAMPLE DEPTH	PARAM CODE								
S	IO	1324	1	00C	00L	11/26/1991	Total Lead	12/13/1991	90.7		MG/KG	7.1	
S	IO	1324	2	00A	00L	11/26/1991	Total Lead	12/13/1991	674		MG/KG	7.8	
S	IO	1324	2	00A	0XM	11/26/1991	Total Lead	12/13/1991	593		MG/KG	8.1	YES
S	IO	1324	2	00A	0XX	11/26/1991	Total Lead	12/13/1991	602		MG/KG	8.1	(6 in)
S	IO	1324	2	00B	00L	11/26/1991	Total Lead	12/13/1991	518		MG/KG	7.7	
S	IO	1324	2	00B	0XM	11/26/1991	Total Lead	12/13/1991	479		MG/KG	7.3	
S	IO	1324	2	00B	0XX	11/26/1991	Total Lead	12/13/1991	537		MG/KG	7.4	
S	IO	1324	2	00C	00L	11/26/1991	Total Lead	12/13/1991	272		MG/KG	7.8	
S	IO	1324	2	00C	0XM	11/26/1991	Total Lead	12/13/1991	266		MG/KG	7.7	
S	IO	1324	2	00C	0XX	11/26/1991	Total Lead	12/13/1991	264		MG/KG	7.4	
S	IO	1408	1	00A	00L	12/09/1991	Total Lead	12/31/1991	1300		MG/KG	7.5	
S	IO	1408	1	00A	0LD	12/09/1991	Total Lead	12/31/1991	643		MG/KG	7.8	
S	IO	1408	1	00B	00L	12/09/1991	Total Lead	12/31/1991	598		MG/KG	7.7	
S	IO	1408	1	00B	0LD	12/09/1991	Total Lead	12/31/1991	702		MG/KG	8.4	YES
S	IO	1408	1	00C	00L	12/09/1991	Total Lead	12/31/1991	670		MG/KG	7.7	(12 in)
S	IO	1408	1	00C	0LD	12/09/1991	Total Lead	12/31/1991	611		MG/KG	8.4	
S	IO	1408	2	00A	00L	12/09/1991	Total Lead	12/31/1991	472		MG/KG	8.0	
S	IO	1408	2	00B	00L	12/09/1991	Total Lead	12/31/1991	779		MG/KG	7.7	
S	IO	1408	2	00C	00L	12/09/1991	Total Lead	12/31/1991	420		MG/KG	7.8	
S	IO	1415	1	00A	00L	05/15/1992	Total Lead	07/28/1992	516	J	MG/KG	5.3	
S	IO	1415	1	00B	00L	05/15/1992	Total Lead	07/28/1992	607	J	MG/KG	5.6	
S	IO	1415	1	00C	00L	05/15/1992	Total Lead	07/28/1992	548	J	MG/KG	5.7	YES
S	IO	1415	2	00A	00L	05/15/1992	Total Lead	07/28/1992	275	J	MG/KG	5.7	(12 in)
S	IO	1415	2	00B	00L	05/15/1992	Total Lead	07/28/1992	269	J	MG/KG	5.7	
S	IO	1415	2	00C	00L	05/15/1992	Total Lead	07/28/1992	307	J	MG/KG	5.4	
S	IO	1421	1	00A	00L	04/16/1992	Total Lead	06/02/1992	804		MG/KG	5.8	
S	IO	1421	1	00A	0LD	04/16/1992	Total Lead	06/02/1992	823		MG/KG	5.6	

ADJACENT RESIDENTIAL AREA LABORATORY DATA
IOWA – JEFFERSON STREET

NL/TARACORP 89MC114V ANALYTICAL REPORT GENERATED: Sep 21, 1992

SAMPLE ID						SAMPLE DATE	PARAMETER	ANALYSIS DATE	RESULT (ppm)	QUALIFIER	UNITS	REPORTING DETECTION LIMIT	REMEDIAL DECISION (DEPTH)
MATRIX CODE	STREET CODE	HOUSE NO.	BORING NO.	SAMPLE DEPTH	PARAM CODE								
S	IO	1421	1	00B	00L	04/16/1992	Total Lead	06/02/1992	731		MG/KG	6.0	
S	IO	1421	1	00B	0LD	04/16/1992	Total Lead	06/02/1992	653		MG/KG	5.7	
S	IO	1421	1	00C	00L	04/16/1992	Total Lead	06/02/1992	232		MG/KG	5.6	YES
S	IO	1421	1	00C	0LD	04/16/1992	Total Lead	06/02/1992	346		MG/KG	5.9	(12 in)
S	IO	1421	2	00A	00L	04/16/1992	Total Lead	06/02/1992	1970		MG/KG	5.5	
S	IO	1421	2	00B	00L	04/16/1992	Total Lead	06/02/1992	1690		MG/KG	7.4	
S	IO	1421	2	00C	00L	04/16/1992	Total Lead	06/02/1992	985		MG/KG	5.9	
S	IO	1423	1	00A	00L	04/16/1992	Total Lead	06/02/1992	824		MG/KG	6.2	
S	IO	1423	1	00B	00L	04/16/1992	Total Lead	06/02/1992	816		MG/KG	5.9	
S	IO	1423	1	00C	00L	04/16/1992	Total Lead	06/02/1992	398		MG/KG	6.0	YES
S	IO	1423	2	00A	00L	04/16/1992	Total Lead	06/02/1992	687		MG/KG	6.2	(12 in)
S	IO	1423	2	00B	00L	04/16/1992	Total Lead	06/02/1992	824		MG/KG	6.0	
S	IO	1423	2	00C	00L	04/16/1992	Total Lead	06/02/1992	751		MG/KG	5.6	
S	IO	2103	1	00A	00L	05/13/1992	Total Lead	06/26/1992	446		MG/KG	5.7	
S	IO	2103	1	00B	00L	05/13/1992	Total Lead	06/26/1992	392		MG/KG	5.5	
S	IO	2103	1	00C	00L	05/13/1992	Total Lead	06/26/1992	203		MG/KG	5.5	YES
S	IO	2103	2	00A	00L	05/13/1992	Total Lead	06/26/1992	2200		MG/KG	5.8	(3 in)
S	IO	2103	2	00B	00L	05/13/1992	Total Lead	06/26/1992	447		MG/KG	5.6	
S	IO	2103	2	00C	00L	05/13/1992	Total Lead	06/26/1992	257		MG/KG	5.4	
S	IO	2207	1	00A	00L	05/14/1992	Total Lead	07/28/1992	777	J	MG/KG	5.5	
S	IO	2207	1	00B	00L	05/14/1992	Total Lead	07/28/1992	474	J	MG/KG	5.5	
S	IO	2207	1	00C	00L	05/14/1992	Total Lead	07/28/1992	297	J	MG/KG	5.9	YES
S	IO	2207	2	00A	00L	05/14/1992	Total Lead	07/28/1992	414	J	MG/KG	5.7	(3 in)
S	IO	2207	2	00B	00L	05/14/1992	Total Lead	07/28/1992	365	J	MG/KG	5.5	
S	IO	2207	2	00C	00L	05/14/1992	Total Lead	07/28/1992	350	J	MG/KG	6.2	
S	IO	2209	1	00A	00L	04/24/1992	Total Lead	06/04/1992	413		MG/KG	6.1	

ADJACENT RESIDENTIAL AREA LABORATORY DATA
IOWA – JEFFERSON STREET

NL/TARACORP 89MC114V ANALYTICAL REPORT GENERATED: Sep 21, 1992

SAMPLE ID						SAMPLE DATE	PARAMETER	ANALYSIS DATE	RESULT (ppm)	QUALIFIER	UNITS	REPORTING DETECTION LIMIT	REMEDIAL DECISION (DEPTH)
MATRIX CODE	STREET CODE	HOUSE NO.	BORING NO.	SAMPLE DEPTH	PARAM CODE								
S	IO	2209	1	00B	00L	04/24/1992	Total Lead	06/04/1992	350		MG/KG	5.8	
S	IO	2209	1	00C	00L	04/24/1992	Total Lead	06/04/1992	213		MG/KG	6.1	YES
S	IO	2209	2	00A	00L	04/24/1992	Total Lead	06/04/1992	738		MG/KG	5.7	(6 in)
S	IO	2209	2	00B	00L	04/24/1992	Total Lead	06/04/1992	668		MG/KG	6.2	
S	IO	2209	2	00C	00L	04/24/1992	Total Lead	06/04/1992	431		MG/KG	6.0	
S	IO	2221	1	00A	00L	04/08/1992	Total Lead	05/15/1992	514		MG/KG	5.7	
S	IO	2221	1	00B	00L	04/08/1992	Total Lead	05/15/1992	373		MG/KG	5.8	
S	IO	2221	1	00C	00L	04/08/1992	Total Lead	05/15/1992	144		MG/KG	6.0	YES
S	IO	2221	2	00A	00L	04/08/1992	Total Lead	05/15/1992	558		MG/KG	5.8	(3 in)
S	IO	2221	2	00B	00L	04/08/1992	Total Lead	05/15/1992	457		MG/KG	6.1	
S	IO	2221	2	00C	00L	04/08/1992	Total Lead	05/15/1992	180		MG/KG	6.1	
S	IO	2247	1	00A	00L	04/24/1992	Total Lead	06/04/1992	612		MG/KG	7.7	
S	IO	2247	1	00B	00L	04/24/1992	Total Lead	06/04/1992	340		MG/KG	6.4	
S	IO	2247	1	00C	00L	04/24/1992	Total Lead	06/04/1992	187		MG/KG	6.1	YES
S	IO	2247	2	00A	00L	04/24/1992	Total Lead	06/04/1992	551		MG/KG	7.0	(3 in)
S	IO	2247	2	00B	00L	04/24/1992	Total Lead	06/04/1992	483		MG/KG	6.3	
S	IO	2247	2	00C	00L	04/24/1992	Total Lead	06/04/1992	251		MG/KG	6.1	
S	IO	2251	1	00A	00L	04/24/1992	Total Lead	06/04/1992	419		MG/KG	6.0	
S	IO	2251	1	00B	00L	04/24/1992	Total Lead	06/04/1992	358		MG/KG	5.7	
S	IO	2251	1	00C	00L	04/24/1992	Total Lead	06/04/1992	212		MG/KG	5.8	YES
S	IO	2251	2	00A	00L	04/24/1992	Total Lead	06/04/1992	694		MG/KG	6.2	(3 in)
S	IO	2251	2	00B	00L	04/24/1992	Total Lead	06/04/1992	489		MG/KG	5.8	
S	IO	2251	2	00C	00L	04/24/1992	Total Lead	06/04/1992	206		MG/KG	6.4	
S	IO	2263	1	00A	00L	05/14/1992	Total Lead	07/28/1992	171	J	MG/KG	5.6	
S	IO	2263	1	00B	00L	05/14/1992	Total Lead	07/28/1992	209	J	MG/KG	5.5	
S	IO	2263	1	00C	00L	05/14/1992	Total Lead	07/28/1992	211	J	MG/KG	5.8	NO

ADJACENT RESIDENTIAL AREA LABORATORY DATA
IOWA – JEFFERSON STREET

NL/TARACORP 89MC114V ANALYTICAL REPORT GENERATED: Sep 21, 1992

SAMPLE ID						SAMPLE DATE	PARAMETER	ANALYSIS DATE	RESULT (ppm)	QUALIFIER	UNITS	REPORTING DETECTION LIMIT	REMEDIAL DECISION (DEPTH)
MATRIX CODE	STREET CODE	HOUSE NO.	BORING NO.	SAMPLE DEPTH	PARAM CODE								
S	IO	2263	2	00A	00L	05/14/1992	Total Lead	07/28/1992	288	J	MG/KG	5.3	
S	IO	2263	2	00B	00L	05/14/1992	Total Lead	07/28/1992	250	J	MG/KG	5.2	
S	IO	2263	2	00C	00L	05/14/1992	Total Lead	07/28/1992	205	J	MG/KG	5.5	
S	JF	2002	1	00A	00L	12/06/1991	Total Lead	12/16/1991	335		MG/KG	7.3	
S	JF	2002	1	00B	00L	12/06/1991	Total Lead	12/16/1991	217		MG/KG	7.4	
S	JF	2002	1	00C	00L	12/06/1991	Total Lead	12/16/1991	220		MG/KG	6.8	NO
S	JF	2002	2	00A	00L	12/06/1991	Total Lead	12/16/1991	381		MG/KG	7.7	
S	JF	2002	2	00B	00L	12/06/1991	Total Lead	12/16/1991	364		MG/KG	8.0	
S	JF	2002	2	00C	00L	12/06/1991	Total Lead	12/16/1991	129		MG/KG	7.2	

ADJACENT RESIDENTIAL AREA LABORATORY DATA
KENNEDY – LEE STREET

NL/TARACORP 89MC114V ANALYTICAL REPORT GENERATED: Sep 21, 1992

SAMPLE ID						SAMPLE DATE	PARAMETER	ANALYSIS DATE	RESULT (ppm)	QUALIFIER	UNITS	REPORTING DETECTION LIMIT	REMEDIAL DECISION (DEPTH)
MATRIX CODE	STREET CODE	HOUSE NO.	BORING NO.	SAMPLE DEPTH	PARAM CODE								
S	KE	1604	1	00A	00L	04/10/1992	Total Lead	05/18/1992	117		MG/KG	6.0	
S	KE	1604	1	00B	00L	04/10/1992	Total Lead	05/18/1992	458		MG/KG	5.9	
S	KE	1604	1	00C	00L	04/10/1992	Total Lead	05/18/1992	314		MG/KG	5.9	YES
S	KE	1604	2	00A	00L	04/10/1992	Total Lead	05/18/1992	358		MG/KG	5.7	(12 in)
S	KE	1604	2	00B	00L	04/10/1992	Total Lead	05/18/1992	1760		MG/KG	5.5	
S	KE	1604	2	00C	00L	04/10/1992	Total Lead	05/18/1992	1310		MG/KG	5.8	
S	KE	1605	1	00A	00L	04/10/1992	Total Lead	05/18/1992	306		MG/KG	6.3	
S	KE	1605	1	00B	00L	04/10/1992	Total Lead	05/18/1992	211		MG/KG	5.9	
S	KE	1605	1	00C	00L	04/10/1992	Total Lead	05/18/1992	136		MG/KG	5.6	NO
S	KE	1605	2	00A	00L	04/10/1992	Total Lead	05/18/1992	279		MG/KG	5.4	
S	KE	1605	2	00B	00L	04/10/1992	Total Lead	05/18/1992	259		MG/KG	5.6	
S	KE	1605	2	00C	00L	04/10/1992	Total Lead	05/18/1992	448		MG/KG	5.6	
S	KE	1607	1	00A	00L	04/10/1992	Total Lead	05/15/1992	331		MG/KG	6.1	
S	KE	1607	1	00B	00L	04/10/1992	Total Lead	05/15/1992	170		MG/KG	5.9	
S	KE	1607	1	00C	00L	04/10/1992	Total Lead	05/18/1992	85		MG/KG	5.7	NO
S	KE	1607	2	00A	00L	04/10/1992	Total Lead	05/18/1992	288		MG/KG	5.4	
S	KE	1607	2	00B	00L	04/10/1992	Total Lead	05/18/1992	159		MG/KG	5.8	
S	KE	1607	2	00C	00L	04/10/1992	Total Lead	05/18/1992	98.8		MG/KG	5.7	
S	KE	1608	1	00A	00L	04/10/1992	Total Lead	05/15/1992	381		MG/KG	5.4	
S	KE	1608	1	00B	00L	04/10/1992	Total Lead	05/15/1992	685		MG/KG	5.7	
S	KE	1608	1	00C	00L	04/10/1992	Total Lead	05/15/1992	434		MG/KG	5.4	YES
S	KE	1608	2	00A	00L	04/10/1992	Total Lead	05/15/1992	440		MG/KG	5.6	(12 in)
S	KE	1608	2	00B	00L	04/10/1992	Total Lead	05/15/1992	493		MG/KG	5.5	
S	KE	1608	2	00C	00L	04/10/1992	Total Lead	05/15/1992	642		MG/KG	5.5	
S	KE	1609	1	00A	00L	11/20/1991	Total Lead	12/10/1991	330		MG/KG	7.9	
S	KE	1609	1	00B	00L	11/20/1991	Total Lead	12/10/1991	273		MG/KG	7.7	

ADJACENT RESIDENTIAL AREA LABORATORY DATA
KENNEDY – LEE STREET

NL/TARACORP 89MC114V ANALYTICAL REPORT GENERATED: Sep 21, 1992

SAMPLE ID						SAMPLE DATE	PARAMETER	ANALYSIS DATE	RESULT (ppm)	QUALIFIER	UNITS	REPORTING DETECTION LIMIT	REMEDIAL DECISION (DEPTH)
MATRIX CODE	STREET CODE	HOUSE NO.	BORING NO.	SAMPLE DEPTH	PARAM CODE								
S	KE	1609	1	00C	00L	11/20/1991	Total Lead	12/10/1991	163		MG/KG	6.7	NO
S	KE	1609	2	00A	00L	11/20/1991	Total Lead	12/10/1991	233		MG/KG	8.5	
S	KE	1609	2	00B	00L	11/20/1991	Total Lead	12/10/1991	107		MG/KG	7.8	
S	KE	1609	2	00C	00L	11/20/1991	Total Lead	12/10/1991	165		MG/KG	6.8	
S	KE	1610	1	00A	00L	04/10/1992	Total Lead	05/15/1992	133		MG/KG	5.9	
S	KE	1610	1	00B	00L	04/10/1992	Total Lead	05/15/1992	284		MG/KG	5.8	
S	KE	1610	1	00C	00L	04/10/1992	Total Lead	05/15/1992	346		MG/KG	5.7	NO
S	KE	1610	2	00A	00L	04/10/1992	Total Lead	05/15/1992	149		MG/KG	5.1	
S	KE	1610	2	00B	00L	04/10/1992	Total Lead	05/15/1992	197		MG/KG	5.5	
S	KE	1610	2	00C	00L	04/10/1992	Total Lead	05/15/1992	288		MG/KG	5.4	
S	KE	1612	1	00A	00L	11/20/1991	Total Lead	12/10/1991	171		MG/KG	7.5	
S	KE	1612	1	00B	00L	11/20/1991	Total Lead	12/10/1991	217		MG/KG	7.5	
S	KE	1612	1	00C	00L	11/20/1991	Total Lead	12/10/1991	107		MG/KG	7.0	NO
S	KE	1612	2	00A	00L	11/20/1991	Total Lead	12/10/1991	222		MG/KG	8.2	
S	KE	1612	2	00B	00L	11/20/1991	Total Lead	12/10/1991	92.9		MG/KG	7.1	
S	KE	1612	2	00C	00L	11/20/1991	Total Lead	12/10/1991	75.2		MG/KG	7.9	
S	KE	1616	1	00A	00L	11/20/1991	Total Lead	12/10/1991	198		MG/KG	7.9	
S	KE	1616	1	00B	00L	11/20/1991	Total Lead	12/10/1991	119		MG/KG	8.0	
S	KE	1616	1	00C	00L	11/20/1991	Total Lead	12/10/1991	76.1		MG/KG	8.4	NO
S	KE	1616	2	00A	00L	11/20/1991	Total Lead	12/10/1991	266		MG/KG	8.8	
S	KE	1616	2	00B	00L	11/20/1991	Total Lead	12/10/1991	176		MG/KG	7.8	
S	KE	1616	2	00C	00L	11/20/1991	Total Lead	12/10/1991	339		MG/KG	7.8	
S	KE	1702	1	00A	00L	12/03/1991	Total Lead	12/16/1991	213		MG/KG	7.8	
S	KE	1702	1	00B	00L	12/03/1991	Total Lead	12/16/1991	55.7		MG/KG	7.6	
S	KE	1702	1	00C	00L	12/03/1991	Total Lead	12/16/1991	90.1		MG/KG	8.1	YES
S	KE	1702	2	00A	00L	12/03/1991	Total Lead	12/16/1991	263		MG/KG	8.1	(6 in)

ADJACENT RESIDENTIAL AREA LABORATORY DATA
KENNEDY – LEE STREET

NL/TARACORP 89MC114V ANALYTICAL REPORT GENERATED: Sep 21, 1992

SAMPLE ID						SAMPLE DATE	PARAMETER	ANALYSIS DATE	RESULT (ppm)	QUALIFIER	UNITS	REPORTING DETECTION LIMIT	REMEDIAL DECISION (DEPTH)
MATRIX CODE	STREET CODE	HOUSE NO.	BORING NO.	SAMPLE DEPTH	PARAM CODE								
S	KE	1702	2	00B	00L	12/03/1991	Total Lead	12/16/1991	536		MG/KG	8.4	
S	KE	1702	2	00C	00L	12/03/1991	Total Lead	12/16/1991	273		MG/KG	7.7	
S	KE	1706	1	00A	00L	12/03/1991	Total Lead	12/16/1991	85.1		MG/KG	8.3	
S	KE	1706	1	00B	00L	12/03/1991	Total Lead	12/16/1991	54		MG/KG	8.1	
S	KE	1706	1	00C	00L	12/03/1991	Total Lead	12/16/1991	151		MG/KG	7.7	NO
S	KE	1706	2	00A	00L	12/03/1991	Total Lead	12/16/1991	102		MG/KG	8.6	
S	KE	1706	2	00B	00L	12/03/1991	Total Lead	12/16/1991	106		MG/KG	7.6	
S	KE	1706	2	00C	00L	12/03/1991	Total Lead	12/16/1991	168		MG/KG	7.9	
S	KE	1711	1	00A	00L	11/20/1991	Total Lead	12/10/1991	20.9		MG/KG	7.7	
S	KE	1711	1	00B	00L	11/20/1991	Total Lead	12/10/1991	12.4		MG/KG	7.9	
S	KE	1711	1	00C	00L	11/20/1991	Total Lead	12/10/1991	33.8		MG/KG	7.7	NO
S	KE	1711	2	00A	00L	11/20/1991	Total Lead	12/10/1991	88.8		MG/KG	8.2	
S	KE	1711	2	00B	00L	11/20/1991	Total Lead	12/10/1991	69.7		MG/KG	7.8	
S	KE	1711	2	00C	00L	11/20/1991	Total Lead	12/10/1991	42.4	J	MG/KG	6.9	
S	KE	1714	1	00A	00L	04/30/1992	Total Lead	06/09/1992	<6.5		MG/KG	6.5	
S	KE	1714	1	00B	00L	04/30/1992	Total Lead	06/09/1992	<5.6		MG/KG	5.6	
S	KE	1714	1	00C	00L	04/30/1992	Total Lead	06/09/1992	<5.9		MG/KG	5.9	NO
S	KE	1714	2	00A	00L	04/30/1992	Total Lead	06/09/1992	<5.7		MG/KG	5.7	
S	KE	1714	2	00B	00L	04/30/1992	Total Lead	06/09/1992	<5.9		MG/KG	5.9	
S	KE	1714	2	00C	00L	04/30/1992	Total Lead	06/09/1992	<5.6		MG/KG	5.6	
S	KE	1720	1	00A	00L	11/20/1991	Total Lead	12/10/1991	64.6		MG/KG	7.7	
S	KE	1720	1	00B	00L	11/20/1991	Total Lead	12/10/1991	76.2		MG/KG	7.5	
S	KE	1720	1	00C	00L	11/20/1991	Total Lead	12/10/1991	76.3		MG/KG	7.7	NO
S	KE	1720	2	00A	00L	11/20/1991	Total Lead	12/10/1991	101		MG/KG	7.3	
S	KE	1720	2	00B	00L	11/20/1991	Total Lead	12/10/1991	91.4		MG/KG	7.9	
S	KE	1720	2	00C	00L	11/20/1991	Total Lead	12/10/1991	79.7		MG/KG	7.8	

ADJACENT RESIDENTIAL AREA LABORATORY DATA
KENNEDY – LEE STREET

NL/TARACORP 89MC114V ANALYTICAL REPORT GENERATED; Sep 21, 1992

SAMPLE ID						SAMPLE DATE	PARAMETER	ANALYSIS DATE	RESULT (ppm)	QUALIFIER	UNITS	REPORTING DETECTION LIMIT	REMEDIAL DECISION (DEPTH)
MATRIX CODE	STREET CODE	HOUSE NO.	BORING NO.	SAMPLE DEPTH	PARAM CODE								
S	KE	1722	1	00A	00L	11/20/1991	Total Lead	12/10/1991	69.9		MG/KG	8.2	
S	KE	1722	1	00B	00L	11/20/1991	Total Lead	12/10/1991	103		MG/KG	8.2	
S	KE	1722	1	00C	00L	11/20/1991	Total Lead	12/10/1991	43.3		MG/KG	7.5	NO
S	KE	1722	2	00A	00L	11/20/1991	Total Lead	12/10/1991	135		MG/KG	7.9	
S	KE	1722	2	00B	00L	11/20/1991	Total Lead	12/10/1991	104		MG/KG	7.6	
S	KE	1722	2	00C	00L	11/20/1991	Total Lead	12/10/1991	139		MG/KG	7.9	
S	LE	2019	1	00A	00L	05/04/1992	Total Lead	06/11/1992	913		MG/KG	5.6	
S	LE	2019	1	00B	00L	05/04/1992	Total Lead	06/11/1992	854		MG/KG	5.5	YES
S	LE	2019	1	00C	00L	05/04/1992	Total Lead	06/11/1992	604		MG/KG	5.8	(12 in)
S	LE	2021	1	00A	00L	04/24/1992	Total Lead	06/04/1992	903		MG/KG	5.8	
S	LE	2021	1	00B	00L	04/24/1992	Total Lead	06/04/1992	735		MG/KG	5.8	
S	LE	2021	1	00C	00L	04/24/1992	Total Lead	06/04/1992	424		MG/KG	6.0	YES
S	LE	2021	2	00A	00L	04/24/1992	Total Lead	06/04/1992	768		MG/KG	5.7	(12 in)
S	LE	2021	2	00B	00L	04/24/1992	Total Lead	06/04/1992	704		MG/KG	5.5	
S	LE	2021	2	00C	00L	04/24/1992	Total Lead	06/04/1992	523		MG/KG	5.9	
S	LE	2027	1	00A	00L	03/23/1992	Total Lead	04/13/1992	657		MG/KG	6.5	
S	LE	2027	1	00B	00L	03/23/1992	Total Lead	04/13/1992	530		MG/KG	6.2	
S	LE	2027	1	00C	00L	03/23/1992	Total Lead	04/13/1992	468		MG/KG	6.0	YES
S	LE	2027	2	00A	00L	03/23/1992	Total Lead	04/13/1992	1220		MG/KG	6.5	(12 in)
S	LE	2027	2	00B	00L	03/23/1992	Total Lead	04/13/1992	900		MG/KG	6.1	
S	LE	2027	2	00C	00L	03/23/1992	Total Lead	04/13/1992	675		MG/KG	6.0	
S	LE	2029	1	00A	00L	11/15/1991	Total Lead	12/03/1991	874		MG/KG	8.2	
S	LE	2029	1	00B	00L	11/15/1991	Total Lead	12/03/1991	737		MG/KG	7.2	
S	LE	2029	1	00C	00L	11/15/1991	Total Lead	12/03/1991	611		MG/KG	8.1	YES
S	LE	2029	2	00A	00L	11/15/1991	Total Lead	12/03/1991	195		MG/KG	7.9	(12 in)

ADJACENT RESIDENTIAL AREA LABORATORY DATA
KENNEDY – LEE STREET

NL/TARACORP 89MC114V ANALYTICAL REPORT GENERATED: Sep 21, 1992

SAMPLE ID						SAMPLE DATE	PARAMETER	ANALYSIS DATE	RESULT (ppm)	QUALIFIER	UNITS	REPORTING DETECTION LIMIT	REMEDIAL DECISION (DEPTH)
MATRIX CODE	STREET CODE	HOUSE NO.	BORING NO.	SAMPLE DEPTH	PARAM CODE								
S	LE	2029	2	00B	00L	11/15/1991	Total Lead	12/03/1991	230		MG/KG	7.0	
S	LE	2029	2	00C	00L	11/15/1991	Total Lead	12/03/1991	71.6		MG/KG	7.8	
S	LE	2037	1	00A	00L	11/15/1991	Total Lead	12/03/1991	683		MG/KG	8.3	
S	LE	2037	1	00B	00L	11/15/1991	Total Lead	12/05/1991	454		MG/KG	8.0	
S	LE	2037	1	00C	00L	11/15/1991	Total Lead	12/05/1991	306		MG/KG	7.8	YES
S	LE	2037	2	00A	00L	11/15/1991	Total Lead	12/05/1991	1070		MG/KG	8.7	(6 in)
S	LE	2037	2	00B	00L	11/15/1991	Total Lead	12/05/1991	810		MG/KG	7.6	
S	LE	2037	2	00C	00L	11/15/1991	Total Lead	12/05/1991	278		MG/KG	7.5	
S	LE	2045	1	00A	00L	11/15/1991	Total Lead	12/05/1991	442		MG/KG	7.5	
S	LE	2045	1	00A	0LD	11/15/1991	Total Lead	12/05/1991	479		MG/KG	8.3	
S	LE	2045	1	00B	00L	11/15/1991	Total Lead	12/05/1991	403		MG/KG	7.3	YES
S	LE	2045	1	00B	0LD	11/15/1991	Total Lead	12/05/1991	426		MG/KG	7.3	(3 in)
S	LE	2045	1	00C	00L	11/15/1991	Total Lead	12/05/1991	241		MG/KG	7.6	
S	LE	2045	1	00C	0LD	11/15/1991	Total Lead	12/05/1991	172		MG/KG	8.1	
S	LE	2045	2	00A	00L	11/15/1991	Total Lead	12/05/1991	614		MG/KG	7.7	
S	LE	2045	2	00B	00L	11/15/1991	Total Lead	12/05/1991	433		MG/KG	7.3	
S	LE	2045	2	00C	00L	11/15/1991	Total Lead	12/05/1991	148		MG/KG	7.9	
S	LE	2047	1	00A	00L	11/15/1991	Total Lead	12/05/1991	715		MG/KG	8.2	
S	LE	2047	1	00B	00L	11/15/1991	Total Lead	12/05/1991	628		MG/KG	7.3	
S	LE	2047	1	00C	00L	11/15/1991	Total Lead	12/05/1991	453		MG/KG	7.8	YES
S	LE	2047	2	00A	00L	11/15/1991	Total Lead	12/05/1991	465		MG/KG	7.5	(6 in)
S	LE	2047	2	00B	00L	11/15/1991	Total Lead	12/05/1991	419		MG/KG	8.1	
S	LE	2047	2	00C	00L	11/15/1991	Total Lead	12/05/1991	216		MG/KG	7.4	
S	LE	2119	1	00A	00L	05/04/1992	Total Lead	06/11/1992	537		MG/KG	5.7	
S	LE	2119	1	00B	00L	05/04/1992	Total Lead	06/11/1992	477		MG/KG	5.5	
S	LE	2119	1	00C	00L	05/04/1992	Total Lead	06/11/1992	333		MG/KG	5.8	YES

ADJACENT RESIDENTIAL AREA LABORATORY DATA
KENNEDY – LEE STREET

NL/TARACORP 89MC114V ANALYTICAL REPORT GENERATED: Sep 21, 1992

SAMPLE ID						SAMPLE DATE	PARAMETER	ANALYSIS DATE	RESULT (ppm)	QUALIFIER	UNITS	REPORTING DETECTION LIMIT	REMEDIAL DECISION (DEPTH)
MATRIX CODE	STREET CODE	HOUSE NO.	BORING NO.	SAMPLE DEPTH	PARAM CODE								
S	LE	2119	2	00A	00L	05/04/1992	Total Lead	06/11/1992	633		MG/KG	5.3	(6 in)
S	LE	2119	2	00B	00L	05/04/1992	Total Lead	06/11/1992	736		MG/KG	5.7	
S	LE	2119	2	00C	00L	05/04/1992	Total Lead	06/11/1992	460		MG/KG	5.7	
S	LE	2123	1	00A	00L	03/23/1992	Total Lead	04/13/1992	300		MG/KG	5.6	
S	LE	2123	1	00B	00L	03/23/1992	Total Lead	04/13/1992	141		MG/KG	6.1	
S	LE	2123	1	00C	00L	03/23/1992	Total Lead	04/13/1992	161		MG/KG	5.8	YES
S	LE	2123	2	00A	00L	03/23/1992	Total Lead	04/13/1992	641		MG/KG	5.4	(12 in)
S	LE	2123	2	00B	00L	03/23/1992	Total Lead	04/13/1992	516		MG/KG	5.4	
S	LE	2123	2	00C	00L	03/23/1992	Total Lead	04/13/1992	768		MG/KG	6.1	
S	LE	2127	1	00A	00L	03/23/1992	Total Lead	04/13/1992	909		MG/KG	6.1	
S	LE	2127	1	00B	00L	03/23/1992	Total Lead	04/13/1992	932		MG/KG	5.7	
S	LE	2127	1	00C	00L	03/23/1992	Total Lead	04/13/1992	184		MG/KG	6.0	YES
S	LE	2127	2	00A	00L	03/23/1992	Total Lead	04/13/1992	572		MG/KG	6.3	(12 in)
S	LE	2127	2	00B	00L	03/23/1992	Total Lead	04/13/1992	529		MG/KG	5.9	
S	LE	2127	2	00C	00L	03/23/1992	Total Lead	04/13/1992	741		MG/KG	6.3	
S	LE	2135	1	00A	00L	05/14/1992	Total Lead	07/28/1992	166	J	MG/KG	5.5	
S	LE	2135	1	00B	00L	05/14/1992	Total Lead	07/28/1992	143	J	MG/KG	5.2	
S	LE	2135	1	00C	00L	05/14/1992	Total Lead	07/28/1992	92.7	J	MG/KG	5.5	YES
S	LE	2135	2	00A	00L	05/14/1992	Total Lead	07/28/1992	585	J	MG/KG	5.4	(3 in)
S	LE	2135	2	00B	00L	05/14/1992	Total Lead	07/28/1992	486	J	MG/KG	5.7	
S	LE	2135	2	00C	00L	05/14/1992	Total Lead	07/28/1992	344	J	MG/KG	5.6	
S	LE	2143	1	00A	00L	11/15/1991	Total Lead	12/05/1991	912		MG/KG	7.8	
S	LE	2143	1	00B	00L	11/15/1991	Total Lead	12/05/1991	730		MG/KG	7.6	
S	LE	2143	1	00C	00L	11/15/1991	Total Lead	12/05/1991	132		MG/KG	7.8	YES
S	LE	2143	2	00A	00L	11/15/1991	Total Lead	12/05/1991	381		MG/KG	7.7	(6 in)
S	LE	2143	2	00B	00L	11/15/1991	Total Lead	12/05/1991	300		MG/KG	7.0	

ADJACENT RESIDENTIAL AREA LABORATORY DATA
KENNEDY – LEE STREET

NL/TARACORP 89MC114V ANALYTICAL REPORT GENERATED: Sep 21, 1992

SAMPLE ID						SAMPLE DATE	PARAMETER	ANALYSIS DATE	RESULT (ppm)	QUALIFIER	UNITS	REPORTING DETECTION LIMIT	REMEDIAL DECISION (DEPTH)
MATRIX CODE	STREET CODE	HOUSE NO.	BORING NO.	SAMPLE DEPTH	PARAM CODE								
S	LE	2143	2	00C	00L	11/15/1991	Total Lead	12/05/1991	130		MG/KG	7.9	
S	LE	2145	1	00A	00L	03/23/1992	Total Lead	04/13/1992	422		MG/KG	6.3	
S	LE	2145	1	00B	00L	03/23/1992	Total Lead	04/13/1992	347		MG/KG	5.8	
S	LE	2145	1	00C	00L	03/23/1992	Total Lead	04/13/1992	189		MG/KG	5.9	NO
S	LE	2145	2	00A	00L	03/23/1992	Total Lead	04/13/1992	399		MG/KG	6.0	
S	LE	2145	2	00B	00L	03/23/1992	Total Lead	04/13/1992	385		MG/KG	6.0	
S	LE	2145	2	00C	00L	03/23/1992	Total Lead	04/13/1992	276		MG/KG	5.9	
S	LE	2147	1	00A	00L	03/23/1992	Total Lead	04/13/1992	849		MG/KG	6.1	
S	LE	2147	1	00B	00L	03/23/1992	Total Lead	04/13/1992	816		MG/KG	6.0	
S	LE	2147	1	00C	00L	03/23/1992	Total Lead	04/13/1992	296		MG/KG	6.0	YES
S	LE	2147	2	00A	00L	03/23/1992	Total Lead	04/13/1992	752		MG/KG	6.0	(6 in)
S	LE	2147	2	00B	00L	03/23/1992	Total Lead	04/13/1992	586		MG/KG	5.8	
S	LE	2147	2	00C	00L	03/23/1992	Total Lead	04/13/1992	310		MG/KG	5.7	
S	LE	2149	1	00A	00L	03/23/1992	Total Lead	04/13/1992	733		MG/KG	5.9	
S	LE	2149	1	00B	00L	03/23/1992	Total Lead	04/13/1992	686		MG/KG	6.1	
S	LE	2149	1	00C	00L	03/23/1992	Total Lead	04/13/1992	612		MG/KG	5.6	YES
S	LE	2149	2	00A	00L	03/23/1992	Total Lead	04/13/1992	337		MG/KG	5.5	(12 in)
S	LE	2149	2	00B	00L	03/23/1992	Total Lead	04/13/1992	696		MG/KG	5.7	
S	LE	2149	2	00C	00L	03/23/1992	Total Lead	04/13/1992	114		MG/KG	5.8	
S	LE	2151	1	00A	00L	11/15/1991	Total Lead	12/05/1991	141		MG/KG	7.7	
S	LE	2151	1	00B	00L	11/15/1991	Total Lead	12/05/1991	68.2		MG/KG	7.7	
S	LE	2151	1	00C	00L	11/15/1991	Total Lead	12/05/1991	148		MG/KG	7.8	NO
S	LE	2151	2	00A	00L	11/15/1991	Total Lead	12/05/1991	269		MG/KG	7.6	
S	LE	2151	2	00B	00L	11/15/1991	Total Lead	12/05/1991	169		MG/KG	7.9	
S	LE	2151	2	00C	00L	11/15/1991	Total Lead	12/05/1991	219		MG/KG	8.1	

ADJACENT RESIDENTIAL AREA LABORATORY DATA
KENNEDY – LEE STREET

NL/TARACORP 89MC114V ANALYTICAL REPORT GENERATED: Sep 21, 1992

SAMPLE ID						SAMPLE DATE	PARAMETER	ANALYSIS DATE	RESULT (ppm)	QUALIFIER	UNITS	REPORTING DETECTION LIMIT	REMEDIAL DECISION (DEPTH)
MATRIX CODE	STREET CODE	HOUSE NO.	BORING NO.	SAMPLE DEPTH	PARAM CODE								
S	LE	2161	1	00A	00L	11/15/1991	Total Lead	12/05/1991	384		MG/KG	7.4	
S	LE	2161	1	00A	0LD	11/15/1991	Total Lead	12/05/1991	324		MG/KG	7.8	
S	LE	2161	1	00B	00L	11/15/1991	Total Lead	12/05/1991	816		MG/KG	7.3	YES
S	LE	2161	1	00B	0LD	11/15/1991	Total Lead	12/05/1991	370		MG/KG	8.2	(6 in)
S	LE	2161	1	00C	00L	11/15/1991	Total Lead	12/05/1991	263		MG/KG	7.8	
S	LE	2161	1	00C	0LD	11/15/1991	Total Lead	12/05/1991	178		MG/KG	7.2	

ADJACENT RESIDENTIAL AREA LABORATORY DATA
MADISON – McCAMBRIDGE – MEREDOCIA – MAPLE STREET

NL/TARACORP 89MC114V ANALYTICAL REPORT GENERATED: Sep 21, 1992

SAMPLE ID						SAMPLE DATE	PARAMETER	ANALYSIS DATE	RESULT (ppm)	QUALIFIER	UNITS	REPORTING DETECTION LIMIT	REMEDIAL DECISION (DEPTH)
MATRIX CODE	STREET CODE	HOUSE NO.	BORING NO.	SAMPLE DEPTH	PARAM CODE								
S	MA	0814	1	00A	00L	04/30/1992	Total Lead	06/09/1992	1140	J	MG/KG	7.2	
S	MA	0814	1	00B	00L	04/30/1992	Total Lead	06/09/1992	358		MG/KG	6.0	
S	MA	0814	1	00C	00L	04/30/1992	Total Lead	06/09/1992	166		MG/KG	5.5	YES
S	MA	0814	2	00A	00L	04/30/1992	Total Lead	06/09/1992	584		MG/KG	5.6	(12 in)
S	MA	0814	2	00B	00L	04/30/1992	Total Lead	06/09/1992	689		MG/KG	7.3	
S	MA	0814	2	00C	00L	04/30/1992	Total Lead	06/09/1992	757		MG/KG	5.2	
S	MA	0819	1	00A	00L	12/02/1991	Total Lead	12/16/1991	229		MG/KG	7.5	
S	MA	0819	1	00B	00L	12/02/1991	Total Lead	12/16/1991	889		MG/KG	7.6	
S	MA	0819	1	00C	00L	12/02/1991	Total Lead	12/16/1991	1340		MG/KG	8.1	YES
S	MA	0819	2	00A	00L	12/02/1991	Total Lead	12/16/1991	133		MG/KG	7.5	(12 in)
S	MA	0819	2	00B	00L	12/02/1991	Total Lead	12/16/1991	359		MG/KG	7.4	
S	MA	0819	2	00C	00L	12/02/1991	Total Lead	12/16/1991	1010		MG/KG	7.4	
S	MA	0907	1	00A	00L	04/13/1992	Total Lead	05/18/1992	845		MG/KG	5.7	
S	MA	0907	1	00B	00L	04/13/1992	Total Lead	05/18/1992	750		MG/KG	5.6	
S	MA	0907	1	00C	00L	04/13/1992	Total Lead	05/18/1992	374		MG/KG	5.7	YES
S	MA	0907	2	00A	00L	04/13/1992	Total Lead	05/18/1992	573		MG/KG	6.0	(6 in)
S	MA	0907	2	00B	00L	04/13/1992	Total Lead	05/18/1992	548		MG/KG	6.0	
S	MA	0907	2	00C	00L	04/13/1992	Total Lead	05/18/1992	480		MG/KG	5.8	
S	MA	0917	1	00A	00L	04/13/1992	Total Lead	05/18/1992	349		MG/KG	6.2	
S	MA	0917	1	00B	00L	04/13/1992	Total Lead	05/18/1992	204		MG/KG	5.6	
S	MA	0917	1	00C	00L	04/13/1992	Total Lead	05/18/1992	146		MG/KG	5.7	YES
S	MA	0917	2	00A	00L	04/13/1992	Total Lead	05/18/1992	527		MG/KG	5.0	(3 in)
S	MA	0917	2	00B	00L	04/13/1992	Total Lead	05/18/1992	438		MG/KG	4.9	
S	MA	0917	2	00C	00L	04/13/1992	Total Lead	05/18/1992	231		MG/KG	5.2	
S	MA	1009	1	00A	00L	12/03/1991	Total Lead	12/16/1991	523		MG/KG	8.7	
S	MA	1009	1	00B	00L	12/03/1991	Total Lead	12/16/1991	336		MG/KG	7.4	

ADJACENT RESIDENTIAL AREA LABORATORY DATA
MADISON – McCAMBRIDGE – MEREDOCIA – MAPLE STREET

NL/TARACORP 89MC114V ANALYTICAL REPORT GENERATED: Sep 21, 1992

SAMPLE ID						SAMPLE DATE	PARAMETER	ANALYSIS DATE	RESULT (ppm)	QUALIFIER	UNITS	REPORTING DETECTION LIMIT	REMEDIAL DECISION (DEPTH)
MATRIX CODE	STREET CODE	HOUSE NO.	BORING NO.	SAMPLE DEPTH	PARAM CODE								
S	MA	1009	1	00C	00L	12/03/1991	Total Lead	12/16/1991	189		MG/KG	7.2	YES
S	MA	1009	2	00A	00L	12/03/1991	Total Lead	12/16/1991	408		MG/KG	8.4	(3 in)
S	MA	1009	2	00B	00L	12/03/1991	Total Lead	12/16/1991	309		MG/KG	8.2	
S	MA	1009	2	00C	00L	12/03/1991	Total Lead	12/16/1991	203		MG/KG	7.6	
S	MA	1230	1	00A	00L	12/03/1991	Total Lead	12/16/1991	696		MG/KG	7.9	
S	MA	1230	1	00B	00L	12/03/1991	Total Lead	12/16/1991	573		MG/KG	8.2	
S	MA	1230	1	00C	00L	12/03/1991	Total Lead	12/16/1991	279		MG/KG	7.7	YES
S	MA	1230	2	00A	00L	12/03/1991	Total Lead	12/16/1991	1080		MG/KG	7.6	(6 in)
S	MA	1230	2	00B	00L	12/03/1991	Total Lead	12/16/1991	573		MG/KG	7.4	
S	MA	1230	2	00C	00L	12/03/1991	Total Lead	12/16/1991	313		MG/KG	7.5	
S	MA	1340	1	00A	00L	08/12/1992	Total Lead	09/10/1992	53.4	J	MG/KG	5.04	NO
S	MA	1340	1	00B	00L	08/12/1992	Total Lead	09/10/1992	133	J	MG/KG	4.93	
S	MA	1348	1	00A	00L	08/12/1992	Total Lead	09/10/1992	528	J	MG/KG	5.39	
S	MA	1348	1	00B	00L	08/12/1992	Total Lead	09/10/1992	902	J	MG/KG	5.27	YES
S	MA	1348	1	00C	00L	08/12/1992	Total Lead	09/10/1992	763	J	MG/KG	5.2	(12 in)
S	MA	1413	1	00A	00L	05/15/1992	Total Lead	07/28/1992	2810	J	MG/KG	28.3	
S	MA	1413	1	00B	00L	05/15/1992	Total Lead	07/28/1992	1490	J	MG/KG	5.4	YES
S	MA	1413	1	00C	00L	05/15/1992	Total Lead	07/28/1992	899	J	MG/KG	5.7	(12 in)
S	MA	1415	1	00A	00L	04/16/1992	Total Lead	06/02/1992	1620		MG/KG	5.8	
S	MA	1415	1	00B	00L	04/16/1992	Total Lead	06/02/1992	681		MG/KG	5.8	
S	MA	1415	1	00C	00L	04/16/1992	Total Lead	06/02/1992	446	J	MG/KG	5.8	YES
S	MA	1415	2	00A	00L	04/16/1992	Total Lead	06/02/1992	1300		MG/KG	5.9	(12 in)
S	MA	1415	2	00B	00L	04/16/1992	Total Lead	06/02/1992	1110		MG/KG	5.9	
S	MA	1415	2	00C	00L	04/16/1992	Total Lead	06/02/1992	688		MG/KG	5.6	

ADJACENT RESIDENTIAL AREA LABORATORY DATA
MADISON – McCAMBRIDGE – MEREDOCIA – MAPLE STREET

NL/TARACORP 89MC114V ANALYTICAL REPORT GENERATED: Sep 21, 1992

SAMPLE ID						SAMPLE DATE	PARAMETER	ANALYSIS DATE	RESULT (ppm)	QUALIFIER	UNITS	REPORTING DETECTION LIMIT	REMEDIAL DECISION (DEPTH)
MATRIX CODE	STREET CODE	HOUSE NO.	BORING NO.	SAMPLE DEPTH	PARAM CODE								
S	MA	1419	1	00A	00L	05/15/1992	Total Lead	07/28/1992	3200	J	MG/KG	28.7	
S	MA	1419	1	00B	00L	05/15/1992	Total Lead	07/28/1992	1280	J	MG/KG	5.4	
S	MA	1419	1	00C	00L	05/15/1992	Total Lead	07/28/1992	723	J	MG/KG	5.6	YES
S	MA	1419	2	00A	00L	05/15/1992	Total Lead	07/28/1992	1730	J	MG/KG	5.5	(12 in)
S	MA	1419	2	00B	00L	05/15/1992	Total Lead	07/28/1992	936	J	MG/KG	5.3	
S	MA	1419	2	00C	00L	05/15/1992	Total Lead	07/28/1992	743	J	MG/KG	6.2	
S	MA	1420	1	00A	00L	04/16/1992	Total Lead	06/02/1992	2200	J	MG/KG	6.2	
S	MA	1420	1	00B	00L	04/16/1992	Total Lead	06/02/1992	941		MG/KG	5.7	
S	MA	1420	1	00C	00L	04/16/1992	Total Lead	06/02/1992	486		MG/KG	5.5	YES
S	MA	1420	2	00A	00L	04/16/1992	Total Lead	06/02/1992	1050		MG/KG	6.2	(6 in)
S	MA	1420	2	00B	00L	04/16/1992	Total Lead	06/02/1992	600		MG/KG	6.0	
S	MA	1420	2	00C	00L	04/16/1992	Total Lead	06/02/1992	366		MG/KG	5.5	
S	MA	1423	1	00A	00L	05/27/1992	Total Lead	07/30/1992	2040		MG/KG	5.4	
S	MA	1423	1	00A	0LD	05/27/1992	Total Lead	07/30/1992	1940		MG/KG	5.2	
S	MA	1423	1	00B	00L	05/27/1992	Total Lead	07/30/1992	809		MG/KG	5.4	
S	MA	1423	1	00B	0LD	05/27/1992	Total Lead	07/30/1992	715		MG/KG	5.5	YES
S	MA	1423	1	00C	00L	05/27/1992	Total Lead	07/30/1992	570		MG/KG	5.7	(12 in)
S	MA	1423	1	00C	0LD	05/27/1992	Total Lead	07/30/1992	235		MG/KG	5.6	
S	MA	1423	2	00A	00L	05/27/1992	Total Lead	07/30/1992	1130		MG/KG	5.7	
S	MA	1423	2	00B	00L	05/27/1992	Total Lead	07/30/1992	1670		MG/KG	5.7	
S	MA	1423	2	00C	00L	05/27/1992	Total Lead	07/30/1992	171		MG/KG	5.6	
S	MA	1429	1	00A	00L	04/22/1992	Total Lead	06/03/1992	1920		MG/KG	6.4	
S	MA	1429	1	00B	00L	04/22/1992	Total Lead	06/03/1992	1240		MG/KG	6.4	
S	MA	1429	1	00C	00L	04/22/1992	Total Lead	06/03/1992	1030		MG/KG	6.3	YES
S	MA	1429	2	00A	00L	04/22/1992	Total Lead	06/03/1992	1390		MG/KG	6.3	(12 in)
S	MA	1429	2	00B	00L	04/22/1992	Total Lead	06/03/1992	818		MG/KG	5.9	
S	MA	1429	2	00C	00L	04/22/1992	Total Lead	06/03/1992	578		MG/KG	6.2	

ADJACENT RESIDENTIAL AREA LABORATORY DATA
MADISON – McCAMBRIDGE – MEREDOCIA – MAPLE STREET

NL/TARACORP 89MC114V ANALYTICAL REPORT GENERATED: Sep 21, 1992

SAMPLE ID						SAMPLE DATE	PARAMETER	ANALYSIS DATE	RESULT (ppm)	QUALIFIER	UNITS	REPORTING DETECTION LIMIT	REMEDIAL DECISION (DEPTH)
MATRIX CODE	STREET CODE	HOUSE NO.	BORING NO.	SAMPLE DEPTH	PARAM CODE								
S	MA	1436	1	00A	00L	05/15/1992	Total Lead	07/28/1992	1180	J	MG/KG	5.7	
S	MA	1436	1	00B	00L	05/15/1992	Total Lead	07/28/1992	613	J	MG/KG	5.6	
S	MA	1436	1	00C	00L	05/15/1992	Total Lead	07/28/1992	503	J	MG/KG	5.9	YES
S	MA	1436	2	00A	00L	05/15/1992	Total Lead	07/28/1992	861	J	MG/KG	6.0	(12 in)
S	MA	1436	2	00B	00L	05/15/1992	Total Lead	07/28/1992	777	J	MG/KG	6.1	
S	MA	1436	2	00C	00L	05/15/1992	Total Lead	07/28/1992	506	J	MG/KG	6.1	
S	MA	1439	1	00A	00L	04/22/1992	Total Lead	06/03/1992	1580		MG/KG	6.2	
S	MA	1439	1	00B	00L	04/22/1992	Total Lead	06/03/1992	1220		MG/KG	5.7	YES
S	MA	1439	1	00C	00L	04/22/1992	Total Lead	06/03/1992	662		MG/KG	6.0	(12 in)
S	MA	2017	1	00A	00L	11/14/1991	Total Lead	12/03/1991	1820		MG/KG	8.1	
S	MA	2017	1	00B	00L	11/14/1991	Total Lead	12/03/1991	616		MG/KG	8.5	
S	MA	2017	1	00C	00L	11/14/1991	Total Lead	12/03/1991	172		MG/KG	8.0	YES
S	MA	2017	2	00A	00L	11/14/1991	Total Lead	12/03/1991	1350		MG/KG	8.5	(6 in)
S	MA	2017	2	00B	00L	11/14/1991	Total Lead	12/03/1991	400		MG/KG	7.9	
S	MA	2017	2	00C	00L	11/14/1991	Total Lead	12/03/1991	136		MG/KG	8.0	
S	MA	2021	1	00A	00L	11/18/1991	Total Lead	12/05/1991	2400		MG/KG	9.0	
S	MA	2021	1	00B	00L	11/18/1991	Total Lead	12/05/1991	896		MG/KG	8.6	
S	MA	2021	1	00C	00L	11/18/1991	Total Lead	12/05/1991	139		MG/KG	7.5	YES
S	MA	2021	2	00A	00L	11/18/1991	Total Lead	12/05/1991	2110		MG/KG	9.2	(6 in)
S	MA	2021	2	00B	00L	11/18/1991	Total Lead	12/05/1991	387		MG/KG	8.1	
S	MA	2021	2	00C	00L	11/18/1991	Total Lead	12/05/1991	115		MG/KG	7.7	
S	MA	2023	1	00A	00L	11/14/1991	Total Lead	12/03/1991	375		MG/KG	7.9	
S	MA	2023	1	00B	00L	11/14/1991	Total Lead	12/03/1991	1050	J	MG/KG	8.1	
S	MA	2023	1	00C	00L	11/14/1991	Total Lead	12/03/1991	441		MG/KG	7.8	YES
S	MA	2023	2	00A	00L	11/14/1991	Total Lead	12/03/1991	746		MG/KG	7.6	(6 in)

ADJACENT RESIDENTIAL AREA LABORATORY DATA
MADISON – McCAMBRIDGE – MEREDOCIA – MAPLE STREET

NL/TARACORP 89MC114V ANALYTICAL REPORT GENERATED: Sep 21, 1992

SAMPLE ID						SAMPLE DATE	PARAMETER	ANALYSIS DATE	RESULT (ppm)	QUALIFIER	UNITS	REPORTING DETECTION LIMIT	REMEDIAL DECISION (DEPTH)
MATRIX CODE	STREET CODE	HOUSE NO.	BORING NO.	SAMPLE DEPTH	PARAM CODE								
S	MA	2023	2	00B	00L	11/14/1991	Total Lead	12/03/1991	770		MG/KG	8.3	
S	MA	2023	2	00C	00L	11/14/1991	Total Lead	12/03/1991	239		MG/KG	8.3	
S	MA	2025	1	00A	00L	04/22/1992	Total Lead	06/03/1992	851		MG/KG	6.4	
S	MA	2025	1	00B	00L	04/22/1992	Total Lead	06/03/1992	544		MG/KG	6.1	
S	MA	2025	1	00C	00L	04/22/1992	Total Lead	06/03/1992	263		MG/KG	6.1	YES
S	MA	2025	2	00A	00L	04/22/1992	Total Lead	06/03/1992	151		MG/KG	5.0	(12 in)
S	MA	2025	2	00B	00L	04/22/1992	Total Lead	06/03/1992	262		MG/KG	5.3	
S	MA	2025	2	00C	00L	04/22/1992	Total Lead	06/03/1992	634		MG/KG	5.7	
S	MA	2100	1	00A	00L	05/13/1992	Total Lead	06/26/1992	86.1		MG/KG	5.5	
S	MA	2100	1	00B	00L	05/13/1992	Total Lead	06/26/1992	77.3		MG/KG	5.3	
S	MA	2100	1	00C	00L	05/13/1992	Total Lead	06/26/1992	71		MG/KG	5.4	NO
S	MA	2100	2	00A	00L	05/13/1992	Total Lead	06/26/1992	90.8		MG/KG	5.3	
S	MA	2100	2	00B	00L	05/13/1992	Total Lead	06/26/1992	64.5		MG/KG	5.1	
S	MA	2100	2	00C	00L	05/13/1992	Total Lead	06/26/1992	64.4		MG/KG	5.1	
S	MC	0909	1	00A	00L	12/09/1991	Total Lead	12/31/1991	150		MG/KG	7.5	
S	MC	0909	1	00A	0LD	12/09/1991	Total Lead	12/31/1991	154		MG/KG	7.7	
S	MC	0909	1	00B	00L	12/09/1991	Total Lead	12/31/1991	101		MG/KG	8.1	
S	MC	0909	1	00B	0LD	12/09/1991	Total Lead	12/31/1991	89.2		MG/KG	7.7	YES
S	MC	0909	1	00C	00L	12/09/1991	Total Lead	12/31/1991	20.6		MG/KG	7.2	(6 in)
S	MC	0909	1	00C	0LD	12/09/1991	Total Lead	12/31/1991	33.6		MG/KG	7.6	
S	MC	0909	2	00A	00L	12/09/1991	Total Lead	12/31/1991	972		MG/KG	8.5	
S	MC	0909	2	00B	00L	12/09/1991	Total Lead	12/31/1991	536		MG/KG	8.4	
S	MC	0909	2	00C	00L	12/09/1991	Total Lead	12/31/1991	267		MG/KG	6.8	
S	MC	0911	1	00A	00L	04/30/1992	Total Lead	06/09/1992	42.4		MG/KG	6.1	
S	MC	0911	1	00B	00L	04/30/1992	Total Lead	06/09/1992	24.9		MG/KG	5.7	
S	MC	0911	1	00C	00L	04/30/1992	Total Lead	06/09/1992	29.6		MG/KG	5.7	NO

ADJACENT RESIDENTIAL AREA LABORATORY DATA
MADISON – McCAMBRIDGE – MEREDOCIA – MAPLE STREET

NL/TARACORP 89MC114V ANALYTICAL REPORT GENERATED: Sep 21, 1992

SAMPLE ID						SAMPLE DATE	PARAMETER	ANALYSIS DATE	RESULT (ppm)	QUALIFIER	UNITS	REPORTING DETECTION LIMIT	REMEDIAL DECISION (DEPTH)
MATRIX CODE	STREET CODE	HOUSE NO.	BORING NO.	SAMPLE DEPTH	PARAM CODE								
S	MC	0911	2	00A	00L	04/30/1992	Total Lead	06/09/1992	149		MG/KG	5.6	
S	MC	0911	2	00B	00L	04/30/1992	Total Lead	06/09/1992	129		MG/KG	5.8	
S	MC	0911	2	00C	00L	04/30/1992	Total Lead	06/09/1992	457		MG/KG	5.6	
S	MC	0913	1	00A	00L	04/30/1992	Total Lead	06/09/1992	49.2		MG/KG	5.6	
S	MC	0913	1	00B	00L	04/30/1992	Total Lead	06/09/1992	61.3		MG/KG	6.1	
S	MC	0913	1	00C	00L	04/30/1992	Total Lead	06/09/1992	187		MG/KG	6.7	NO
S	MC	0913	2	00A	00L	04/30/1992	Total Lead	06/09/1992	289		MG/KG	5.3	
S	MC	0913	2	00B	00L	04/30/1992	Total Lead	06/09/1992	233		MG/KG	5.3	
S	MC	0913	2	00C	00L	04/30/1992	Total Lead	06/09/1992	120		MG/KG	5.9	
S	MC	1005	1	00A	00L	05/19/1992	Total Lead	07/29/1992	217	J	MG/KG	6.4	
S	MC	1005	1	00B	00L	05/19/1992	Total Lead	07/29/1992	183	J	MG/KG	5.8	
S	MC	1005	1	00C	00L	05/19/1992	Total Lead	07/29/1992	82.2	U	MG/KG	5.5	NO
S	MC	1005	2	00A	00L	05/19/1992	Total Lead	07/29/1992	150	J	MG/KG	5.5	
S	MC	1005	2	00B	00L	05/19/1992	Total Lead	07/29/1992	134	U	MG/KG	5.6	
S	MC	1005	2	00C	00L	05/19/1992	Total Lead	07/29/1992	136	U	MG/KG	5.4	
S	MC	1019	1	00A	00L	04/10/1992	Total Lead	05/18/1992	308		MG/KG	6.4	
S	MC	1019	1	00B	00L	04/10/1992	Total Lead	05/18/1992	195		MG/KG	5.7	
S	MC	1019	1	00C	00L	04/10/1992	Total Lead	05/18/1992	98.4		MG/KG	5.7	NO
S	MC	1019	2	00A	00L	04/10/1992	Total Lead	05/18/1992	130		MG/KG	6.2	
S	MC	1019	2	00B	00L	04/10/1992	Total Lead	05/18/1992	144		MG/KG	6.0	
S	MC	1019	2	00C	00L	04/10/1992	Total Lead	05/18/1992	124		MG/KG	5.9	
S	MC	1023	1	00A	00L	04/10/1992	Total Lead	05/18/1992	470		MG/KG	5.6	
S	MC	1023	1	00B	00L	04/10/1992	Total Lead	05/18/1992	216		MG/KG	5.7	
S	MC	1023	1	00C	00L	04/10/1992	Total Lead	05/18/1992	139		MG/KG	5.9	NO
S	MC	1023	2	00A	00L	04/10/1992	Total Lead	05/18/1992	142		MG/KG	6.3	
S	MC	1023	2	00B	00L	04/10/1992	Total Lead	05/18/1992	95		MG/KG	6.1	

ADJACENT RESIDENTIAL AREA LABORATORY DATA
MADISON – McCAMBRIDGE – MEREDOCIA – MAPLE STREET

NL/TARACORP 89MC114V ANALYTICAL REPORT GENERATED: Sep 21, 1992

SAMPLE ID						SAMPLE DATE	PARAMETER	ANALYSIS DATE	RESULT (ppm)	QUALIFIER	UNITS	REPORTING DETECTION LIMIT	REMEDIAL DECISION (DEPTH)
MATRIX CODE	STREET CODE	HOUSE NO.	BORING NO.	SAMPLE DEPTH	PARAM CODE								
S	MC	1023	2	00C	00L	04/10/1992	Total Lead	05/18/1992	149		MG/KG	5.8	
S	MC	1033	1	00A	00L	11/27/1991	Total Lead	12/14/1991	278		MG/KG	8.0	
S	MC	1033	1	00A	0LD	11/27/1991	Total Lead	12/14/1991	265		MG/KG	7.7	
S	MC	1033	1	00B	00L	11/27/1991	Total Lead	12/15/1991	191		MG/KG	8.1	
S	MC	1033	1	00B	0LD	11/27/1991	Total Lead	12/15/1991	173		MG/KG	7.1	NO
S	MC	1033	1	00C	00L	11/27/1991	Total Lead	12/15/1991	104		MG/KG	7.8	
S	MC	1033	1	00C	0LD	11/27/1991	Total Lead	12/15/1991	99.8		MG/KG	7.2	
S	MC	1033	2	00A	00L	11/27/1991	Total Lead	12/15/1991	55.7		MG/KG	7.7	
S	MC	1033	2	00B	00L	11/27/1991	Total Lead	12/15/1991	76.2		MG/KG	8.2	
S	MC	1033	2	00C	00L	11/27/1991	Total Lead	12/15/1991	96		MG/KG	7.6	
S	MC	1103	1	00A	00L	03/31/1992	Total Lead	04/14/1992	165		MG/KG	6.3	
S	MC	1103	1	00B	00L	03/31/1992	Total Lead	04/14/1992	165		MG/KG	5.8	
S	MC	1103	1	00C	00L	03/31/1992	Total Lead	04/14/1992	141		MG/KG	5.8	NO
S	MC	1103	2	00A	00L	03/31/1992	Total Lead	04/14/1992	247		MG/KG	6.0	
S	MC	1103	2	00B	00L	03/31/1992	Total Lead	04/14/1992	490		MG/KG	5.8	
S	MC	1103	2	00C	00L	03/31/1992	Total Lead	04/14/1992	335		MG/KG	5.7	
S	MC	1105	1	00A	00L	03/31/1992	Total Lead	04/14/1992	393		MG/KG	6.4	
S	MC	1105	1	00B	00L	03/31/1992	Total Lead	04/14/1992	257		MG/KG	6.3	
S	MC	1105	1	00C	00L	03/31/1992	Total Lead	04/14/1992	163		MG/KG	6.0	YES
S	MC	1105	2	00A	00L	03/31/1992	Total Lead	04/14/1992	780		MG/KG	7.4	(3 in)
S	MC	1105	2	00B	00L	03/31/1992	Total Lead	04/14/1992	449		MG/KG	6.2	
S	MC	1105	2	00C	00L	03/31/1992	Total Lead	04/14/1992	221		MG/KG	6.1	
S	MC	1111	1	00A	00L	03/31/1992	Total Lead	04/14/1992	292		MG/KG	5.8	
S	MC	1111	1	00B	00L	03/31/1992	Total Lead	04/14/1992	207		MG/KG	5.7	
S	MC	1111	1	00C	00L	03/31/1992	Total Lead	04/14/1992	287		MG/KG	5.8	NO
S	MC	1111	2	00A	00L	03/31/1992	Total Lead	04/14/1992	316		MG/KG	6.5	

ADJACENT RESIDENTIAL AREA LABORATORY DATA
MADISON – McCAMBRIDGE – MEREDOCIA – MAPLE STREET

NL/TARACORP 89MC114V ANALYTICAL REPORT GENERATED: Sep 21, 1992

SAMPLE ID						SAMPLE DATE	PARAMETER	ANALYSIS DATE	RESULT (ppm)	QUALIFIER	UNITS	REPORTING DETECTION LIMIT	REMEDIAL DECISION (DEPTH)
MATRIX CODE	STREET CODE	HOUSE NO.	BORING NO.	SAMPLE DEPTH	PARAM CODE								
S	MC	1111	2	00B	00L	03/31/1992	Total Lead	04/14/1992	322		MG/KG	6.1	
S	MC	1111	2	00C	00L	03/31/1992	Total Lead	04/14/1992	237		MG/KG	5.9	
S	MC	1115	1	00A	00L	03/31/1992	Total Lead	04/14/1992	182		MG/KG	6.1	
S	MC	1115	1	00B	00L	03/31/1992	Total Lead	04/14/1992	123		MG/KG	6.0	
S	MC	1115	1	00C	00L	03/31/1992	Total Lead	04/14/1992	125		MG/KG	5.6	NO
S	MC	1115	2	00A	00L	03/31/1992	Total Lead	04/14/1992	252		MG/KG	6.2	
S	MC	1115	2	00B	00L	03/31/1992	Total Lead	04/14/1992	201		MG/KG	5.7	
S	MC	1115	2	00C	00L	03/31/1992	Total Lead	04/14/1992	335		MG/KG	6.4	
S	ME	0606	1	00A	00L	04/13/1992	Total Lead	05/18/1992	229		MG/KG	5.8	
S	ME	0606	1	00B	00L	04/13/1992	Total Lead	05/18/1992	240		MG/KG	6.0	
S	ME	0606	1	00C	00L	04/13/1992	Total Lead	05/18/1992	326		MG/KG	6.0	NO
S	ME	0606	2	00A	00L	04/13/1992	Total Lead	05/18/1992	246		MG/KG	5.8	
S	ME	0606	2	00B	00L	04/13/1992	Total Lead	05/18/1992	272		MG/KG	5.9	
S	ME	0606	2	00C	00L	04/13/1992	Total Lead	05/18/1992	280		MG/KG	6.1	
S	ME	0616	1	00A	00L	04/13/1992	Total Lead	05/18/1992	559		MG/KG	7.3	
S	ME	0616	1	00B	00L	04/13/1992	Total Lead	05/18/1992	415		MG/KG	5.6	
S	ME	0616	1	00C	00L	04/13/1992	Total Lead	05/18/1992	339		MG/KG	5.5	YES
S	ME	0616	2	00A	00L	04/13/1992	Total Lead	05/18/1992	637		MG/KG	5.0	(12 in)
S	ME	0616	2	00B	00L	04/13/1992	Total Lead	05/18/1992	578		MG/KG	5.5	
S	ME	0616	2	00C	00L	04/13/1992	Total Lead	05/18/1992	619		MG/KG	5.9	
S	ME	0618	1	00A	00L	12/09/1991	Total Lead	12/31/1991	261		MG/KG	7.5	
S	ME	0618	1	00B	00L	12/09/1991	Total Lead	12/31/1991	184		MG/KG	7.7	
S	ME	0618	1	00C	00L	12/09/1991	Total Lead	12/31/1991	262		MG/KG	7.5	
S	ME	0618	2	00A	00L	12/09/1991	Total Lead	12/31/1991	407		MG/KG	7.6	
S	ME	0618	2	00A	0XM	12/09/1991	Total Lead	12/31/1991	493		MG/KG	7.6	YES
S	ME	0618	2	00A	0XX	12/09/1991	Total Lead	12/31/1991	505		MG/KG	7.8	(12 in)

ADJACENT RESIDENTIAL AREA LABORATORY DATA
MADISON – McCAMBRIDGE – MEREDOCIA – MAPLE STREET

NL/TARACORP 89MC114V ANALYTICAL REPORT GENERATED: Sep 21, 1992

SAMPLE ID						SAMPLE DATE	PARAMETER	ANALYSIS DATE	RESULT (ppm)	QUALIFIER	UNITS	REPORTING DETECTION LIMIT	REMEDIAL DECISION (DEPTH)
MATRIX CODE	STREET CODE	HOUSE NO.	BORING NO.	SAMPLE DEPTH	PARAM CODE								
S	ME	0618	2	00B	00L	12/09/1991	Total Lead	12/31/1991	307		MG/KG	7.3	
S	ME	0618	2	00B	0XM	12/09/1991	Total Lead	12/31/1991	109	J	MG/KG	8.3	
S	ME	0618	2	00B	0XX	12/09/1991	Total Lead	01/01/1992	399		MG/KG	8.1	
S	ME	0618	2	00C	00L	12/09/1991	Total Lead	12/31/1991	678		MG/KG	7.5	
S	ME	0618	2	00C	0XM	12/09/1991	Total Lead	12/31/1991	673		MG/KG	8.6	
S	ME	0618	2	00C	0XX	12/09/1991	Total Lead	01/01/1992	968		MG/KG	7.9	
S	ME	0620	1	00A	00L	04/13/1992	Total Lead	05/18/1992	116		MG/KG	5.5	
S	ME	0620	1	00B	00L	04/13/1992	Total Lead	05/18/1992	93.5		MG/KG	5.4	
S	ME	0620	1	00C	00L	04/13/1992	Total Lead	05/18/1992	99.4		MG/KG	5.2	YES
S	ME	0620	2	00A	00L	04/13/1992	Total Lead	05/18/1992	417		MG/KG	5.1	(6 in)
S	ME	0620	2	00B	00L	04/13/1992	Total Lead	05/18/1992	511		MG/KG	4.8	
S	ME	0620	2	00C	00L	04/13/1992	Total Lead	05/18/1992	161		MG/KG	5.4	
S	ME	0626	1	00A	00L	04/13/1992	Total Lead	05/18/1992	165		MG/KG	5.5	
S	ME	0626	1	00B	00L	04/13/1992	Total Lead	05/18/1992	258		MG/KG	5.7	
S	ME	0626	1	00C	00L	04/13/1992	Total Lead	05/18/1992	235		MG/KG	5.6	YES
S	ME	0626	2	00A	00L	04/13/1992	Total Lead	05/18/1992	536		MG/KG	5.5	(3 in)
S	ME	0626	2	00B	00L	04/13/1992	Total Lead	05/18/1992	375		MG/KG	5.6	
S	ME	0626	2	00C	00L	04/13/1992	Total Lead	05/18/1992	262		MG/KG	5.5	
S	ME	0628	1	00A	00L	04/13/1992	Total Lead	05/18/1992	232		MG/KG	5.7	
S	ME	0628	1	00B	00L	04/13/1992	Total Lead	05/18/1992	218		MG/KG	5.8	
S	ME	0628	1	00C	00L	04/13/1992	Total Lead	05/18/1992	251		MG/KG	5.6	NO
S	ME	0628	2	00A	00L	04/13/1992	Total Lead	05/18/1992	312		MG/KG	5.7	
S	ME	0628	2	00B	00L	04/13/1992	Total Lead	05/18/1992	284		MG/KG	5.6	
S	ME	0628	2	00C	00L	04/13/1992	Total Lead	05/18/1992	211		MG/KG	6.1	
S	ME	0636	1	00A	00L	04/13/1992	Total Lead	05/18/1992	232		MG/KG	5.6	
S	ME	0636	1	00B	00L	04/13/1992	Total Lead	05/18/1992	179		MG/KG	5.8	

ADJACENT RESIDENTIAL AREA LABORATORY DATA
MADISON – McCAMBRIDGE – MEREDOCIA – MAPLE STREET

NL/TARACORP 89MC114V ANALYTICAL REPORT GENERATED: Sep 21, 1992

SAMPLE ID						SAMPLE DATE	PARAMETER	ANALYSIS DATE	RESULT (ppm)	QUALIFIER	UNITS	REPORTING DETECTION LIMIT	REMEDIAL DECISION (DEPTH)
MATRIX CODE	STREET CODE	HOUSE NO.	BORING NO.	SAMPLE DEPTH	PARAM CODE								
S	ME	0636	1	00C	00L	04/13/1992	Total Lead	05/18/1992	189		MG/KG	6.1	NO
S	ME	0636	2	00A	00L	04/13/1992	Total Lead	05/18/1992	125		MG/KG	5.6	
S	ME	0636	2	00B	00L	04/13/1992	Total Lead	05/18/1992	296		MG/KG	5.7	
S	ME	0636	2	00C	00L	04/13/1992	Total Lead	05/18/1992	273		MG/KG	5.8	
S	MP	1602	1	00A	00L	11/04/1991	Total Lead	11/22/1991	308		MG/KG	7.7	
S	MP	1602	1	00B	00L	11/04/1991	Total Lead	11/22/1991	314		MG/KG	7.7	
S	MP	1602	1	00C	00L	11/04/1991	Total Lead	11/22/1991	460		MG/KG	7.9	NO
S	MP	1602	2	00A	00L	11/04/1991	Total Lead	11/22/1991	316		MG/KG	8.0	
S	MP	1602	2	00B	00L	11/04/1991	Total Lead	11/22/1991	215		MG/KG	8.0	
S	MP	1602	2	00C	00L	11/04/1991	Total Lead	11/22/1991	160		MG/KG	7.5	
S	MP	1603	1	00A	00L	03/05/1992	Total Lead	03/19/1992	180		MG/KG	5.4	
S	MP	1603	1	00B	00L	03/05/1992	Total Lead	03/19/1992	264		MG/KG	5.7	
S	MP	1603	1	00C	00L	03/05/1992	Total Lead	03/19/1992	176		MG/KG	5.6	YES
S	MP	1603	2	00A	00L	03/05/1992	Total Lead	03/19/1992	710		MG/KG	5.6	(6 in)
S	MP	1603	2	00B	00L	03/05/1992	Total Lead	05/11/1992	14300		MG/KG	54.8	
S	MP	1603	2	00C	00L	03/05/1992	Total Lead	03/19/1992	493		MG/KG	5.5	
S	MP	1607	1	00A	00L	11/11/1991	Total Lead	11/27/1991	460		MG/KG	6.8	
S	MP	1607	1	00B	00L	11/11/1991	Total Lead	11/27/1991	342		MG/KG	6.5	
S	MP	1607	1	00C	00L	11/11/1991	Total Lead	11/27/1991	88.4		MG/KG	7.4	YES
S	MP	1607	2	00A	00L	11/11/1991	Total Lead	11/27/1991	578		MG/KG	7.6	(3 in)
S	MP	1607	2	00B	00L	11/11/1991	Total Lead	11/26/1991	436		MG/KG	7.2	
S	MP	1607	2	00C	00L	11/11/1991	Total Lead	11/26/1991	307		MG/KG	7.7	
S	MP	1610	1	00A	00L	11/04/1991	Total Lead	11/22/1991	542		MG/KG	7.8	
S	MP	1610	1	00B	00L	11/04/1991	Total Lead	11/22/1991	350		MG/KG	7.2	
S	MP	1610	1	00C	00L	11/04/1991	Total Lead	11/22/1991	122		MG/KG	7.2	YES
S	MP	1610	2	00A	00L	11/04/1991	Total Lead	11/22/1991	413		MG/KG	7.8	(6 in)

ADJACENT RESIDENTIAL AREA LABORATORY DATA
MADISON – McCAMBRIDGE – MEREDOCIA – MAPLE STREET

NL/TARACORP 89MC114V ANALYTICAL REPORT GENERATED: Sep 21, 1992

SAMPLE ID						SAMPLE DATE	PARAMETER	ANALYSIS DATE	RESULT (ppm)	QUALIFIER	UNITS	REPORTING DETECTION LIMIT	REMEDIAL DECISION (DEPTH)
MATRIX CODE	STREET CODE	HOUSE NO.	BORING NO.	SAMPLE DEPTH	PARAM CODE								
S	MP	1610	2	00B	00L	11/04/1991	Total Lead	11/22/1991	644		MG/KG	7.3	
S	MP	1610	2	00C	00L	11/04/1991	Total Lead	11/22/1991	203		MG/KG	7.4	
S	MP	1611	1	00A	00L	05/07/1992	Total Lead	06/12/1992	598		MG/KG	5.4	
S	MP	1611	1	00A	0LD	05/07/1992	Total Lead	06/12/1992	677		MG/KG	5.1	
S	MP	1611	1	00B	00L	05/07/1992	Total Lead	06/12/1992	872		MG/KG	5.3	
S	MP	1611	1	00B	0LD	05/07/1992	Total Lead	06/12/1992	709		MG/KG	5.6	YES
S	MP	1611	1	00C	00L	05/07/1992	Total Lead	06/12/1992	268		MG/KG	5.4	(6 in)
S	MP	1611	1	00C	0LD	05/07/1992	Total Lead	06/12/1992	272		MG/KG	5.5	
S	MP	1611	2	00A	00L	05/07/1992	Total Lead	06/12/1992	355		MG/KG	5.1	
S	MP	1611	2	00B	00L	05/07/1992	Total Lead	06/12/1992	431		MG/KG	5.3	
S	MP	1611	2	00C	00L	05/07/1992	Total Lead	06/12/1992	362		MG/KG	5.2	
S	MP	1614	1	00A	00L	05/07/1992	Total Lead	06/12/1992	528		MG/KG	5.8	
S	MP	1614	1	00B	00L	05/07/1992	Total Lead	06/12/1992	488		MG/KG	5.5	
S	MP	1614	1	00C	00L	05/07/1992	Total Lead	06/12/1992	197		MG/KG	5.7	YES
S	MP	1614	2	00A	00L	05/07/1992	Total Lead	06/12/1992	951	U	MG/KG	5.9	(3 in)
S	MP	1614	2	00B	00L	05/07/1992	Total Lead	06/12/1992	391		MG/KG	5.8	
S	MP	1614	2	00C	00L	05/07/1992	Total Lead	06/12/1992	237		MG/KG	5.4	
S	MP	1617	1	00A	00L	03/05/1992	Total Lead	03/20/1992	587		MG/KG	5.7	
S	MP	1617	1	00B	00L	03/05/1992	Total Lead	03/20/1992	414		MG/KG	5.6	
S	MP	1617	1	00C	00L	03/05/1992	Total Lead	03/20/1992	241		MG/KG	5.5	YES
S	MP	1617	2	00A	00L	03/05/1992	Total Lead	03/20/1992	452		MG/KG	5.6	(3 in)
S	MP	1617	2	00B	00L	03/05/1992	Total Lead	03/20/1992	250		MG/KG	6.2	
S	MP	1617	2	00C	00L	03/05/1992	Total Lead	03/20/1992	276		MG/KG	6.0	
S	MP	1618	1	00A	00L	03/05/1992	Total Lead	03/20/1992	590		MG/KG	6.1	
S	MP	1618	1	00B	00L	03/05/1992	Total Lead	03/20/1992	491		MG/KG	5.8	
S	MP	1618	1	00C	00L	03/05/1992	Total Lead	03/20/1992	248		MG/KG	5.4	YES

ADJACENT RESIDENTIAL AREA LABORATORY DATA
MADISON – McCAMBRIDGE – MEREDOCIA – MAPLE STREET

NL/TARACORP 89MC114V ANALYTICAL REPORT GENERATED: Sep 21, 1992

SAMPLE ID						SAMPLE DATE	PARAMETER	ANALYSIS DATE	RESULT (ppm)	QUALIFIER	UNITS	REPORTING DETECTION LIMIT	REMEDIAL DECISION (DEPTH)
MATRIX CODE	STREET CODE	HOUSE NO.	BORING NO.	SAMPLE DEPTH	PARAM CODE								
S	MP	1618	2	00A	00L	03/05/1992	Total Lead	03/20/1992	1910		MG/KG	5.9	(6 in)
S	MP	1618	2	00B	00L	03/05/1992	Total Lead	03/20/1992	533		MG/KG	5.5	
S	MP	1618	2	00C	00L	03/05/1992	Total Lead	03/20/1992	279		MG/KG	5.7	
S	MP	1619	1	00A	00L	03/05/1992	Total Lead	03/20/1992	392		MG/KG	5.6	
S	MP	1619	1	00B	00L	03/05/1992	Total Lead	03/20/1992	369		MG/KG	6.0	
S	MP	1619	1	00C	00L	03/05/1992	Total Lead	03/20/1992	323		MG/KG	6.0	NO
S	MP	1619	2	00A	00L	03/05/1992	Total Lead	03/20/1992	365	J	MG/KG	6.0	
S	MP	1619	2	00B	00L	03/05/1992	Total Lead	03/20/1992	272		MG/KG	5.8	
S	MP	1619	2	00C	00L	03/05/1992	Total Lead	03/20/1992	251		MG/KG	5.8	
S	MP	1622	1	00A	00L	11/04/1991	Total Lead	11/22/1991	271		MG/KG	7.4	
S	MP	1622	1	00B	00L	11/04/1991	Total Lead	11/22/1991	183		MG/KG	7.5	
S	MP	1622	1	00C	00L	11/04/1991	Total Lead	11/22/1991	139		MG/KG	7.0	NO
S	MP	1622	2	00A	00L	11/04/1991	Total Lead	11/22/1991	251		MG/KG	7.7	
S	MP	1622	2	00B	00L	11/04/1991	Total Lead	11/22/1991	239		MG/KG	7.6	
S	MP	1622	2	00C	00L	11/04/1991	Total Lead	11/22/1991	128		MG/KG	7.6	
S	MP	1627	1	00A	00L	05/07/1992	Total Lead	06/12/1992	2470		MG/KG	5.5	
S	MP	1627	1	00B	00L	05/07/1992	Total Lead	06/12/1992	585		MG/KG	5.2	
S	MP	1627	1	00C	00L	05/07/1992	Total Lead	06/12/1992	283		MG/KG	5.3	YES
S	MP	1627	2	00A	00L	05/07/1992	Total Lead	06/12/1992	439		MG/KG	5.8	(6 in)
S	MP	1627	2	00B	00L	05/07/1992	Total Lead	06/12/1992	328		MG/KG	5.4	
S	MP	1627	2	00C	00L	05/07/1992	Total Lead	06/12/1992	228		MG/KG	5.5	
S	MP	1632	1	00A	00L	03/05/1992	Total Lead	03/19/1992	417		MG/KG	5.8	
S	MP	1632	1	00B	00L	03/05/1992	Total Lead	03/19/1992	414		MG/KG	5.8	
S	MP	1632	1	00C	00L	03/05/1992	Total Lead	03/20/1992	200		MG/KG	5.1	YES
S	MP	1632	2	00A	00L	03/05/1992	Total Lead	03/20/1992	900		MG/KG	5.5	(6 in)
S	MP	1632	2	00B	00L	03/05/1992	Total Lead	03/20/1992	611		MG/KG	5.3	

ADJACENT RESIDENTIAL AREA LABORATORY DATA
MADISON – McCAMBRIDGE – MEREDOCIA – MAPLE STREET

NL/TARACORP 89MC114V ANALYTICAL REPORT GENERATED: Sep 21, 1992

SAMPLE ID						SAMPLE DATE	PARAMETER	ANALYSIS DATE	RESULT (ppm)	QUALIFIER	UNITS	REPORTING DETECTION LIMIT	REMEDIAL DECISION (DEPTH)
MATRIX CODE	STREET CODE	HOUSE NO.	BORING NO.	SAMPLE DEPTH	PARAM CODE								
S	MP	1632	2	00C	00L	03/05/1992	Total Lead	03/20/1992	382		MG/KG	4.9	
S	MP	1633	1	00A	00L	03/05/1992	Total Lead	03/19/1992	747		MG/KG	5.2	
S	MP	1633	1	00B	00L	03/05/1992	Total Lead	03/19/1992	372		MG/KG	5.3	
S	MP	1633	1	00C	00L	03/05/1992	Total Lead	03/19/1992	122		MG/KG	5.4	YES
S	MP	1633	2	00A	00L	03/05/1992	Total Lead	03/19/1992	640		MG/KG	5.8	(3 in)
S	MP	1633	2	00B	00L	03/05/1992	Total Lead	03/19/1992	444		MG/KG	5.5	
S	MP	1633	2	00C	00L	03/05/1992	Total Lead	03/19/1992	261		MG/KG	5.4	
S	MP	1635	1	00A	00L	03/05/1992	Total Lead	03/19/1992	721		MG/KG	5.9	
S	MP	1635	1	00B	00L	03/05/1992	Total Lead	03/19/1992	365		MG/KG	5.6	
S	MP	1635	1	00C	00L	03/05/1992	Total Lead	03/19/1992	148		MG/KG	5.3	YES
S	MP	1635	2	00A	00L	03/05/1992	Total Lead	03/19/1992	593		MG/KG	5.6	(3 in)
S	MP	1635	2	00B	00L	03/05/1992	Total Lead	03/19/1992	475		MG/KG	5.7	
S	MP	1635	2	00C	00L	03/05/1992	Total Lead	03/19/1992	261		MG/KG	5.8	
S	MP	1637	1	00A	00L	05/07/1992	Total Lead	06/12/1992	420		MG/KG	5.6	
S	MP	1637	1	00B	00L	05/07/1992	Total Lead	06/12/1992	397		MG/KG	5.1	
S	MP	1637	1	00C	00L	05/07/1992	Total Lead	06/12/1992	370		MG/KG	5.4	YES
S	MP	1637	2	00A	00L	05/07/1992	Total Lead	06/12/1992	435		MG/KG	5.3	(12 in)
S	MP	1637	2	00B	00L	05/07/1992	Total Lead	06/12/1992	489		MG/KG	5.6	
S	MP	1637	2	00C	00L	05/07/1992	Total Lead	06/12/1992	798		MG/KG	5.9	
S	MP	1640	1	00A	00L	11/04/1991	Total Lead	11/22/1991	317		MG/KG	7.3	
S	MP	1640	1	00B	00L	11/04/1991	Total Lead	11/22/1991	1790		MG/KG	6.9	
S	MP	1640	1	00C	00L	11/04/1991	Total Lead	11/22/1991	231		MG/KG	9.6	YES
S	MP	1640	2	00A	00L	11/04/1991	Total Lead	11/22/1991	368		MG/KG	8.1	(6 in)
S	MP	1640	2	00B	00L	11/04/1991	Total Lead	11/22/1991	295		MG/KG	7.9	
S	MP	1640	2	00C	00L	11/04/1991	Total Lead	11/22/1991	76.5		MG/KG	7.9	

ADJACENT RESIDENTIAL AREA LABORATORY DATA
MADISON – McCAMBRIDGE – MEREDOCIA – MAPLE STREET

NL/TARACORP 89MC114V ANALYTICAL REPORT GENERATED: Sep 21, 1992

SAMPLE ID						SAMPLE DATE	PARAMETER	ANALYSIS DATE	RESULT (ppm)	QUALIFIER	UNITS	REPORTING DETECTION LIMIT	REMEDIAL DECISION (DEPTH)
MATRIX CODE	STREET CODE	HOUSE NO.	BORING NO.	SAMPLE DEPTH	PARAM CODE								
S	MP	1641	1	00A	00L	03/05/1992	Total Lead	03/19/1992	498		MG/KG	5.7	
S	MP	1641	1	00B	00L	03/05/1992	Total Lead	03/19/1992	966		MG/KG	6.1	
S	MP	1641	1	00C	00L	03/05/1992	Total Lead	03/19/1992	432		MG/KG	5.6	YES
S	MP	1641	2	00A	00L	03/05/1992	Total Lead	03/19/1992	1110		MG/KG	6.0	(6 in)
S	MP	1641	2	00B	00L	03/05/1992	Total Lead	03/19/1992	639		MG/KG	5.5	
S	MP	1641	2	00C	00L	03/05/1992	Total Lead	03/19/1992	356		MG/KG	5.8	
S	MP	1642	1	00A	00L	03/05/1992	Total Lead	03/19/1992	1350		MG/KG	5.7	
S	MP	1642	1	00B	00L	03/05/1992	Total Lead	03/19/1992	917		MG/KG	5.6	
S	MP	1642	1	00C	00L	03/05/1992	Total Lead	03/19/1992	499		MG/KG	6.1	YES
S	MP	1642	2	00A	00L	03/05/1992	Total Lead	03/19/1992	852		MG/KG	5.8	(12 in)
S	MP	1642	2	00B	00L	03/05/1992	Total Lead	03/19/1992	898		MG/KG	5.6	
S	MP	1642	2	00C	00L	03/05/1992	Total Lead	03/19/1992	598	J	MG/KG	6.0	
S	MP	1643	1	00A	00L	11/05/1991	Total Lead	11/22/1991	506		MG/KG	7.9	
S	MP	1643	1	00B	00L	11/05/1991	Total Lead	11/22/1991	326		MG/KG	7.6	
S	MP	1643	1	00C	00L	11/05/1991	Total Lead	11/22/1991	183		MG/KG	7.7	YES
S	MP	1643	2	00A	00L	11/05/1991	Total Lead	11/22/1991	231		MG/KG	7.3	(3 in)
S	MP	1643	2	00B	00L	11/05/1991	Total Lead	11/22/1991	320		MG/KG	7.2	
S	MP	1643	2	00C	00L	11/05/1991	Total Lead	11/22/1991	92.1		MG/KG	7.8	
S	MP	1644	1	00A	00L	11/05/1991	Total Lead	11/22/1991	299		MG/KG	7.5	
S	MP	1644	1	00B	00L	11/05/1991	Total Lead	11/22/1991	151		MG/KG	7.4	
S	MP	1644	1	00C	00L	11/05/1991	Total Lead	11/22/1991	167		MG/KG	7.1	YES
S	MP	1644	2	00A	00L	11/05/1991	Total Lead	11/22/1991	2420		MG/KG	8.4	(6 in)
S	MP	1644	2	00B	00L	11/05/1991	Total Lead	11/22/1991	819		MG/KG	8.0	
S	MP	1644	2	00C	00L	11/05/1991	Total Lead	11/22/1991	487		MG/KG	7.5	
S	MP	1647	1	00A	00L	11/05/1991	Total Lead	11/22/1991	321		MG/KG	7.6	
S	MP	1647	1	00B	00L	11/05/1991	Total Lead	11/22/1991	318		MG/KG	7.6	NO

ADJACENT RESIDENTIAL AREA LABORATORY DATA
MADISON – McCAMBRIDGE – MEREDOCIA – MAPLE STREET

NL/TARACORP 89MC114V ANALYTICAL REPORT GENERATED: Sep 21, 1992

SAMPLE ID						SAMPLE DATE	PARAMETER	ANALYSIS DATE	RESULT (ppm)	QUALIFIER	UNITS	REPORTING DETECTION LIMIT	REMEDIAL DECISION (DEPTH)
MATRIX CODE	STREET CODE	HOUSE NO.	BORING NO.	SAMPLE DEPTH	PARAM CODE								
S	MP	1647	1	00C	00L	11/05/1991	Total Lead	11/22/1991	227		MG/KG	7.6	
S	MP	1648	1	00A	00L	11/05/1991	Total Lead	11/22/1991	396		MG/KG	7.8	
S	MP	1648	1	00B	00L	11/05/1991	Total Lead	11/22/1991	397		MG/KG	7.6	
S	MP	1648	1	00C	00L	11/05/1991	Total Lead	11/22/1991	504	J	MG/KG	7.3	YES
S	MP	1648	2	00A	00L	11/05/1991	Total Lead	11/22/1991	1470		MG/KG	9.6	(12 in)
S	MP	1648	2	00B	00L	11/05/1991	Total Lead	11/22/1991	569		MG/KG	8.3	
S	MP	1648	2	00C	00L	11/05/1991	Total Lead	11/22/1991	316		MG/KG	7.7	
S	MP	1649	1	00A	00L	05/07/1992	Total Lead	06/12/1992	1620		MG/KG	5.2	
S	MP	1649	1	00B	00L	05/07/1992	Total Lead	06/12/1992	514		MG/KG	5.5	
S	MP	1649	1	00C	00L	05/07/1992	Total Lead	06/12/1992	413		MG/KG	6.0	YES
S	MP	1649	2	00A	00L	05/07/1992	Total Lead	06/12/1992	2040		MG/KG	5.7	(12 in)
S	MP	1649	2	00B	00L	05/07/1992	Total Lead	06/12/1992	5240		MG/KG	62.6	
S	MP	1649	2	00C	00L	05/07/1992	Total Lead	06/12/1992	2050		MG/KG	6.2	
S	MP	1708	1	00A	00L	05/04/1992	Total Lead	06/11/1992	301		MG/KG	5.2	
S	MP	1708	1	00B	00L	05/04/1992	Total Lead	06/11/1992	285		MG/KG	5.6	
S	MP	1708	1	00C	00L	05/04/1992	Total Lead	06/11/1992	314		MG/KG	5.3	YES
S	MP	1708	2	00A	00L	05/04/1992	Total Lead	06/11/1992	659		MG/KG	5.3	(12 in)
S	MP	1708	2	00B	00L	05/04/1992	Total Lead	06/11/1992	673		MG/KG	5.6	
S	MP	1708	2	00C	00L	05/04/1992	Total Lead	06/11/1992	639		MG/KG	5.9	
S	MP	1709	1	00A	00L	03/25/1992	Total Lead	04/13/1992	211		MG/KG	5.9	
S	MP	1709	1	00B	00L	03/25/1992	Total Lead	04/13/1992	196		MG/KG	5.7	NO
S	MP	1709	1	00C	00L	03/25/1992	Total Lead	04/13/1992	105		MG/KG	6.0	
S	MP	1713	1	00A	00L	11/04/1991	Total Lead	11/22/1991	156		MG/KG	7.4	
S	MP	1713	1	00B	00L	11/04/1991	Total Lead	11/22/1991	446		MG/KG	10.2	
S	MP	1713	1	00C	00L	11/04/1991	Total Lead	11/22/1991	381		MG/KG	9.7	YES

ADJACENT RESIDENTIAL AREA LABORATORY DATA
MADISON – McCAMBRIDGE – MEREDOCIA – MAPLE STREET

NL/TARACORP 89MC114V ANALYTICAL REPORT GENERATED: Sep 21, 1992

SAMPLE ID						SAMPLE DATE	PARAMETER	ANALYSIS DATE	RESULT (ppm)	QUALIFIER	UNITS	REPORTING DETECTION LIMIT	REMEDIAL DECISION (DEPTH)
MATRIX CODE	STREET CODE	HOUSE NO.	BORING NO.	SAMPLE DEPTH	PARAM CODE								
S	MP	1713	2	00A	00L	11/04/1991	Total Lead	11/22/1991	423		MG/KG	10.7	(6 in)
S	MP	1713	2	00B	00L	11/04/1991	Total Lead	11/22/1991	660		MG/KG	10.7	
S	MP	1713	2	00C	00L	11/04/1991	Total Lead	11/22/1991	328		MG/KG	10.9	
S	MP	1716	1	00A	00L	11/04/1991	Total Lead	11/22/1991	556		MG/KG	11.0	
S	MP	1716	1	00B	00L	11/04/1991	Total Lead	11/22/1991	296		MG/KG	7.9	
S	MP	1716	1	00C	00L	11/04/1991	Total Lead	11/22/1991	198		MG/KG	7.4	YES
S	MP	1716	2	00A	00L	11/04/1991	Total Lead	11/22/1991	60.6		MG/KG	8.0	(3 in)
S	MP	1716	2	00B	00L	11/04/1991	Total Lead	11/22/1991	85.8		MG/KG	10.9	
S	MP	1716	2	00C	00L	11/04/1991	Total Lead	11/22/1991	211		MG/KG	8.3	
S	MP	1720	1	00A	00L	11/04/1991	Total Lead	11/22/1991	901		MG/KG	7.6	
S	MP	1720	1	00B	00L	11/04/1991	Total Lead	11/22/1991	778		MG/KG	7.8	
S	MP	1720	1	00C	00L	11/04/1991	Total Lead	11/22/1991	402		MG/KG	7.5	YES
S	MP	1720	2	00A	00L	11/04/1991	Total Lead	11/22/1991	300		MG/KG	7.5	(6 in)
S	MP	1720	2	00B	00L	11/04/1991	Total Lead	11/22/1991	290		MG/KG	7.6	
S	MP	1720	2	00C	00L	11/04/1991	Total Lead	11/22/1991	77.2		MG/KG	7.8	
S	MP	1722	1	00A	00L	03/25/1992	Total Lead	04/13/1992	422		MG/KG	5.8	
S	MP	1722	1	00B	00L	03/25/1992	Total Lead	04/13/1992	340		MG/KG	5.6	
S	MP	1722	1	00C	00L	03/25/1992	Total Lead	04/13/1992	1420		MG/KG	5.7	YES
S	MP	1722	2	00A	00L	03/25/1992	Total Lead	04/13/1992	743		MG/KG	6.4	(12 in)
S	MP	1722	2	00B	00L	03/25/1992	Total Lead	04/13/1992	482		MG/KG	6.1	
S	MP	1722	2	00C	00L	03/25/1992	Total Lead	04/13/1992	293		MG/KG	5.9	
S	MP	1727	1	00A	00L	05/04/1992	Total Lead	06/11/1992	426		MG/KG	5.4	
S	MP	1727	1	00B	00L	05/04/1992	Total Lead	06/11/1992	304		MG/KG	5.9	
S	MP	1727	1	00C	00L	05/04/1992	Total Lead	06/11/1992	166		MG/KG	5.5	YES
S	MP	1727	2	00A	00L	05/04/1992	Total Lead	06/11/1992	638		MG/KG	5.7	(6 in)
S	MP	1727	2	00B	00L	05/04/1992	Total Lead	06/11/1992	632		MG/KG	5.7	

ADJACENT RESIDENTIAL AREA LABORATORY DATA
MADISON – McCAMBRIDGE – MEREDOCIA – MAPLE STREET

NL/TARACORP 89MC114V ANALYTICAL REPORT GENERATED: Sep 21, 1992

SAMPLE ID						SAMPLE DATE	PARAMETER	ANALYSIS DATE	RESULT (ppm)	QUALIFIER	UNITS	REPORTING DETECTION LIMIT	REMEDIAL DECISION (DEPTH)
MATRIX CODE	STREET CODE	HOUSE NO.	BORING NO.	SAMPLE DEPTH	PARAM CODE								
S	MP	1727	2	00C	00L	05/04/1992	Total Lead	06/11/1992	452		MG/KG	5.9	
S	MP	1729	1	00A	00L	05/04/1992	Total Lead	06/11/1992	394		MG/KG	5.5	
S	MP	1729	1	00B	00L	05/04/1992	Total Lead	06/11/1992	239		MG/KG	5.3	NO
S	MP	1729	1	00C	00L	05/04/1992	Total Lead	06/11/1992	142		MG/KG	5.3	
S	MP	1730	1	00A	00L	11/05/1991	Total Lead	11/25/1991	979		MG/KG	8.0	
S	MP	1730	1	00B	00L	11/05/1991	Total Lead	11/25/1991	831		MG/KG	8.1	
S	MP	1730	1	00C	00L	11/05/1991	Total Lead	11/25/1991	774		MG/KG	7.8	YES
S	MP	1730	2	00A	00L	11/11/1991	Total Lead	11/25/1991	475		MG/KG	7.8	(12 in)
S	MP	1730	2	00B	00L	11/05/1991	Total Lead	11/25/1991	266		MG/KG	7.5	
S	MP	1730	2	00C	00L	11/05/1991	Total Lead	11/25/1991	159		MG/KG	7.3	
S	MP	1731	1	00A	00L	03/25/1992	Total Lead	04/13/1992	1080		MG/KG	6.7	
S	MP	1731	1	00B	00L	03/25/1992	Total Lead	04/13/1992	458		MG/KG	6.2	
S	MP	1731	1	00C	00L	03/25/1992	Total Lead	04/13/1992	242		MG/KG	5.9	YES
S	MP	1731	2	00A	00L	03/25/1992	Total Lead	04/13/1992	534		MG/KG	6.5	(6 in)
S	MP	1731	2	00B	00L	03/25/1992	Total Lead	04/13/1992	786		MG/KG	6.1	
S	MP	1731	2	00C	00L	03/25/1992	Total Lead	04/13/1992	266		MG/KG	6.3	
S	MP	1733	1	00A	00L	05/04/1992	Total Lead	06/11/1992	262		MG/KG	5.6	
S	MP	1733	1	00B	00L	05/04/1992	Total Lead	06/11/1992	315		MG/KG	5.6	
S	MP	1733	1	00C	00L	05/04/1992	Total Lead	06/11/1992	220		MG/KG	5.5	YES
S	MP	1733	2	00A	00L	05/04/1992	Total Lead	06/11/1992	755		MG/KG	5.8	(12 in)
S	MP	1733	2	00B	00L	05/04/1992	Total Lead	06/11/1992	720		MG/KG	5.6	
S	MP	1733	2	00C	00L	05/04/1992	Total Lead	06/11/1992	626		MG/KG	5.7	
S	MP	1737	1	00A	00L	05/04/1992	Total Lead	06/11/1992	448		MG/KG	5.4	
S	MP	1737	1	00B	00L	05/04/1992	Total Lead	06/11/1992	324		MG/KG	5.7	
S	MP	1737	1	00C	00L	05/04/1992	Total Lead	06/11/1992	110		MG/KG	5.6	NO

ADJACENT RESIDENTIAL AREA LABORATORY DATA
MADISON – McCAMBRIDGE – MEREDOCIA – MAPLE STREET

NL/TARACORP 89MC114V ANALYTICAL REPORT GENERATED: Sep 21, 1992

SAMPLE ID						SAMPLE DATE	PARAMETER	ANALYSIS DATE	RESULT (ppm)	QUALIFIER	UNITS	REPORTING DETECTION LIMIT	REMEDIAL DECISION (DEPTH)
MATRIX CODE	STREET CODE	HOUSE NO.	BORING NO.	SAMPLE DEPTH	PARAM CODE								
S	MP	1742	2	00C	00L	11/05/1991	Total Lead	11/26/1991	75.8		MG/KG	7.2	
S	MP	1744	1	00A	00L	11/06/1991	Total Lead	11/26/1991	503		MG/KG	8.0	
S	MP	1744	1	00B	00L	11/06/1991	Total Lead	12/02/1991	373		MG/KG	7.6	
S	MP	1744	1	00C	00L	11/06/1991	Total Lead	11/26/1991	205		MG/KG	7.7	YES
S	MP	1744	2	00A	00L	11/06/1991	Total Lead	11/25/1991	435		MG/KG	8.4	(3 in)
S	MP	1744	2	00B	00L	11/06/1991	Total Lead	11/25/1991	392		MG/KG	8.1	
S	MP	1744	2	00C	00L	11/06/1991	Total Lead	11/25/1991	303		MG/KG	7.8	
S	MP	1747	1	00A	00L	11/05/1991	Total Lead	11/26/1991	351		MG/KG	8.3	
S	MP	1747	1	00B	00L	11/05/1991	Total Lead	11/26/1991	276		MG/KG	8.2	
S	MP	1747	1	00C	00L	11/05/1991	Total Lead	11/26/1991	137		MG/KG	7.6	NO
S	MP	1747	2	00A	00L	11/05/1991	Total Lead	11/26/1991	461		MG/KG	8.2	
S	MP	1747	2	00B	00L	11/05/1991	Total Lead	11/26/1991	439		MG/KG	8.1	
S	MP	1747	2	00C	00L	11/05/1991	Total Lead	11/26/1991	342		MG/KG	7.9	
S	MP	1748	1	00A	00L	05/04/1992	Total Lead	06/11/1992	679		MG/KG	5.2	
S	MP	1748	1	00B	00L	05/04/1992	Total Lead	06/11/1992	458		MG/KG	5.3	
S	MP	1748	1	00C	00L	05/04/1992	Total Lead	06/11/1992	230		MG/KG	5.8	YES
S	MP	1748	2	00A	00L	05/04/1992	Total Lead	06/11/1992	399		MG/KG	5.4	(3 in)
S	MP	1748	2	00B	00L	05/04/1992	Total Lead	06/11/1992	339		MG/KG	5.4	
S	MP	1748	2	00C	00L	05/04/1992	Total Lead	06/11/1992	224		MG/KG	5.5	

ADJACENT RESIDENTIAL AREA LABORATORY DATA
NIEDRINGHAUS – NINETEENTH – OHIO – OLIVE STREET

NL/TARACORP 89MC114V ANALYTICAL REPORT GENERATED: Sep 22, 1992

SAMPLE ID						SAMPLE DATE	PARAMETER	ANALYSIS DATE	RESULT (ppm)	QUALIFIER	UNITS	REPORTING DETECTION LIMIT	REMEDIAL DECISION (DEPTH)
MATRIX CODE	STREET CODE	HOUSE NO.	BORING NO.	SAMPLE DEPTH	PARAM CODE								
S	NI	0807	1	00A	00L	12/06/1991	Total Lead	12/31/1991	464		MG/KG	7.8	
S	NI	0807	1	00B	00L	12/06/1991	Total Lead	12/31/1991	203		MG/KG	7.4	
S	NI	0807	1	00C	00L	12/06/1991	Total Lead	12/31/1991	130		MG/KG	8.0	YES
S	NI	0807	2	00A	00L	12/06/1991	Total Lead	12/31/1991	405		MG/KG	8.3	(12 in)
S	NI	0807	2	00B	00L	12/06/1991	Total Lead	12/31/1991	241		MG/KG	7.8	
S	NI	0807	2	00C	00L	12/06/1991	Total Lead	12/31/1991	823		MG/KG	7.2	
S	NI	0809	1	00A	00L	04/27/1992	Total Lead	06/08/1992	273		MG/KG	5.5	
S	NI	0809	1	00B	00L	04/27/1992	Total Lead	06/08/1992	241		MG/KG	5.7	
S	NI	0809	1	00C	00L	04/27/1992	Total Lead	06/08/1992	137		MG/KG	5.6	NO
S	NI	0809	2	00A	00L	04/27/1992	Total Lead	06/08/1992	376		MG/KG	5.5	
S	NI	0809	2	00B	00L	04/27/1992	Total Lead	06/08/1992	367		MG/KG	5.6	
S	NI	0809	2	00C	00L	04/27/1992	Total Lead	06/08/1992	174		MG/KG	5.9	
S	NI	0821	1	00A	00L	11/11/1991	Total Lead	11/26/1991	440		MG/KG	7.2	
S	NI	0821	1	00A	0LD	11/11/1991	Total Lead	11/26/1991	512		MG/KG	7.7	
S	NI	0821	1	00B	00L	11/11/1991	Total Lead	11/26/1991	388		MG/KG	7.1	
S	NI	0821	1	00B	0LD	11/11/1991	Total Lead	11/26/1991	295		MG/KG	6.8	
S	NI	0821	1	00C	00L	11/11/1991	Total Lead	11/26/1991	367		MG/KG	7.3	
S	NI	0821	1	00C	0LD	11/11/1991	Total Lead	11/26/1991	117		MG/KG	7.4	YES
S	NI	0821	2	00A	00L	11/11/1991	Total Lead	11/26/1991	146		MG/KG	6.9	(3 in)
S	NI	0821	2	00A	0XM	11/11/1991	Total Lead	11/26/1991	526		MG/KG	8.0	
S	NI	0821	2	00A	0XX	11/11/1991	Total Lead	11/26/1991	433		MG/KG	7.7	
S	NI	0821	2	00B	00L	11/11/1991	Total Lead	11/26/1991	209		MG/KG	7.0	
S	NI	0821	2	00B	0XM	11/11/1991	Total Lead	11/26/1991	286		MG/KG	7.8	
S	NI	0821	2	00B	0XX	11/11/1991	Total Lead	11/26/1991	284		MG/KG	7.9	
S	NI	0821	2	00C	00L	11/11/1991	Total Lead	11/26/1991	69.1		MG/KG	6.7	
S	NI	0821	2	00C	0XM	11/11/1991	Total Lead	11/26/1991	71.8		MG/KG	7.5	
S	NI	0821	2	00C	0XX	11/11/1991	Total Lead	11/26/1991	75.7		MG/KG	6.9	

ADJACENT RESIDENTIAL AREA LABORATORY DATA
NIEDRINGHAUS – NINETEENTH – OHIO – OLIVE STREET

NL/TARACORP 89MC114V ANALYTICAL REPORT GENERATED: Sep 22, 1992

SAMPLE ID						SAMPLE DATE	PARAMETER	ANALYSIS DATE	RESULT (ppm)	QUALIFIER	UNITS	REPORTING DETECTION LIMIT	REMEDIAL DECISION (DEPTH)
MATRIX CODE	STREET CODE	HOUSE NO.	BORING NO.	SAMPLE DEPTH	PARAM CODE								
S	NI	0822	1	00A	00L	03/25/1992	Total Lead	04/13/1992	322		MG/KG	5.9	
S	NI	0822	1	00B	00L	03/25/1992	Total Lead	04/13/1992	307		MG/KG	5.5	
S	NI	0822	1	00C	00L	03/25/1992	Total Lead	04/13/1992	111		MG/KG	5.5	
S	NI	0822	2	00A	00L	03/25/1992	Total Lead	04/13/1992	271		MG/KG	5.7	
S	NI	0822	2	00B	00L	03/25/1992	Total Lead	04/13/1992	180		MG/KG	5.6	
S	NI	0822	2	00C	00L	03/25/1992	Total Lead	04/13/1992	82.4		MG/KG	5.9	
S	NI	0822	3	00A	00L	05/01/1992	Total Lead	06/11/1992	945		MG/KG	6.2	YES
S	NI	0822	3	00B	00L	05/01/1992	Total Lead	06/11/1992	264		MG/KG	5.2	(6 in)
S	NI	0822	3	00C	00L	05/01/1992	Total Lead	06/11/1992	63.1		MG/KG	4.9	
S	NI	0822	4	00A	00L	05/01/1992	Total Lead	06/11/1992	1150		MG/KG	5.9	
S	NI	0822	4	00B	00L	05/01/1992	Total Lead	06/11/1992	752		MG/KG	5.8	
S	NI	0822	4	00C	00L	05/01/1992	Total Lead	06/11/1992	387		MG/KG	5.9	
S	NI	0822	5	00A	00L	05/01/1992	Total Lead	06/11/1992	238		MG/KG	5.7	
S	NI	0822	5	00B	00L	05/01/1992	Total Lead	06/11/1992	115		MG/KG	5.8	
S	NI	0822	5	00C	00L	05/01/1992	Total Lead	06/11/1992	308		MG/KG	5.6	
S	NI	0828	1	00A	00L	03/25/1992	Total Lead	04/13/1992	1300		MG/KG	5.8	
S	NI	0828	1	00B	00L	03/25/1992	Total Lead	04/13/1992	221		MG/KG	5.6	
S	NI	0828	1	00C	00L	03/25/1992	Total Lead	04/13/1992	78.7		MG/KG	5.8	YES
S	NI	0828	2	00A	00L	03/25/1992	Total Lead	04/13/1992	590		MG/KG	5.5	(6 in)
S	NI	0828	2	00B	00L	03/25/1992	Total Lead	04/13/1992	535		MG/KG	5.5	
S	NI	0828	2	00C	00L	03/25/1992	Total Lead	04/13/1992	454		MG/KG	5.8	
S	NI	0830	1	00A	00L	12/06/1991	Total Lead	12/31/1991	864		MG/KG	7.5	
S	NI	0830	1	00B	00L	12/06/1991	Total Lead	12/31/1991	624		MG/KG	9.8	
S	NI	0830	1	00C	00L	12/06/1991	Total Lead	12/31/1991	178		MG/KG	7.8	YES
S	NI	0830	2	00A	00L	12/06/1991	Total Lead	12/31/1991	693		MG/KG	8.3	(12 in)
S	NI	0830	2	00B	00L	12/06/1991	Total Lead	12/31/1991	659		MG/KG	7.6	
S	NI	0830	2	00C	00L	12/06/1991	Total Lead	12/31/1991	1400		MG/KG	7.1	

ADJACENT RESIDENTIAL AREA LABORATORY DATA
NIEDRINGHAUS – NINETEENTH – OHIO – OLIVE STREET

NL/TARACORP 89MC114V ANALYTICAL REPORT GENERATED: Sep 22, 1992

SAMPLE ID						SAMPLE DATE	PARAMETER	ANALYSIS DATE	RESULT (ppm)	QUALIFIER	UNITS	REPORTING DETECTION LIMIT	REMEDIAL DECISION (DEPTH)
MATRIX CODE	STREET CODE	HOUSE NO.	BORING NO.	SAMPLE DEPTH	PARAM CODE								
S	NI	0834	1	00A	00L	11/11/1991	Total Lead	11/26/1991	578		MG/KG	8.4	
S	NI	0834	1	00B	00L	11/11/1991	Total Lead	11/26/1991	276		MG/KG	7.8	
S	NI	0834	1	00C	00L	11/11/1991	Total Lead	11/26/1991	95.9		MG/KG	7.0	YES
S	NI	0834	2	00A	00L	11/11/1991	Total Lead	11/26/1991	1110		MG/KG	7.3	(6 in)
S	NI	0834	2	00B	00L	11/11/1991	Total Lead	11/26/1991	560		MG/KG	7.0	
S	NI	0834	2	00C	00L	11/11/1991	Total Lead	11/26/1991	203		MG/KG	7.5	
S	NI	0837	1	00A	00L	05/18/1992	Total Lead	07/29/1992	1350	J	MG/KG	5.4	
S	NI	0837	1	00B	00L	05/18/1992	Total Lead	07/29/1992	621	J	MG/KG	5.1	
S	NI	0837	1	00C	00L	05/18/1992	Total Lead	07/29/1992	413	J	MG/KG	5.1	YES
S	NI	0837	2	00A	00L	05/18/1992	Total Lead	07/29/1992	885	J	MG/KG	5.7	(12 in)
S	NI	0837	2	00B	00L	05/18/1992	Total Lead	07/29/1992	1010	J	MG/KG	5.6	
S	NI	0837	2	00C	00L	05/18/1992	Total Lead	07/29/1992	585	J	MG/KG	5.6	
S	NI	0840	1	00A	00L	05/01/1992	Total Lead	06/11/1992	694		MG/KG	5.2	
S	NI	0840	1	00B	00L	05/01/1992	Total Lead	06/11/1992	319		MG/KG	5.4	
S	NI	0840	1	00C	00L	05/01/1992	Total Lead	06/11/1992	319		MG/KG	6.1	
S	NI	0840	2	00A	00L	05/01/1992	Total Lead	06/11/1992	349		MG/KG	5.5	
S	NI	0840	2	00B	00L	05/01/1992	Total Lead	06/11/1992	298		MG/KG	4.9	YES
S	NI	0840	2	00C	00L	05/01/1992	Total Lead	06/11/1992	260		MG/KG	5.4	(12 in)
S	NI	0840	3	00A	00L	05/01/1992	Total Lead	06/11/1992	287		MG/KG	5.4	
S	NI	0840	3	00B	00L	05/01/1992	Total Lead	06/11/1992	382		MG/KG	5.9	
S	NI	0840	3	00C	00L	05/01/1992	Total Lead	06/11/1992	694		MG/KG	4.9	
S	NI	0840	4	00A	00L	05/01/1992	Total Lead	06/11/1992	225		MG/KG	5.5	
S	NI	0840	4	00B	00L	05/01/1992	Total Lead	06/11/1992	174		MG/KG	4.9	
S	NI	0840	4	00C	00L	05/01/1992	Total Lead	06/11/1992	342		MG/KG	4.9	
S	NI	0910	1	00A	00L	03/24/1992	Total Lead	04/13/1992	596		MG/KG	5.9	
S	NI	0910	1	00B	00L	03/24/1992	Total Lead	04/13/1992	428		MG/KG	5.6	
S	NI	0910	1	00C	00L	03/24/1992	Total Lead	04/13/1992	338		MG/KG	5.9	YES

ADJACENT RESIDENTIAL AREA LABORATORY DATA
NIEDRINGHAUS – NINETEENTH – OHIO – OLIVE STREET

NL/TARACORP 89MC114V ANALYTICAL REPORT GENERATED: Sep 22, 1992

SAMPLE ID						SAMPLE DATE	PARAMETER	ANALYSIS DATE	RESULT (ppm)	QUALIFIER	UNITS	REPORTING DETECTION LIMIT	REMEDIAL DECISION (DEPTH)
MATRIX CODE	STREET CODE	HOUSE NO.	BORING NO.	SAMPLE DEPTH	PARAM CODE								
S	NI	0910	2	00A	00L	03/24/1992	Total Lead	04/13/1992	470		MG/KG	5.6	(3 in)
S	NI	0910	2	00B	00L	03/24/1992	Total Lead	04/13/1992	463		MG/KG	5.6	
S	NI	0910	2	00C	00L	03/24/1992	Total Lead	04/13/1992	413		MG/KG	5.7	
S	NI	0929	1	00A	00L	03/24/1992	Total Lead	04/13/1992	971		MG/KG	6.0	
S	NI	0929	1	00B	00L	03/24/1992	Total Lead	04/13/1992	804		MG/KG	5.9	YES
S	NI	0929	1	00C	00L	03/24/1992	Total Lead	04/13/1992	436		MG/KG	6.0	(6 in)
S	NI	0931	1	00A	00L	03/24/1992	Total Lead	04/13/1992	616		MG/KG	5.9	
S	NI	0931	1	00B	00L	03/24/1992	Total Lead	04/13/1992	481		MG/KG	5.8	YES
S	NI	0931	1	00C	00L	03/24/1992	Total Lead	04/13/1992	519		MG/KG	6.2	(12 in)
S	NI	0938	1	00A	00L	04/27/1992	Total Lead	06/08/1992	1510		MG/KG	5.5	
S	NI	0938	1	00B	00L	04/27/1992	Total Lead	06/08/1992	758		MG/KG	5.6	YES
S	NI	0938	1	00C	00L	04/27/1992	Total Lead	06/08/1992	371	J	MG/KG	5.5	(6 in)
S	NI	0945	1	00A	00L	05/18/1992	Total Lead	07/29/1992	2670	J	MG/KG	29.0	
S	NI	0945	1	00B	00L	05/18/1992	Total Lead	07/29/1992	812	J	MG/KG	5.3	
S	NI	0945	1	00C	00L	05/18/1992	Total Lead	07/29/1992	943	J	MG/KG	5.1	YES
S	NI	0945	2	00A	00L	05/18/1992	Total Lead	07/29/1992	3060	J	MG/KG	30.5	(12 in)
S	NI	0945	2	00B	00L	05/18/1992	Total Lead	07/29/1992	435	J	MG/KG	5.9	
S	NI	0945	2	00C	00L	05/18/1992	Total Lead	07/29/1992	305	J	MG/KG	5.3	
S	NI	1241	1	00A	00L	05/01/1992	Total Lead	06/11/1992	207		MG/KG	5.2	
S	NI	1241	1	00B	00L	05/01/1992	Total Lead	06/11/1992	102		MG/KG	5.7	
S	NI	1241	1	00C	00L	05/01/1992	Total Lead	06/11/1992	47.5		MG/KG	5.8	NO
S	NI	1241	2	00A	00L	05/01/1992	Total Lead	06/11/1992	90.7		MG/KG	6.0	
S	NI	1241	2	00B	00L	05/01/1992	Total Lead	06/11/1992	38.7		MG/KG	6.1	
S	NI	1241	2	00C	00L	05/01/1992	Total Lead	06/11/1992	23.7		MG/KG	5.6	

ADJACENT RESIDENTIAL AREA LABORATORY DATA
NIEDRINGHAUS – NINETEENTH – OHIO – OLIVE STREET

NL/TARACORP 89MC114V ANALYTICAL REPORT GENERATED: Sep 22, 1992

SAMPLE ID						SAMPLE DATE	PARAMETER	ANALYSIS DATE	RESULT (ppm)	QUALIFIER	UNITS	REPORTING DETECTION LIMIT	REMEDIAL DECISION (DEPTH)
MATRIX CODE	STREET CODE	HOUSE NO.	BORING NO.	SAMPLE DEPTH	PARAM CODE								
S	NI	1247	1	00A	00L	12/05/1991	Total Lead	12/16/1991	341		MG/KG	7.7	
S	NI	1247	1	00A	0LD	12/05/1991	Total Lead	12/16/1991	369		MG/KG	7.7	
S	NI	1247	1	00B	00L	12/05/1991	Total Lead	12/16/1991	175		MG/KG	7.5	
S	NI	1247	1	00B	0LD	12/05/1991	Total Lead	12/16/1991	188		MG/KG	7.3	YES
S	NI	1247	1	00C	00L	12/05/1991	Total Lead	12/16/1991	42.7		MG/KG	7.5	(3 in)
S	NI	1247	1	00C	0LD	12/05/1991	Total Lead	12/16/1991	51.1		MG/KG	7.6	
S	NI	1247	2	00A	00L	12/05/1991	Total Lead	12/16/1991	714		MG/KG	7.7	
S	NI	1247	2	00B	00L	12/05/1991	Total Lead	12/16/1991	323		MG/KG	6.9	
S	NI	1247	2	00C	00L	12/05/1991	Total Lead	12/16/1991	27.1		MG/KG	7.2	
S	NI	1255	1	00A	00L	11/13/1991	Total Lead	12/03/1991	290		MG/KG	8.0	
S	NI	1255	1	00B	00L	11/13/1991	Total Lead	12/03/1991	225		MG/KG	7.6	
S	NI	1255	1	00C	00L	11/13/1991	Total Lead	12/03/1991	48		MG/KG	7.4	YES
S	NI	1255	2	00A	00L	11/13/1991	Total Lead	12/03/1991	696		MG/KG	8.0	(3 in)
S	NI	1255	2	00B	00L	11/13/1991	Total Lead	12/03/1991	377		MG/KG	7.7	
S	NI	1255	2	00C	00L	11/13/1991	Total Lead	12/03/1991	76.6		MG/KG	7.3	
S	NI	1319	1	00A	00L	05/01/1992	Total Lead	06/09/1992	115		MG/KG	6.0	
S	NI	1319	1	00B	00L	05/01/1992	Total Lead	06/09/1992	83.2		MG/KG	5.4	
S	NI	1319	1	00C	00L	05/01/1992	Total Lead	06/09/1992	255		MG/KG	5.5	
S	NI	1319	2	00A	00L	05/01/1992	Total Lead	06/09/1992	293		MG/KG	5.9	
S	NI	1319	2	00B	00L	05/01/1992	Total Lead	06/09/1992	30.6		MG/KG	5.9	
S	NI	1319	2	00C	00L	05/01/1992	Total Lead	06/09/1992	143		MG/KG	5.9	
S	NI	1319	3	00A	00L	05/01/1992	Total Lead	06/09/1992	92.2		MG/KG	6.1	NO
S	NI	1319	3	00B	00L	05/01/1992	Total Lead	06/09/1992	52.4	J	MG/KG	5.7	
S	NI	1319	3	00C	00L	05/01/1992	Total Lead	06/11/1992	61.3		MG/KG	5.2	
S	NI	1319	4	00A	00L	05/01/1992	Total Lead	06/11/1992	202		MG/KG	6.1	
S	NI	1319	4	00B	00L	05/01/1992	Total Lead	06/11/1992	147		MG/KG	5.9	
S	NI	1319	4	00C	00L	05/01/1992	Total Lead	06/11/1992	59.4		MG/KG	5.0	
S	NI	1319	5	00A	00L	05/01/1992	Total Lead	06/11/1992	292		MG/KG	5.5	

ADJACENT RESIDENTIAL AREA LABORATORY DATA
NIEDRINGHAUS – NINETEENTH – OHIO – OLIVE STREET

NL/TARACORP 89MC114V ANALYTICAL REPORT GENERATED: Sep 22, 1992

SAMPLE ID						SAMPLE DATE	PARAMETER	ANALYSIS DATE	RESULT (ppm)	QUALIFIER	UNITS	REPORTING DETECTION LIMIT	REMEDIAL DECISION (DEPTH)
MATRIX CODE	STREET CODE	HOUSE NO.	BORING NO.	SAMPLE DEPTH	PARAM CODE								
S	NI	1319	5	00B	00L	05/01/1992	Total Lead	06/11/1992	195		MG/KG	5.6	
S	NI	1319	5	00C	00L	05/01/1992	Total Lead	06/11/1992	105		MG/KG	5.9	
S	NI	1500	1	00A	00L	05/27/1992	Total Lead	07/30/1992	649		MG/KG	5.5	
S	NI	1500	1	00B	00L	05/27/1992	Total Lead	07/30/1992	253		MG/KG	5.3	
S	NI	1500	1	00C	00L	05/27/1992	Total Lead	07/30/1992	60.6		MG/KG	5.2	
S	NI	1500	2	00A	00L	05/27/1992	Total Lead	07/30/1992	1070		MG/KG	5.5	
S	NI	1500	2	00B	00L	05/27/1992	Total Lead	07/30/1992	209		MG/KG	5.2	
S	NI	1500	2	00C	00L	05/27/1992	Total Lead	07/30/1992	698		MG/KG	5.0	
S	NI	1500	3	00A	00L	05/27/1992	Total Lead	07/30/1992	671		MG/KG	5.9	YES
S	NI	1500	3	00B	00L	05/27/1992	Total Lead	07/30/1992	531		MG/KG	5.7	(12 in)
S	NI	1500	3	00C	00L	05/27/1992	Total Lead	07/30/1992	222		MG/KG	5.7	
S	NI	1500	4	00A	00L	05/27/1992	Total Lead	07/30/1992	935		MG/KG	5.8	
S	NI	1500	4	00B	00L	05/27/1992	Total Lead	07/30/1992	468		MG/KG	5.4	
S	NI	1500	4	00C	00L	05/27/1992	Total Lead	07/30/1992	99.8		MG/KG	5.7	
S	NI	1500	5	00A	00L	05/27/1992	Total Lead	07/30/1992	472		MG/KG	5.6	
S	NI	1500	5	00B	00L	05/27/1992	Total Lead	07/30/1992	459		MG/KG	5.5	
S	NI	1500	5	00C	00L	05/27/1992	Total Lead	07/30/1992	276		MG/KG	5.5	
S	NT	1300	1	00A	00L	05/01/1992	Total Lead	06/11/1992	133		MG/KG	5.6	
S	NT	1300	1	00B	00L	05/01/1992	Total Lead	06/11/1992	29.8		MG/KG	5.1	
S	NT	1300	1	00C	00L	05/01/1992	Total Lead	06/11/1992	26.9		MG/KG	5.6	NO
S	NT	1300	2	00A	00L	05/01/1992	Total Lead	06/11/1992	220		MG/KG	5.6	
S	NT	1300	2	00B	00L	05/01/1992	Total Lead	06/11/1992	65.5		MG/KG	5.6	
S	NT	1300	2	00C	00L	05/01/1992	Total Lead	06/11/1992	24.9		MG/KG	5.4	
S	OH	2014	1	00A	00L	12/06/1991	Total Lead	12/16/1991	512		MG/KG	7.7	
S	OH	2014	1	00B	00L	12/06/1991	Total Lead	12/16/1991	300		MG/KG	6.7	
S	OH	2014	1	00C	00L	12/06/1991	Total Lead	12/16/1991	187		MG/KG	7.1	YES
S	OH	2014	2	00A	00L	12/06/1991	Total Lead	12/16/1991	910		MG/KG	7.5	(12 in)

ADJACENT RESIDENTIAL AREA LABORATORY DATA
NIEDRINGHAUS – NINETEENTH – OHIO – OLIVE STREET

NL/TARACORP 89MC114V ANALYTICAL REPORT GENERATED: Sep 22, 1992

SAMPLE ID						SAMPLE DATE	PARAMETER	ANALYSIS DATE	RESULT (ppm)	QUALIFIER	UNITS	REPORTING DETECTION LIMIT	REMEDIAL DECISION (DEPTH)
MATRIX CODE	STREET CODE	HOUSE NO.	BORING NO.	SAMPLE DEPTH	PARAM CODE								
S	OH	2014	2	00B	00L	12/06/1991	Total Lead	12/16/1991	739		MG/KG	8.0	
S	OH	2014	2	00C	00L	12/06/1991	Total Lead	12/16/1991	568		MG/KG	7.3	
S	OH	2018	1	00A	00L	12/06/1991	Total Lead	12/16/1991	1010		MG/KG	8.3	
S	OH	2018	1	00B	00L	12/06/1991	Total Lead	12/16/1991	739		MG/KG	7.2	
S	OH	2018	1	00C	00L	12/06/1991	Total Lead	12/16/1991	305		MG/KG	7.8	YES
S	OH	2018	2	00A	00L	12/06/1991	Total Lead	12/16/1991	764		MG/KG	9.2	(6 in)
S	OH	2018	2	00B	00L	12/06/1991	Total Lead	12/16/1991	515		MG/KG	8.0	
S	OH	2018	2	00C	00L	12/06/1991	Total Lead	12/16/1991	202		MG/KG	6.9	
S	OH	2025	1	00A	00L	05/13/1992	Total Lead	06/26/1992	291		MG/KG	5.4	
S	OH	2025	1	00B	00L	05/13/1992	Total Lead	06/26/1992	241		MG/KG	5.4	
S	OH	2025	1	00C	00L	05/13/1992	Total Lead	06/26/1992	193		MG/KG	5.5	
S	OH	2025	2	00A	00L	05/13/1992	Total Lead	06/26/1992	384		MG/KG	5.3	
S	OH	2025	2	00B	00L	05/13/1992	Total Lead	06/26/1992	331		MG/KG	5.4	
S	OH	2025	2	00C	00L	05/13/1992	Total Lead	06/26/1992	238		MG/KG	5.5	
S	OH	2025	3	00A	00L	05/13/1992	Total Lead	06/26/1992	390		MG/KG	5.4	
S	OH	2025	3	00B	00L	05/13/1992	Total Lead	06/26/1992	354		MG/KG	5.5	
S	OH	2025	3	00C	00L	05/13/1992	Total Lead	06/26/1992	282		MG/KG	5.5	
S	OH	2025	4	00A	00L	05/13/1992	Total Lead	06/26/1992	377		MG/KG	5.4	
S	OH	2025	4	00B	00L	05/13/1992	Total Lead	06/26/1992	303		MG/KG	5.4	YES
S	OH	2025	4	00C	00L	05/13/1992	Total Lead	06/26/1992	217		MG/KG	5.5	(3 in)
S	OH	2025	5	00A	00L	05/13/1992	Total Lead	06/26/1992	348		MG/KG	5.4	
S	OH	2025	5	00B	00L	05/13/1992	Total Lead	07/28/1992	298	J	MG/KG	5.0	
S	OH	2025	5	00C	00L	05/13/1992	Total Lead	07/28/1992	241	J	MG/KG	5.4	
S	OH	2025	6	00A	00L	05/13/1992	Total Lead	07/28/1992	384	J	MG/KG	5.7	
S	OH	2025	6	00B	00L	05/13/1992	Total Lead	07/28/1992	308	J	MG/KG	5.6	
S	OH	2025	6	00C	00L	05/13/1992	Total Lead	07/28/1992	206	J	MG/KG	5.6	
S	OH	2025	7	00A	00L	05/13/1992	Total Lead	07/28/1992	874	J	MG/KG	5.3	
S	OH	2025	7	00B	00L	05/13/1992	Total Lead	07/28/1992	200	J	MG/KG	5.0	

ADJACENT RESIDENTIAL AREA LABORATORY DATA
NIEDRINGHAUS – NINETEENTH – OHIO – OLIVE STREET

NL/TARACORP 89MC114V ANALYTICAL REPORT GENERATED: Sep 22, 1992

SAMPLE ID						SAMPLE DATE	PARAMETER	ANALYSIS DATE	RESULT (ppm)	QUALIFIER	UNITS	REPORTING DETECTION LIMIT	REMEDIAL DECISION (DEPTH)
MATRIX CODE	STREET CODE	HOUSE NO.	BORING NO.	SAMPLE DEPTH	PARAM CODE								
S	OH	2025	7	00C	00L	05/13/1992	Total Lead	07/28/1992	102	J	MG/KG	5.1	
S	OH	2025	8	00A	00L	05/13/1992	Total Lead	07/28/1992	286	J	MG/KG	5.7	
S	OH	2025	8	00B	00L	05/13/1992	Total Lead	07/28/1992	268	J	MG/KG	5.8	
S	OH	2025	8	00C	00L	05/13/1992	Total Lead	07/28/1992	220	J	MG/KG	5.8	
S	OH	2025	9	00A	00L	05/13/1992	Total Lead	07/28/1992	398	J	MG/KG	5.5	
S	OH	2025	9	00B	00L	05/13/1992	Total Lead	07/28/1992	411	J	MG/KG	5.5	
S	OH	2025	9	00C	00L	05/13/1992	Total Lead	07/28/1992	224	J	MG/KG	5.6	
S	OH	2026	1	00A	00L	04/08/1992	Total Lead	05/15/1992	697		MG/KG	6.2	
S	OH	2026	1	00B	00L	04/08/1992	Total Lead	05/15/1992	564		MG/KG	5.8	
S	OH	2026	1	00C	00L	04/08/1992	Total Lead	05/15/1992	359		MG/KG	5.8	YES
S	OH	2026	2	00A	00L	04/08/1992	Total Lead	05/15/1992	1110		MG/KG	7.7	(6 in)
S	OH	2026	2	00B	00L	04/08/1992	Total Lead	05/15/1992	743		MG/KG	5.9	
S	OH	2026	2	00C	00L	04/08/1992	Total Lead	05/15/1992	146		MG/KG	5.7	
S	OH	2028	1	00A	00L	04/08/1992	Total Lead	05/15/1992	481		MG/KG	5.5	
S	OH	2028	1	00B	00L	04/08/1992	Total Lead	05/15/1992	200		MG/KG	5.6	
S	OH	2028	1	00C	00L	04/08/1992	Total Lead	05/15/1992	85.5		MG/KG	5.9	NO
S	OH	2028	2	00A	00L	04/08/1992	Total Lead	05/15/1992	442		MG/KG	5.8	
S	OH	2028	2	00B	00L	04/08/1992	Total Lead	05/15/1992	305		MG/KG	5.9	
S	OH	2028	2	00C	00L	04/08/1992	Total Lead	05/15/1992	379		MG/KG	5.6	
S	OL	1601	1	00A	00L	11/05/1991	Total Lead	11/22/1991	498		MG/KG	8.0	
S	OL	1601	1	00B	00L	11/05/1991	Total Lead	11/22/1991	297		MG/KG	7.8	
S	OL	1601	1	00C	00L	11/05/1991	Total Lead	11/22/1991	105		MG/KG	7.9	NO
S	OL	1601	2	00A	00L	11/05/1991	Total Lead	11/22/1991	398		MG/KG	7.9	
S	OL	1601	2	00B	00L	11/05/1991	Total Lead	11/22/1991	378		MG/KG	7.7	
S	OL	1601	2	00C	00L	11/05/1991	Total Lead	11/22/1991	83.7		MG/KG	7.4	
S	OL	1625	1	00A	00L	11/05/1991	Total Lead	11/22/1991	126		MG/KG	7.9	

ADJACENT RESIDENTIAL AREA LABORATORY DATA
NIEDRINGHAUS – NINETEENTH – OHIO – OLIVE STREET

NL/TARACORP 89MC114V ANALYTICAL REPORT GENERATED: Sep 22, 1992

SAMPLE ID						SAMPLE DATE	PARAMETER	ANALYSIS DATE	RESULT (ppm)	QUALIFIER	UNITS	REPORTING DETECTION LIMIT	REMEDIAL DECISION (DEPTH)
MATRIX CODE	STREET CODE	HOUSE NO.	BORING NO.	SAMPLE DEPTH	PARAM CODE								
S	OL	1625	1	00B	00L	11/05/1991	Total Lead	11/22/1991	41.8		MG/KG	7.6	
S	OL	1625	1	00C	00L	11/05/1991	Total Lead	11/22/1991	246		MG/KG	7.5	YES
S	OL	1625	2	00A	00L	11/05/1991	Total Lead	11/22/1991	665		MG/KG	8.1	(12 in)
S	OL	1625	2	00B	00L	11/05/1991	Total Lead	11/22/1991	447		MG/KG	8.5	
S	OL	1625	2	00C	00L	11/05/1991	Total Lead	11/22/1991	2600		MG/KG	7.8	
S	OL	1629	1	00A	00L	11/05/1991	Total Lead	11/22/1991	560		MG/KG	7.8	
S	OL	1629	1	00B	00L	11/05/1991	Total Lead	11/22/1991	326		MG/KG	7.7	
S	OL	1629	1	00C	00L	11/05/1991	Total Lead	11/22/1991	80.4		MG/KG	7.5	YES
S	OL	1629	2	00A	00L	11/05/1991	Total Lead	11/22/1991	344		MG/KG	8.2	(3 in)
S	OL	1629	2	00B	00L	11/05/1991	Total Lead	11/22/1991	238	J	MG/KG	7.9	
S	OL	1629	2	00C	00L	11/05/1991	Total Lead	11/25/1991	125		MG/KG	7.5	
S	OL	1631	1	00A	00L	03/20/1992	Total Lead	04/13/1992	2300		MG/KG	6.0	
S	OL	1631	1	00A	0LD	03/20/1992	Total Lead	04/13/1992	1820		MG/KG	6.0	
S	OL	1631	1	00B	00L	03/20/1992	Total Lead	04/13/1992	849		MG/KG	6.4	YES
S	OL	1631	1	00B	0LD	03/20/1992	Total Lead	04/13/1992	617		MG/KG	6.0	(12 in)
S	OL	1631	1	00C	00L	03/20/1992	Total Lead	04/13/1992	293		MG/KG	6.1	
S	OL	1631	1	00C	0LD	03/20/1992	Total Lead	04/13/1992	443		MG/KG	6.2	
S	OL	1633	1	00A	00L	03/20/1992	Total Lead	04/13/1992	502		MG/KG	5.9	
S	OL	1633	1	00B	00L	03/20/1992	Total Lead	04/13/1992	209		MG/KG	5.6	
S	OL	1633	1	00C	00L	03/20/1992	Total Lead	04/13/1992	151		MG/KG	5.8	YES
S	OL	1633	2	00A	00L	03/20/1992	Total Lead	04/13/1992	135		MG/KG	6.3	(3 in)
S	OL	1633	2	00B	00L	03/20/1992	Total Lead	04/13/1992	50.4		MG/KG	6.0	
S	OL	1633	2	00C	00L	03/20/1992	Total Lead	04/13/1992	60.7		MG/KG	5.7	
S	OL	1634	1	00A	00L	11/06/1991	Total Lead	11/25/1991	887		MG/KG	7.5	
S	OL	1634	1	00B	00L	11/06/1991	Total Lead	11/25/1991	634		MG/KG	7.3	
S	OL	1634	1	00C	00L	11/06/1991	Total Lead	11/25/1991	199		MG/KG	8.2	YES

ADJACENT RESIDENTIAL AREA LABORATORY DATA
NIEDRINGHAUS – NINETEENTH – OHIO – OLIVE STREET

NL/TARACORP 89MC114V ANALYTICAL REPORT GENERATED: Sep 22, 1992

SAMPLE ID						SAMPLE DATE	PARAMETER	ANALYSIS DATE	RESULT (ppm)	QUALIFIER	UNITS	REPORTING DETECTION LIMIT	REMEDIAL DECISION (DEPTH)
MATRIX CODE	STREET CODE	HOUSE NO.	BORING NO.	SAMPLE DEPTH	PARAM CODE								
S	OL	1634	2	00A	00L	11/06/1991	Total Lead	11/25/1991	464		MG/KG	7.0	(12 in)
S	OL	1634	2	00B	00L	11/06/1991	Total Lead	11/25/1991	429		MG/KG	7.1	
S	OL	1634	2	00C	00L	11/06/1991	Total Lead	11/25/1991	2140		MG/KG	7.2	
S	OL	1635	1	00A	00L	03/20/1992	Total Lead	04/13/1992	734		MG/KG	6.0	
S	OL	1635	1	00A	0LD	03/20/1992	Total Lead	04/13/1992	555		MG/KG	6.1	
S	OL	1635	1	00B	00L	03/20/1992	Total Lead	04/13/1992	1010		MG/KG	5.9	
S	OL	1635	1	00B	0LD	03/20/1992	Total Lead	04/13/1992	673		MG/KG	6.0	YES
S	OL	1635	1	00C	00L	03/20/1992	Total Lead	04/13/1992	312		MG/KG	5.9	(12 in)
S	OL	1635	1	00C	0LD	03/20/1992	Total Lead	04/13/1992	324		MG/KG	5.9	
S	OL	1635	2	00A	00L	03/20/1992	Total Lead	04/13/1992	1250		MG/KG	6.0	
S	OL	1635	2	00B	00L	03/20/1992	Total Lead	04/13/1992	779		MG/KG	5.8	
S	OL	1635	2	00C	00L	03/20/1992	Total Lead	04/13/1992	1430		MG/KG	6.1	
S	OL	1636	1	00A	00L	11/06/1991	Total Lead	11/25/1991	678		MG/KG	6.6	
S	OL	1636	1	00B	00L	11/06/1991	Total Lead	11/25/1991	361		MG/KG	6.2	
S	OL	1636	1	00C	00L	11/06/1991	Total Lead	11/25/1991	229		MG/KG	7.2	YES
S	OL	1636	2	00A	00L	11/06/1991	Total Lead	11/25/1991	474		MG/KG	7.5	(6 in)
S	OL	1636	2	00B	00L	11/06/1991	Total Lead	11/25/1991	1100		MG/KG	8.0	
S	OL	1636	2	00C	00L	11/06/1991	Total Lead	11/25/1991	346		MG/KG	6.6	
S	OL	1638	1	00A	00L	11/06/1991	Total Lead	11/25/1991	756		MG/KG	7.8	
S	OL	1638	1	00B	00L	11/06/1991	Total Lead	11/25/1991	575		MG/KG	7.1	YES
S	OL	1638	1	00C	00L	11/06/1991	Total Lead	11/25/1991	332		MG/KG	7.3	(6 in)
S	OL	1639	1	00A	00L	11/06/1991	Total Lead	11/25/1991	259		MG/KG	6.7	
S	OL	1639	1	00B	00L	11/06/1991	Total Lead	11/25/1991	220		MG/KG	6.3	
S	OL	1639	1	00C	00L	11/06/1991	Total Lead	11/25/1991	320		MG/KG	7.3	NO
S	OL	1639	2	00A	00L	11/06/1991	Total Lead	11/25/1991	252		MG/KG	7.0	
S	OL	1639	2	00B	00L	11/06/1991	Total Lead	11/25/1991	251		MG/KG	7.6	

ADJACENT RESIDENTIAL AREA LABORATORY DATA
NIEDRINGHAUS – NINETEENTH – OHIO – OLIVE STREET

NL/TARACORP 89MC114V ANALYTICAL REPORT GENERATED: Sep 22, 1992

SAMPLE ID						SAMPLE DATE	PARAMETER	ANALYSIS DATE	RESULT (ppm)	QUALIFIER	UNITS	REPORTING DETECTION LIMIT	REMEDIAL DECISION (DEPTH)
MATRIX CODE	STREET CODE	HOUSE NO.	BORING NO.	SAMPLE DEPTH	PARAM CODE								
S	OL	1639	2	00C	00L	11/06/1991	Total Lead	11/25/1991	87.5		MG/KG	7.9	
S	OL	1642	1	00A	00L	11/06/1991	Total Lead	11/25/1991	425		MG/KG	7.8	
S	OL	1642	1	00B	00L	11/06/1991	Total Lead	11/25/1991	273		MG/KG	7.4	
S	OL	1642	1	00C	00L	11/06/1991	Total Lead	11/25/1991	141		MG/KG	7.7	NO
S	OL	1642	2	00A	00L	11/06/1991	Total Lead	11/25/1991	458		MG/KG	8.1	
S	OL	1642	2	00B	00L	11/06/1991	Total Lead	11/25/1991	88.1		MG/KG	8.9	
S	OL	1642	2	00C	00L	11/06/1991	Total Lead	11/25/1991	83.3		MG/KG	7.6	
S	OL	1646	1	00A	00L	12/06/1991	Total Lead	12/16/1991	241		MG/KG	7.5	
S	OL	1646	1	00B	00L	12/06/1991	Total Lead	12/16/1991	386		MG/KG	7.4	
S	OL	1646	1	00C	00L	12/06/1991	Total Lead	12/16/1991	116		MG/KG	7.4	YES
S	OL	1646	2	00A	00L	12/06/1991	Total Lead	12/16/1991	509		MG/KG	8.1	(3 in)
S	OL	1646	2	00B	00L	12/06/1991	Total Lead	12/16/1991	365		MG/KG	7.3	
S	OL	1646	2	00C	00L	12/06/1991	Total Lead	12/16/1991	142		MG/KG	7.1	
S	OL	1647	1	00A	00L	12/06/1991	Total Lead	12/31/1991	316		MG/KG	7.1	
S	OL	1647	1	00B	00L	12/06/1991	Total Lead	12/31/1991	258		MG/KG	7.1	NO
S	OL	1647	1	00C	00L	12/06/1991	Total Lead	12/31/1991	438		MG/KG	7.9	
S	OL	1650	1	00A	00L	03/20/1992	Total Lead	04/13/1992	455		MG/KG	6.2	
S	OL	1650	1	00B	00L	03/20/1992	Total Lead	04/13/1992	345		MG/KG	5.7	
S	OL	1650	1	00C	00L	03/20/1992	Total Lead	04/13/1992	593		MG/KG	5.6	YES
S	OL	1650	2	00A	00L	03/20/1992	Total Lead	04/13/1992	523		MG/KG	5.8	(12 in)
S	OL	1650	2	00B	00L	03/20/1992	Total Lead	04/13/1992	223		MG/KG	5.8	
S	OL	1650	2	00C	00L	03/20/1992	Total Lead	04/13/1992	159		MG/KG	6.0	
S	OL	1651	1	00A	00L	05/06/1992	Total Lead	06/12/1992	594		MG/KG	5.3	
S	OL	1651	1	00B	00L	05/06/1992	Total Lead	06/12/1992	448		MG/KG	5.2	
S	OL	1651	1	00C	00L	05/06/1992	Total Lead	06/12/1992	133		MG/KG	5.1	YES

ADJACENT RESIDENTIAL AREA LABORATORY DATA
WALNUT – WASHINGTON – WEST 20TH STREET

NL/TARACORP 89MC114V ANALYTICAL REPORT GENERATED: Sep 23, 1992

SAMPLE ID						SAMPLE DATE	PARAMETER	ANALYSIS DATE	RESULT (ppm)	QUALIFIER	UNITS	REPORTING DETECTION LIMIT	REMEDIAL DECISION (DEPTH)
MATRIX CODE	STREET CODE	HOUSE NO.	BORING NO.	SAMPLE DEPTH	PARAM CODE								
S	WS	2034	2	00C	00L	03/20/1992	Total Lead	04/13/1992	712		MG/KG	5.9	
S	WS	2035	1	00A	00L	05/13/1992	Total Lead	06/26/1992	837		MG/KG	5.3	
S	WS	2035	1	00B	00L	05/13/1992	Total Lead	06/26/1992	661		MG/KG	5.5	YES
S	WS	2035	1	00C	00L	05/13/1992	Total Lead	06/26/1992	498		MG/KG	5.7	(6 in)
S	WS	2036	1	00A	00L	11/18/1991	Total Lead	12/05/1991	895		MG/KG	7.5	
S	WS	2036	1	00B	00L	11/18/1991	Total Lead	12/05/1991	992		MG/KG	8.4	YES
S	WS	2036	1	00C	00L	11/18/1991	Total Lead	12/05/1991	334		MG/KG	7.4	(6 in)
S	WS	2038	1	00A	00L	11/14/1991	Total Lead	12/03/1991	1790		MG/KG	8.7	
S	WS	2038	1	00B	00L	11/14/1991	Total Lead	12/03/1991	865		MG/KG	7.4	
S	WS	2038	1	00C	00L	11/14/1991	Total Lead	12/03/1991	202		MG/KG	7.0	YES
S	WS	2038	2	00A	00L	11/14/1991	Total Lead	12/03/1991	546		MG/KG	7.6	(12 in)
S	WS	2038	2	00B	00L	11/14/1991	Total Lead	12/03/1991	426		MG/KG	7.8	
S	WS	2038	2	00C	00L	11/14/1991	Total Lead	12/03/1991	505		MG/KG	8.1	
S	WS	2040	1	00A	00L	11/14/1991	Total Lead	12/03/1991	377		MG/KG	8.0	
S	WS	2040	1	00B	00L	11/14/1991	Total Lead	12/03/1991	101		MG/KG	7.5	
S	WS	2040	1	00C	00L	11/14/1991	Total Lead	12/03/1991	41.2		MG/KG	7.1	YES
S	WS	2040	2	00A	00L	11/14/1991	Total Lead	12/03/1991	709		MG/KG	8.6	(6 in)
S	WS	2040	2	00B	00L	11/14/1991	Total Lead	12/03/1991	706		MG/KG	7.9	
S	WS	2040	2	00C	00L	11/14/1991	Total Lead	12/03/1991	207		MG/KG	7.5	
S	WS	2104	1	00A	00L	11/18/1991	Total Lead	12/05/1991	596		MG/KG	7.8	
S	WS	2104	1	00B	00L	11/18/1991	Total Lead	12/05/1991	514		MG/KG	7.8	
S	WS	2104	1	00C	00L	11/18/1991	Total Lead	12/05/1991	156		MG/KG	6.8	YES
S	WS	2104	2	00A	00L	11/18/1991	Total Lead	12/05/1991	436		MG/KG	8.5	(6 in)
S	WS	2104	2	00B	00L	11/18/1991	Total Lead	12/05/1991	550		MG/KG	8.1	
S	WS	2104	2	00C	00L	11/18/1991	Total Lead	12/05/1991	243		MG/KG	7.0	

ADJACENT RESIDENTIAL AREA LABORATORY DATA
WALNUT – WASHINGTON – WEST 20TH STREET

NL/TARACORP 89MC114V ANALYTICAL REPORT GENERATED: Sep 23, 1992

SAMPLE ID						SAMPLE DATE	PARAMETER	ANALYSIS DATE	RESULT (ppm)	QUALIFIER	UNITS	REPORTING DETECTION LIMIT	REMEDIAL DECISION (DEPTH)
MATRIX CODE	STREET CODE	HOUSE NO.	BORING NO.	SAMPLE DEPTH	PARAM CODE								
S	WS	2108	1	00A	00L	05/04/1992	Total Lead	06/11/1992	794		MG/KG	5.2	
S	WS	2108	1	00B	00L	05/04/1992	Total Lead	06/11/1992	284		MG/KG	5.1	
S	WS	2108	1	00C	00L	05/04/1992	Total Lead	06/11/1992	158		MG/KG	5.2	YES
S	WS	2108	2	00A	00L	05/04/1992	Total Lead	06/11/1992	1500		MG/KG	5.6	(12 in)
S	WS	2108	2	00B	00L	05/04/1992	Total Lead	06/11/1992	952		MG/KG	5.8	
S	WS	2108	2	00C	00L	05/04/1992	Total Lead	06/11/1992	668		MG/KG	5.8	
S	WS	2140	1	00A	00L	05/13/1992	Total Lead	06/26/1992	81.7		MG/KG	5.5	
S	WS	2140	1	00B	00L	05/13/1992	Total Lead	06/26/1992	67.1		MG/KG	5.3	
S	WS	2140	1	00C	00L	05/13/1992	Total Lead	06/26/1992	67.1		MG/KG	5.3	NO
S	WS	2140	2	00A	00L	05/13/1992	Total Lead	06/26/1992	71.4		MG/KG	5.2	
S	WS	2140	2	00B	00L	05/13/1992	Total Lead	06/26/1992	83.2		MG/KG	5.2	
S	WT	2504	1	00A	00L	12/06/1991	Total Lead	12/16/1991	373		MG/KG	7.2	
S	WT	2504	1	00B	00L	12/06/1991	Total Lead	12/16/1991	416		MG/KG	6.9	
S	WT	2504	1	00C	00L	12/06/1991	Total Lead	12/16/1991	423		MG/KG	6.5	
S	WT	2504	2	00A	00L	12/06/1991	Total Lead	12/16/1991	807		MG/KG	7.5	
S	WT	2504	2	00A	0XM	12/06/1991	Total Lead	12/16/1991	2470		MG/KG	8.3	
S	WT	2504	2	00A	0XX	12/06/1991	Total Lead	12/16/1991	1120		MG/KG	8.5	YES
S	WT	2504	2	00B	00L	12/06/1991	Total Lead	12/16/1991	1150		MG/KG	7.8	(12 in)
S	WT	2504	2	00B	0XM	12/06/1991	Total Lead	12/16/1991	1200	J	MG/KG	8.6	
S	WT	2504	2	00B	0XX	12/06/1991	Total Lead	12/16/1991	1130		MG/KG	9.0	
S	WT	2504	2	00C	00L	12/06/1991	Total Lead	12/16/1991	740		MG/KG	8.2	
S	WT	2504	2	00C	0XM	12/06/1991	Total Lead	12/16/1991	2350		MG/KG	8.8	
S	WT	2504	2	00C	0XX	12/06/1991	Total Lead	12/16/1991	854		MG/KG	8.2	
S	WT	2508	1	00A	00L	12/06/1991	Total Lead	12/16/1991	396		MG/KG	7.8	
S	WT	2508	1	00B	00L	12/06/1991	Total Lead	12/16/1991	360		MG/KG	7.9	
S	WT	2508	1	00C	00L	12/06/1991	Total Lead	12/16/1991	253		MG/KG	7.7	YES

ADJACENT RESIDENTIAL AREA LABORATORY DATA
WALNUT – WASHINGTON – WEST 20TH STREET

NL/TARACORP 89MC114V ANALYTICAL REPORT GENERATED: Sep 23, 1992

SAMPLE ID						SAMPLE DATE	PARAMETER	ANALYSIS DATE	RESULT (ppm)	QUALIFIER	UNITS	REPORTING DETECTION LIMIT	REMEDIAL DECISION (DEPTH)
MATRIX CODE	STREET CODE	HOUSE NO.	BORING NO.	SAMPLE DEPTH	PARAM CODE								
S	WT	2508	2	00A	00L	12/06/1991	Total Lead	12/16/1991	211		MG/KG	8.1	(12 in)
S	WT	2508	2	00B	00L	12/06/1991	Total Lead	12/16/1991	462		MG/KG	7.9	
S	WT	2508	2	00C	00L	12/06/1991	Total Lead	12/16/1991	525		MG/KG	7.0	
S	WT	2510	1	00A	00L	12/06/1991	Total Lead	12/16/1991	586		MG/KG	8.1	
S	WT	2510	1	00B	00L	12/06/1991	Total Lead	12/16/1991	424		MG/KG	7.1	
S	WT	2510	1	00C	00L	12/06/1991	Total Lead	12/16/1991	108		MG/KG	7.9	YES
S	WT	2510	2	00A	00L	12/06/1991	Total Lead	12/16/1991	943		MG/KG	7.8	(6 in)
S	WT	2510	2	00B	00L	12/06/1991	Total Lead	12/16/1991	807		MG/KG	7.3	
S	WT	2510	2	00C	00L	12/06/1991	Total Lead	12/16/1991	399		MG/KG	7.5	
S	WT	2606	1	00A	00L	04/08/1992	Total Lead	05/15/1992	302		MG/KG	5.0	
S	WT	2606	1	00B	00L	04/08/1992	Total Lead	05/15/1992	117		MG/KG	5.5	
S	WT	2606	1	00C	00L	04/08/1992	Total Lead	05/15/1992	60.6		MG/KG	5.2	NO
S	WT	2606	2	00A	00L	04/08/1992	Total Lead	05/15/1992	284		MG/KG	5.5	
S	WT	2606	2	00B	00L	04/08/1992	Total Lead	05/15/1992	137		MG/KG	5.7	
S	WT	2606	2	00C	00L	04/08/1992	Total Lead	05/15/1992	101		MG/KG	5.5	
S	WT	2610	1	00A	00L	05/07/1992	Total Lead	06/12/1992	581		MG/KG	5.4	
S	WT	2610	1	00A	0LD	05/07/1992	Total Lead	06/12/1992	566		MG/KG	5.2	
S	WT	2610	1	00B	00L	05/07/1992	Total Lead	06/12/1992	423		MG/KG	5.3	
S	WT	2610	1	00B	0LD	05/07/1992	Total Lead	06/12/1992	452		MG/KG	5.2	YES
S	WT	2610	1	00C	00L	05/07/1992	Total Lead	06/12/1992	212		MG/KG	5.5	(3 in)
S	WT	2610	1	00C	0LD	05/07/1992	Total Lead	06/12/1992	225		MG/KG	5.4	
S	WT	2610	2	00A	00L	05/07/1992	Total Lead	06/12/1992	186		MG/KG	5.7	
S	WT	2610	2	00B	00L	05/07/1992	Total Lead	06/12/1992	187		MG/KG	5.7	
S	WT	2610	2	00C	00L	05/07/1992	Total Lead	06/12/1992	175		MG/KG	5.7	
S	WT	2612	1	00A	00L	12/06/1991	Total Lead	12/16/1991	738		MG/KG	8.4	
S	WT	2612	1	00B	00L	12/06/1991	Total Lead	12/16/1991	183		MG/KG	8.1	

ADJACENT RESIDENTIAL AREA LABORATORY DATA
WALNUT – WASHINGTON – WEST 20TH STREET

NL/TARACORP 89MC114V ANALYTICAL REPORT GENERATED: Sep 23, 1992

SAMPLE ID						SAMPLE DATE	PARAMETER	ANALYSIS DATE	RESULT (ppm)	QUALIFIER	UNITS	REPORTING DETECTION LIMIT	REMEDIAL DECISION (DEPTH)
MATRIX CODE	STREET CODE	HOUSE NO.	BORING NO.	SAMPLE DEPTH	PARAM CODE								
S	WT	2612	1	00C	00L	12/06/1991	Total Lead	12/16/1991	181		MG/KG	8.0	YES
S	WT	2612	2	00A	00L	12/06/1991	Total Lead	12/16/1991	232		MG/KG	8.2	(3 in)
S	WT	2612	2	00B	00L	12/06/1991	Total Lead	12/16/1991	215		MG/KG	6.7	
S	WT	2612	2	00C	00L	12/06/1991	Total Lead	12/16/1991	111		MG/KG	7.0	
S	WT	2636	1	00A	00L	04/08/1992	Total Lead	05/15/1992	310		MG/KG	5.7	
S	WT	2636	1	00B	00L	04/08/1992	Total Lead	05/15/1992	304	J	MG/KG	5.9	
S	WT	2636	1	00C	00L	04/08/1992	Total Lead	05/15/1992	278		MG/KG	6.0	NO
S	WT	2636	2	00A	00L	04/08/1992	Total Lead	05/15/1992	209		MG/KG	5.9	
S	WT	2636	2	00B	00L	04/08/1992	Total Lead	05/15/1992	167		MG/KG	5.9	
S	WT	2636	2	00C	00L	04/08/1992	Total Lead	05/15/1992	137		MG/KG	6.1	

ADJACENT RESIDENTIAL AREA LABORATORY DATA
REYNOLDS STREET – ROCK ROAD

NL/TARACORP 89MC114V ANALYTICAL REPORT GENERATED: Sep 22, 1992

SAMPLE ID						SAMPLE DATE	PARAMETER	ANALYSIS DATE	RESULT (ppm)	QUALIFIER	UNITS	REPORTING DETECTION LIMIT	REMEDIAL DECISION (DEPTH)
MATRIX CODE	STREET CODE	HOUSE NO.	BORING NO.	SAMPLE DEPTH	PARAM CODE								
S	RE	1108	2	00B	00L	04/09/1992	Total Lead	05/15/1992	41.1		MG/KG	5.7	
S	RE	1108	2	00C	00L	04/09/1992	Total Lead	05/15/1992	65.7		MG/KG	6.0	
S	RE	1112	1	00A	00L	04/09/1992	Total Lead	05/15/1992	404		MG/KG	5.3	
S	RE	1112	1	00B	00L	04/09/1992	Total Lead	05/15/1992	213		MG/KG	5.5	
S	RE	1112	1	00C	00L	04/09/1992	Total Lead	05/15/1992	246		MG/KG	5.8	YES
S	RE	1112	2	00A	00L	04/09/1992	Total Lead	05/15/1992	123		MG/KG	6.0	(12 in)
S	RE	1112	2	00B	00L	04/09/1992	Total Lead	05/15/1992	188		MG/KG	5.8	
S	RE	1112	2	00C	00L	04/09/1992	Total Lead	05/15/1992	584		MG/KG	5.7	
S	RE	1113	1	00A	00L	04/09/1992	Total Lead	05/15/1992	309		MG/KG	6.2	
S	RE	1113	1	00B	00L	04/09/1992	Total Lead	05/15/1992	186		MG/KG	5.9	
S	RE	1113	1	00C	00L	04/09/1992	Total Lead	05/15/1992	223		MG/KG	5.8	NO
S	RE	1113	2	00A	00L	04/09/1992	Total Lead	05/15/1992	273		MG/KG	5.7	
S	RE	1113	2	00B	00L	04/09/1992	Total Lead	05/15/1992	256		MG/KG	5.5	
S	RE	1113	2	00C	00L	04/09/1992	Total Lead	05/15/1992	205		MG/KG	5.8	
S	RE	1114	1	00A	00L	11/26/1991	Total Lead	12/14/1991	222		MG/KG	7.8	
S	RE	1114	1	00B	00L	11/26/1991	Total Lead	12/14/1991	195		MG/KG	7.8	
S	RE	1114	1	00C	00L	11/26/1991	Total Lead	12/14/1991	29.1		MG/KG	7.6	NO
S	RE	1114	2	00A	00L	11/26/1991	Total Lead	12/14/1991	105		MG/KG	6.7	
S	RE	1114	2	00B	00L	11/26/1991	Total Lead	12/14/1991	93.2		MG/KG	7.3	
S	RE	1114	2	00C	00L	11/26/1991	Total Lead	12/14/1991	250		MG/KG	7.6	
S	RE	1115	1	00A	00L	12/03/1991	Total Lead	12/16/1991	324		MG/KG	8.3	
S	RE	1115	1	00B	00L	12/03/1991	Total Lead	12/16/1991	358		MG/KG	7.6	
S	RE	1115	1	00C	00L	12/03/1991	Total Lead	12/16/1991	112		MG/KG	7.9	NO
S	RE	1115	2	00A	00L	12/03/1991	Total Lead	12/16/1991	320		MG/KG	8.1	
S	RE	1115	2	00B	00L	12/03/1991	Total Lead	12/16/1991	229		MG/KG	7.3	
S	RE	1115	2	00C	00L	12/03/1991	Total Lead	12/16/1991	81.5		MG/KG	7.6	

ADJACENT RESIDENTIAL AREA LABORATORY DATA
REYNOLDS STREET – ROCK ROAD

NL/TARACORP 89MC114V ANALYTICAL REPORT GENERATED: Sep 22, 1992

SAMPLE ID						SAMPLE DATE	PARAMETER	ANALYSIS DATE	RESULT (ppm)	QUALIFIER	UNITS	REPORTING DETECTION LIMIT	REMEDIAL DECISION (DEPTH)
MATRIX CODE	STREET CODE	HOUSE NO.	BORING NO.	SAMPLE DEPTH	PARAM CODE								
S	RE	1119	1	00A	00L	04/09/1992	Total Lead	05/15/1992	510		MG/KG	6.1	
S	RE	1119	1	00B	00L	04/09/1992	Total Lead	05/15/1992	223		MG/KG	6.0	
S	RE	1119	1	00C	00L	04/09/1992	Total Lead	05/15/1992	46.8		MG/KG	5.6	YES
S	RE	1119	2	00A	00L	04/09/1992	Total Lead	05/15/1992	446		MG/KG	6.2	(3 in)
S	RE	1119	2	00B	00L	04/09/1992	Total Lead	05/15/1992	384		MG/KG	6.1	
S	RE	1119	2	00C	00L	04/09/1992	Total Lead	05/15/1992	296		MG/KG	5.6	
S	RE	1128	1	00A	00L	04/09/1992	Total Lead	05/15/1992	470		MG/KG	6.4	
S	RE	1128	1	00B	00L	04/09/1992	Total Lead	05/15/1992	408		MG/KG	5.6	
S	RE	1128	1	00C	00L	04/09/1992	Total Lead	05/15/1992	227		MG/KG	5.8	YES
S	RE	1128	2	00A	00L	04/09/1992	Total Lead	05/15/1992	609		MG/KG	6.9	(6 in)
S	RE	1128	2	00B	00L	04/09/1992	Total Lead	05/15/1992	566		MG/KG	6.5	
S	RE	1128	2	00C	00L	04/09/1992	Total Lead	05/15/1992	473		MG/KG	6.2	
S	RE	1129	1	00A	00L	04/09/1992	Total Lead	05/15/1992	84.6		MG/KG	5.4	
S	RE	1129	1	00A	0LD	04/09/1992	Total Lead	05/15/1992	84.5		MG/KG	5.3	
S	RE	1129	1	00B	00L	04/09/1992	Total Lead	05/15/1992	46.1		MG/KG	5.6	
S	RE	1129	1	00B	0LD	04/09/1992	Total Lead	05/15/1992	36.5		MG/KG	5.7	NO
S	RE	1129	1	00C	00L	04/09/1992	Total Lead	05/15/1992	55.4		MG/KG	5.6	
S	RE	1129	1	00C	0LD	04/09/1992	Total Lead	05/15/1992	68.2		MG/KG	6.0	
S	RE	1129	2	00A	00L	04/09/1992	Total Lead	05/15/1992	183		MG/KG	6.0	
S	RE	1129	2	00B	00L	04/09/1992	Total Lead	05/15/1992	84		MG/KG	5.7	
S	RE	1129	2	00C	00L	04/09/1992	Total Lead	05/15/1992	50.6		MG/KG	5.6	
S	RE	1130	1	00A	00L	04/09/1992	Total Lead	05/15/1992	1430		MG/KG	5.5	
S	RE	1130	1	00B	00L	04/09/1992	Total Lead	05/15/1992	698		MG/KG	5.7	
S	RE	1130	1	00C	00L	04/09/1992	Total Lead	05/15/1992	341		MG/KG	5.6	YES
S	RE	1130	2	00A	00L	04/09/1992	Total Lead	05/15/1992	1070		MG/KG	6.1	(12 in)
S	RE	1130	2	00B	00L	04/09/1992	Total Lead	05/15/1992	1430		MG/KG	7.8	

ADJACENT RESIDENTIAL AREA LABORATORY DATA
REYNOLDS STREET – ROCK ROAD

NL/TARACORP 89MC114V ANALYTICAL REPORT GENERATED: Sep 22, 1992

SAMPLE ID						SAMPLE DATE	PARAMETER	ANALYSIS DATE	RESULT (ppm)	QUALIFIER	UNITS	REPORTING DETECTION LIMIT	REMEDIAL DECISION (DEPTH)
MATRIX CODE	STREET CODE	HOUSE NO.	BORING NO.	SAMPLE DEPTH	PARAM CODE								
S	RE	1130	2	00C	00L	04/09/1992	Total Lead	05/15/1992	544		MG/KG	5.8	
S	RE	1136	1	00A	00L	11/25/1991	Total Lead	12/12/1991	518		MG/KG	7.4	
S	RE	1136	1	00B	00L	11/25/1991	Total Lead	12/12/1991	301		MG/KG	7.2	
S	RE	1136	1	00C	00L	11/25/1991	Total Lead	12/12/1991	213		MG/KG	7.0	YES
S	RE	1136	2	00A	00L	11/25/1991	Total Lead	12/12/1991	575		MG/KG	8.0	(3 in)
S	RE	1136	2	00B	00L	11/25/1991	Total Lead	12/12/1991	438		MG/KG	8.2	
S	RE	1136	2	00C	00L	11/25/1991	Total Lead	12/12/1991	369		MG/KG	8.0	
S	RR	2009	1	00A	00L	04/08/1992	Total Lead	05/15/1992	288		MG/KG	5.3	
S	RR	2009	1	00B	00L	04/08/1992	Total Lead	05/15/1992	203		MG/KG	5.3	
S	RR	2009	1	00C	00L	04/08/1992	Total Lead	05/15/1992	355		MG/KG	5.7	YES
S	RR	2009	2	00A	00L	04/08/1992	Total Lead	05/15/1992	571		MG/KG	6.1	(3 in)
S	RR	2009	2	00B	00L	04/08/1992	Total Lead	05/15/1992	319		MG/KG	5.8	
S	RR	2009	2	00C	00L	04/08/1992	Total Lead	05/15/1992	173		MG/KG	5.2	

ADJACENT RESIDENTIAL AREA LABORATORY DATA
SALVETER – SPRUCE – STATE STREET

NL/TARACORP 89MC114V ANALYTICAL REPORT GENERATED: Sep 22, 1992

SAMPLE ID						SAMPLE DATE	PARAMETER	ANALYSIS DATE	RESULT (ppm)	QUALIFIER	UNITS	REPORTING DETECTION LIMIT	REMEDIAL DECISION (DEPTH)
MATRIX CODE	STREET CODE	HOUSE NO.	BORING NO.	SAMPLE DEPTH	PARAM CODE								
S	SA	0609	1	00A	00L	04/13/1992	Total Lead	05/18/1992	337		MG/KG	5.6	
S	SA	0609	1	00B	00L	04/13/1992	Total Lead	05/18/1992	387		MG/KG	5.6	
S	SA	0609	1	00C	00L	04/13/1992	Total Lead	05/18/1992	355		MG/KG	5.8	NO
S	SA	0609	2	00A	00L	04/13/1992	Total Lead	05/18/1992	313		MG/KG	5.8	
S	SA	0609	2	00B	00L	04/13/1992	Total Lead	05/18/1992	313		MG/KG	5.9	
S	SA	0609	2	00C	00L	04/13/1992	Total Lead	05/18/1992	384		MG/KG	5.8	
S	SA	0615	1	00A	00L	04/13/1992	Total Lead	05/18/1992	250		MG/KG	5.8	
S	SA	0615	1	00B	00L	04/13/1992	Total Lead	05/18/1992	243		MG/KG	5.6	
S	SA	0615	1	00C	00L	04/13/1992	Total Lead	05/18/1992	183		MG/KG	6.0	YES
S	SA	0615	2	00A	00L	04/13/1992	Total Lead	05/18/1992	1880		MG/KG	6.3	(12 in)
S	SA	0615	2	00B	00L	04/13/1992	Total Lead	05/18/1992	1660		MG/KG	5.9	
S	SA	0615	2	00C	00L	04/13/1992	Total Lead	05/18/1992	2290		MG/KG	6.0	
S	SA	0633	1	00A	00L	04/13/1992	Total Lead	05/18/1992	436		MG/KG	5.2	
S	SA	0633	1	00B	00L	04/13/1992	Total Lead	05/18/1992	424		MG/KG	5.3	
S	SA	0633	1	00C	00L	04/13/1992	Total Lead	05/18/1992	925		MG/KG	5.7	YES
S	SA	0633	2	00A	00L	04/13/1992	Total Lead	05/18/1992	214		MG/KG	5.6	(12 in)
S	SA	0633	2	00B	00L	04/13/1992	Total Lead	05/18/1992	202		MG/KG	5.6	
S	SA	0633	2	00C	00L	04/13/1992	Total Lead	05/18/1992	201		MG/KG	5.7	
S	SA	0637	1	00A	00L	04/13/1992	Total Lead	05/18/1992	237		MG/KG	5.5	
S	SA	0637	1	00B	00L	04/13/1992	Total Lead	05/18/1992	228		MG/KG	5.6	
S	SA	0637	1	00C	00L	04/13/1992	Total Lead	05/18/1992	256		MG/KG	5.7	NO
S	SA	0637	2	00A	00L	04/13/1992	Total Lead	05/18/1992	409		MG/KG	5.4	
S	SA	0637	2	00B	00L	04/13/1992	Total Lead	05/18/1992	386		MG/KG	5.8	
S	SA	0637	2	00C	00L	04/13/1992	Total Lead	05/18/1992	418		MG/KG	6.0	
S	SP	1602	1	00A	00L	12/06/1991	Total Lead	12/31/1991	265		MG/KG	7.5	
S	SP	1602	1	00B	00L	12/06/1991	Total Lead	12/31/1991	273		MG/KG	7.2	

ADJACENT RESIDENTIAL AREA LABORATORY DATA
GRAND – GREENWOOD STREET

NL/TARACORP 89MC114V ANALYTICAL REPORT GENERATED: Sep 18, 1992

SAMPLE ID						SAMPLE DATE	PARAMETER	ANALYSIS DATE	RESULT (ppm)	QUALIFIER	UNITS	REPORTING DETECTION LIMIT	REMEDIAL DECISION (DEPTH)
MATRIX CODE	STREET CODE	HOUSE NO.	BORING NO.	SAMPLE DEPTH	PARAM CODE								
S	GR	2233	1	00A	0LD	03/12/1992	Total Lead	03/24/1992	375		MG/KG	5.5	
S	GR	2233	1	00B	00L	03/12/1992	Total Lead	03/24/1992	262		MG/KG	5.6	NO
S	GR	2233	1	00B	0LD	03/12/1992	Total Lead	03/24/1992	268		MG/KG	5.5	
S	GR	2233	1	00C	00L	03/12/1992	Total Lead	03/24/1992	97.2		MG/KG	5.3	
S	GR	2233	1	00C	0LD	03/12/1992	Total Lead	03/24/1992	196		MG/KG	5.2	
S	GR	2241	1	00A	00L	05/12/1992	Total Lead	06/26/1992	316		MG/KG	5.3	
S	GR	2241	1	00B	00L	05/12/1992	Total Lead	06/26/1992	234		MG/KG	5.3	
S	GR	2241	1	00C	00L	05/12/1992	Total Lead	06/26/1992	127		MG/KG	5.2	YES
S	GR	2241	2	00A	00L	05/12/1992	Total Lead	06/26/1992	680		MG/KG	5.4	(6 in)
S	GR	2241	2	00B	00L	05/12/1992	Total Lead	06/26/1992	541		MG/KG	5.3	
S	GR	2241	2	00C	00L	05/12/1992	Total Lead	06/26/1992	214		MG/KG	5.5	
S	GR	2246	1	00A	00L	04/23/1992	Total Lead	06/04/1992	783		MG/KG	6.0	
S	GR	2246	1	00B	00L	04/23/1992	Total Lead	06/04/1992	356		MG/KG	6.0	
S	GR	2246	1	00C	00L	04/23/1992	Total Lead	06/04/1992	162		MG/KG	5.7	YES
S	GR	2246	2	00A	00L	04/23/1992	Total Lead	06/03/1992	1510		MG/KG	6.6	(6 in)
S	GR	2246	2	00B	00L	04/23/1992	Total Lead	06/03/1992	800		MG/KG	5.9	
S	GR	2246	2	00C	00L	04/23/1992	Total Lead	06/03/1992	101		MG/KG	5.8	
S	GR	2247	1	00A	00L	04/23/1992	Total Lead	06/04/1992	288		MG/KG	5.7	
S	GR	2247	1	00B	00L	04/23/1992	Total Lead	06/04/1992	193		MG/KG	5.9	
S	GR	2247	1	00C	00L	04/23/1992	Total Lead	06/04/1992	107		MG/KG	5.6	NO
S	GR	2247	2	00A	00L	04/23/1992	Total Lead	06/04/1992	458		MG/KG	6.0	
S	GR	2247	2	00B	00L	04/23/1992	Total Lead	06/04/1992	377		MG/KG	5.6	
S	GR	2247	2	00C	00L	04/23/1992	Total Lead	06/04/1992	190		MG/KG	5.7	
S	GR	2248	1	00A	00L	03/12/1992	Total Lead	03/24/1992	411		MG/KG	6.1	
S	GR	2248	1	00B	00L	03/12/1992	Total Lead	03/24/1992	305		MG/KG	5.9	
S	GR	2248	1	00C	00L	03/12/1992	Total Lead	03/24/1992	130		MG/KG	5.7	NO

ADJACENT RESIDENTIAL AREA LABORATORY DATA
GRAND – GREENWOOD STREET

NL/TARACORP 89MC114V ANALYTICAL REPORT GENERATED: Sep 18, 1992

SAMPLE ID						SAMPLE DATE	PARAMETER	ANALYSIS DATE	RESULT (ppm)	QUALIFIER	UNITS	REPORTING DETECTION LIMIT	REMEDIAL DECISION (DEPTH)
MATRIX CODE	STREET CODE	HOUSE NO.	BORING NO.	SAMPLE DEPTH	PARAM CODE								
S	GR	2248	2	00A	00L	03/12/1992	Total Lead	03/24/1992	197		MG/KG	6.0	
S	GR	2248	2	00B	00L	03/12/1992	Total Lead	03/24/1992	159		MG/KG	5.8	
S	GR	2248	2	00C	00L	03/12/1992	Total Lead	03/24/1992	379		MG/KG	5.8	
S	GR	2249	1	00A	00L	04/24/1992	Total Lead	06/04/1992	257		MG/KG	6.0	
S	GR	2249	1	00B	00L	04/24/1992	Total Lead	06/04/1992	228	J	MG/KG	5.7	
S	GR	2249	1	00C	00L	04/24/1992	Total Lead	06/04/1992	106		MG/KG	5.9	NO
S	GR	2249	2	00A	00L	04/24/1992	Total Lead	06/04/1992	357		MG/KG	5.7	
S	GR	2249	2	00B	00L	04/24/1992	Total Lead	06/04/1992	243		MG/KG	5.7	
S	GR	2249	2	00C	00L	04/24/1992	Total Lead	06/04/1992	114		MG/KG	5.3	
S	GR	2251	1	00A	00L	04/17/1992	Total Lead	06/02/1992	439		MG/KG	6.2	
S	GR	2251	1	00B	00L	04/17/1992	Total Lead	06/02/1992	359		MG/KG	5.9	
S	GR	2251	1	00C	00L	04/17/1992	Total Lead	06/02/1992	161		MG/KG	5.6	YES
S	GR	2251	2	00A	00L	04/17/1992	Total Lead	06/02/1992	1310		MG/KG	5.9	(12 in)
S	GR	2251	2	00B	00L	04/17/1992	Total Lead	06/02/1992	999		MG/KG	6.1	
S	GR	2251	2	00C	00L	04/17/1992	Total Lead	06/02/1992	815		MG/KG	5.8	
S	GR	2253	1	00A	00L	04/17/1992	Total Lead	06/02/1992	281		MG/KG	6.2	
S	GR	2253	1	00B	00L	04/17/1992	Total Lead	06/02/1992	219		MG/KG	5.9	
S	GR	2253	1	00C	00L	04/17/1992	Total Lead	06/02/1992	75.2		MG/KG	5.5	NO
S	GR	2253	2	00A	00L	04/17/1992	Total Lead	06/02/1992	429		MG/KG	6.5	
S	GR	2253	2	00B	00L	04/17/1992	Total Lead	06/02/1992	172		MG/KG	5.9	
S	GR	2253	2	00C	00L	04/17/1992	Total Lead	06/02/1992	56.3		MG/KG	5.5	
S	GR	2254	1	00A	00L	03/12/1992	Total Lead	03/24/1992	318		MG/KG	6.1	
S	GR	2254	1	00B	00L	03/12/1992	Total Lead	03/24/1992	221		MG/KG	5.9	
S	GR	2254	1	00C	00L	03/12/1992	Total Lead	03/24/1992	83.4		MG/KG	6.0	NO
S	GR	2254	2	00A	00L	03/12/1992	Total Lead	03/24/1992	271		MG/KG	5.5	
S	GR	2254	2	00B	00L	03/12/1992	Total Lead	03/24/1992	217		MG/KG	5.5	

ADJACENT RESIDENTIAL AREA LABORATORY DATA
GRAND – GREENWOOD STREET

NL/TARACORP 89MC114V ANALYTICAL REPORT GENERATED: Sep 18, 1992

SAMPLE ID						SAMPLE DATE	PARAMETER	ANALYSIS DATE	RESULT (ppm)	QUALIFIER	UNITS	REPORTING DETECTION LIMIT	REMEDIAL DECISION (DEPTH)
MATRIX CODE	STREET CODE	HOUSE NO.	BORING NO.	SAMPLE DEPTH	PARAM CODE								
S	GR	2254	2	00C	00L	03/12/1992	Total Lead	03/24/1992	170		MG/KG	5.5	
S	GR	2258	1	00A	00L	04/24/1992	Total Lead	06/04/1992	434		MG/KG	6.3	
S	GR	2258	1	00B	00L	04/24/1992	Total Lead	06/04/1992	316		MG/KG	5.6	
S	GR	2258	1	00C	00L	04/24/1992	Total Lead	06/04/1992	208		MG/KG	5.7	NO
S	GR	2258	2	00A	00L	04/24/1992	Total Lead	06/04/1992	388		MG/KG	5.7	
S	GR	2258	2	00B	00L	04/24/1992	Total Lead	06/04/1992	262		MG/KG	5.7	
S	GR	2258	2	00C	00L	04/24/1992	Total Lead	06/04/1992	192		MG/KG	5.6	
S	GR	2263	1	00A	00L	03/12/1992	Total Lead	03/24/1992	353		MG/KG	5.8	
S	GR	2263	1	00B	00L	03/12/1992	Total Lead	03/24/1992	289		MG/KG	5.4	
S	GR	2263	1	00C	00L	03/12/1992	Total Lead	03/24/1992	94.4		MG/KG	5.3	NO
S	GR	2263	2	00A	00L	03/12/1992	Total Lead	03/24/1992	340		MG/KG	6.1	
S	GR	2263	2	00B	00L	03/12/1992	Total Lead	03/24/1992	225		MG/KG	5.8	
S	GR	2263	2	00C	00L	03/12/1992	Total Lead	03/24/1992	139		MG/KG	5.9	
S	GW	0916	1	00A	00L	03/31/1992	Total Lead	04/14/1992	143		MG/KG	6.3	
S	GW	0916	1	00B	00L	03/31/1992	Total Lead	04/14/1992	51		MG/KG	5.9	
S	GW	0916	1	00C	00L	03/31/1992	Total Lead	04/14/1992	35.4		MG/KG	5.9	NO
S	GW	0916	2	00A	00L	03/31/1992	Total Lead	04/14/1992	216		MG/KG	5.8	
S	GW	0916	2	00B	00L	03/31/1992	Total Lead	04/14/1992	116		MG/KG	5.7	
S	GW	0916	2	00C	00L	03/31/1992	Total Lead	04/14/1992	116		MG/KG	6.3	
S	GW	0940	1	00A	00L	11/21/1991	Total Lead	12/10/1991	187		MG/KG	7.9	
S	GW	0940	1	00B	00L	11/21/1991	Total Lead	12/10/1991	127		MG/KG	8.2	
S	GW	0940	1	00C	00L	11/21/1991	Total Lead	12/10/1991	105		MG/KG	7.8	NO
S	GW	0940	2	00A	00L	11/21/1991	Total Lead	12/10/1991	252		MG/KG	7.8	
S	GW	0940	2	00B	00L	11/21/1991	Total Lead	12/10/1991	221		MG/KG	7.3	
S	GW	0940	2	00C	00L	11/21/1991	Total Lead	12/10/1991	197		MG/KG	8.3	

ADJACENT RESIDENTIAL AREA LABORATORY DATA
GRAND – GREENWOOD STREET

NL/TARACORP 89MC114V ANALYTICAL REPORT GENERATED: Sep 18, 1992

SAMPLE ID						SAMPLE DATE	PARAMETER	ANALYSIS DATE	RESULT (ppm)	QUALIFIER	UNITS	REPORTING DETECTION LIMIT	REMEDIAL DECISION (DEPTH)
MATRIX CODE	STREET CODE	HOUSE NO.	BORING NO.	SAMPLE DEPTH	PARAM CODE								
S	GW	1001	1	00A	00L	11/19/1991	Total Lead	12/10/1991	85.2		MG/KG	7.6	
S	GW	1001	1	00B	00L	11/19/1991	Total Lead	12/10/1991	128		MG/KG	7.6	
S	GW	1001	1	00C	00L	11/19/1991	Total Lead	12/10/1991	26.7		MG/KG	7.4	NO
S	GW	1001	2	00A	00L	11/19/1991	Total Lead	12/10/1991	215		MG/KG	7.3	
S	GW	1001	2	00B	00L	11/19/1991	Total Lead	12/10/1991	234		MG/KG	7.1	
S	GW	1001	2	00C	00L	11/19/1991	Total Lead	12/10/1991	314		MG/KG	7.9	
S	GW	1006	1	00A	00L	11/21/1991	Total Lead	12/10/1991	313		MG/KG	8.4	
S	GW	1006	1	00B	00L	11/21/1991	Total Lead	12/10/1991	408		MG/KG	8.2	
S	GW	1006	1	00C	00L	11/21/1991	Total Lead	12/10/1991	46		MG/KG	8.0	NO
S	GW	1006	2	00A	00L	11/21/1991	Total Lead	12/10/1991	234		MG/KG	7.8	
S	GW	1006	2	00B	00L	11/21/1991	Total Lead	12/10/1991	160		MG/KG	7.8	
S	GW	1006	2	00C	00L	11/21/1991	Total Lead	12/10/1991	86.6		MG/KG	7.8	
S	GW	1009	1	00A	00L	11/21/1991	Total Lead	12/10/1991	460		MG/KG	8.6	
S	GW	1009	1	00B	00L	11/21/1991	Total Lead	12/10/1991	211		MG/KG	7.8	
S	GW	1009	1	00C	00L	11/21/1991	Total Lead	12/10/1991	157		MG/KG	7.3	YES
S	GW	1009	2	00A	00L	11/21/1991	Total Lead	12/10/1991	394		MG/KG	8.1	(6 in)
S	GW	1009	2	00B	00L	11/21/1991	Total Lead	12/10/1991	912	J	MG/KG	8.9	
S	GW	1009	2	00C	00L	11/21/1991	Total Lead	12/10/1991	188		MG/KG	8.2	
S	GW	1012	1	00A	00L	03/31/1992	Total Lead	04/14/1992	422		MG/KG	6.2	
S	GW	1012	1	00B	00L	03/31/1992	Total Lead	04/14/1992	305		MG/KG	5.9	
S	GW	1012	1	00C	00L	03/31/1992	Total Lead	04/14/1992	183		MG/KG	6.3	YES
S	GW	1012	2	00A	00L	03/31/1992	Total Lead	04/14/1992	450		MG/KG	6.2	(12 in)
S	GW	1012	2	00B	00L	03/31/1992	Total Lead	04/14/1992	709		MG/KG	6.0	
S	GW	1012	2	00C	00L	03/31/1992	Total Lead	04/14/1992	827		MG/KG	6.0	
S	GW	1014	1	00A	00L	11/21/1991	Total Lead	12/10/1991	344		MG/KG	8.4	
S	GW	1014	1	00B	00L	11/21/1991	Total Lead	12/10/1991	270		MG/KG	7.7	

ADJACENT RESIDENTIAL AREA LABORATORY DATA
SALVETER – SPRUCE – STATE STREET

NL/TARACORP 89MC114V ANALYTICAL REPORT GENERATED: Sep 22, 1992

SAMPLE ID						SAMPLE DATE	PARAMETER	ANALYSIS DATE	RESULT (ppm)	QUALIFIER	UNITS	REPORTING DETECTION LIMIT	REMEDIAL DECISION (DEPTH)
MATRIX CODE	STREET CODE	HOUSE NO.	BORING NO.	SAMPLE DEPTH	PARAM CODE								
S	SP	1602	1	00C	00L	12/06/1991	Total Lead	12/31/1991	142		MG/KG	7.5	YES
S	SP	1602	2	00A	00L	12/06/1991	Total Lead	12/31/1991	388		MG/KG	7.7	(12 in)
S	SP	1602	2	00B	00L	12/06/1991	Total Lead	12/31/1991	389		MG/KG	7.3	
S	SP	1602	2	00C	00L	12/06/1991	Total Lead	12/31/1991	601		MG/KG	7.5	
S	SP	1610	1	00A	00L	05/06/1992	Total Lead	06/12/1992	402		MG/KG	5.6	
S	SP	1610	1	00B	00L	05/06/1992	Total Lead	06/12/1992	255		MG/KG	5.7	
S	SP	1610	1	00C	00L	05/06/1992	Total Lead	06/12/1992	110		MG/KG	6.0	NO
S	SP	1610	2	00A	00L	05/06/1992	Total Lead	06/12/1992	329		MG/KG	5.9	
S	SP	1610	2	00B	00L	05/06/1992	Total Lead	06/12/1992	250		MG/KG	5.6	
S	SP	1610	2	00C	00L	05/06/1992	Total Lead	06/12/1992	114		MG/KG	6.0	
S	SP	1614	1	00A	00L	12/06/1991	Total Lead	12/31/1991	360		MG/KG	7.5	
S	SP	1614	1	00B	00L	12/06/1991	Total Lead	12/31/1991	257		MG/KG	8.0	
S	SP	1614	1	00C	00L	12/06/1991	Total Lead	12/31/1991	128		MG/KG	7.6	NO
S	SP	1614	2	00A	00L	12/06/1991	Total Lead	12/31/1991	431		MG/KG	8.3	
S	SP	1614	2	00B	00L	12/06/1991	Total Lead	12/31/1991	403		MG/KG	8.0	
S	SP	1614	2	00C	00L	12/06/1991	Total Lead	12/31/1991	327		MG/KG	8.3	
S	SP	1618	1	00A	00L	03/25/1992	Total Lead	04/13/1992	1690		MG/KG	6.0	
S	SP	1618	1	00B	00L	03/25/1992	Total Lead	04/13/1992	403		MG/KG	5.6	
S	SP	1618	1	00C	00L	03/25/1992	Total Lead	04/13/1992	173		MG/KG	5.7	YES
S	SP	1618	2	00A	00L	03/25/1992	Total Lead	04/13/1992	74.8		MG/KG	5.8	(3 in)
S	SP	1618	2	00B	00L	03/25/1992	Total Lead	04/13/1992	36.3		MG/KG	5.5	
S	SP	1618	2	00C	00L	03/25/1992	Total Lead	04/13/1992	10.3		MG/KG	5.7	
S	SP	1626	1	00A	00L	11/07/1991	Total Lead	11/27/1991	1520		MG/KG	7.8	
S	SP	1626	1	00B	00L	11/07/1991	Total Lead	11/27/1991	194		MG/KG	7.4	
S	SP	1626	1	00C	00L	11/07/1991	Total Lead	11/27/1991	66.6		MG/KG	7.3	YES
S	SP	1626	2	00A	00L	11/07/1991	Total Lead	11/27/1991	277		MG/KG	7.3	(3 in)

ADJACENT RESIDENTIAL AREA LABORATORY DATA
SALVETER – SPRUCE – STATE STREET

NL/TARACORP 89MC114V ANALYTICAL REPORT GENERATED: Sep 22, 1992

SAMPLE ID						SAMPLE DATE	PARAMETER	ANALYSIS DATE	RESULT (ppm)	QUALIFIER	UNITS	REPORTING DETECTION LIMIT	REMEDIAL DECISION (DEPTH)
MATRIX CODE	STREET CODE	HOUSE NO.	BORING NO.	SAMPLE DEPTH	PARAM CODE								
S	SP	1626	2	00B	00L	11/07/1991	Total Lead	11/27/1991	240		MG/KG	6.8	
S	SP	1626	2	00C	00L	11/07/1991	Total Lead	11/27/1991	118		MG/KG	7.7	
S	SP	1634	1	00A	00L	11/07/1991	Total Lead	11/27/1991	387		MG/KG	7.0	
S	SP	1634	1	00B	00L	11/07/1991	Total Lead	11/27/1991	404		MG/KG	7.8	
S	SP	1634	1	00C	00L	11/07/1991	Total Lead	11/27/1991	40.9		MG/KG	6.6	YES
S	SP	1634	2	00A	00L	11/07/1991	Total Lead	11/27/1991	653		MG/KG	7.5	(6 in)
S	SP	1634	2	00B	00L	11/07/1991	Total Lead	11/27/1991	741		MG/KG	7.7	
S	SP	1634	2	00C	00L	11/07/1991	Total Lead	11/27/1991	292		MG/KG	7.7	
S	SP	1638	1	00A	00L	11/07/1991	Total Lead	11/27/1991	390		MG/KG	8.1	
S	SP	1638	1	00B	00L	11/07/1991	Total Lead	11/27/1991	250		MG/KG	7.6	
S	SP	1638	1	00C	00L	11/07/1991	Total Lead	11/27/1991	24.4		MG/KG	7.9	YES
S	SP	1638	2	00A	00L	11/07/1991	Total Lead	11/27/1991	255		MG/KG	8.4	(12 in)
S	SP	1638	2	00B	00L	11/07/1991	Total Lead	11/27/1991	433		MG/KG	7.7	
S	SP	1638	2	00C	00L	11/07/1991	Total Lead	11/27/1991	860		MG/KG	7.7	
S	SP	1642	1	00A	00L	03/25/1992	Total Lead	04/13/1992	185		MG/KG	6.2	
S	SP	1642	1	00B	00L	03/25/1992	Total Lead	04/13/1992	204		MG/KG	5.5	
S	SP	1642	1	00C	00L	03/25/1992	Total Lead	04/13/1992	273		MG/KG	5.7	YES
S	SP	1642	2	00A	00L	03/25/1992	Total Lead	04/13/1992	377		MG/KG	5.9	(12 in)
S	SP	1642	2	00B	00L	03/25/1992	Total Lead	04/13/1992	480		MG/KG	6.0	
S	SP	1642	2	00C	00L	03/25/1992	Total Lead	04/13/1992	573		MG/KG	6.1	
S	SP	1646	1	00A	00L	05/06/1992	Total Lead	06/12/1992	398		MG/KG	5.2	
S	SP	1646	1	00B	00L	05/06/1992	Total Lead	06/12/1992	234		MG/KG	5.7	
S	SP	1646	1	00C	00L	05/06/1992	Total Lead	06/12/1992	97.9		MG/KG	5.7	YES
S	SP	1646	2	00A	00L	05/06/1992	Total Lead	06/12/1992	746		MG/KG	5.6	(6 in)
S	SP	1646	2	00B	00L	05/06/1992	Total Lead	06/12/1992	771		MG/KG	5.6	

ADJACENT RESIDENTIAL AREA LABORATORY DATA
SALVETER – SPRUCE – STATE STREET

NL/TARACORP 89MC114V ANALYTICAL REPORT GENERATED: Sep 22, 1992

SAMPLE ID						SAMPLE DATE	PARAMETER	ANALYSIS DATE	RESULT (ppm)	QUALIFIER	UNITS	REPORTING DETECTION LIMIT	REMEDIAL DECISION (DEPTH)
MATRIX CODE	STREET CODE	HOUSE NO.	BORING NO.	SAMPLE DEPTH	PARAM CODE								
S	SP	1648	1	00A	00L	11/07/1991	Total Lead	11/27/1991	271		MG/KG	7.3	
S	SP	1648	1	00B	00L	11/07/1991	Total Lead	11/27/1991	170		MG/KG	7.7	
S	SP	1648	1	00C	00L	11/07/1991	Total Lead	11/27/1991	44		MG/KG	6.6	
S	SP	1648	2	00A	00L	11/07/1991	Total Lead	11/27/1991	422		MG/KG	8.0	NO
S	SP	1648	2	00B	00L	11/07/1991	Total Lead	11/27/1991	283		MG/KG	7.2	
S	SP	1648	2	00C	00L	11/07/1991	Total Lead	11/27/1991	104		MG/KG	7.4	
S	SP	1732	1	00A	00L	11/11/1991	Total Lead	11/27/1991	637		MG/KG	7.9	
S	SP	1732	1	00B	00L	11/11/1991	Total Lead	11/27/1991	557		MG/KG	8.0	
S	SP	1732	1	00C	00L	11/11/1991	Total Lead	11/27/1991	482		MG/KG	7.8	
S	SP	1732	2	00A	00L	11/11/1991	Total Lead	11/27/1991	469		MG/KG	8.8	
S	SP	1732	2	00A	0XM	11/11/1991	Total Lead	11/27/1991	421		MG/KG	8.6	
S	SP	1732	2	00A	0XX	11/11/1991	Total Lead	11/27/1991	431		MG/KG	7.5	YES
S	SP	1732	2	00B	00L	11/11/1991	Total Lead	11/27/1991	434		MG/KG	7.4	(6 in)
S	SP	1732	2	00B	0XM	11/11/1991	Total Lead	11/27/1991	333		MG/KG	7.7	
S	SP	1732	2	00B	0XX	11/11/1991	Total Lead	11/27/1991	349		MG/KG	8.3	
S	SP	1732	2	00C	00L	11/11/1991	Total Lead	11/27/1991	216		MG/KG	8.4	
S	SP	1732	2	00C	0XM	11/11/1991	Total Lead	11/27/1991	302		MG/KG	7.7	
S	SP	1732	2	00C	0XX	11/11/1991	Total Lead	11/27/1991	328		MG/KG	7.8	
S	SP	1734	1	00A	00L	03/25/1992	Total Lead	04/13/1992	522		MG/KG	6.3	
S	SP	1734	1	00B	00L	03/25/1992	Total Lead	04/13/1992	260		MG/KG	6.2	
S	SP	1734	1	00C	00L	03/25/1992	Total Lead	04/13/1992	167		MG/KG	6.2	YES
S	SP	1734	2	00A	00L	03/25/1992	Total Lead	04/13/1992	265		MG/KG	6.1	(3 in)
S	SP	1734	2	00B	00L	03/25/1992	Total Lead	04/13/1992	235		MG/KG	5.8	
S	SP	1734	2	00C	00L	03/25/1992	Total Lead	04/13/1992	68.5		MG/KG	5.5	
S	SP	1744	1	00A	00L	11/11/1991	Total Lead	11/27/1991	282		MG/KG	7.5	
S	SP	1744	1	00A	0LD	11/11/1991	Total Lead	11/27/1991	236		MG/KG	8.0	
S	SP	1744	1	00B	00L	11/11/1991	Total Lead	11/27/1991	260		MG/KG	7.9	

ADJACENT RESIDENTIAL AREA LABORATORY DATA
SALVETER – SPRUCE – STATE STREET

NL/TARACORP 89MC114V ANALYTICAL REPORT GENERATED: Sep 22, 1992

SAMPLE ID						SAMPLE DATE	PARAMETER	ANALYSIS DATE	RESULT (ppm)	QUALIFIER	UNITS	REPORTING DETECTION LIMIT	REMEDIAL DECISION (DEPTH)
MATRIX CODE	STREET CODE	HOUSE NO.	BORING NO.	SAMPLE DEPTH	PARAM CODE								
S	SP	1744	1	00B	0LD	11/11/1991	Total Lead	11/27/1991	289		MG/KG	7.2	NO
S	SP	1744	1	00C	00L	11/11/1991	Total Lead	11/27/1991	230		MG/KG	7.4	
S	SP	1744	1	00C	0LD	11/11/1991	Total Lead	11/27/1991	207		MG/KG	7.7	
S	SP	1744	2	00A	00L	11/11/1991	Total Lead	11/27/1991	268		MG/KG	8.3	
S	SP	1744	2	00B	00L	11/11/1991	Total Lead	11/27/1991	263		MG/KG	7.1	
S	SP	1744	2	00C	00L	11/11/1991	Total Lead	11/27/1991	235		MG/KG	8.3	
S	SP	1750	1	00A	00L	03/25/1992	Total Lead	04/13/1992	559		MG/KG	6.3	
S	SP	1750	1	00B	00L	03/25/1992	Total Lead	04/13/1992	331		MG/KG	5.9	
S	SP	1750	1	00C	00L	03/25/1992	Total Lead	04/13/1992	274		MG/KG	5.9	YES
S	SP	1750	2	00A	00L	03/25/1992	Total Lead	04/13/1992	599		MG/KG	6.2	(12 in)
S	SP	1750	2	00B	00L	03/25/1992	Total Lead	04/13/1992	620		MG/KG	6.4	
S	SP	1750	2	00C	00L	03/25/1992	Total Lead	04/13/1992	665		MG/KG	6.1	
S	SP	1754	1	00A	00L	11/11/1991	Total Lead	11/27/1991	309		MG/KG	8.0	
S	SP	1754	1	00B	00L	11/11/1991	Total Lead	11/27/1991	221		MG/KG	8.7	
S	SP	1754	1	00C	00L	11/11/1991	Total Lead	11/27/1991	100		MG/KG	8.7	
S	SP	1754	2	00A	00L	11/11/1991	Total Lead	11/27/1991	463		MG/KG	7.2	NO
S	SP	1754	2	00A	0LD	11/11/1991	Total Lead	11/27/1991	306		MG/KG	8.2	
S	SP	1754	2	00B	00L	11/11/1991	Total Lead	11/27/1991	254		MG/KG	8.5	
S	SP	1754	2	00B	0LD	11/11/1991	Total Lead	11/27/1991	292		MG/KG	8.3	
S	SP	1754	2	00C	00L	11/11/1991	Total Lead	11/27/1991	88.3		MG/KG	7.6	
S	SP	1754	2	00C	0LD	11/11/1991	Total Lead	11/27/1991	217		MG/KG	8.1	
S	ST	0814	1	00A	00L	12/09/1991	Total Lead	01/01/1992	1210		MG/KG	8.2	
S	ST	0814	1	00B	00L	12/09/1991	Total Lead	01/01/1992	484		MG/KG	7.3	
S	ST	0814	1	00C	00L	12/09/1991	Total Lead	01/01/1992	1330		MG/KG	7.2	
S	ST	0814	2	00A	00L	12/09/1991	Total Lead	01/01/1992	702		MG/KG	8.1	
S	ST	0814	2	00A	0XM	12/09/1991	Total Lead	01/01/1992	668		MG/KG	8.0	YES
S	ST	0814	2	00A	0XX	12/09/1991	Total Lead	01/01/1992	744		MG/KG	8.1	(12 in)

ADJACENT RESIDENTIAL AREA LABORATORY DATA
NIEDRINGHAUS – NINETEENTH – OHIO – OLIVE STREET

NL/TARACORP 89MC114V ANALYTICAL REPORT GENERATED: Sep 22, 1992

SAMPLE ID						SAMPLE DATE	PARAMETER	ANALYSIS DATE	RESULT (ppm)	QUALIFIER	UNITS	REPORTING DETECTION LIMIT	REMEDIAL DECISION (DEPTH)
MATRIX CODE	STREET CODE	HOUSE NO.	BORING NO.	SAMPLE DEPTH	PARAM CODE								
S	OL	1651	2	00A	00L	05/06/1992	Total Lead	06/12/1992	350		MG/KG	5.1	(3 in)
S	OL	1651	2	00B	00L	05/06/1992	Total Lead	06/12/1992	161		MG/KG	5.2	
S	OL	1651	2	00C	00L	05/06/1992	Total Lead	06/12/1992	194		MG/KG	5.2	
S	OL	1712	1	00A	00L	11/06/1991	Total Lead	11/25/1991	353		MG/KG	7.7	
S	OL	1712	1	00B	00L	11/06/1991	Total Lead	11/25/1991	216		MG/KG	8.0	
S	OL	1712	1	00C	00L	11/06/1991	Total Lead	11/25/1991	127		MG/KG	8.4	YES
S	OL	1712	2	00A	00L	11/06/1991	Total Lead	11/25/1991	659		MG/KG	7.7	(3 in)
S	OL	1712	2	00B	00L	11/06/1991	Total Lead	11/25/1991	335		MG/KG	7.8	
S	OL	1712	2	00C	00L	11/06/1991	Total Lead	11/25/1991	279		MG/KG	7.7	
S	OL	1713	1	00A	00L	11/06/1991	Total Lead	11/25/1991	417		MG/KG	7.6	
S	OL	1713	1	00B	00L	11/06/1991	Total Lead	11/25/1991	356		MG/KG	7.5	
S	OL	1713	1	00C	00L	11/06/1991	Total Lead	11/25/1991	88.8		MG/KG	7.5	NO
S	OL	1713	2	00A	00L	11/06/1991	Total Lead	11/25/1991	323		MG/KG	8.1	
S	OL	1713	2	00B	00L	11/06/1991	Total Lead	11/25/1991	235		MG/KG	7.7	
S	OL	1713	2	00C	00L	11/06/1991	Total Lead	11/25/1991	51.6		MG/KG	7.9	
S	OL	1716	1	00A	00L	03/02/1992	Total Lead	03/18/1992	694		MG/KG	6.2	
S	OL	1716	1	00B	00L	03/02/1992	Total Lead	03/18/1992	699		MG/KG	5.9	
S	OL	1716	1	00C	00L	03/02/1992	Total Lead	03/18/1992	291		MG/KG	5.6	YES
S	OL	1716	2	00A	00L	03/02/1992	Total Lead	03/18/1992	322		MG/KG	5.3	(12 in)
S	OL	1716	2	00B	00L	03/02/1992	Total Lead	03/18/1992	113		MG/KG	5.6	
S	OL	1716	2	00C	00L	03/02/1992	Total Lead	03/18/1992	651		MG/KG	5.5	
S	OL	1717	1	00A	00L	11/06/1991	Total Lead	11/25/1991	454		MG/KG	7.8	
S	OL	1717	1	00A	0LD	11/06/1991	Total Lead	11/25/1991	392		MG/KG	7.7	
S	OL	1717	1	00B	00L	11/06/1991	Total Lead	11/25/1991	476		MG/KG	7.5	
S	OL	1717	1	00B	0LD	11/06/1991	Total Lead	11/25/1991	486		MG/KG	7.5	
S	OL	1717	1	00C	00L	11/06/1991	Total Lead	11/25/1991	189		MG/KG	7.2	

ADJACENT RESIDENTIAL AREA LABORATORY DATA
NIEDRINGHAUS – NINETEENTH – OHIO – OLIVE STREET

NL/TARACORP 89MC114V ANALYTICAL REPORT GENERATED: Sep 22, 1992

SAMPLE ID						SAMPLE DATE	PARAMETER	ANALYSIS DATE	RESULT (ppm)	QUALIFIER	UNITS	REPORTING DETECTION LIMIT	REMEDIAL DECISION (DEPTH)
MATRIX CODE	STREET CODE	HOUSE NO.	BORING NO.	SAMPLE DEPTH	PARAM CODE								
S	OL	1717	1	00C	0LD	11/06/1991	Total Lead	11/25/1991	174		MG/KG	7.6	
S	OL	1717	2	00A	00L	11/06/1991	Total Lead	11/25/1991	258		MG/KG	7.8	NO
S	OL	1717	2	00A	0XM	11/06/1991	Total Lead	11/25/1991	267		MG/KG	7.3	
S	OL	1717	2	00A	0XX	11/06/1991	Total Lead	11/25/1991	319		MG/KG	7.4	
S	OL	1717	2	00B	00L	11/06/1991	Total Lead	11/25/1991	203		MG/KG	7.2	
S	OL	1717	2	00B	0XM	11/06/1991	Total Lead	11/25/1991	280		MG/KG	7.5	
S	OL	1717	2	00B	0XX	11/06/1991	Total Lead	11/25/1991	214		MG/KG	7.6	
S	OL	1717	2	00C	00L	11/06/1991	Total Lead	11/25/1991	279		MG/KG	7.0	
S	OL	1717	2	00C	0XM	11/06/1991	Total Lead	11/25/1991	240		MG/KG	7.6	
S	OL	1717	2	00C	0XX	11/06/1991	Total Lead	11/25/1991	276		MG/KG	6.7	
S	OL	1719	1	00A	00L	11/11/1991	Total Lead	11/27/1991	508		MG/KG	7.9	
S	OL	1719	1	00A	0LD	11/11/1991	Total Lead	11/27/1991	770		MG/KG	7.8	
S	OL	1719	1	00B	00L	11/11/1991	Total Lead	11/27/1991	383		MG/KG	6.9	
S	OL	1719	1	00B	0LD	11/11/1991	Total Lead	11/27/1991	365		MG/KG	7.2	
S	OL	1719	1	00C	00L	11/11/1991	Total Lead	11/27/1991	206		MG/KG	7.7	
S	OL	1719	1	00C	0LD	11/11/1991	Total Lead	11/27/1991	204		MG/KG	6.8	YES
S	OL	1719	2	00A	00L	11/11/1991	Total Lead	11/27/1991	302		MG/KG	7.3	(3 in)
S	OL	1719	1	00A	0XM	11/11/1991	Total Lead	11/27/1991	351		MG/KG	7.8	
S	OL	1719	1	00A	0XX	11/11/1991	Total Lead	11/27/1991	307		MG/KG	7.7	
S	OL	1719	2	00B	00L	11/11/1991	Total Lead	11/27/1991	333		MG/KG	7.2	
S	OL	1719	1	00B	0XM	11/11/1991	Total Lead	11/27/1991	312		MG/KG	6.8	
S	OL	1719	1	00B	0XX	11/11/1991	Total Lead	11/27/1991	322		MG/KG	7.2	
S	OL	1719	2	00C	00L	11/11/1991	Total Lead	11/27/1991	166		MG/KG	7.6	
S	OL	1719	1	00C	0XM	11/11/1991	Total Lead	11/27/1991	152		MG/KG	7.9	
S	OL	1719	1	00C	0XX	11/11/1991	Total Lead	11/27/1991	167		MG/KG	7.9	
S	OL	1720	1	00A	00L	11/11/1991	Total Lead	11/27/1991	175		MG/KG	7.4	
S	OL	1720	1	00B	00L	11/11/1991	Total Lead	11/27/1991	415		MG/KG	7.4	
S	OL	1720	1	00C	00L	11/11/1991	Total Lead	11/27/1991	712		MG/KG	6.7	YES

ADJACENT RESIDENTIAL AREA LABORATORY DATA
NIEDRINGHAUS – NINETEENTH – OHIO – OLIVE STREET

NL/TARACORP 89MC114V ANALYTICAL REPORT GENERATED: Sep 22, 1992

SAMPLE ID						SAMPLE DATE	PARAMETER	ANALYSIS DATE	RESULT (ppm)	QUALIFIER	UNITS	REPORTING DETECTION LIMIT	REMEDIAL DECISION (DEPTH)
MATRIX CODE	STREET CODE	HOUSE NO.	BORING NO.	SAMPLE DEPTH	PARAM CODE								
S	OL	1720	2	00A	00L	11/11/1991	Total Lead	11/27/1991	114		MG/KG	7.7	(12 in)
S	OL	1720	2	00B	00L	11/11/1991	Total Lead	11/27/1991	426		MG/KG	7.2	
S	OL	1720	2	00C	00L	11/11/1991	Total Lead	11/27/1991	424		MG/KG	7.4	
S	OL	1721	1	00A	00L	11/11/1991	Total Lead	11/27/1991	369		MG/KG	8.1	
S	OL	1721	1	00B	00L	11/11/1991	Total Lead	11/27/1991	444		MG/KG	7.2	
S	OL	1721	1	00C	00L	11/11/1991	Total Lead	11/27/1991	153		MG/KG	7.6	YES
S	OL	1721	2	00A	00L	11/11/1991	Total Lead	11/27/1991	1370		MG/KG	8.2	(12 in)
S	OL	1721	2	00B	00L	11/11/1991	Total Lead	11/27/1991	1350		MG/KG	8.8	
S	OL	1721	2	00C	00L	11/11/1991	Total Lead	11/27/1991	654	J	MG/KG	8.5	
S	OL	1724	1	00A	00L	03/02/1992	Total Lead	03/18/1992	697		MG/KG	6.0	
S	OL	1724	1	00B	00L	03/02/1992	Total Lead	03/18/1992	537		MG/KG	5.9	
S	OL	1724	1	00C	00L	03/02/1992	Total Lead	03/18/1992	314		MG/KG	5.8	YES
S	OL	1724	2	00A	00L	03/24/1992	Total Lead	04/13/1992	725		MG/KG	5.9	(12 in)
S	OL	1724	2	00B	00L	03/24/1992	Total Lead	04/13/1992	744		MG/KG	5.7	
S	OL	1724	2	00C	00L	03/24/1992	Total Lead	04/13/1992	766		MG/KG	5.8	
S	OL	1725	1	00A	00L	03/02/1992	Total Lead	03/18/1992	269		MG/KG	5.5	
S	OL	1725	1	00B	00L	03/02/1992	Total Lead	03/18/1992	211		MG/KG	6.0	
S	OL	1725	1	00C	00L	03/02/1992	Total Lead	03/18/1992	318		MG/KG	5.6	YES
S	OL	1725	2	00A	00L	03/02/1992	Total Lead	03/18/1992	1050		MG/KG	5.7	(6 in)
S	OL	1725	2	00B	00L	03/02/1992	Total Lead	03/18/1992	557		MG/KG	6.0	
S	OL	1725	2	00C	00L	03/02/1992	Total Lead	03/18/1992	481		MG/KG	6.0	
S	OL	1729	1	00A	00L	03/02/1992	Total Lead	03/18/1992	815		MG/KG	5.9	
S	OL	1729	1	00B	00L	03/02/1992	Total Lead	03/18/1992	302		MG/KG	5.4	
S	OL	1729	1	00C	00L	03/02/1992	Total Lead	03/18/1992	222		MG/KG	5.6	YES
S	OL	1729	2	00A	00L	03/02/1992	Total Lead	03/18/1992	613		MG/KG	6.1	(3 in)
S	OL	1729	2	00B	00L	03/02/1992	Total Lead	03/18/1992	498		MG/KG	6.1	

ADJACENT RESIDENTIAL AREA LABORATORY DATA
NIEDRINGHAUS – NINETEENTH – OHIO – OLIVE STREET

NL/TARACORP 89MC114V ANALYTICAL REPORT GENERATED: Sep 22, 1992

SAMPLE ID						SAMPLE DATE	PARAMETER	ANALYSIS DATE	RESULT (ppm)	QUALIFIER	UNITS	REPORTING DETECTION LIMIT	REMEDIAL DECISION (DEPTH)
MATRIX CODE	STREET CODE	HOUSE NO.	BORING NO.	SAMPLE DEPTH	PARAM CODE								
S	OL	1729	2	00C	00L	03/02/1992	Total Lead	03/18/1992	493		MG/KG	6.2	
S	OL	1732	1	00A	00L	03/25/1992	Total Lead	04/13/1992	611		MG/KG	5.8	
S	OL	1732	1	00B	00L	03/25/1992	Total Lead	04/13/1992	374		MG/KG	5.8	
S	OL	1732	1	00C	00L	03/25/1992	Total Lead	04/13/1992	349		MG/KG	5.8	YES
S	OL	1732	2	00A	00L	03/25/1992	Total Lead	04/13/1992	398		MG/KG	5.8	(3 in)
S	OL	1732	2	00B	00L	03/25/1992	Total Lead	04/13/1992	432		MG/KG	5.7	
S	OL	1732	2	00C	00L	03/25/1992	Total Lead	04/13/1992	204		MG/KG	5.6	
S	OL	1734	1	00A	00L	11/06/1991	Total Lead	11/25/1991	537		MG/KG	7.5	
S	OL	1734	1	00B	00L	11/06/1991	Total Lead	11/25/1991	470		MG/KG	7.8	
S	OL	1734	1	00C	00L	11/06/1991	Total Lead	11/25/1991	486		MG/KG	6.6	YES
S	OL	1734	2	00A	00L	11/06/1991	Total Lead	11/25/1991	656		MG/KG	7.3	(6 in)
S	OL	1734	2	00B	00L	11/06/1991	Total Lead	11/25/1991	633		MG/KG	7.6	
S	OL	1734	2	00C	00L	11/06/1991	Total Lead	11/25/1991	252		MG/KG	7.3	
S	OL	1735	1	00A	00L	03/25/1992	Total Lead	04/13/1992	680		MG/KG	5.7	
S	OL	1735	1	00B	00L	03/25/1992	Total Lead	04/13/1992	405		MG/KG	6.0	
S	OL	1735	1	00C	00L	03/25/1992	Total Lead	04/13/1992	285		MG/KG	5.8	YES
S	OL	1735	2	00A	00L	03/25/1992	Total Lead	04/13/1992	737		MG/KG	6.5	(6 in)
S	OL	1735	2	00B	00L	03/25/1992	Total Lead	04/13/1992	595		MG/KG	6.3	
S	OL	1735	2	00C	00L	03/25/1992	Total Lead	04/13/1992	325		MG/KG	6.1	
S	OL	1738	1	00A	00L	05/06/1992	Total Lead	06/12/1992	506		MG/KG	5.5	
S	OL	1738	1	00B	00L	05/06/1992	Total Lead	06/12/1992	500		MG/KG	5.3	
S	OL	1738	1	00C	00L	05/06/1992	Total Lead	06/12/1992	270		MG/KG	5.8	YES
S	OL	1738	2	00A	00L	05/06/1992	Total Lead	06/12/1992	600		MG/KG	5.5	(12 in)
S	OL	1738	2	00B	00L	05/06/1992	Total Lead	06/12/1992	642		MG/KG	5.8	
S	OL	1738	2	00C	00L	05/06/1992	Total Lead	06/12/1992	565		MG/KG	5.8	

ADJACENT RESIDENTIAL AREA LABORATORY DATA
NIEDRINGHAUS – NINETEENTH – OHIO – OLIVE STREET

NL/TARACORP 89MC114V ANALYTICAL REPORT GENERATED: Sep 22, 1992

SAMPLE ID						SAMPLE DATE	PARAMETER	ANALYSIS DATE	RESULT (ppm)	QUALIFIER	UNITS	REPORTING DETECTION LIMIT	REMEDIAL DECISION (DEPTH)
MATRIX CODE	STREET CODE	HOUSE NO.	BORING NO.	SAMPLE DEPTH	PARAM CODE								
S	OL	1739	1	00A	00L	03/25/1992	Total Lead	04/13/1992	467		MG/KG	6.1	
S	OL	1739	1	00B	00L	03/25/1992	Total Lead	04/13/1992	413		MG/KG	5.9	
S	OL	1739	1	00C	00L	03/25/1992	Total Lead	04/13/1992	291		MG/KG	5.9	NO
S	OL	1739	2	00A	00L	03/25/1992	Total Lead	04/13/1992	402		MG/KG	6.5	
S	OL	1739	2	00B	00L	03/25/1992	Total Lead	04/13/1992	362		MG/KG	6.3	
S	OL	1739	2	00C	00L	03/25/1992	Total Lead	04/13/1992	206		MG/KG	6.0	
S	OL	1744	1	00A	00L	11/06/1991	Total Lead	11/25/1991	574		MG/KG	7.7	
S	OL	1744	1	00B	00L	11/06/1991	Total Lead	11/25/1991	435		MG/KG	7.1	
S	OL	1744	1	00C	00L	11/06/1991	Total Lead	11/25/1991	214		MG/KG	7.3	YES
S	OL	1744	2	00A	00L	11/06/1991	Total Lead	11/25/1991	579		MG/KG	8.0	(12 in)
S	OL	1744	2	00B	00L	11/06/1991	Total Lead	11/25/1991	559		MG/KG	8.0	
S	OL	1744	2	00C	00L	11/06/1991	Total Lead	11/25/1991	655		MG/KG	7.4	
S	OL	1747	1	00A	00L	05/06/1992	Total Lead	06/12/1992	831		MG/KG	5.6	
S	OL	1747	1	00B	00L	05/06/1992	Total Lead	06/12/1992	406		MG/KG	5.4	
S	OL	1747	1	00C	00L	05/06/1992	Total Lead	06/12/1992	302		MG/KG	5.7	YES
S	OL	1747	2	00A	00L	05/06/1992	Total Lead	06/12/1992	1020		MG/KG	5.2	(3 in)
S	OL	1747	2	00B	00L	05/06/1992	Total Lead	06/12/1992	467		MG/KG	5.1	
S	OL	1747	2	00C	00L	05/06/1992	Total Lead	06/12/1992	413		MG/KG	5.2	
S	OL	1751	1	00A	00L	05/06/1992	Total Lead	06/12/1992	788		MG/KG	5.2	
S	OL	1751	1	00B	00L	05/06/1992	Total Lead	06/12/1992	229		MG/KG	5.5	
S	OL	1751	1	00C	00L	05/06/1992	Total Lead	06/12/1992	103		MG/KG	5.0	YES
S	OL	1751	2	00A	00L	05/06/1992	Total Lead	06/12/1992	504		MG/KG	5.4	(3 in)
S	OL	1751	2	00B	00L	05/06/1992	Total Lead	06/12/1992	259		MG/KG	5.2	
S	OL	1751	2	00C	00L	05/06/1992	Total Lead	06/12/1992	149		MG/KG	5.3	

ADJACENT RESIDENTIAL AREA LABORATORY DATA
REYNOLDS STREET – ROCK ROAD

NL/TARACORP 89MC114V ANALYTICAL REPORT GENERATED: Sep 22, 1992

SAMPLE ID						SAMPLE DATE	PARAMETER	ANALYSIS DATE	RESULT (ppm)	QUALIFIER	UNITS	REPORTING DETECTION LIMIT	REMEDIAL DECISION (DEPTH)
MATRIX CODE	STREET CODE	HOUSE NO.	BORING NO.	SAMPLE DEPTH	PARAM CODE								
S	RE	0927	1	00A	00L	04/09/1992	Total Lead	05/15/1992	417		MG/KG	6.0	
S	RE	0927	1	00B	00L	04/09/1992	Total Lead	05/15/1992	54.1		MG/KG	5.8	
S	RE	0927	1	00C	00L	04/09/1992	Total Lead	05/15/1992	73		MG/KG	5.9	NO
S	RE	0927	2	00A	00L	04/09/1992	Total Lead	05/15/1992	78.8		MG/KG	5.7	
S	RE	0927	2	00B	00L	04/09/1992	Total Lead	05/15/1992	40.1		MG/KG	5.7	
S	RE	0927	2	00C	00L	04/09/1992	Total Lead	05/15/1992	17.2		MG/KG	5.7	
S	RE	0928	1	00A	00L	04/30/1992	Total Lead	06/09/1992	177		MG/KG	6.3	
S	RE	0928	1	00B	00L	04/30/1992	Total Lead	06/09/1992	86		MG/KG	5.9	
S	RE	0928	1	00C	00L	04/30/1992	Total Lead	06/09/1992	25.1		MG/KG	6.0	NO
S	RE	0928	2	00A	00L	04/30/1992	Total Lead	06/09/1992	146		MG/KG	5.6	
S	RE	0928	2	00B	00L	04/30/1992	Total Lead	06/09/1992	45.7		MG/KG	6.3	
S	RE	0928	2	00C	00L	04/30/1992	Total Lead	06/09/1992	<5.9		MG/KG	5.9	
S	RE	0930	1	00A	00L	04/30/1992	Total Lead	06/09/1992	101		MG/KG	5.9	
S	RE	0930	1	00A	0LD	04/30/1992	Total Lead	06/09/1992	94.4		MG/KG	5.6	
S	RE	0930	1	00B	00L	04/30/1992	Total Lead	06/09/1992	57.1		MG/KG	6.0	
S	RE	0930	1	00B	0LD	04/30/1992	Total Lead	06/09/1992	71.6		MG/KG	5.7	NO
S	RE	0930	1	00C	00L	04/30/1992	Total Lead	06/09/1992	49.4		MG/KG	5.7	
S	RE	0930	1	00C	0LD	04/30/1992	Total Lead	06/09/1992	23.8		MG/KG	6.0	
S	RE	0930	2	00A	00L	04/30/1992	Total Lead	06/09/1992	69.1		MG/KG	5.5	
S	RE	0930	2	00B	00L	04/30/1992	Total Lead	06/09/1992	49		MG/KG	5.7	
S	RE	0930	2	00C	00L	04/30/1992	Total Lead	06/09/1992	11.7		MG/KG	5.8	
S	RE	0935	1	00A	00L	04/09/1992	Total Lead	05/15/1992	366		MG/KG	5.7	
S	RE	0935	1	00A	0LD	04/09/1992	Total Lead	05/15/1992	369		MG/KG	5.9	
S	RE	0935	1	00B	00L	04/09/1992	Total Lead	05/15/1992	245		MG/KG	5.6	
S	RE	0935	1	00B	0LD	04/09/1992	Total Lead	05/15/1992	217		MG/KG	5.3	NO
S	RE	0935	1	00C	00L	04/09/1992	Total Lead	05/15/1992	445		MG/KG	5.6	
S	RE	0935	1	00C	0LD	04/09/1992	Total Lead	05/15/1992	468		MG/KG	5.5	

ADJACENT RESIDENTIAL AREA LABORATORY DATA
REYNOLDS STREET – ROCK ROAD

NL/TARACORP 89MC114V ANALYTICAL REPORT GENERATED: Sep 22, 1992

SAMPLE ID						SAMPLE DATE	PARAMETER	ANALYSIS DATE	RESULT (ppm)	QUALIFIER	UNITS	REPORTING DETECTION LIMIT	REMEDIAL DECISION (DEPTH)
MATRIX CODE	STREET CODE	HOUSE NO.	BORING NO.	SAMPLE DEPTH	PARAM CODE								
S	RE	0935	2	00A	00L	04/09/1992	Total Lead	05/15/1992	229		MG/KG	5.5	
S	RE	0935	2	00B	00L	04/09/1992	Total Lead	05/15/1992	205		MG/KG	5.5	
S	RE	0935	2	00C	00L	04/09/1992	Total Lead	05/15/1992	178		MG/KG	5.3	
S	RE	1000	1	00A	00L	11/25/1991	Total Lead	12/12/1991	234		MG/KG	8.1	
S	RE	1000	1	00B	00L	11/25/1991	Total Lead	12/12/1991	19.3		MG/KG	8.1	
S	RE	1000	1	00C	00L	11/25/1991	Total Lead	12/12/1991	21		MG/KG	6.8	NO
S	RE	1000	2	00A	00L	11/25/1991	Total Lead	12/12/1991	88.1		MG/KG	7.4	
S	RE	1000	2	00B	00L	11/25/1991	Total Lead	12/12/1991	122		MG/KG	7.5	
S	RE	1000	2	00C	00L	11/25/1991	Total Lead	12/12/1991	14		MG/KG	7.4	
S	RE	1016	1	00A	00L	11/22/1991	Total Lead	12/12/1991	281		MG/KG	7.5	
S	RE	1016	1	00A	0LD	11/22/1991	Total Lead	12/12/1991	268		MG/KG	8.3	
S	RE	1016	1	00B	00L	11/22/1991	Total Lead	12/12/1991	231		MG/KG	7.7	
S	RE	1016	1	00B	0LD	11/22/1991	Total Lead	12/12/1991	269		MG/KG	7.8	NO
S	RE	1016	1	00C	00L	11/22/1991	Total Lead	12/12/1991	162		MG/KG	7.5	
S	RE	1016	1	00C	0LD	11/22/1991	Total Lead	12/12/1991	150		MG/KG	7.7	
S	RE	1016	2	00A	00L	11/22/1991	Total Lead	12/12/1991	105		MG/KG	8.4	
S	RE	1016	2	00B	00L	11/22/1991	Total Lead	12/12/1991	89.9		MG/KG	8.0	
S	RE	1016	2	00C	00L	11/22/1991	Total Lead	12/12/1991	33.3		MG/KG	6.9	
S	RE	1017	1	00A	00L	12/03/1991	Total Lead	12/16/1991	64.8		MG/KG	8.2	
S	RE	1017	1	00B	00L	12/03/1991	Total Lead	12/16/1991	46		MG/KG	7.1	
S	RE	1017	1	00C	00L	12/03/1991	Total Lead	12/16/1991	34.1		MG/KG	7.7	YES
S	RE	1017	2	00A	00L	12/03/1991	Total Lead	12/16/1991	1890		MG/KG	8.2	(3 in)
S	RE	1017	2	00B	00L	12/03/1991	Total Lead	12/16/1991	206		MG/KG	6.9	
S	RE	1017	2	00C	00L	12/03/1991	Total Lead	12/16/1991	89.3		MG/KG	7.8	
S	RE	1026	1	00A	00L	11/22/1991	Total Lead	12/12/1991	202		MG/KG	7.9	
S	RE	1026	1	00B	00L	11/22/1991	Total Lead	12/12/1991	111		MG/KG	7.2	

ADJACENT RESIDENTIAL AREA LABORATORY DATA
REYNOLDS STREET – ROCK ROAD

NL/TARACORP 89MC114V ANALYTICAL REPORT GENERATED: Sep 22, 1992

SAMPLE ID						SAMPLE DATE	PARAMETER	ANALYSIS DATE	RESULT (ppm)	QUALIFIER	UNITS	REPORTING DETECTION LIMIT	REMEDIAL DECISION (DEPTH)
MATRIX CODE	STREET CODE	HOUSE NO.	BORING NO.	SAMPLE DEPTH	PARAM CODE								
S	RE	1026	1	00C	00L	11/22/1991	Total Lead	12/12/1991	55.3		MG/KG	7.8	NO
S	RE	1026	2	00A	00L	11/22/1991	Total Lead	12/12/1991	232		MG/KG	8.3	
S	RE	1026	2	00B	00L	11/22/1991	Total Lead	12/12/1991	133		MG/KG	7.0	
S	RE	1026	2	00C	00L	11/22/1991	Total Lead	12/12/1991	232		MG/KG	7.4	
S	RE	1030	1	00A	00L	11/22/1991	Total Lead	12/12/1991	253		MG/KG	7.6	
S	RE	1030	1	00B	00L	11/22/1991	Total Lead	12/12/1991	269		MG/KG	7.3	
S	RE	1030	1	00C	00L	11/22/1991	Total Lead	12/12/1991	171		MG/KG	7.8	YES
S	RE	1030	2	00A	00L	11/22/1991	Total Lead	12/12/1991	579		MG/KG	8.7	(6 in)
S	RE	1030	2	00B	00L	11/22/1991	Total Lead	12/12/1991	1030		MG/KG	8.0	
S	RE	1030	2	00C	00L	11/22/1991	Total Lead	12/12/1991	311		MG/KG	6.9	
S	RE	1032	1	00A	00L	11/22/1991	Total Lead	12/12/1991	271		MG/KG	7.8	
S	RE	1032	1	00B	00L	11/22/1991	Total Lead	12/12/1991	223		MG/KG	7.1	
S	RE	1032	1	00C	00L	11/22/1991	Total Lead	12/12/1991	85		MG/KG	6.9	NO
S	RE	1032	2	00A	00L	11/22/1991	Total Lead	12/12/1991	268		MG/KG	8.5	
S	RE	1032	2	00B	00L	11/22/1991	Total Lead	12/12/1991	196		MG/KG	7.7	
S	RE	1032	2	00C	00L	11/22/1991	Total Lead	12/12/1991	112		MG/KG	8.1	
S	RE	1104	1	00A	00L	04/09/1992	Total Lead	05/15/1992	192		MG/KG	5.7	
S	RE	1104	1	00B	00L	04/09/1992	Total Lead	05/15/1992	112		MG/KG	5.8	
S	RE	1104	1	00C	00L	04/09/1992	Total Lead	05/15/1992	73.4		MG/KG	5.7	NO
S	RE	1104	2	00A	00L	04/09/1992	Total Lead	05/15/1992	148		MG/KG	6.3	
S	RE	1104	2	00B	00L	04/09/1992	Total Lead	05/15/1992	147		MG/KG	5.7	
S	RE	1104	2	00C	00L	04/09/1992	Total Lead	05/15/1992	79.4		MG/KG	5.9	
S	RE	1108	1	00A	00L	04/09/1992	Total Lead	05/15/1992	161		MG/KG	6.4	
S	RE	1108	1	00B	00L	04/09/1992	Total Lead	05/15/1992	83.4		MG/KG	5.8	
S	RE	1108	1	00C	00L	04/09/1992	Total Lead	05/15/1992	91.2		MG/KG	5.9	NO
S	RE	1108	2	00A	00L	04/09/1992	Total Lead	05/15/1992	214		MG/KG	5.9	

ADJACENT RESIDENTIAL AREA LABORATORY DATA
SALVETER – SPRUCE – STATE STREET

NL/TARACORP 89MC114V ANALYTICAL REPORT GENERATED: Sep 22, 1992

SAMPLE ID						SAMPLE DATE	PARAMETER	ANALYSIS DATE	RESULT (ppm)	QUALIFIER	UNITS	REPORTING DETECTION LIMIT	REMEDIAL DECISION (DEPTH)
MATRIX CODE	STREET CODE	HOUSE NO.	BORING NO.	SAMPLE DEPTH	PARAM CODE								
S	ST	0814	2	00B	00L	12/09/1991	Total Lead	01/01/1992	845		MG/KG	7.5	
S	ST	0814	2	00B	0XM	12/09/1991	Total Lead	01/01/1992	829		MG/KG	8.0	
S	ST	0814	2	00B	0XX	12/09/1991	Total Lead	01/01/1992	906		MG/KG	8.0	
S	ST	0814	2	00C	00L	12/09/1991	Total Lead	01/01/1992	320		MG/KG	7.9	
S	ST	0814	2	00C	0XM	12/09/1991	Total Lead	01/01/1992	127		MG/KG	6.9	
S	ST	0814	2	00C	0XX	12/09/1991	Total Lead	01/01/1992	241		MG/KG	7.6	
S	ST	0816	1	00A	00L	11/22/1991	Total Lead	12/12/1991	776		MG/KG	7.6	
S	ST	0816	1	00A	0LD	11/22/1991	Total Lead	12/12/1991	806		MG/KG	7.8	
S	ST	0816	1	00B	00L	11/22/1991	Total Lead	12/12/1991	635		MG/KG	7.0	
S	ST	0816	1	00B	0LD	11/22/1991	Total Lead	12/12/1991	589		MG/KG	7.8	YES
S	ST	0816	1	00C	00L	11/22/1991	Total Lead	12/12/1991	381		MG/KG	7.3	(6 in)
S	ST	0816	1	00C	0LD	11/22/1991	Total Lead	12/12/1991	349		MG/KG	6.8	
S	ST	0816	2	00A	00L	11/22/1991	Total Lead	12/12/1991	789		MG/KG	8.3	
S	ST	0816	2	00B	00L	11/22/1991	Total Lead	12/12/1991	872		MG/KG	7.6	
S	ST	0816	2	00C	00L	11/22/1991	Total Lead	12/12/1991	131		MG/KG	6.8	
S	ST	0818	1	00A	00L	11/22/1991	Total Lead	12/12/1991	592		MG/KG	8.2	
S	ST	0818	1	00B	00L	11/22/1991	Total Lead	12/12/1991	503		MG/KG	8.2	
S	ST	0818	1	00C	00L	11/22/1991	Total Lead	12/12/1991	303		MG/KG	7.7	YES
S	ST	0818	2	00A	00L	11/22/1991	Total Lead	12/12/1991	307		MG/KG	7.9	(6 in)
S	ST	0818	2	00B	00L	11/22/1991	Total Lead	12/12/1991	291		MG/KG	7.6	
S	ST	0818	2	00C	00L	11/22/1991	Total Lead	12/12/1991	118		MG/KG	8.0	
S	ST	1022	1	00A	00L	04/28/1992	Total Lead	06/08/1992	1090		MG/KG	5.8	
S	ST	1022	1	00A	0LD	04/28/1992	Total Lead	06/08/1992	1080		MG/KG	6.3	
S	ST	1022	1	00B	00L	04/28/1992	Total Lead	06/08/1992	1110		MG/KG	5.7	
S	ST	1022	1	00B	0LD	04/28/1992	Total Lead	06/08/1992	826		MG/KG	5.9	YES
S	ST	1022	1	00C	00L	04/28/1992	Total Lead	06/08/1992	949		MG/KG	6.2	(12 in)
S	ST	1022	1	00C	0LD	04/28/1992	Total Lead	06/08/1992	745		MG/KG	6.2	

ADJACENT RESIDENTIAL AREA LABORATORY DATA
SALVETER – SPRUCE – STATE STREET

NL/TARACORP 89MC114V ANALYTICAL REPORT GENERATED: Sep 22, 1992

SAMPLE ID						SAMPLE DATE	PARAMETER	ANALYSIS DATE	RESULT (ppm)	QUALIFIER	UNITS	REPORTING DETECTION LIMIT	REMEDIAL DECISION (DEPTH)
MATRIX CODE	STREET CODE	HOUSE NO.	BORING NO.	SAMPLE DEPTH	PARAM CODE								
S	ST	1022	2	00A	00L	04/28/1992	Total Lead	06/08/1992	477		MG/KG	6.1	
S	ST	1022	2	00B	00L	04/28/1992	Total Lead	06/08/1992	316		MG/KG	5.7	
S	ST	1022	2	00C	00L	04/28/1992	Total Lead	06/08/1992	397		MG/KG	5.8	
S	ST	1102	1	00A	00L	11/22/1991	Total Lead	12/12/1991	568		MG/KG	8.1	
S	ST	1102	1	00A	0LD	11/22/1991	Total Lead	12/12/1991	603		MG/KG	7.7	
S	ST	1102	1	00B	00L	11/22/1991	Total Lead	12/12/1991	547		MG/KG	8.1	
S	ST	1102	1	00B	0LD	11/22/1991	Total Lead	12/12/1991	514		MG/KG	7.9	YES
S	ST	1102	1	00C	00L	11/22/1991	Total Lead	12/12/1991	546		MG/KG	7.3	(12 in)
S	ST	1102	1	00C	0LD	11/22/1991	Total Lead	12/12/1991	549		MG/KG	7.7	
S	ST	1102	2	00A	00L	11/22/1991	Total Lead	12/12/1991	212		MG/KG	7.6	
S	ST	1102	2	00B	00L	11/22/1991	Total Lead	12/12/1991	239		MG/KG	8.2	
S	ST	1102	2	00C	00L	11/22/1991	Total Lead	12/12/1991	348		MG/KG	8.1	
S	ST	1310	1	00A	00L	04/28/1992	Total Lead	06/08/1992	64.7		MG/KG	6.0	
S	ST	1310	1	00B	00L	04/28/1992	Total Lead	06/08/1992	38.2		MG/KG	5.8	
S	ST	1310	1	00C	00L	04/28/1992	Total Lead	06/08/1992	27.6		MG/KG	6.0	NO
S	ST	1310	2	00A	00L	04/28/1992	Total Lead	06/08/1992	68.3		MG/KG	5.9	
S	ST	1310	2	00B	00L	04/28/1992	Total Lead	06/08/1992	229		MG/KG	5.5	
S	ST	1310	2	00C	00L	04/28/1992	Total Lead	06/08/1992	487		MG/KG	5.3	
S	ST	1320	1	00A	00L	04/28/1992	Total Lead	06/08/1992	979		MG/KG	6.2	
S	ST	1320	1	00B	00L	04/28/1992	Total Lead	06/08/1992	731		MG/KG	6.0	YES
S	ST	1320	1	00C	00L	04/28/1992	Total Lead	06/08/1992	307		MG/KG	5.7	(6 in)
S	ST	1322	1	00A	00L	04/28/1992	Total Lead	06/08/1992	752		MG/KG	6.0	
S	ST	1322	1	00B	00L	04/28/1992	Total Lead	06/08/1992	696		MG/KG	5.9	YES
S	ST	1322	1	00C	00L	04/28/1992	Total Lead	06/08/1992	585		MG/KG	6.1	(12 in)
S	ST	1408	1	00A	00L	04/27/1992	Total Lead	06/08/1992	1430		MG/KG	6.0	

ADJACENT RESIDENTIAL AREA LABORATORY DATA
SALVETER – SPRUCE – STATE STREET

NL/TARACORP 89MC114V ANALYTICAL REPORT GENERATED: Sep 22, 1992

SAMPLE ID						SAMPLE DATE	PARAMETER	ANALYSIS DATE	RESULT (ppm)	QUALIFIER	UNITS	REPORTING DETECTION LIMIT	REMEDIAL DECISION (DEPTH)
MATRIX CODE	STREET CODE	HOUSE NO.	BORING NO.	SAMPLE DEPTH	PARAM CODE								
S	ST	1408	1	00B	00L	04/27/1992	Total Lead	06/08/1992	1360		MG/KG	6.1	
S	ST	1408	1	00C	00L	04/27/1992	Total Lead	06/08/1992	721		MG/KG	6.1	YES
S	ST	1408	2	00A	00L	04/27/1992	Total Lead	06/08/1992	812		MG/KG	5.3	(12 in)
S	ST	1408	2	00B	00L	04/27/1992	Total Lead	06/08/1992	1070		MG/KG	5.4	
S	ST	1408	2	00C	00L	04/27/1992	Total Lead	06/08/1992	806		MG/KG	5.7	
S	ST	1705	1	00A	00L	12/05/1991	Total Lead	12/16/1991	928		MG/KG	7.6	
S	ST	1705	1	00B	00L	12/05/1991	Total Lead	12/16/1991	751		MG/KG	7.7	
S	ST	1705	1	00C	00L	12/05/1991	Total Lead	12/16/1991	309		MG/KG	7.4	YES
S	ST	1705	2	00A	00L	12/05/1991	Total Lead	12/16/1991	475		MG/KG	7.7	(12 in)
S	ST	1705	2	00B	00L	12/05/1991	Total Lead	12/16/1991	258		MG/KG	7.4	
S	ST	1705	2	00C	00L	12/05/1991	Total Lead	12/16/1991	505		MG/KG	7.5	
S	ST	1710	1	00A	00L	04/03/1992	Total Lead	05/14/1992	1370		MG/KG	6.4	
S	ST	1710	1	00A	0LD	04/03/1992	Total Lead	05/14/1992	1450		MG/KG	6.0	
S	ST	1710	1	00B	00L	04/03/1992	Total Lead	05/14/1992	943		MG/KG	5.5	
S	ST	1710	1	00B	0LD	04/03/1992	Total Lead	05/14/1992	860		MG/KG	5.6	YES
S	ST	1710	1	00C	00L	04/03/1992	Total Lead	05/14/1992	421		MG/KG	5.7	(12 in)
S	ST	1710	1	00C	0LD	04/03/1992	Total Lead	05/14/1992	370		MG/KG	6.1	
S	ST	1710	2	00A	00L	04/03/1992	Total Lead	05/14/1992	1530		MG/KG	6.3	
S	ST	1710	2	00B	00L	04/03/1992	Total Lead	05/14/1992	321		MG/KG	6.2	
S	ST	1710	2	00C	00L	04/03/1992	Total Lead	05/14/1992	1540		MG/KG	6.2	
S	ST	1716	1	00A	00L	05/11/1992	Total Lead	06/26/1992	477		MG/KG	4.8	
S	ST	1716	1	00B	00L	05/11/1992	Total Lead	06/26/1992	184		MG/KG	5.1	NO
S	ST	1716	1	00C	00L	05/11/1992	Total Lead	06/26/1992	272		MG/KG	5.1	
S	ST	1725	1	00A	00L	04/03/1992	Total Lead	05/14/1992	1330		MG/KG	6.3	
S	ST	1725	1	00B	00L	04/03/1992	Total Lead	05/14/1992	730		MG/KG	6.2	
S	ST	1725	1	00C	00L	04/03/1992	Total Lead	05/14/1992	244		MG/KG	6.0	YES

ADJACENT RESIDENTIAL AREA LABORATORY DATA
SALVETER – SPRUCE – STATE STREET

NL/TARACORP 89MC114V ANALYTICAL REPORT GENERATED: Sep 22, 1992

SAMPLE ID						SAMPLE DATE	PARAMETER	ANALYSIS DATE	RESULT (ppm)	QUALIFIER	UNITS	REPORTING DETECTION LIMIT	REMEDIAL DECISION (DEPTH)
MATRIX CODE	STREET CODE	HOUSE NO.	BORING NO.	SAMPLE DEPTH	PARAM CODE								
S	ST	1725	2	00A	00L	04/03/1992	Total Lead	05/14/1992	729		MG/KG	6.6	(6 in)
S	ST	1725	2	00B	00L	04/03/1992	Total Lead	05/14/1992	640		MG/KG	6.2	
S	ST	1725	2	00C	00L	04/03/1992	Total Lead	05/14/1992	445		MG/KG	5.9	
S	ST	2039	1	00A	00L	12/05/1991	Total Lead	12/16/1991	505		MG/KG	8.6	
S	ST	2039	1	00B	00L	12/05/1991	Total Lead	12/16/1991	454		MG/KG	7.8	
S	ST	2039	1	00C	00L	12/05/1991	Total Lead	12/16/1991	195		MG/KG	8.1	YES
S	ST	2039	2	00A	00L	12/05/1991	Total Lead	12/16/1991	789		MG/KG	7.7	(6 in)
S	ST	2039	2	00B	00L	12/05/1991	Total Lead	12/16/1991	1180		MG/KG	8.0	
S	ST	2039	2	00C	00L	12/05/1991	Total Lead	12/16/1991	439		MG/KG	8.0	
S	ST	2041	1	00A	00L	04/27/1992	Total Lead	06/08/1992	1070		MG/KG	6.0	
S	ST	2041	1	00B	00L	04/27/1992	Total Lead	06/08/1992	1050		MG/KG	6.2	
S	ST	2041	1	00C	00L	04/27/1992	Total Lead	06/08/1992	339		MG/KG	6.1	YES
S	ST	2041	2	00A	00L	04/27/1992	Total Lead	06/08/1992	713		MG/KG	5.9	(6 in)
S	ST	2041	2	00B	00L	04/27/1992	Total Lead	06/08/1992	280		MG/KG	5.9	
S	ST	2041	2	00C	00L	04/27/1992	Total Lead	06/08/1992	117		MG/KG	6.0	
S	ST	2101	1	00A	00L	03/23/1992	Total Lead	04/13/1992	215		MG/KG	5.9	
S	ST	2101	1	00B	00L	03/23/1992	Total Lead	04/13/1992	151		MG/KG	6.0	
S	ST	2101	1	00C	00L	03/23/1992	Total Lead	04/13/1992	130		MG/KG	5.9	NO
S	ST	2101	2	00A	00L	03/23/1992	Total Lead	04/13/1992	299		MG/KG	5.8	
S	ST	2101	2	00B	00L	03/23/1992	Total Lead	04/13/1992	279		MG/KG	5.9	
S	ST	2101	2	00C	00L	03/23/1992	Total Lead	04/13/1992	163		MG/KG	5.6	
S	ST	2118	1	00A	00L	03/23/1992	Total Lead	04/13/1992	364		MG/KG	6.0	
S	ST	2118	1	00B	00L	03/23/1992	Total Lead	04/13/1992	345		MG/KG	6.3	
S	ST	2118	1	00C	00L	03/23/1992	Total Lead	04/13/1992	269		MG/KG	6.0	YES
S	ST	2118	2	00A	00L	03/23/1992	Total Lead	04/13/1992	963		MG/KG	5.5	(6 in)
S	ST	2118	2	00B	00L	03/23/1992	Total Lead	04/13/1992	692		MG/KG	6.0	

ADJACENT RESIDENTIAL AREA LABORATORY DATA
SALVETER – SPRUCE – STATE STREET

NL/TARACORP 89MC114V ANALYTICAL REPORT GENERATED: Sep 22, 1992

SAMPLE ID						SAMPLE DATE	PARAMETER	ANALYSIS DATE	RESULT (ppm)	QUALIFIER	UNITS	REPORTING DETECTION LIMIT	REMEDIAL DECISION (DEPTH)
MATRIX CODE	STREET CODE	HOUSE NO.	BORING NO.	SAMPLE DEPTH	PARAM CODE								
S	ST	2118	2	00C	00L	03/23/1992	Total Lead	04/13/1992	283		MG/KG	5.6	
S	ST	2119	1	00A	00L	03/23/1992	Total Lead	04/13/1992	605		MG/KG	6.1	
S	ST	2119	1	00B	00L	03/23/1992	Total Lead	04/13/1992	578		MG/KG	6.0	
S	ST	2119	1	00C	00L	03/23/1992	Total Lead	04/13/1992	424		MG/KG	5.8	YES
S	ST	2119	2	00A	00L	03/23/1992	Total Lead	04/13/1992	640		MG/KG	6.1	(6 in)
S	ST	2119	2	00B	00L	03/23/1992	Total Lead	04/13/1992	512		MG/KG	6.0	
S	ST	2119	2	00C	00L	03/23/1992	Total Lead	04/13/1992	349		MG/KG	6.0	
S	ST	2132	1	00A	00L	03/23/1992	Total Lead	04/13/1992	147		MG/KG	6.1	
S	ST	2132	1	00B	00L	03/23/1992	Total Lead	04/13/1992	15.6		MG/KG	6.0	
S	ST	2132	1	00C	00L	03/23/1992	Total Lead	04/13/1992	6		MG/KG	6.0	NO
S	ST	2132	2	00A	00L	03/23/1992	Total Lead	04/13/1992	261		MG/KG	5.9	
S	ST	2132	2	00B	00L	03/23/1992	Total Lead	04/13/1992	83		MG/KG	6.3	
S	ST	2132	2	00C	00L	03/23/1992	Total Lead	04/13/1992	12.7		MG/KG	6.3	
S	ST	2135	1	00A	00L	03/23/1992	Total Lead	04/13/1992	39.3		MG/KG	5.8	
S	ST	2135	1	00B	00L	03/23/1992	Total Lead	04/13/1992	563		MG/KG	5.8	
S	ST	2135	1	00C	00L	03/23/1992	Total Lead	04/13/1992	127		MG/KG	6.2	YES
S	ST	2135	2	00A	00L	03/23/1992	Total Lead	04/13/1992	308		MG/KG	6.0	(6 in)
S	ST	2135	2	00B	00L	03/23/1992	Total Lead	04/13/1992	269		MG/KG	5.9	
S	ST	2135	2	00C	00L	03/23/1992	Total Lead	04/13/1992	121		MG/KG	6.1	
S	ST	2137	1	00A	00L	05/11/1992	Total Lead	06/19/1992	832		MG/KG	5.8	
S	ST	2137	1	00B	00L	05/11/1992	Total Lead	06/19/1992	563		MG/KG	5.6	
S	ST	2137	1	00C	00L	05/11/1992	Total Lead	06/19/1992	325		MG/KG	5.7	YES
S	ST	2137	2	00A	00L	05/11/1992	Total Lead	06/19/1992	808		MG/KG	5.3	(12 in)
S	ST	2137	2	00B	00L	05/11/1992	Total Lead	06/19/1992	711		MG/KG	5.2	
S	ST	2137	2	00C	00L	05/11/1992	Total Lead	06/19/1992	685		MG/KG	5.5	

ADJACENT RESIDENTIAL AREA LABORATORY DATA
SALVETER – SPRUCE – STATE STREET

NL/TARACORP 89MC114V ANALYTICAL REPORT GENERATED: Sep 22, 1992

SAMPLE ID						SAMPLE DATE	PARAMETER	ANALYSIS DATE	RESULT (ppm)	QUALIFIER	UNITS	REPORTING DETECTION LIMIT	REMEDIAL DECISION (DEPTH)
MATRIX CODE	STREET CODE	HOUSE NO.	BORING NO.	SAMPLE DEPTH	PARAM CODE								
S	ST	2147	1	00A	00L	03/30/1992	Total Lead	04/14/1992	504		MG/KG	6.3	
S	ST	2147	1	00B	00L	03/30/1992	Total Lead	04/14/1992	588		MG/KG	6.0	
S	ST	2147	1	00C	00L	03/30/1992	Total Lead	04/14/1992	391		MG/KG	5.7	YES
S	ST	2147	2	00A	00L	03/30/1992	Total Lead	04/14/1992	1350		MG/KG	6.3	(6 in)
S	ST	2147	2	00B	00L	03/30/1992	Total Lead	04/14/1992	701		MG/KG	5.5	
S	ST	2147	2	00C	00L	03/30/1992	Total Lead	04/14/1992	180		MG/KG	5.9	
S	ST	2148	1	00A	00L	03/23/1992	Total Lead	05/11/1992	441		MG/KG	6.4	
S	ST	2148	1	00B	00L	03/23/1992	Total Lead	04/13/1992	326		MG/KG	6.1	
S	ST	2148	1	00C	00L	03/23/1992	Total Lead	04/13/1992	200		MG/KG	6.2	YES
S	ST	2148	2	00A	00L	03/30/1992	Total Lead	04/14/1992	733		MG/KG	6.1	(3 in)
S	ST	2148	2	00B	00L	03/30/1992	Total Lead	04/14/1992	491	J	MG/KG	6.3	
S	ST	2148	2	00C	00L	03/30/1992	Total Lead	04/14/1992	267		MG/KG	6.2	
S	ST	2150	1	00A	00L	03/30/1992	Total Lead	04/14/1992	326		MG/KG	6.0	
S	ST	2150	1	00B	00L	03/30/1992	Total Lead	04/14/1992	327		MG/KG	6.1	
S	ST	2150	1	00C	00L	03/30/1992	Total Lead	04/14/1992	148		MG/KG	6.1	YES
S	ST	2150	2	00A	00L	03/30/1992	Total Lead	04/14/1992	658		MG/KG	6.0	(6 in)
S	ST	2150	2	00B	00L	03/30/1992	Total Lead	04/14/1992	512		MG/KG	6.3	
S	ST	2150	2	00C	00L	03/30/1992	Total Lead	04/14/1992	103		MG/KG	6.5	
S	ST	2152	1	00A	00L	05/11/1992	Total Lead	06/19/1992	222		MG/KG	5.1	
S	ST	2152	1	00B	00L	05/11/1992	Total Lead	06/19/1992	617		MG/KG	5.5	
S	ST	2152	1	00C	00L	05/11/1992	Total Lead	06/19/1992	457		MG/KG	5.8	YES
S	ST	2152	2	00A	00L	05/11/1992	Total Lead	06/19/1992	347		MG/KG	5.3	(6 in)
S	ST	2152	2	00B	00L	05/11/1992	Total Lead	06/19/1992	363		MG/KG	5.7	
S	ST	2152	2	00C	00L	05/11/1992	Total Lead	06/19/1992	233		MG/KG	5.5	
S	ST	2157	1	00A	00L	04/22/1992	Total Lead	06/03/1992	439		MG/KG	6.3	
S	ST	2157	1	00B	00L	04/22/1992	Total Lead	06/03/1992	369		MG/KG	6.3	

ADJACENT RESIDENTIAL AREA LABORATORY DATA
SALVETER – SPRUCE – STATE STREET

NL/TARACORP 89MC114V ANALYTICAL REPORT GENERATED: Sep 22, 1992

SAMPLE ID						SAMPLE DATE	PARAMETER	ANALYSIS DATE	RESULT (ppm)	QUALIFIER	UNITS	REPORTING DETECTION LIMIT	REMEDIAL DECISION (DEPTH)
MATRIX CODE	STREET CODE	HOUSE NO.	BORING NO.	SAMPLE DEPTH	PARAM CODE								
S	ST	2157	1	00C	00L	04/22/1992	Total Lead	06/03/1992	114		MG/KG	6.0	NO
S	ST	2157	2	00A	00L	04/22/1992	Total Lead	06/03/1992	306		MG/KG	6.4	
S	ST	2157	2	00B	00L	04/22/1992	Total Lead	06/03/1992	311		MG/KG	5.9	
S	ST	2157	2	00C	00L	04/22/1992	Total Lead	06/03/1992	262		MG/KG	5.9	
S	ST	2158	1	00A	00L	03/23/1992	Total Lead	04/13/1992	139		MG/KG	6.1	
S	ST	2158	1	00B	00L	03/23/1992	Total Lead	04/13/1992	578		MG/KG	6.4	
S	ST	2158	1	00C	00L	03/23/1992	Total Lead	04/13/1992	402		MG/KG	6.3	YES
S	ST	2158	2	00A	00L	03/23/1992	Total Lead	04/13/1992	209		MG/KG	6.2	(6 in)
S	ST	2158	2	00B	00L	03/23/1992	Total Lead	04/13/1992	555		MG/KG	6.6	
S	ST	2158	2	00C	00L	03/23/1992	Total Lead	04/13/1992	291		MG/KG	6.3	
S	ST	2159	1	00A	00L	03/30/1992	Total Lead	04/14/1992	499		MG/KG	6.4	
S	ST	2159	1	00B	00L	03/30/1992	Total Lead	04/14/1992	441		MG/KG	6.0	
S	ST	2159	1	00C	00L	03/30/1992	Total Lead	04/14/1992	241		MG/KG	5.9	NO
S	ST	2159	2	00A	00L	03/30/1992	Total Lead	04/14/1992	223		MG/KG	6.2	
S	ST	2159	2	00B	00L	03/30/1992	Total Lead	04/14/1992	223		MG/KG	5.8	
S	ST	2159	2	00C	00L	03/30/1992	Total Lead	04/14/1992	124		MG/KG	5.7	
S	ST	2162	1	00A	00L	03/30/1992	Total Lead	04/14/1992	448		MG/KG	6.4	
S	ST	2162	1	00B	00L	03/30/1992	Total Lead	04/14/1992	324		MG/KG	6.4	
S	ST	2162	1	00C	00L	03/30/1992	Total Lead	04/14/1992	213		MG/KG	6.4	YES
S	ST	2162	2	00A	00L	03/30/1992	Total Lead	05/11/1992	5630		MG/KG	63.4	(6 in)
S	ST	2162	2	00B	00L	03/30/1992	Total Lead	04/14/1992	709		MG/KG	6.6	
S	ST	2162	2	00C	00L	03/30/1992	Total Lead	04/14/1992	227		MG/KG	6.4	
S	ST	2210	1	00A	00L	04/02/1992	Total Lead	05/14/1992	471		MG/KG	5.9	
S	ST	2210	1	00B	00L	04/02/1992	Total Lead	05/14/1992	287		MG/KG	6.0	
S	ST	2210	1	00C	00L	04/02/1992	Total Lead	05/14/1992	97.1		MG/KG	5.9	YES
S	ST	2210	2	00A	00L	04/02/1992	Total Lead	05/14/1992	272		MG/KG	5.8	(6 in)

ADJACENT RESIDENTIAL AREA LABORATORY DATA
SALVETER – SPRUCE – STATE STREET

NL/TARACORP 89MC114V ANALYTICAL REPORT GENERATED: Sep 22, 1992

SAMPLE ID						SAMPLE DATE	PARAMETER	ANALYSIS DATE	RESULT (ppm)	QUALIFIER	UNITS	REPORTING DETECTION LIMIT	REMEDIAL DECISION (DEPTH)
MATRIX CODE	STREET CODE	HOUSE NO.	BORING NO.	SAMPLE DEPTH	PARAM CODE								
S	ST	2210	2	00B	00L	04/02/1992	Total Lead	05/14/1992	845		MG/KG	6.4	
S	ST	2210	2	00C	00L	04/02/1992	Total Lead	05/14/1992	382		MG/KG	6.5	
S	ST	2212	1	00A	00L	04/02/1992	Total Lead	05/14/1992	313		MG/KG	6.1	
S	ST	2212	1	00B	00L	04/02/1992	Total Lead	05/14/1992	283		MG/KG	5.8	
S	ST	2212	1	00C	00L	04/02/1992	Total Lead	05/14/1992	107		MG/KG	6.1	YES
S	ST	2212	2	00A	00L	04/02/1992	Total Lead	05/14/1992	836		MG/KG	6.6	(3 in)
S	ST	2212	2	00B	00L	04/02/1992	Total Lead	05/14/1992	465		MG/KG	6.0	
S	ST	2212	2	00C	00L	04/02/1992	Total Lead	05/14/1992	101		MG/KG	5.7	
S	ST	2214	1	00A	00L	04/02/1992	Total Lead	05/14/1992	566		MG/KG	6.4	
S	ST	2214	1	00A	0LD	04/02/1992	Total Lead	05/14/1992	567		MG/KG	6.2	
S	ST	2214	1	00B	00L	04/02/1992	Total Lead	05/14/1992	343		MG/KG	6.1	
S	ST	2214	1	00B	0LD	04/02/1992	Total Lead	05/14/1992	370		MG/KG	5.9	YES
S	ST	2214	1	00C	00L	04/02/1992	Total Lead	05/14/1992	233		MG/KG	5.9	(3 in)
S	ST	2214	1	00C	0LD	04/02/1992	Total Lead	05/14/1992	245		MG/KG	6.1	
S	ST	2214	2	00A	00L	04/02/1992	Total Lead	05/14/1992	410		MG/KG	6.4	
S	ST	2214	2	00B	00L	04/02/1992	Total Lead	05/14/1992	388		MG/KG	6.4	
S	ST	2214	2	00C	00L	04/02/1992	Total Lead	05/14/1992	265		MG/KG	5.9	
S	ST	2216	1	00A	00L	05/11/1992	Total Lead	06/26/1992	592		MG/KG	5.3	
S	ST	2216	1	00B	00L	05/11/1992	Total Lead	06/26/1992	306		MG/KG	5.2	
S	ST	2216	1	00C	00L	05/11/1992	Total Lead	06/26/1992	110		MG/KG	5.0	YES
S	ST	2216	2	00A	00L	05/11/1992	Total Lead	06/26/1992	730		MG/KG	5.4	(6 in)
S	ST	2216	2	00B	00L	05/11/1992	Total Lead	06/26/1992	562		MG/KG	5.5	
S	ST	2216	2	00C	00L	05/11/1992	Total Lead	06/26/1992	400		MG/KG	5.6	
S	ST	2222	1	00A	00L	04/02/1992	Total Lead	05/14/1992	283		MG/KG	6.1	
S	ST	2222	1	00B	00L	04/02/1992	Total Lead	05/14/1992	277		MG/KG	5.9	
S	ST	2222	1	00C	00L	04/02/1992	Total Lead	05/14/1992	149		MG/KG	5.9	NO

ADJACENT RESIDENTIAL AREA LABORATORY DATA
SALVETER – SPRUCE – STATE STREET

NL/TARACORP 89MC114V ANALYTICAL REPORT GENERATED: Sep 22, 1992

SAMPLE ID						SAMPLE DATE	PARAMETER	ANALYSIS DATE	RESULT (ppm)	QUALIFIER	UNITS	REPORTING DETECTION LIMIT	REMEDIAL DECISION (DEPTH)
MATRIX CODE	STREET CODE	HOUSE NO.	BORING NO.	SAMPLE DEPTH	PARAM CODE								
S	ST	2222	2	00A	00L	04/02/1992	Total Lead	05/14/1992	324		MG/KG	5.9	
S	ST	2222	2	00B	00L	04/02/1992	Total Lead	05/14/1992	360		MG/KG	5.4	
S	ST	2222	2	00C	00L	04/02/1992	Total Lead	05/14/1992	255		MG/KG	5.2	
S	ST	2223	1	00A	00L	04/02/1992	Total Lead	05/14/1992	604		MG/KG	6.1	
S	ST	2223	1	00B	00L	04/02/1992	Total Lead	05/14/1992	655		MG/KG	5.7	
S	ST	2223	1	00C	00L	04/02/1992	Total Lead	05/14/1992	332		MG/KG	5.8	YES
S	ST	2223	2	00A	00L	04/02/1992	Total Lead	05/14/1992	285		MG/KG	6.0	(6 in)
S	ST	2223	2	00B	00L	04/02/1992	Total Lead	05/14/1992	211		MG/KG	5.8	
S	ST	2223	2	00C	00L	04/02/1992	Total Lead	05/14/1992	126		MG/KG	5.6	
S	ST	2226	1	00A	00L	04/02/1992	Total Lead	05/14/1992	461		MG/KG	6.1	
S	ST	2226	1	00B	00L	04/02/1992	Total Lead	05/14/1992	288		MG/KG	5.8	
S	ST	2226	1	00C	00L	04/02/1992	Total Lead	05/14/1992	155		MG/KG	5.9	NO
S	ST	2226	2	00A	00L	04/02/1992	Total Lead	05/14/1992	259		MG/KG	6.2	
S	ST	2226	2	00B	00L	04/02/1992	Total Lead	05/14/1992	197		MG/KG	6.0	
S	ST	2226	2	00C	00L	04/02/1992	Total Lead	05/14/1992	178		MG/KG	5.9	
S	ST	2228	1	00A	00L	04/22/1992	Total Lead	06/03/1992	1000		MG/KG	6.6	
S	ST	2228	1	00B	00L	04/22/1992	Total Lead	06/03/1992	702		MG/KG	6.0	
S	ST	2228	1	00C	00L	04/22/1992	Total Lead	06/03/1992	414		MG/KG	6.0	YES
S	ST	2228	2	00A	00L	04/22/1992	Total Lead	06/03/1992	60.8		MG/KG	6.0	(6 in)
S	ST	2228	2	00B	00L	04/22/1992	Total Lead	06/03/1992	789		MG/KG	6.0	
S	ST	2228	2	00C	00L	04/22/1992	Total Lead	06/03/1992	470		MG/KG	6.2	
S	ST	2230	1	00A	00L	04/22/1992	Total Lead	06/03/1992	281		MG/KG	6.5	
S	ST	2230	1	00B	00L	04/22/1992	Total Lead	06/03/1992	259		MG/KG	6.0	
S	ST	2230	1	00C	00L	04/22/1992	Total Lead	06/03/1992	152		MG/KG	5.7	YES
S	ST	2230	2	00A	00L	04/22/1992	Total Lead	06/03/1992	582	J	MG/KG	6.0	(3 in)
S	ST	2230	2	00B	00L	04/22/1992	Total Lead	06/03/1992	444		MG/KG	6.3	

ADJACENT RESIDENTIAL AREA LABORATORY DATA
SALVETER – SPRUCE – STATE STREET

NL/TARACORP 89MC114V ANALYTICAL REPORT GENERATED: Sep 22, 1992

SAMPLE ID						SAMPLE DATE	PARAMETER	ANALYSIS DATE	RESULT (ppm)	QUALIFIER	UNITS	REPORTING DETECTION LIMIT	REMEDIAL DECISION (DEPTH)
MATRIX CODE	STREET CODE	HOUSE NO.	BORING NO.	SAMPLE DEPTH	PARAM CODE								
S	ST	2230	2	00C	00L	04/22/1992	Total Lead	06/03/1992	377		MG/KG	6.3	
S	ST	2231	1	00A	00L	05/11/1992	Total Lead	06/26/1992	558		MG/KG	5.3	
S	ST	2231	1	00B	00L	05/11/1992	Total Lead	06/26/1992	571		MG/KG	5.0	
S	ST	2231	1	00C	00L	05/11/1992	Total Lead	06/26/1992	2010		MG/KG	5.3	YES
S	ST	2231	2	00A	00L	05/11/1992	Total Lead	06/26/1992	1110		MG/KG	5.3	(12 in)
S	ST	2231	2	00B	00L	05/11/1992	Total Lead	06/26/1992	1010		MG/KG	5.2	
S	ST	2231	2	00C	00L	05/11/1992	Total Lead	06/26/1992	1390		MG/KG	5.3	
S	ST	2232	1	00A	00L	05/04/1992	Total Lead	06/11/1992	265		MG/KG	5.7	
S	ST	2232	1	00B	00L	05/04/1992	Total Lead	06/11/1992	207		MG/KG	5.7	
S	ST	2232	1	00C	00L	05/04/1992	Total Lead	06/11/1992	153		MG/KG	5.8	NO
S	ST	2232	2	00A	00L	05/04/1992	Total Lead	06/11/1992	135		MG/KG	5.8	
S	ST	2232	2	00B	00L	05/04/1992	Total Lead	06/11/1992	102		MG/KG	5.7	
S	ST	2232	2	00C	00L	05/04/1992	Total Lead	06/11/1992	283		MG/KG	5.6	
S	ST	2235	1	00A	00L	04/02/1992	Total Lead	05/14/1992	466		MG/KG	6.0	
S	ST	2235	1	00B	00L	04/02/1992	Total Lead	05/14/1992	507		MG/KG	6.2	
S	ST	2235	1	00C	00L	04/02/1992	Total Lead	05/14/1992	236		MG/KG	5.9	YES
S	ST	2235	2	00A	00L	04/02/1992	Total Lead	05/14/1992	854		MG/KG	6.2	(6 in)
S	ST	2235	2	00B	00L	04/02/1992	Total Lead	05/14/1992	463		MG/KG	5.8	
S	ST	2235	2	00C	00L	04/02/1992	Total Lead	05/14/1992	194		MG/KG	6.0	
S	ST	2238	1	00A	00L	08/12/1992	Total Lead	09/10/1992	402	J	MG/KG	5.24	
S	ST	2238	1	00B	00L	08/12/1992	Total Lead	09/10/1992	335	J	MG/KG	5.08	
S	ST	2238	1	00C	00L	08/12/1992	Total Lead	09/10/1992	262	J	MG/KG	5.11	YES
S	ST	2238	2	00A	00L	08/12/1992	Total Lead	09/10/1992	1080	J	MG/KG	5.43	(3 in)
S	ST	2238	2	00B	00L	08/12/1992	Total Lead	09/10/1992	378	J	MG/KG	5.1	
S	ST	2238	2	00C	00L	08/12/1992	Total Lead	09/10/1992	169	J	MG/KG	5.13	

ADJACENT RESIDENTIAL AREA LABORATORY DATA
SALVETER – SPRUCE – STATE STREET

NL/TARACORP 89MC114V ANALYTICAL REPORT GENERATED: Sep 22, 1992

SAMPLE ID						SAMPLE DATE	PARAMETER	ANALYSIS DATE	RESULT (ppm)	QUALIFIER	UNITS	REPORTING DETECTION LIMIT	REMEDIAL DECISION (DEPTH)
MATRIX CODE	STREET CODE	HOUSE NO.	BORING NO.	SAMPLE DEPTH	PARAM CODE								
S	ST	2239	1	00A	00L	05/04/1992	Total Lead	06/11/1992	119		MG/KG	5.7	
S	ST	2239	1	00B	00L	05/04/1992	Total Lead	06/11/1992	287		MG/KG	5.6	
S	ST	2239	1	00C	00L	05/04/1992	Total Lead	06/11/1992	169		MG/KG	5.7	YES
S	ST	2239	2	00A	00L	05/04/1992	Total Lead	06/11/1992	653		MG/KG	5.7	(3 in)
S	ST	2239	2	00B	00L	05/04/1992	Total Lead	06/11/1992	487		MG/KG	5.6	
S	ST	2239	2	00C	00L	05/04/1992	Total Lead	06/11/1992	51.5		MG/KG	5.6	
S	ST	2242	1	00A	00L	05/11/1992	Total Lead	06/19/1992	394	U	MG/KG	5.3	
S	ST	2242	1	00B	00L	05/11/1992	Total Lead	06/26/1992	434		MG/KG	5.4	
S	ST	2242	1	00C	00L	05/11/1992	Total Lead	06/26/1992	246		MG/KG	5.3	NO
S	ST	2242	2	00A	00L	05/11/1992	Total Lead	06/26/1992	431		MG/KG	5.2	
S	ST	2242	2	00B	00L	05/11/1992	Total Lead	06/26/1992	408		MG/KG	5.1	
S	ST	2242	2	00C	00L	05/11/1992	Total Lead	06/26/1992	248		MG/KG	5.0	
S	ST	2240	1	00A	00L	08/12/1992	Total Lead	09/10/1992	415	J	MG/KG	5.4	
S	ST	2240	1	00B	00L	08/12/1992	Total Lead	09/10/1992	348	J	MG/KG	4.98	
S	ST	2240	1	00C	00L	08/12/1992	Total Lead	09/10/1992	372	J	MG/KG	5.41	YES
S	ST	2240	2	00A	00L	08/12/1992	Total Lead	09/10/1992	200	J	MG/KG	5.36	(6 in)
S	ST	2240	2	00B	00L	08/12/1992	Total Lead	09/10/1992	691	J	MG/KG	5.04	
S	ST	2240	2	00C	00L	08/12/1992	Total Lead	09/10/1992	474	J	MG/KG	5.31	
S	ST	2244	1	00A	00L	04/02/1992	Total Lead	05/14/1992	427		MG/KG	6.1	
S	ST	2244	1	00B	00L	04/02/1992	Total Lead	05/14/1992	292		MG/KG	6.0	
S	ST	2244	1	00C	00L	04/02/1992	Total Lead	05/14/1992	138		MG/KG	5.8	YES
S	ST	2244	2	00A	00L	04/02/1992	Total Lead	05/14/1992	329		MG/KG	5.3	(6 in)
S	ST	2244	2	00B	00L	04/02/1992	Total Lead	05/14/1992	569		MG/KG	5.6	
S	ST	2244	2	00C	00L	04/02/1992	Total Lead	05/14/1992	459		MG/KG	5.5	
S	ST	2247	1	00A	00L	04/22/1992	Total Lead	06/03/1992	240		MG/KG	5.9	
S	ST	2247	1	00B	00L	04/22/1992	Total Lead	06/03/1992	559		MG/KG	6.1	

ADJACENT RESIDENTIAL AREA LABORATORY DATA
SALVETER – SPRUCE – STATE STREET

NL/TARACORP 89MC114V ANALYTICAL REPORT GENERATED: Sep 22, 1992

SAMPLE ID						SAMPLE DATE	PARAMETER	ANALYSIS DATE	RESULT (ppm)	QUALIFIER	UNITS	REPORTING DETECTION LIMIT	REMEDIAL DECISION (DEPTH)
MATRIX CODE	STREET CODE	HOUSE NO.	BORING NO.	SAMPLE DEPTH	PARAM CODE								
S	ST	2247	1	00C	00L	04/22/1992	Total Lead	06/03/1992	438		MG/KG	5.8	YES
S	ST	2247	2	00A	00L	04/22/1992	Total Lead	06/03/1992	526		MG/KG	5.7	(6 in)
S	ST	2247	2	00B	00L	04/22/1992	Total Lead	06/03/1992	717		MG/KG	5.9	
S	ST	2247	2	00C	00L	04/22/1992	Total Lead	06/03/1992	352		MG/KG	5.9	
S	ST	2248	1	00A	00L	04/02/1992	Total Lead	05/14/1992	387		MG/KG	6.0	
S	ST	2248	1	00B	00L	04/02/1992	Total Lead	05/14/1992	342		MG/KG	5.8	
S	ST	2248	1	00C	00L	04/02/1992	Total Lead	05/14/1992	255		MG/KG	5.8	YES
S	ST	2248	2	00A	00L	04/02/1992	Total Lead	05/14/1992	1010		MG/KG	6.6	(12 in)
S	ST	2248	2	00B	00L	04/02/1992	Total Lead	05/14/1992	1550		MG/KG	6.2	
S	ST	2248	2	00C	00L	04/02/1992	Total Lead	05/14/1992	899		MG/KG	6.1	
S	ST	2250	1	00A	00L	04/02/1992	Total Lead	04/15/1992	160		MG/KG	5.4	
S	ST	2250	1	00A	0LD	04/02/1992	Total Lead	04/15/1992	137		MG/KG	5.5	
S	ST	2250	1	00B	00L	04/02/1992	Total Lead	04/15/1992	141		MG/KG	5.4	
S	ST	2250	1	00B	0LD	04/02/1992	Total Lead	04/15/1992	135		MG/KG	5.9	YES
S	ST	2250	1	00C	00L	04/02/1992	Total Lead	04/15/1992	57.6		MG/KG	5.9	(6 in)
S	ST	2250	1	00C	0LD	04/02/1992	Total Lead	04/15/1992	61.2		MG/KG	5.5	
S	ST	2250	2	00A	00L	04/02/1992	Total Lead	04/15/1992	627		MG/KG	6.1	
S	ST	2250	2	00B	00L	04/02/1992	Total Lead	04/15/1992	861		MG/KG	6.2	
S	ST	2250	2	00C	00L	04/02/1992	Total Lead	05/14/1992	485		MG/KG	5.5	
S	ST	2251	1	00A	00L	04/03/1992	Total Lead	05/14/1992	502		MG/KG	6.1	
S	ST	2251	1	00B	00L	04/03/1992	Total Lead	05/14/1992	269		MG/KG	6.1	
S	ST	2251	1	00C	00L	04/03/1992	Total Lead	05/14/1992	99.7		MG/KG	5.7	YES
S	ST	2251	2	00A	00L	04/03/1992	Total Lead	05/14/1992	356		MG/KG	6.0	(3 in)
S	ST	2251	2	00B	00L	04/03/1992	Total Lead	05/14/1992	394		MG/KG	6.2	
S	ST	2251	2	00C	00L	04/03/1992	Total Lead	05/14/1992	306		MG/KG	6.0	
S	ST	2254	1	00A	00L	04/03/1992	Total Lead	05/14/1992	375		MG/KG	6.1	

ADJACENT RESIDENTIAL AREA LABORATORY DATA
SALVETER – SPRUCE – STATE STREET

NL/TARACORP 89MC114V ANALYTICAL REPORT GENERATED: Sep 22, 1992

SAMPLE ID						SAMPLE DATE	PARAMETER	ANALYSIS DATE	RESULT (ppm)	QUALIFIER	UNITS	REPORTING DETECTION LIMIT	REMEDIAL DECISION (DEPTH)
MATRIX CODE	STREET CODE	HOUSE NO.	BORING NO.	SAMPLE DEPTH	PARAM CODE								
S	ST	2254	1	00B	00L	04/03/1992	Total Lead	05/14/1992	228		MG/KG	5.6	
S	ST	2254	1	00C	00L	04/03/1992	Total Lead	05/14/1992	188		MG/KG	6.0	NO
S	ST	2254	2	00A	00L	04/03/1992	Total Lead	05/14/1992	485		MG/KG	5.9	
S	ST	2254	2	00B	00L	04/03/1992	Total Lead	05/14/1992	461		MG/KG	5.7	
S	ST	2254	2	00C	00L	04/03/1992	Total Lead	05/14/1992	331		MG/KG	6.0	
S	ST	2256	1	00A	00L	04/03/1992	Total Lead	05/14/1992	531		MG/KG	6.0	
S	ST	2256	1	00B	00L	04/03/1992	Total Lead	05/14/1992	507		MG/KG	6.1	
S	ST	2256	1	00C	00L	04/03/1992	Total Lead	05/14/1992	346		MG/KG	5.6	YES
S	ST	2256	2	00A	00L	04/03/1992	Total Lead	06/02/1992	292		MG/KG	5.3	(12 in)
S	ST	2256	2	00B	00L	04/03/1992	Total Lead	06/02/1992	494		MG/KG	5.4	
S	ST	2256	2	00C	00L	04/03/1992	Total Lead	06/02/1992	554		MG/KG	5.8	

ADJACENT RESIDENTIAL AREA LABORATORY DATA
12TH – 22ND – 23RD – 20TH STREET

NL/TARACORP 89MC114V ANALYTICAL REPORT GENERATED: Sep 22, 1992

SAMPLE ID						SAMPLE DATE	PARAMETER	ANALYSIS DATE	RESULT (ppm)	QUALIFIER	UNITS	REPORTING DETECTION LIMIT	REMEDIAL DECISION (DEPTH)
MATRIX CODE	STREET CODE	HOUSE NO.	BORING NO.	SAMPLE DEPTH	PARAM CODE								
S	TL	1920	1	00A	00L	11/27/1991	Total Lead	12/14/1991	500		MG/KG	7.5	
S	TL	1920	1	00A	0LD	11/27/1991	Total Lead	12/14/1991	459		MG/KG	7.9	
S	TL	1920	1	00B	00L	11/27/1991	Total Lead	12/14/1991	400		MG/KG	7.9	
S	TL	1920	1	00B	0LD	11/27/1991	Total Lead	12/14/1991	371		MG/KG	7.6	
S	TL	1920	1	00C	00L	11/27/1991	Total Lead	12/14/1991	197		MG/KG	7.8	YES
S	TL	1920	1	00C	0LD	11/27/1991	Total Lead	12/14/1991	448		MG/KG	7.4	(3 in)
S	TL	1920	2	00A	00L	11/27/1991	Total Lead	12/14/1991	542		MG/KG	8.2	
S	TL	1920	2	00B	00L	11/27/1991	Total Lead	12/14/1991	195		MG/KG	7.2	
S	TL	1920	2	00C	00L	11/27/1991	Total Lead	12/14/1991	406		MG/KG	7.9	
S	TS	1215	1	00A	00L	04/27/1992	Total Lead	06/08/1992	417		MG/KG	6.2	
S	TS	1215	1	00B	00L	04/27/1992	Total Lead	06/08/1992	397		MG/KG	5.9	
S	TS	1215	1	00C	00L	04/27/1992	Total Lead	06/08/1992	345		MG/KG	5.6	NO
S	TS	1215	2	00A	00L	04/27/1992	Total Lead	06/08/1992	244		MG/KG	5.9	
S	TS	1215	2	00B	00L	04/27/1992	Total Lead	06/08/1992	246		MG/KG	5.9	
S	TS	1215	2	00C	00L	04/27/1992	Total Lead	06/08/1992	197		MG/KG	5.7	
S	TS	1240	1	00A	00L	04/14/1992	Total Lead	05/18/1992	285		MG/KG	5.7	
S	TS	1240	1	00B	00L	04/14/1992	Total Lead	05/18/1992	319		MG/KG	5.8	NO
S	TS	1240	1	00C	00L	04/14/1992	Total Lead	05/18/1992	144		MG/KG	5.6	
S	TT	1510	1	00A	00L	05/04/1992	Total Lead	06/11/1992	968		MG/KG	5.6	
S	TT	1510	1	00A	0LD	05/04/1992	Total Lead	06/11/1992	963		MG/KG	5.5	
S	TT	1510	1	00B	00L	05/04/1992	Total Lead	06/11/1992	609		MG/KG	5.2	
S	TT	1510	1	00B	0LD	05/04/1992	Total Lead	06/11/1992	826		MG/KG	5.3	YES
S	TT	1510	1	00C	00L	05/04/1992	Total Lead	06/11/1992	573		MG/KG	5.3	(12 in)
S	TT	1510	1	00C	0LD	05/04/1992	Total Lead	06/11/1992	683		MG/KG	5.6	
S	TT	1510	2	00A	00L	05/04/1992	Total Lead	06/11/1992	72.2		MG/KG	5.2	
S	TT	1510	2	00B	00L	05/04/1992	Total Lead	06/11/1992	122		MG/KG	5.4	
S	TT	1510	2	00C	00L	05/04/1992	Total Lead	06/11/1992	354		MG/KG	5.6	

ADJACENT RESIDENTIAL AREA LABORATORY DATA
12TH – 22ND – 23RD – 20TH STREET

NL/TARACORP 89MC114V ANALYTICAL REPORT GENERATED: Sep 22, 1992

SAMPLE ID						SAMPLE DATE	PARAMETER	ANALYSIS DATE	RESULT (ppm)	QUALIFIER	UNITS	REPORTING DETECTION LIMIT	REMEDIAL DECISION (DEPTH)
MATRIX CODE	STREET CODE	HOUSE NO.	BORING NO.	SAMPLE DEPTH	PARAM CODE								
S	TW	1311	1	00A	00L	12/05/1991	Total Lead	12/16/1991	133		MG/KG	7.8	
S	TW	1311	1	00B	00L	12/05/1991	Total Lead	12/16/1991	27.5		MG/KG	7.8	
S	TW	1311	1	00C	00L	12/05/1991	Total Lead	12/16/1991	20.4		MG/KG	6.9	NO
S	TW	1311	2	00A	00L	12/05/1991	Total Lead	12/16/1991	139		MG/KG	8.0	
S	TW	1311	2	00B	00L	12/05/1991	Total Lead	12/16/1991	68.5		MG/KG	7.9	
S	TW	1311	2	00C	00L	12/05/1991	Total Lead	12/16/1991	85.8		MG/KG	6.8	

ADJACENT RESIDENTIAL AREA LABORATORY DATA
WALNUT – WASHINGTON – WEST 20TH STREET

NL/TARACORP 89MC114V ANALYTICAL REPORT GENERATED: Sep 23, 1992

SAMPLE ID						SAMPLE DATE	PARAMETER	ANALYSIS DATE	RESULT (ppm)	QUALIFIER	UNITS	REPORTING DETECTION LIMIT	REMEDIAL DECISION (DEPTH)
MATRIX CODE	STREET CODE	HOUSE NO.	BORING NO.	SAMPLE DEPTH	PARAM CODE								
S	WA	1711	1	00A	00L	03/24/1992	Total Lead	04/13/1992	253		MG/KG	6.1	
S	WA	1711	1	00B	00L	03/24/1992	Total Lead	04/13/1992	985		MG/KG	5.7	
S	WA	1711	1	00C	00L	03/24/1992	Total Lead	04/13/1992	540		MG/KG	5.8	YES
S	WA	1711	2	00A	00L	03/24/1992	Total Lead	04/13/1992	2100		MG/KG	6.6	(12 in)
S	WA	1711	2	00B	00L	03/24/1992	Total Lead	04/13/1992	1300		MG/KG	6.2	
S	WA	1711	2	00C	00L	03/24/1992	Total Lead	04/13/1992	478		MG/KG	5.9	
S	WA	1713	1	00A	00L	03/24/1992	Total Lead	05/11/1992	3070		MG/KG	61.2	
S	WA	1713	1	00B	00L	03/24/1992	Total Lead	04/13/1992	570		MG/KG	5.5	
S	WA	1713	1	00C	00L	03/24/1992	Total Lead	04/13/1992	345		MG/KG	5.8	YES
S	WA	1713	2	00A	00L	03/24/1992	Total Lead	04/13/1992	1220		MG/KG	6.1	(12 in)
S	WA	1713	2	00B	00L	03/24/1992	Total Lead	04/13/1992	726		MG/KG	6.0	
S	WA	1713	2	00C	00L	03/24/1992	Total Lead	04/13/1992	520		MG/KG	5.7	
S	WA	1717	1	00A	00L	11/11/1991	Total Lead	11/26/1991	1520		MG/KG	7.8	
S	WA	1717	1	00B	00L	11/11/1991	Total Lead	11/26/1991	1260		MG/KG	7.8	
S	WA	1717	1	00C	00L	11/11/1991	Total Lead	11/26/1991	429		MG/KG	6.9	YES
S	WA	1717	2	00A	00L	11/11/1991	Total Lead	11/26/1991	693		MG/KG	7.7	(6 in)
S	WA	1717	2	00B	00L	11/11/1991	Total Lead	11/26/1991	524		MG/KG	8.3	
S	WA	1717	2	00C	00L	11/11/1991	Total Lead	11/26/1991	450		MG/KG	7.9	
S	WA	1721	1	00A	00L	11/11/1991	Total Lead	11/26/1991	1420		MG/KG	8.1	
S	WA	1721	1	00B	00L	11/11/1991	Total Lead	11/26/1991	979		MG/KG	7.0	
S	WA	1721	1	00C	00L	11/11/1991	Total Lead	11/26/1991	157		MG/KG	6.6	YES
S	WA	1721	2	00A	00L	11/11/1991	Total Lead	11/26/1991	1000		MG/KG	8.2	(6 in)
S	WA	1721	2	00B	00L	11/11/1991	Total Lead	11/26/1991	924		MG/KG	8.5	
S	WA	1721	2	00C	00L	11/11/1991	Total Lead	11/26/1991	168		MG/KG	8.0	
S	WA	1741	1	00A	00L	05/15/1992	Total Lead	07/28/1992	933	J	MG/KG	5.8	
S	WA	1741	1	00B	00L	05/15/1992	Total Lead	07/28/1992	584	J	MG/KG	5.6	

ADJACENT RESIDENTIAL AREA LABORATORY DATA
WALNUT – WASHINGTON – WEST 20TH STREET

NL/TARACORP 89MC114V ANALYTICAL REPORT GENERATED: Sep 23, 1992

SAMPLE ID						SAMPLE DATE	PARAMETER	ANALYSIS DATE	RESULT (ppm)	QUALIFIER	UNITS	REPORTING DETECTION LIMIT	REMEDIAL DECISION (DEPTH)
MATRIX CODE	STREET CODE	HOUSE NO.	BORING NO.	SAMPLE DEPTH	PARAM CODE								
S	WA	1741	1	00C	00L	05/15/1992	Total Lead	07/28/1992	471	J	MG/KG	5.4	YES
S	WA	1741	2	00A	00L	05/15/1992	Total Lead	07/28/1992	467	J	MG/KG	5.4	(12 in)
S	WA	1741	2	00B	00L	05/15/1992	Total Lead	07/28/1992	423	J	MG/KG	[illegible]	
S	WA	1741	2	00C	00L	05/15/1992	Total Lead	07/28/1992	862	J	MG/KG	[illegible]	
S	WA	1745	1	00A	00L	03/24/1992	Total Lead	04/13/1992	912		MG/KG	5.9	
S	WA	1745	1	00A	0LD	03/24/1992	Total Lead	04/13/1992	996		MG/KG	6.0	
S	WA	1745	1	00B	00L	03/24/1992	Total Lead	04/13/1992	563		MG/KG	5.8	YES
S	WA	1745	1	00B	0LD	03/24/1992	Total Lead	04/13/1992	527		MG/KG	5.5	(6 in)
S	WA	1745	1	00C	00L	03/24/1992	Total Lead	04/13/1992	453		MG/KG	5.8	
S	WA	1745	1	00C	0LD	03/24/1992	Total Lead	04/13/1992	442		MG/KG	5.5	
S	WA	1747	1	00A	00L	05/15/1992	Total Lead	07/28/1992	424	J	MG/KG	6.0	
S	WA	1747	1	00B	00L	05/15/1992	Total Lead	07/28/1992	297	J	MG/KG	5.5	
S	WA	1747	1	00C	00L	05/15/1992	Total Lead	07/28/1992	79	U	MG/KG	5.6	YES
S	WA	1747	2	00A	00L	05/15/1992	Total Lead	07/28/1992	668	J	MG/KG	5.4	(12 in)
S	WA	1747	2	00B	00L	05/15/1992	Total Lead	07/28/1992	866	J	MG/KG	5.6	
S	WA	1747	2	00C	00L	05/15/1992	Total Lead	07/28/1992	831	J	MG/KG	5.7	
S	WA	1751	1	00A	00L	03/24/1992	Total Lead	04/13/1992	457		MG/KG	6.2	
S	WA	1751	1	00B	00L	03/24/1992	Total Lead	04/13/1992	432		MG/KG	6.0	
S	WA	1751	1	00C	00L	03/24/1992	Total Lead	04/13/1992	316		MG/KG	5.7	YES
S	WA	1751	2	00A	00L	03/24/1992	Total Lead	04/13/1992	855		MG/KG	5.7	(12 in)
S	WA	1751	2	00B	00L	03/24/1992	Total Lead	04/13/1992	823		MG/KG	5.4	
S	WA	1751	2	00C	00L	03/24/1992	Total Lead	04/13/1992	1900		MG/KG	5.7	
S	WS	0805	1	00A	00L	04/06/1992	Total Lead	05/14/1992	106		MG/KG	5.4	
S	WS	0805	1	00B	00L	04/06/1992	Total Lead	05/14/1992	100		MG/KG	5.5	
S	WS	0805	1	00C	00L	04/06/1992	Total Lead	05/14/1992	152		MG/KG	5.8	YES
S	WS	0805	2	00A	00L	04/06/1992	Total Lead	05/14/1992	787		MG/KG	5.5	(3 in)

ADJACENT RESIDENTIAL AREA LABORATORY DATA
WALNUT – WASHINGTON – WEST 20TH STREET

NL/TARACORP 89MC114V ANALYTICAL REPORT GENERATED: Sep 23, 1992

SAMPLE ID						SAMPLE DATE	PARAMETER	ANALYSIS DATE	RESULT (ppm)	QUALIFIER	UNITS	REPORTING DETECTION LIMIT	REMEDIAL DECISION (DEPTH)
MATRIX CODE	STREET CODE	HOUSE NO.	BORING NO.	SAMPLE DEPTH	PARAM CODE								
S	WS	0805	2	00B	00L	04/06/1992	Total Lead	05/14/1992	282		MG/KG	5.7	
S	WS	0805	2	00C	00L	04/06/1992	Total Lead	05/14/1992	68		MG/KG	7.2	
S	WS	0811	1	00A	00L	12/09/1991	Total Lead	12/31/1991	340		MG/KG	8.0	
S	WS	0811	1	00A	0LD	12/09/1991	Total Lead	12/31/1991	305		MG/KG	8.7	
S	WS	0811	1	00B	00L	12/09/1991	Total Lead	12/31/1991	1440		MG/KG	8.1	
S	WS	0811	1	00B	0LD	12/09/1991	Total Lead	12/31/1991	241		MG/KG	6.8	YES
S	WS	0811	1	00C	00L	12/09/1991	Total Lead	12/31/1991	128		MG/KG	7.0	(12 in)
S	WS	0811	1	00C	0LD	12/09/1991	Total Lead	12/31/1991	138		MG/KG	7.2	
S	WS	0811	2	00A	00L	12/09/1991	Total Lead	12/31/1991	878	J	MG/KG	7.9	
S	WS	0811	2	00B	00L	12/09/1991	Total Lead	12/31/1991	690		MG/KG	8.0	
S	WS	0811	2	00C	00L	12/09/1991	Total Lead	12/31/1991	541		MG/KG	8.1	
S	WS	0813	1	00A	00L	11/20/1991	Total Lead	12/10/1991	192		MG/KG	8.2	
S	WS	0813	1	00B	00L	11/20/1991	Total Lead	12/10/1991	277		MG/KG	7.9	
S	WS	0813	1	00C	00L	11/20/1991	Total Lead	12/10/1991	103		MG/KG	7.7	NO
S	WS	0813	2	00A	00L	11/20/1991	Total Lead	12/10/1991	352		MG/KG	7.0	
S	WS	0813	2	00B	00L	11/20/1991	Total Lead	12/10/1991	180		MG/KG	7.6	
S	WS	0813	2	00C	00L	11/20/1991	Total Lead	12/10/1991	157		MG/KG	7.0	
S	WS	0821	1	00A	00L	04/06/1992	Total Lead	05/14/1992	438		MG/KG	5.4	
S	WS	0821	1	00B	00L	04/06/1992	Total Lead	05/14/1992	388		MG/KG	5.6	
S	WS	0821	1	00C	00L	04/06/1992	Total Lead	05/14/1992	372		MG/KG	5.5	YES
S	WS	0821	2	00A	00L	04/06/1992	Total Lead	05/14/1992	1980		MG/KG	5.5	(3 in)
S	WS	0821	2	00B	00L	04/06/1992	Total Lead	05/14/1992	450		MG/KG	5.6	
S	WS	0821	2	00C	00L	04/06/1992	Total Lead	05/14/1992	186		MG/KG	5.4	
S	WS	0911	1	00A	00L	11/20/1991	Total Lead	12/10/1991	226		MG/KG	8.1	
S	WS	0911	1	00B	00L	11/20/1991	Total Lead	12/10/1991	124		MG/KG	8.0	
S	WS	0911	1	00C	00L	11/20/1991	Total Lead	12/10/1991	52		MG/KG	8.2	NO

ADJACENT RESIDENTIAL AREA LABORATORY DATA
WALNUT – WASHINGTON – WEST 20TH STREET

NL/TARACORP 89MC114V ANALYTICAL REPORT GENERATED: Sep 23, 1992

SAMPLE ID						SAMPLE DATE	PARAMETER	ANALYSIS DATE	RESULT (ppm)	QUALIFIER	UNITS	REPORTING DETECTION LIMIT	REMEDIAL DECISION (DEPTH)
MATRIX CODE	STREET CODE	HOUSE NO.	BORING NO.	SAMPLE DEPTH	PARAM CODE								
S	WS	0911	2	00A	00L	11/20/1991	Total Lead	12/10/1991	398		MG/KG	7.6	
S	WS	0911	2	00B	00L	11/20/1991	Total Lead	12/10/1991	235		MG/KG	7.9	
S	WS	0911	2	00C	00L	11/20/1991	Total Lead	12/10/1991	146		MG/KG	7.9	
S	WS	0917	1	00A	00L	11/20/1991	Total Lead	12/10/1991	179		MG/KG	8.5	
S	WS	0917	1	00B	00L	11/20/1991	Total Lead	12/10/1991	95.9		MG/KG	7.9	
S	WS	0917	1	00C	00L	11/20/1991	Total Lead	12/10/1991	66.7		MG/KG	8.2	NO
S	WS	0917	2	00A	00L	11/20/1991	Total Lead	12/10/1991	170		MG/KG	7.4	
S	WS	0917	2	00B	00L	11/20/1991	Total Lead	12/10/1991	116		MG/KG	7.7	
S	WS	0917	2	00C	00L	11/20/1991	Total Lead	12/10/1991	86.8		MG/KG	7.5	
S	WS	0919	1	00A	00L	11/20/1991	Total Lead	12/10/1991	314		MG/KG	8.1	
S	WS	0919	1	00B	00L	11/20/1991	Total Lead	12/10/1991	184		MG/KG	7.7	
S	WS	0919	1	00C	00L	11/20/1991	Total Lead	12/10/1991	83.6		MG/KG	7.3	YES
S	WS	0919	2	00A	00L	11/20/1991	Total Lead	12/10/1991	120		MG/KG	7.8	(6 in)
S	WS	0919	2	00B	00L	11/20/1991	Total Lead	12/10/1991	645		MG/KG	8.3	
S	WS	0919	2	00C	00L	11/20/1991	Total Lead	12/10/1991	349		MG/KG	8.2	
S	WS	0921	1	00A	00L	11/20/1991	Total Lead	12/10/1991	306		MG/KG	7.6	
S	WS	0921	1	00B	00L	11/20/1991	Total Lead	12/10/1991	255		MG/KG	8.3	
S	WS	0921	1	00C	00L	11/20/1991	Total Lead	12/10/1991	88.4		MG/KG	7.7	YES
S	WS	0921	2	00A	00L	11/20/1991	Total Lead	12/10/1991	719		MG/KG	8.4	(6 in)
S	WS	0921	2	00B	00L	11/20/1991	Total Lead	12/10/1991	619		MG/KG	9.1	
S	WS	0921	2	00C	00L	11/20/1991	Total Lead	12/10/1991	417		MG/KG	7.9	
S	WS	1001	1	00A	00L	11/20/1991	Total Lead	12/10/1991	487		MG/KG	7.4	
S	WS	1001	1	00B	00L	11/20/1991	Total Lead	12/10/1991	351		MG/KG	7.8	
S	WS	1001	1	00C	00L	11/20/1991	Total Lead	12/10/1991	122		MG/KG	7.6	NO
S	WS	1001	2	00A	00L	11/20/1991	Total Lead	12/10/1991	220		MG/KG	7.1	
S	WS	1001	2	00B	00L	11/20/1991	Total Lead	12/10/1991	59.9		MG/KG	8.1	

ADJACENT RESIDENTIAL AREA LABORATORY DATA
WALNUT – WASHINGTON – WEST 20TH STREET

NL/TARACORP 89MC114V ANALYTICAL REPORT GENERATED: Sep 23, 1992

SAMPLE ID						SAMPLE DATE	PARAMETER	ANALYSIS DATE	RESULT (ppm)	QUALIFIER	UNITS	REPORTING DETECTION LIMIT	REMEDIAL DECISION (DEPTH)
MATRIX CODE	STREET CODE	HOUSE NO.	BORING NO.	SAMPLE DEPTH	PARAM CODE								
S	WS	1001	2	00C	00L	11/20/1991	Total Lead	12/10/1991	98.2		MG/KG	7.2	
S	WS	1003	1	00A	00L	04/28/1992	Total Lead	06/08/1992	456		MG/KG	5.9	
S	WS	1003	1	00A	0LD	04/28/1992	Total Lead	06/08/1992	445		MG/KG	6.0	
S	WS	1003	1	00B	00L	04/28/1992	Total Lead	06/08/1992	289		MG/KG	6.1	NO
S	WS	1003	1	00B	0LD	04/28/1992	Total Lead	06/08/1992	299		MG/KG	5.8	
S	WS	1003	1	00C	00L	04/28/1992	Total Lead	06/08/1992	84.3		MG/KG	6.5	
S	WS	1003	1	00C	0LD	04/28/1992	Total Lead	06/08/1992	74.4		MG/KG	5.8	
S	WS	1005	1	00A	00L	04/06/1992	Total Lead	05/14/1992	175		MG/KG	5.3	
S	WS	1005	1	00B	00L	04/06/1992	Total Lead	05/14/1992	88.2		MG/KG	5.6	NO
S	WS	1005	1	00C	00L	04/06/1992	Total Lead	05/14/1992	226		MG/KG	6.1	
S	WS	1013	1	00A	00L	12/09/1991	Total Lead	12/31/1991	498		MG/KG	7.4	
S	WS	1013	1	00B	00L	12/09/1991	Total Lead	12/31/1991	233		MG/KG	7.7	
S	WS	1013	1	00C	00L	12/09/1991	Total Lead	12/31/1991	148		MG/KG	6.9	NO
S	WS	1013	2	00A	00L	12/09/1991	Total Lead	12/31/1991	283		MG/KG	8.4	
S	WS	1013	2	00B	00L	12/09/1991	Total Lead	12/31/1991	170		MG/KG	8.1	
S	WS	1013	2	00C	00L	12/09/1991	Total Lead	12/31/1991	220		MG/KG	7.8	
S	WS	1029	1	00A	00L	12/03/1991	Total Lead	12/16/1991	158		MG/KG	8.3	
S	WS	1029	1	00B	00L	12/03/1991	Total Lead	12/16/1991	129		MG/KG	7.1	
S	WS	1029	1	00C	00L	12/03/1991	Total Lead	12/16/1991	58.9		MG/KG	7.5	NO
S	WS	1029	2	00A	00L	12/03/1991	Total Lead	12/16/1991	283		MG/KG	6.8	
S	WS	1029	2	00B	00L	12/03/1991	Total Lead	12/16/1991	31.2		MG/KG	7.6	
S	WS	1029	2	00C	00L	12/03/1991	Total Lead	12/16/1991	42.9		MG/KG	8.1	
S	WS	1201	1	00A	00L	05/26/1992	Total Lead	07/29/1992	375	J	MG/KG	6.0	
S	WS	1201	1	00A	0LD	05/26/1992	Total Lead	07/29/1992	384	J	MG/KG	6.1	
S	WS	1201	1	00B	00L	05/26/1992	Total Lead	07/29/1992	280	J	MG/KG	5.5	

ADJACENT RESIDENTIAL AREA LABORATORY DATA
WALNUT – WASHINGTON – WEST 20TH STREET

NL/TARACORP 89MC114V ANALYTICAL REPORT GENERATED: Sep 23, 1992

SAMPLE ID						SAMPLE DATE	PARAMETER	ANALYSIS DATE	RESULT (ppm)	QUALIFIER	UNITS	REPORTING DETECTION LIMIT	REMEDIAL DECISION (DEPTH)
MATRIX CODE	STREET CODE	HOUSE NO.	BORING NO.	SAMPLE DEPTH	PARAM CODE								
S	WS	1201	1	00B	0LD	05/26/1992	Total Lead	07/29/1992	264	J	MG/KG	5.9	
S	WS	1201	1	00C	00L	05/26/1992	Total Lead	07/29/1992	388	J	MG/KG	5.8	
S	WS	1201	1	00C	0LD	05/26/1992	Total Lead	07/29/1992	377	J	MG/KG	5.7	
S	WS	1201	2	00A	00L	05/26/1992	Total Lead	07/29/1992	155	J	MG/KG	5.5	NO
S	WS	1201	2	00B	00L	05/26/1992	Total Lead	07/29/1992	85.1	U	MG/KG	5.7	
S	WS	1201	2	00C	00L	05/26/1992	Total Lead	07/29/1992	49	U	MG/KG	5.7	
S	WS	1201	3	00A	00L	05/26/1992	Total Lead	07/29/1992	126	U	MG/KG	5.2	
S	WS	1201	3	00B	00L	05/26/1992	Total Lead	07/29/1992	93.2	U	MG/KG	5.3	
S	WS	1201	3	00C	00L	05/26/1992	Total Lead	07/29/1992	89.8	U	MG/KG	5.6	
S	WS	1201	4	00A	00L	05/26/1992	Total Lead	07/29/1992	403	J	MG/KG	6.1	
S	WS	1201	4	00B	00L	05/26/1992	Total Lead	07/29/1992	105	U	MG/KG	5.8	
S	WS	1201	4	00C	00L	05/26/1992	Total Lead	07/29/1992	66.7	U	MG/KG	5.5	
S	WS	1201	5	00A	00L	05/26/1992	Total Lead	07/29/1992	141	J	MG/KG	5.3	
S	WS	1201	5	00B	00L	05/26/1992	Total Lead	07/29/1992	146	J	MG/KG	5.6	
S	WS	1201	5	00C	00L	05/26/1992	Total Lead	07/29/1992	248	J	MG/KG	5.5	
S	WS	1201	6	00A	00L	05/26/1992	Total Lead	07/29/1992	93.2	U	MG/KG	5.5	
S	WS	1201	6	00B	00L	05/26/1992	Total Lead	07/29/1992	116	U	MG/KG	5.4	
S	WS	1201	6	00C	00L	05/26/1992	Total Lead	07/29/1992	49.5	U	MG/KG	5.3	
S	WS	1201	7	00A	00L	05/26/1992	Total Lead	07/29/1992	325	J	MG/KG	6.2	
S	WS	1201	7	00B	00L	05/26/1992	Total Lead	07/29/1992	90	U	MG/KG	5.6	NO
S	WS	1201	7	00C	00L	05/26/1992	Total Lead	07/29/1992	47.4	U	MG/KG	5.6	
S	WS	1201	8	00A	00L	05/26/1992	Total Lead	07/29/1992	300	J	MG/KG	5.7	
S	WS	1201	8	00B	00L	05/26/1992	Total Lead	07/29/1992	213	J	MG/KG	5.5	
S	WS	1201	8	00C	00L	05/26/1992	Total Lead	07/29/1992	246	J	MG/KG	5.5	
S	WS	1201	9	00A	00L	05/26/1992	Total Lead	07/29/1992	247	J	MG/KG	5.8	
S	WS	1201	9	00B	00L	05/26/1992	Total Lead	07/29/1992	125	U	MG/KG	5.3	
S	WS	1201	9	00C	00L	05/26/1992	Total Lead	07/29/1992	64	U	MG/KG	5.3	
S	WS	1201	A	00A	00L	05/26/1992	Total Lead	07/29/1992	398	J	MG/KG	6.3	
S	WS	1201	A	00B	00L	05/26/1992	Total Lead	07/29/1992	314	J	MG/KG	6.1	
S	WS	1201	A	00C	00L	05/26/1992	Total Lead	07/29/1992	102	U	MG/KG	5.2	

ADJACENT RESIDENTIAL AREA LABORATORY DATA
WALNUT – WASHINGTON – WEST 20TH STREET

NL/TARACORP 89MC114V ANALYTICAL REPORT GENERATED: Sep 23, 1992

SAMPLE ID						SAMPLE DATE	PARAMETER	ANALYSIS DATE	RESULT (ppm)	QUALIFIER	UNITS	REPORTING DETECTION LIMIT	REMEDIAL DECISION (DEPTH)
MATRIX CODE	STREET CODE	HOUSE NO.	BORING NO.	SAMPLE DEPTH	PARAM CODE								
S	WS	1201	B	00A	00L	05/26/1992	Total Lead	07/29/1992	329	J	MG/KG	5.3	
S	WS	1201	B	00B	00L	05/26/1992	Total Lead	07/29/1992	108	U	MG/KG	5.4	
S	WS	1201	B	00C	00L	05/26/1992	Total Lead	07/29/1992	168	J	MG/KG	5.2	
S	WS	1201	C	00A	00L	05/26/1992	Total Lead	07/29/1992	233	J	MG/KG	6.4	
S	WS	1201	C	00B	00L	05/26/1992	Total Lead	07/29/1992	131	U	MG/KG	5.6	
S	WS	1201	C	00C	00L	05/26/1992	Total Lead	07/29/1992	68.3	U	MG/KG	5.8	
S	WS	1201	D	00A	00L	05/26/1992	Total Lead	07/29/1992	397	J	MG/KG	6.0	
S	WS	1201	D	00B	00L	05/26/1992	Total Lead	07/29/1992	218	J	MG/KG	5.6	
S	WS	1201	D	00C	00L	05/26/1992	Total Lead	07/29/1992	75.8	U	MG/KG	5.3	
S	WS	1201	E	00A	00L	05/26/1992	Total Lead	07/29/1992	484	J	MG/KG	6.0	
S	WS	1201	E	00B	00L	05/26/1992	Total Lead	07/29/1992	376	J	MG/KG	5.8	
S	WS	1201	E	00C	00L	05/26/1992	Total Lead	07/29/1992	255	J	MG/KG	5.5	
S	WS	1201	F	00A	00L	05/26/1992	Total Lead	07/29/1992	310	J	MG/KG	5.7	
S	WS	1201	F	00B	00L	05/26/1992	Total Lead	07/29/1992	155	J	MG/KG	5.6	
S	WS	1201	F	00C	00L	05/26/1992	Total Lead	07/29/1992	227	J	MG/KG	5.8	
S	WS	1201	G	00A	00L	05/26/1992	Total Lead	07/29/1992	230	J	MG/KG	5.9	
S	WS	1201	G	00B	00L	05/26/1992	Total Lead	07/29/1992	144	J	MG/KG	5.7	
S	WS	1201	G	00C	00L	05/26/1992	Total Lead	07/29/1992	81.8	U	MG/KG	5.7	
S	WS	1201	H	00A	00L	05/26/1992	Total Lead	07/29/1992	75.3	U	MG/KG	5.5	
S	WS	1201	H	00B	00L	05/26/1992	Total Lead	07/29/1992	74	U	MG/KG	5.5	
S	WS	1201	H	00C	00L	05/26/1992	Total Lead	07/29/1992	128	U	MG/KG	5.3	
S	WS	1201	J	00A	00L	05/26/1992	Total Lead	07/29/1992	126	U	MG/KG	5.9	
S	WS	1201	J	00B	00L	05/26/1992	Total Lead	07/29/1992	101	U	MG/KG	5.7	
S	WS	1201	J	00C	00L	05/26/1992	Total Lead	07/29/1992	154	J	MG/KG	5.9	NO
S	WS	1201	K	00A	00L	05/26/1992	Total Lead	07/29/1992	201	J	MG/KG	5.8	
S	WS	1201	K	00B	00L	05/26/1992	Total Lead	07/29/1992	206	J	MG/KG	5.8	
S	WS	1201	K	00C	00L	05/26/1992	Total Lead	07/29/1992	158	J	MG/KG	5.7	
S	WS	1201	L	00A	00L	05/26/1992	Total Lead	07/29/1992	395	J	MG/KG	5.6	
S	WS	1201	L	00B	00L	05/26/1992	Total Lead	07/29/1992	281	J	MG/KG	5.3	
S	WS	1201	L	00C	00L	05/26/1992	Total Lead	07/29/1992	183	J	MG/KG	5.3	

ADJACENT RESIDENTIAL AREA LABORATORY DATA
WALNUT – WASHINGTON – WEST 20TH STREET

NL/TARACORP 89MC114V ANALYTICAL REPORT GENERATED: Sep 23, 1992

SAMPLE ID						SAMPLE DATE	PARAMETER	ANALYSIS DATE	RESULT (ppm)	QUALIFIER	UNITS	REPORTING DETECTION LIMIT	REMEDIAL DECISION (DEPTH)
MATRIX CODE	STREET CODE	HOUSE NO.	BORING NO.	SAMPLE DEPTH	PARAM CODE								
S	WS	1201	M	00A	00L	05/26/1992	Total Lead	07/29/1992	280	J	MG/KG	5.7	
S	WS	1201	M	00B	00L	05/26/1992	Total Lead	07/29/1992	154	J	MG/KG	5.6	
S	WS	1201	M	00C	00L	05/26/1992	Total Lead	07/29/1992	121	U	MG/KG	5.3	
S	WS	1203	1	00A	00L	12/09/1991	Total Lead	12/31/1991	187		MG/KG	7.6	
S	WS	1203	1	00B	00L	12/09/1991	Total Lead	12/31/1991	101		MG/KG	7.9	
S	WS	1203	1	00C	00L	12/09/1991	Total Lead	12/31/1991	53.8		MG/KG	7.9	YES
S	WS	1203	2	00A	00L	12/09/1991	Total Lead	12/31/1991	643		MG/KG	7.9	(3 in)
S	WS	1203	2	00B	00L	12/09/1991	Total Lead	12/31/1991	102		MG/KG	7.4	
S	WS	1203	2	00C	00L	12/09/1991	Total Lead	12/31/1991	86.4		MG/KG	6.6	
S	WS	1215	1	00A	00L	04/28/1992	Total Lead	06/08/1992	383		MG/KG	6.5	
S	WS	1215	1	00B	00L	04/28/1992	Total Lead	06/08/1992	179		MG/KG	6.1	
S	WS	1215	1	00C	00L	04/28/1992	Total Lead	06/08/1992	210		MG/KG	5.6	NO
S	WS	1215	2	00A	00L	04/28/1992	Total Lead	06/08/1992	268		MG/KG	6.3	
S	WS	1215	2	00B	00L	04/28/1992	Total Lead	06/08/1992	111		MG/KG	5.9	
S	WS	1215	2	00C	00L	04/28/1992	Total Lead	06/08/1992	32.1		MG/KG	4.9	
S	WS	1235	1	00A	00L	04/28/1992	Total Lead	06/08/1992	105		MG/KG	6.1	
S	WS	1235	1	00B	00L	04/28/1992	Total Lead	06/08/1992	23.7		MG/KG	5.6	
S	WS	1235	1	00C	00L	04/28/1992	Total Lead	06/08/1992	19.8		MG/KG	5.5	NO
S	WS	1235	2	00A	00L	04/28/1992	Total Lead	06/08/1992	395		MG/KG	6.3	
S	WS	1235	2	00B	00L	04/28/1992	Total Lead	06/08/1992	121		MG/KG	5.5	
S	WS	1235	2	00C	00L	04/28/1992	Total Lead	06/08/1992	106		MG/KG	5.7	
S	WS	1302	1	00A	00L	04/07/1992	Total Lead	05/15/1992	351		MG/KG	6.2	
S	WS	1302	1	00A	0LD	04/07/1992	Total Lead	05/15/1992	300		MG/KG	6.1	
S	WS	1302	1	00B	00L	04/07/1992	Total Lead	05/15/1992	173		MG/KG	6.1	YES
S	WS	1302	1	00B	0LD	04/07/1992	Total Lead	05/15/1992	133		MG/KG	6.0	(12 in)
S	WS	1302	1	00C	00L	04/07/1992	Total Lead	05/15/1992	82.2		MG/KG	5.9	

ADJACENT RESIDENTIAL AREA LABORATORY DATA
WALNUT – WASHINGTON – WEST 20TH STREET

NL/TARACORP 89MC114V ANALYTICAL REPORT GENERATED: Sep 23, 1992

SAMPLE ID						SAMPLE DATE	PARAMETER	ANALYSIS DATE	RESULT (ppm)	QUALIFIER	UNITS	REPORTING DETECTION LIMIT	REMEDIAL DECISION (DEPTH)
MATRIX CODE	STREET CODE	HOUSE NO.	BORING NO.	SAMPLE DEPTH	PARAM CODE								
S	WS	1302	1	00C	0LD	04/07/1992	Total Lead	05/15/1992	122		MG/KG	5.8	
S	WS	1302	2	00A	00L	04/07/1992	Total Lead	05/15/1992	405		MG/KG	6.3	
S	WS	1302	2	00B	00L	04/07/1992	Total Lead	05/15/1992	628		MG/KG	6.3	
S	WS	1302	2	00C	00L	04/07/1992	Total Lead	05/15/1992	689		MG/KG	7.5	
S	WS	1321	1	00A	00L	04/07/1992	Total Lead	05/15/1992	743		MG/KG	5.8	
S	WS	1321	1	00B	00L	04/07/1992	Total Lead	05/15/1992	273		MG/KG	5.5	
S	WS	1321	1	00C	00L	04/07/1992	Total Lead	05/15/1992	198		MG/KG	5.3	YES
S	WS	1321	2	00A	00L	04/07/1992	Total Lead	05/15/1992	398		MG/KG	5.9	(3 in)
S	WS	1321	2	00B	00L	04/07/1992	Total Lead	05/15/1992	437		MG/KG	5.7	
S	WS	1321	2	00C	00L	04/07/1992	Total Lead	05/15/1992	212		MG/KG	5.7	
S	WS	1402	1	00A	00L	04/28/1992	Total Lead	06/08/1992	1420		MG/KG	5.5	
S	WS	1402	1	00A	0LD	04/28/1992	Total Lead	06/08/1992	849		MG/KG	6.0	
S	WS	1402	1	00B	00L	04/28/1992	Total Lead	06/08/1992	539		MG/KG	5.9	
S	WS	1402	1	00B	0LD	04/28/1992	Total Lead	06/08/1992	501		MG/KG	5.8	YES
S	WS	1402	1	00C	00L	04/28/1992	Total Lead	06/08/1992	288		MG/KG	6.2	(6 in)
S	WS	1402	1	00C	0LD	04/28/1992	Total Lead	06/08/1992	192		MG/KG	6.0	
S	WS	1402	2	00A	00L	04/28/1992	Total Lead	06/08/1992	194		MG/KG	5.3	
S	WS	1402	2	00B	00L	04/28/1992	Total Lead	06/08/1992	266		MG/KG	5.3	
S	WS	1402	2	00C	00L	04/28/1992	Total Lead	06/08/1992	178		MG/KG	5.1	
S	WS	1405	1	00A	00L	04/28/1992	Total Lead	06/08/1992	876		MG/KG	5.8	
S	WS	1405	1	00B	00L	04/28/1992	Total Lead	06/08/1992	489		MG/KG	5.9	
S	WS	1405	1	00C	00L	04/28/1992	Total Lead	06/08/1992	307		MG/KG	6.0	YES
S	WS	1405	2	00A	00L	04/28/1992	Total Lead	06/08/1992	1010		MG/KG	6.4	(6 in)
S	WS	1405	2	00B	00L	04/28/1992	Total Lead	06/08/1992	777		MG/KG	6.1	
S	WS	1405	2	00C	00L	04/28/1992	Total Lead	06/08/1992	431		MG/KG	6.0	
S	WS	2008	1	00A	00L	11/18/1991	Total Lead	12/05/1991	905		MG/KG	7.5	

ADJACENT RESIDENTIAL AREA LABORATORY DATA
WALNUT – WASHINGTON – WEST 20TH STREET

NL/TARACORP 89MC114V ANALYTICAL REPORT GENERATED: Sep 23, 1992

SAMPLE ID						SAMPLE DATE	PARAMETER	ANALYSIS DATE	RESULT (ppm)	QUALIFIER	UNITS	REPORTING DETECTION LIMIT	REMEDIAL DECISION (DEPTH)
MATRIX CODE	STREET CODE	HOUSE NO.	BORING NO.	SAMPLE DEPTH	PARAM CODE								
S	WS	2008	1	00B	00L	11/18/1991	Total Lead	12/05/1991	1280		MG/KG	8.2	
S	WS	2008	1	00C	00L	11/18/1991	Total Lead	12/05/1991	167		MG/KG	7.8	YES
S	WS	2008	2	00A	00L	11/18/1991	Total Lead	12/05/1991	393		MG/KG	7.2	(6 in)
S	WS	2008	2	00B	00L	11/18/1991	Total Lead	12/05/1991	380		MG/KG	8.0	
S	WS	2008	2	00C	00L	11/18/1991	Total Lead	12/05/1991	150		MG/KG	8.3	
S	WS	2015	1	00A	00L	05/04/1992	Total Lead	06/11/1992	128		MG/KG	5.2	
S	WS	2015	1	00A	0LD	05/04/1992	Total Lead	06/11/1992	55.2		MG/KG	5.1	
S	WS	2015	1	00B	00L	05/04/1992	Total Lead	06/11/1992	31.6		MG/KG	5.3	
S	WS	2015	1	00B	0LD	05/04/1992	Total Lead	06/11/1992	30.6		MG/KG	5.3	
S	WS	2015	1	00C	00L	05/04/1992	Total Lead	06/11/1992	16.9		MG/KG	5.6	YES
S	WS	2015	1	00C	0LD	05/04/1992	Total Lead	06/11/1992	28.2		MG/KG	5.6	(12 in)
S	WS	2015	2	00A	00L	05/04/1992	Total Lead	06/11/1992	487		MG/KG	5.4	
S	WS	2015	2	00B	00L	05/04/1992	Total Lead	06/11/1992	836		MG/KG	5.6	
S	WS	2015	2	00C	00L	05/04/1992	Total Lead	06/11/1992	877		MG/KG	5.6	
S	WS	2020	1	00A	00L	03/20/1992	Total Lead	04/07/1992	617		MG/KG	6.0	
S	WS	2020	1	00B	00L	03/20/1992	Total Lead	04/07/1992	670		MG/KG	6.2	YES
S	WS	2020	1	00C	00L	03/20/1992	Total Lead	05/11/1992	1290		MG/KG	61.1	(12 in)
S	WS	2022	1	00A	00L	05/14/1992	Total Lead	07/28/1992	697	J	MG/KG	5.5	
S	WS	2022	1	00B	00L	05/14/1992	Total Lead	07/28/1992	875	J	MG/KG	5.7	
S	WS	2022	1	00C	00L	05/14/1992	Total Lead	07/28/1992	762	J	MG/KG	5.9	YES
S	WS	2022	2	00A	00L	05/14/1992	Total Lead	07/28/1992	895	J	MG/KG	5.5	(12 in)
S	WS	2022	2	00B	00L	05/14/1992	Total Lead	07/28/1992	907	J	MG/KG	5.2	
S	WS	2022	2	00C	00L	05/14/1992	Total Lead	07/28/1992	599	J	MG/KG	5.4	
S	WS	2024	1	00A	00L	03/20/1992	Total Lead	04/13/1992	451		MG/KG	6.0	
S	WS	2024	1	00B	00L	03/20/1992	Total Lead	04/13/1992	430		MG/KG	5.7	
S	WS	2024	1	00C	00L	03/20/1992	Total Lead	04/13/1992	236		MG/KG	5.6	YES

ADJACENT RESIDENTIAL AREA LABORATORY DATA
WALNUT – WASHINGTON – WEST 20TH STREET

NL/TARACORP 89MC114V ANALYTICAL REPORT GENERATED: Sep 23, 1992

SAMPLE ID						SAMPLE DATE	PARAMETER	ANALYSIS DATE	RESULT (ppm)	QUALIFIER	UNITS	REPORTING DETECTION LIMIT	REMEDIAL DECISION (DEPTH)
MATRIX CODE	STREET CODE	HOUSE NO.	BORING NO.	SAMPLE DEPTH	PARAM CODE								
S	WS	2024	2	00A	00L	03/20/1992	Total Lead	04/13/1992	1960		MG/KG	6.2	(3 in)
S	WS	2024	2	00B	00L	03/20/1992	Total Lead	04/13/1992	261		MG/KG	5.8	
S	WS	2024	2	00C	00L	03/20/1992	Total Lead	04/13/1992	114		MG/KG	6.0	
S	WS	2026	1	00A	00L	03/20/1992	Total Lead	04/13/1992	1230		MG/KG	5.9	
S	WS	2026	1	00B	00L	03/20/1992	Total Lead	04/13/1992	710		MG/KG	5.7	
S	WS	2026	1	00C	00L	03/20/1992	Total Lead	04/13/1992	117		MG/KG	5.6	YES
S	WS	2026	2	00A	00L	03/20/1992	Total Lead	04/13/1992	1320		MG/KG	6.1	(6 in)
S	WS	2026	2	00B	00L	03/20/1992	Total Lead	04/13/1992	402		MG/KG	5.6	
S	WS	2026	2	00C	00L	03/20/1992	Total Lead	04/13/1992	117		MG/KG	5.7	
S	WS	2027	1	00A	00L	11/14/1991	Total Lead	12/03/1991	766		MG/KG	7.9	
S	WS	2027	1	00B	00L	11/14/1991	Total Lead	12/03/1991	299		MG/KG	8.0	
S	WS	2027	1	00C	00L	11/14/1991	Total Lead	12/03/1991	68.6		MG/KG	7.6	YES
S	WS	2027	2	00A	00L	11/14/1991	Total Lead	12/03/1991	670		MG/KG	7.7	(6 in)
S	WS	2027	2	00B	00L	11/14/1991	Total Lead	12/03/1991	661		MG/KG	7.7	
S	WS	2027	2	00C	00L	11/14/1991	Total Lead	12/03/1991	363		MG/KG	7.6	
S	WS	2033	1	00A	00L	11/14/1991	Total Lead	12/03/1991	961		MG/KG	8.3	
S	WS	2033	1	00B	00L	11/14/1991	Total Lead	12/03/1991	585		MG/KG	7.3	
S	WS	2033	1	00C	00L	11/14/1991	Total Lead	12/03/1991	178		MG/KG	7.6	YES
S	WS	2033	2	00A	00L	11/14/1991	Total Lead	12/03/1991	276		MG/KG	7.0	(6 in)
S	WS	2033	2	00B	00L	11/14/1991	Total Lead	12/03/1991	305		MG/KG	7.9	
S	WS	2033	2	00C	00L	11/14/1991	Total Lead	12/03/1991	153		MG/KG	7.7	
S	WS	2034	1	00A	00L	03/20/1992	Total Lead	04/13/1992	880		MG/KG	6.0	
S	WS	2034	1	00B	00L	03/20/1992	Total Lead	04/13/1992	367		MG/KG	6.0	
S	WS	2034	1	00C	00L	03/20/1992	Total Lead	04/13/1992	324		MG/KG	5.7	YES
S	WS	2034	2	00A	00L	03/20/1992	Total Lead	04/13/1992	2380		MG/KG	58.1	(12 in)
S	WS	2034	2	00B	00L	03/20/1992	Total Lead	04/13/1992	595		MG/KG	6.0	