SDMS US EPA Region V

Imagery Insert Form

Document ID: 177302

Some images in this document may be illegible or unavailable in SDMS. Please see reason(s) indicated below:

[X] Illegible due to bad source documents. Image(s) in SDMS is equivalent to hard copy.

Specify Type of Document(s) / Comments:

FOURTH AND SIXTH MAPS - TEXT W/IN DARK AREAS ILLEGIBLE

[ ] Includes _____ COLOR or _____ RESOLUTION variations.
Unless otherwise noted, these pages are available in monochrome. The source document page(s) is more legible than the images. The original document is available for viewing at the Superfund Records Center.

Specify Type of Document(s) / Comments:

[ ] Confidential Business Information (CBI).
This document contains highly sensitive information. Due to confidentiality, materials with such information are not available in SDMS. You may contact the EPA Superfund Records Manager if you wish to view this document.

Specify Type of Document(s) / Comments:

[ ] Unscannable Material:
Oversized ____ or ____ Format.
Due to certain scanning equipment capability limitations, the document page(s) is not available in SDMS. The original document is available for viewing at the Superfund Records center.

Specify Type of Document(s) / Comments:

[ ] Document is available at the EPA Region 5 Records Center.

Specify Type of Document(s) / Comments:

Rev. 07/10/02

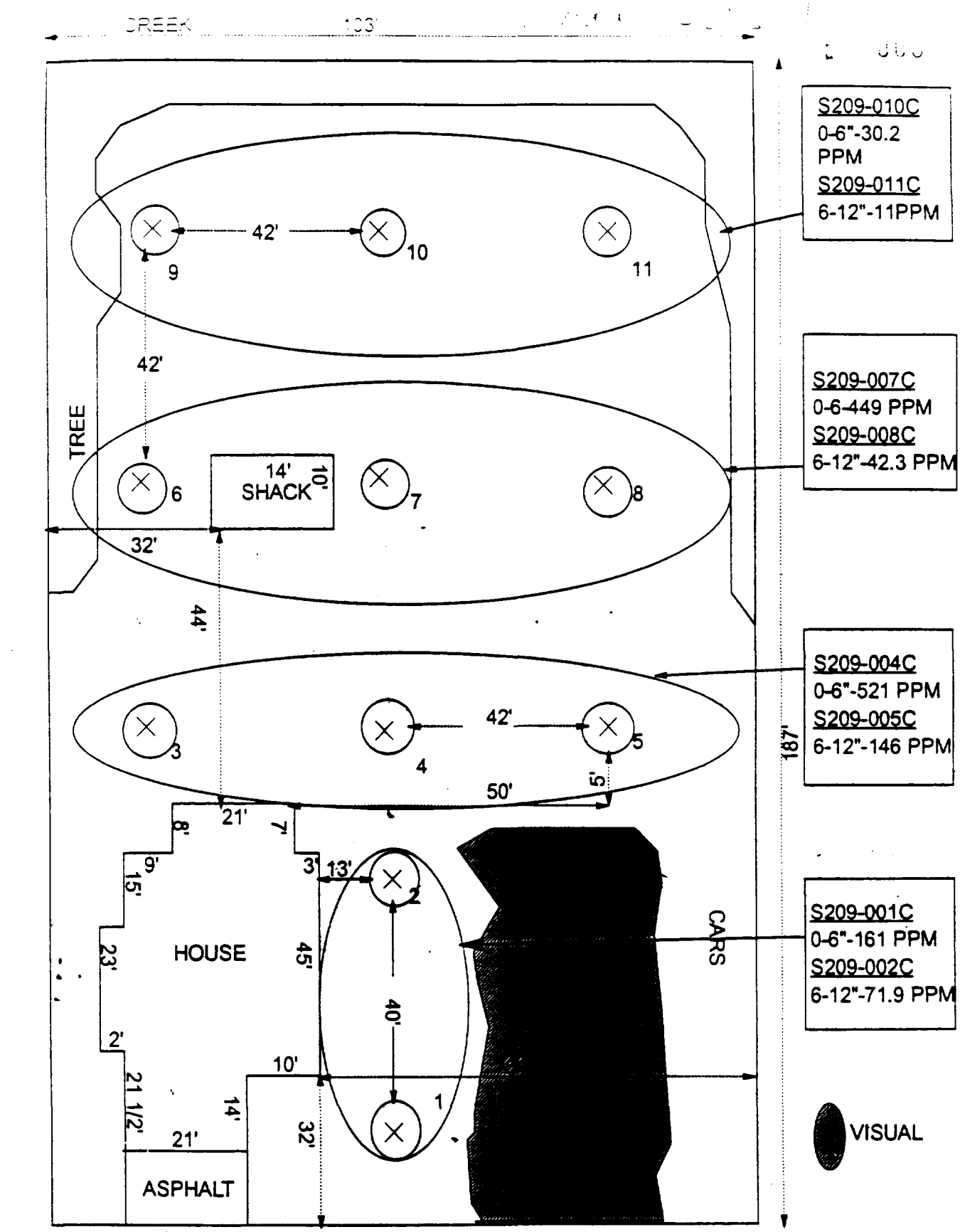

TOTAL DIMENSIONS
103' X 187'

209 HILL

NTS

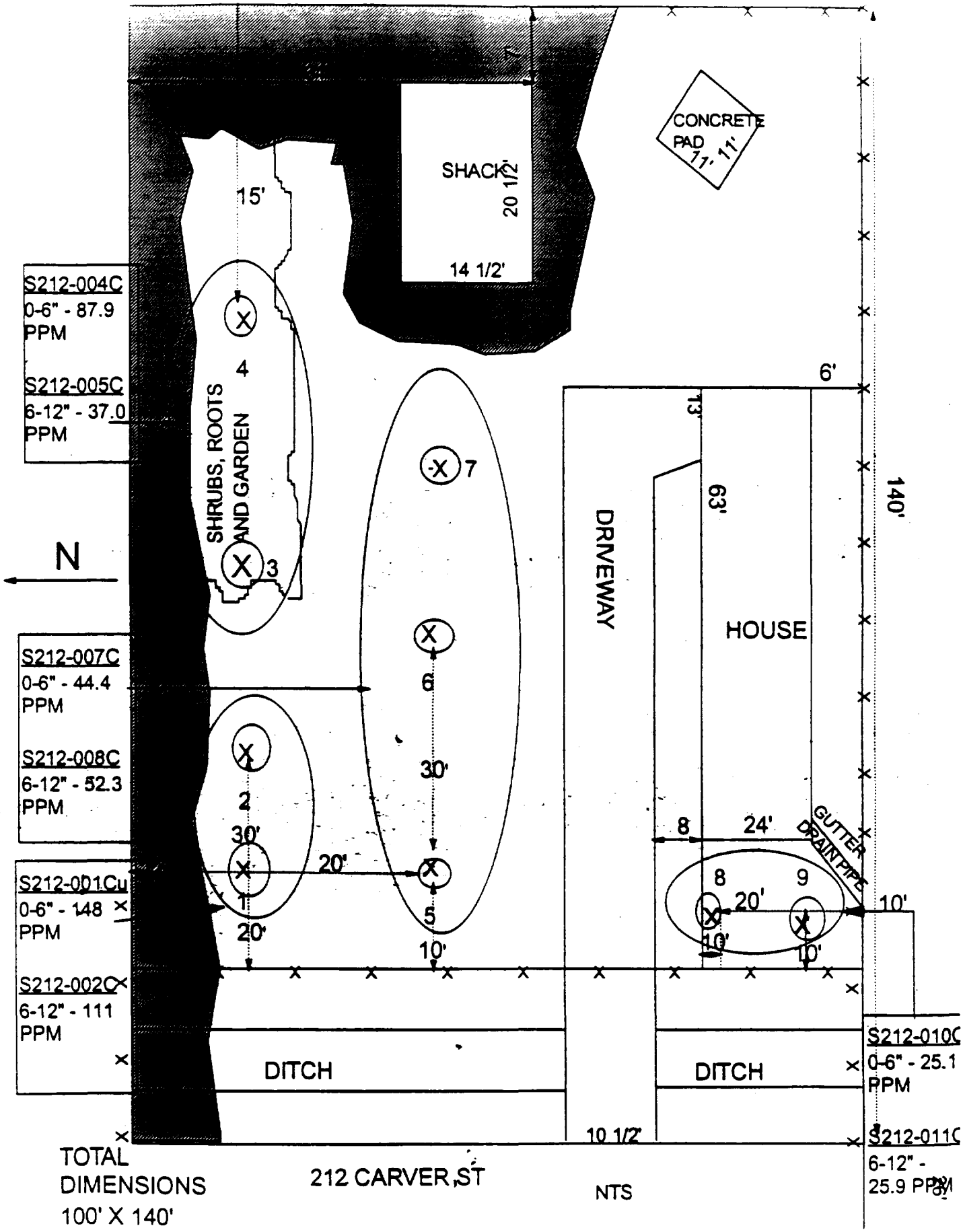
CONCRETE PAD 11' 11'
SHACK
20 1/2'
14 1/2'
15'
S212-004C
0-6" - 87.9 PPM
S212-005C
6-12" - 37.0 PPM
4
SHRUBS, ROOTS AND GARDEN
3
N
7
6
30'
2
30'
20'
1
20'
5
10'
S212-007C
0-6" - 44.4 PPM
S212-008C
6-12" - 52.3 PPM
S212-001Cu
0-6" - 148 PPM
S212-002C
6-12" - 111 PPM
DRIVEWAY
6'
13'
63'
140'
HOUSE
8
24'
GUTTER DRAIN PIPE
8
9
20'
10'
10'
10'
DITCH
DITCH
10 1/2'
S212-010C
0-6" - 25.1 PPM
S212-011C
6-12" - 25.9 PPM
TOTAL DIMENSIONS 100' X 140'
212 CARVER ST
NTS

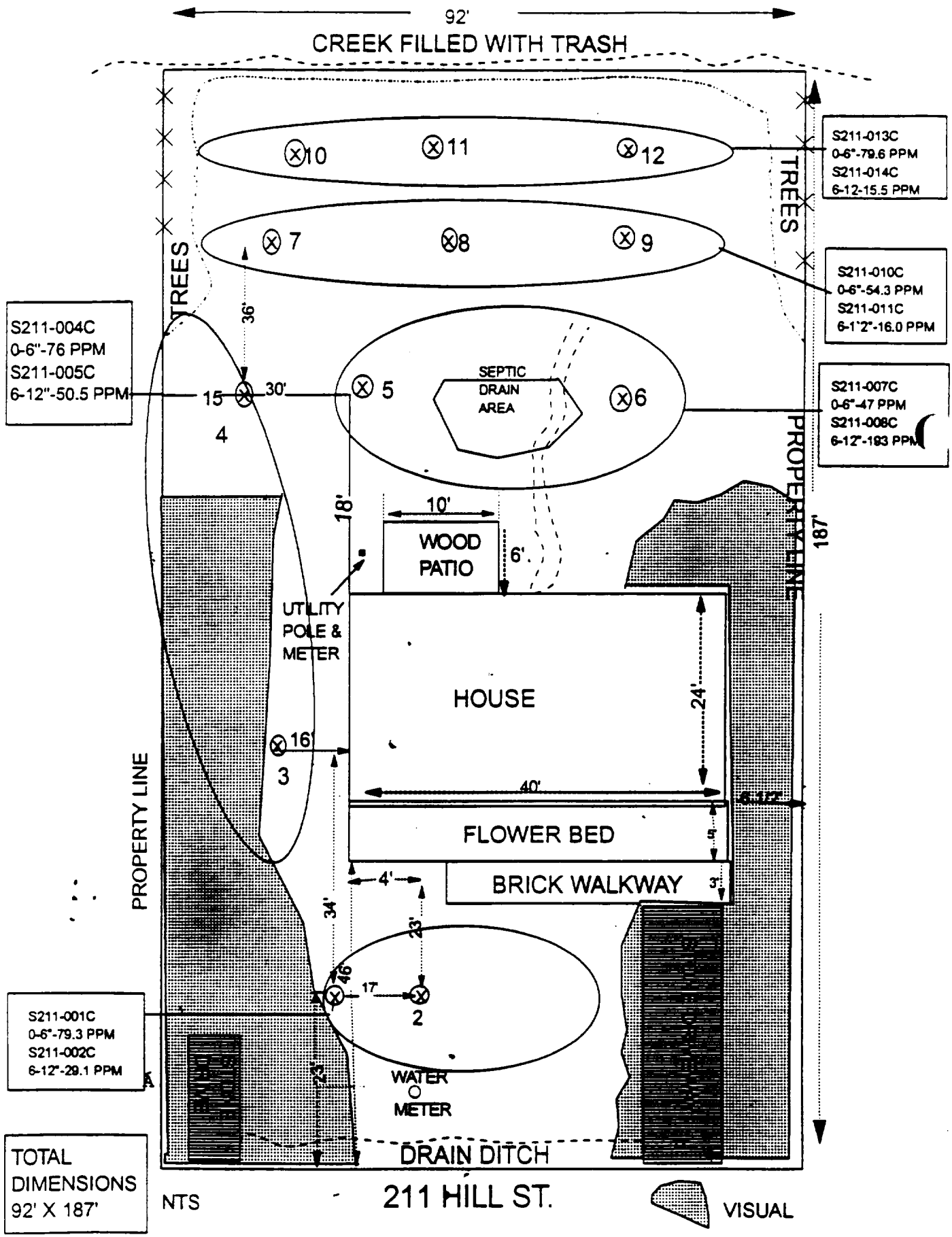
92'
CREEK FILLED WITH TRASH
TREES
TREES
PROPERTY LINE
PROPERTY LINE
S211-013C
0-6"-79.6 PPM
S211-014C
6-12-15.5 PPM
S211-010C
0-6"-54.3 PPM
S211-011C
6-1'2"-16.0 PPM
S211-007C
0-6"-47 PPM
S211-008C
6-12"-193 PPM
S211-004C
0-6"-76 PPM
S211-005C
6-12"-50.5 PPM
S211-001C
0-6"-79.3 PPM
S211-002C
6-12"-29.1 PPM
10
11
12
7
8
9
5
6
15
4
16
3
17
2
36'
30'
SEPTIC
DRAIN
AREA
18'
10'
WOOD
PATIO
6'
187'
UTILITY
POLE &
METER
HOUSE
24'
40'
6-1/2"
FLOWER BED
4'
BRICK WALKWAY
3'
4'
34'
23'
46'
23'
WATER
METER
DRAIN DITCH
TOTAL
DIMENSIONS
92' X 187'
NTS
211 HILL ST.
VISUAL

214 WATSON

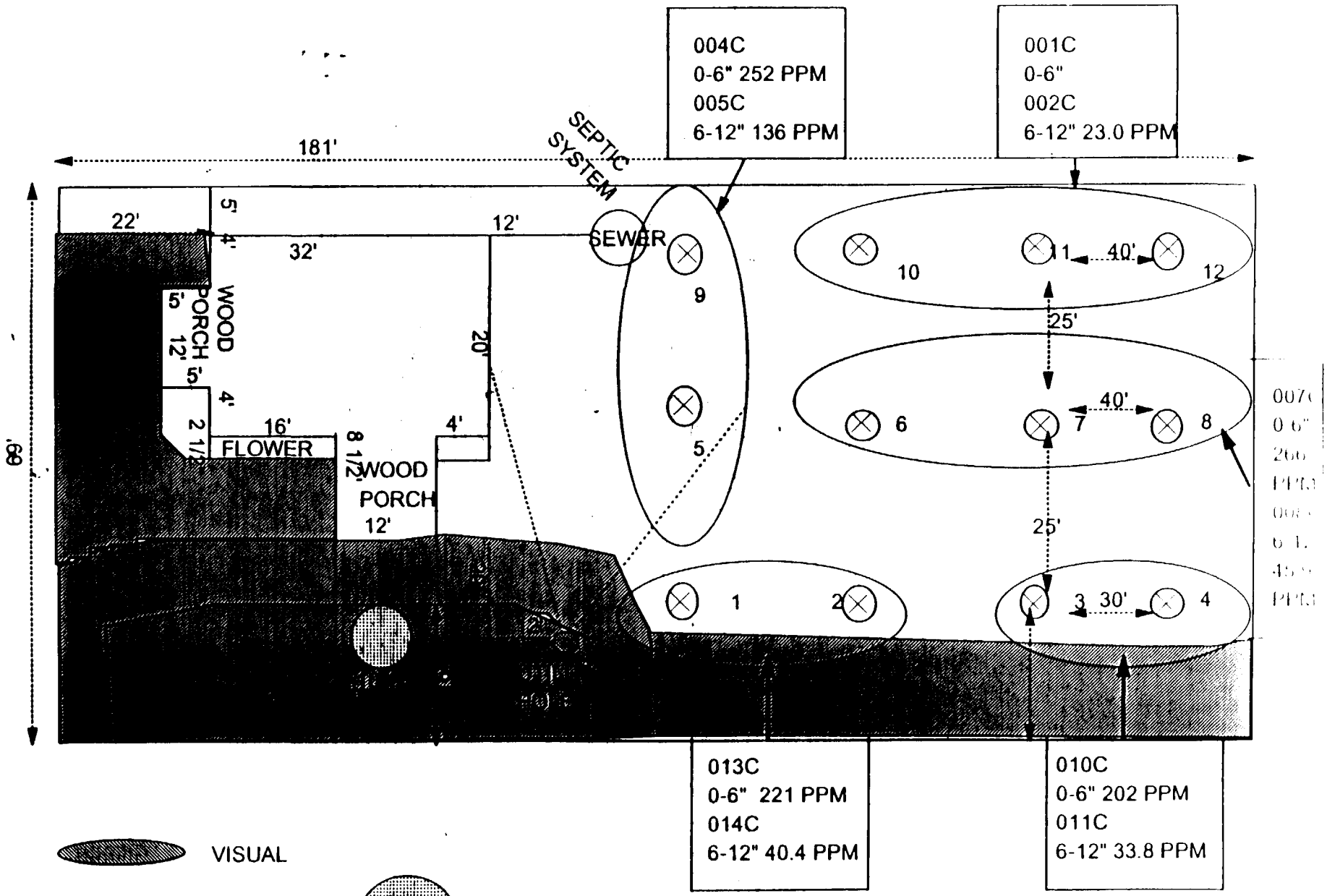
004C
0-6" 252 PPM
005C
6-12" 136 PPM
001C
0-6"
002C
6-12" 23.0 PPM
SEPTIC SYSTEM
181'
69'
22'
5'
4'
32'
12'
SEWER
WOOD PORCH
5'
12'
5'
4'
2 1/2
16'
FLOWER
8 1/2
WOOD PORCH
12'
4'
20'
9
5
10
11
40'
12
25'
6
7
40'
8
25'
1
2
3
30'
4
013C
0-6" 221 PPM
014C
6-12" 40.4 PPM
010C
0-6" 202 PPM
011C
6-12" 33.8 PPM
VISUAL
TOTAL DIMENSIONS
69' X 181'
FLOWER BED AND LAWN ORNAMENTS
1 = 1 FT
20

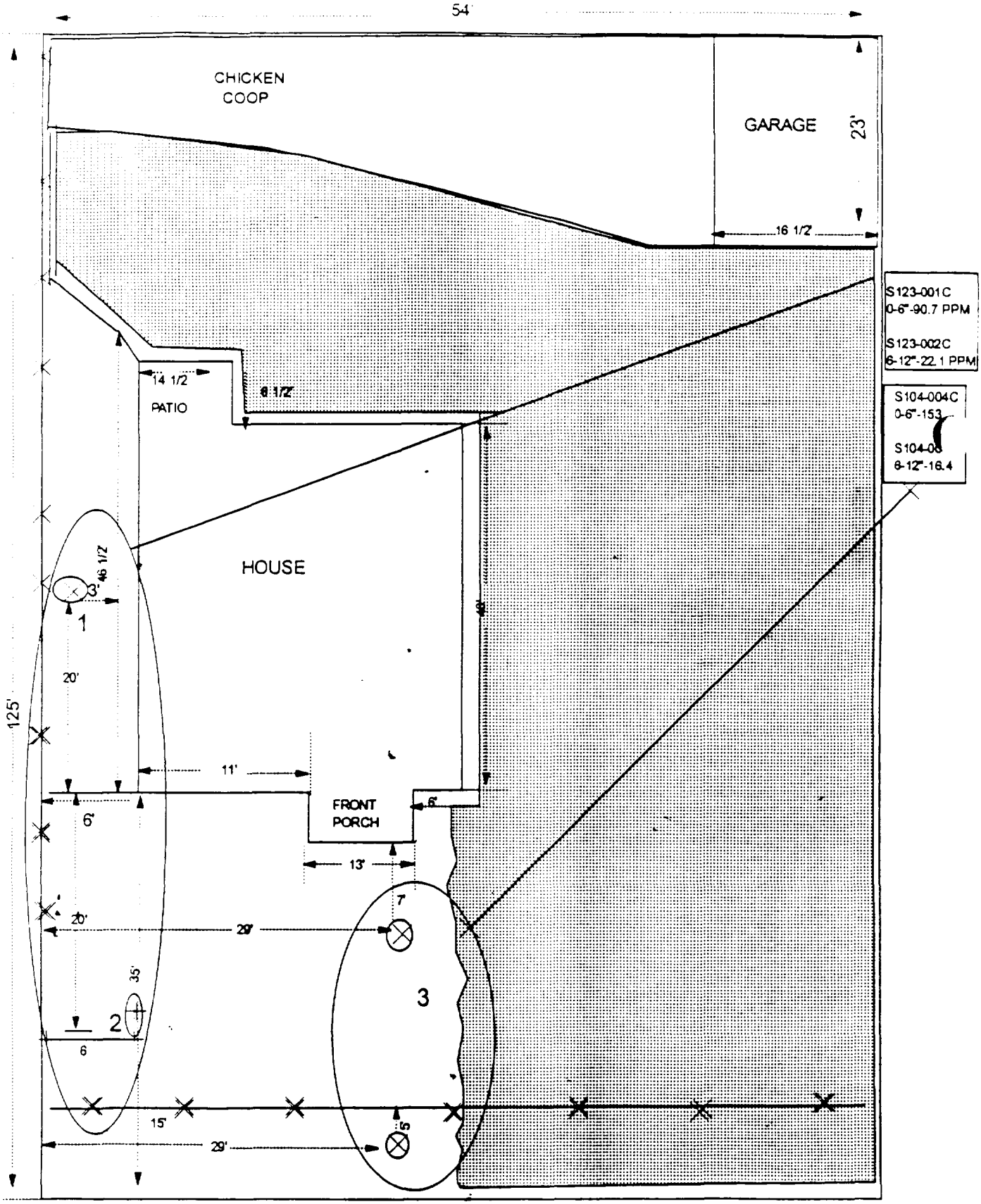

TOTAL DIMENSIONS 54' X 125'

NTS

123 BOOKER

VISUAL

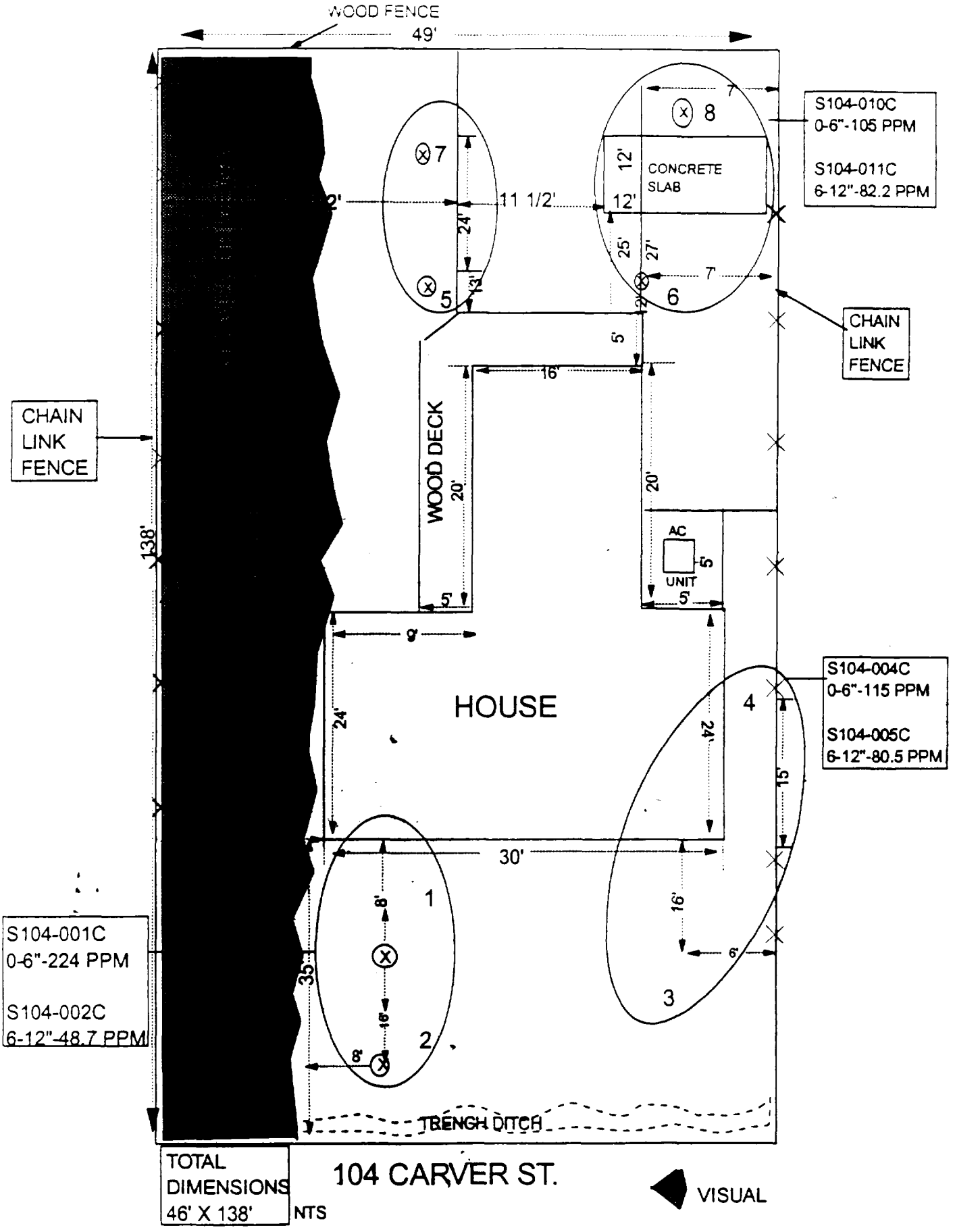
WOOD FENCE
49'
S104-010C
0-6"-105 PPM
S104-011C
6-12"-82.2 PPM
CONCRETE SLAB
CHAIN LINK FENCE
CHAIN LINK FENCE
WOOD DECK
AC UNIT
HOUSE
S104-004C
0-6"-115 PPM
S104-005C
6-12"-80.5 PPM
S104-001C
0-6"-224 PPM
S104-002C
6-12"-48.7 PPM
TRENCH DITCH
TOTAL DIMENSIONS
46' X 138'
NTS
104 CARVER ST.
VISUAL

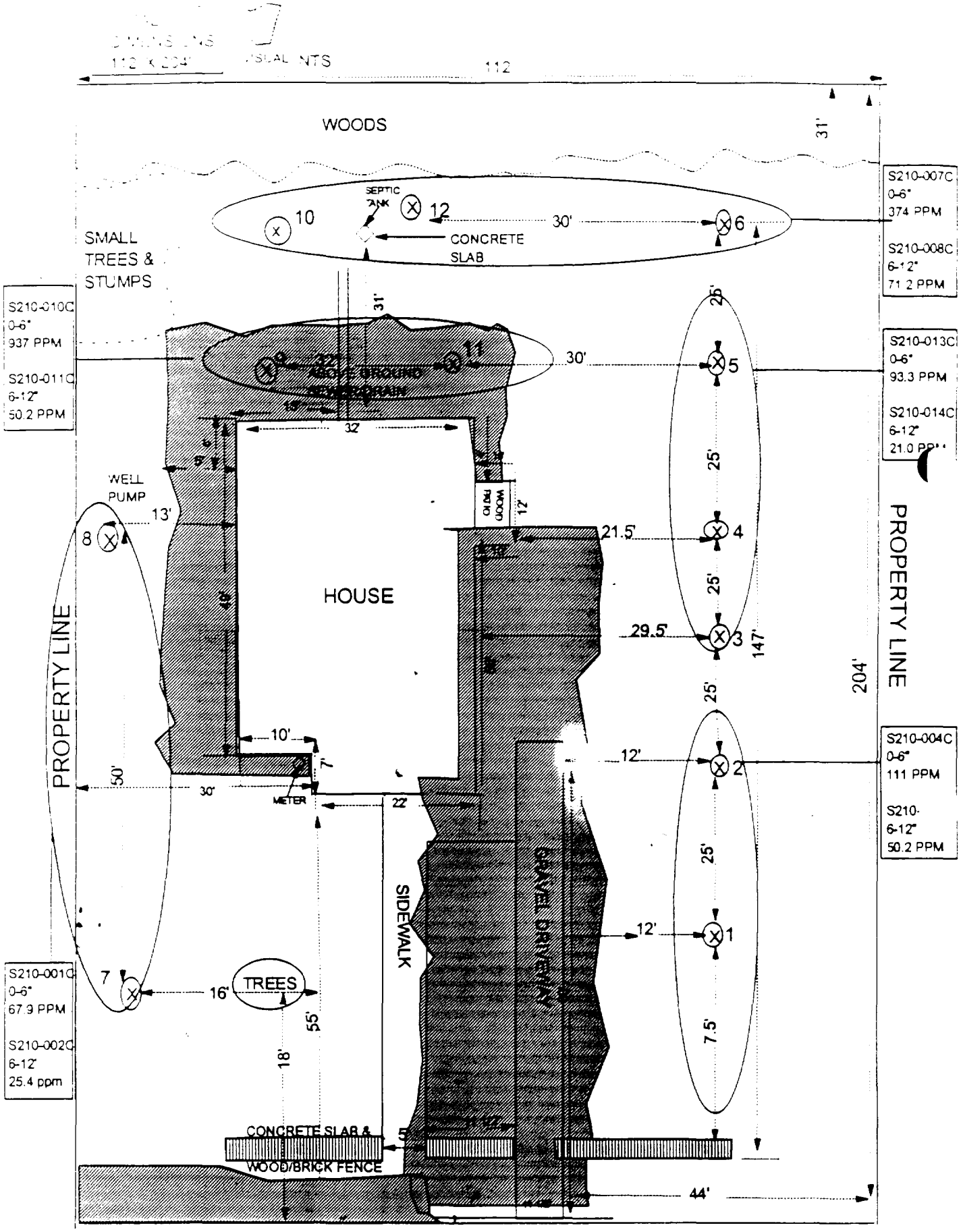

112
WOODS
31'
SEPTIC TANK
10
12
30'
6
CONCRETE SLAB
SMALL TREES & STUMPS
S210-007C
0-6"
374 PPM
S210-008C
6-12"
71.2 PPM
S210-010C
0-6"
937 PPM
S210-011C
6-12"
50.2 PPM
31'
9
32'
11
ABOVE GROUND SEWER DRAIN
30'
5
25'
S210-013C
0-6"
93.3 PPM
S210-014C
6-12"
21.0 PPM
32'
WELL PUMP
13'
8
WOOD PATIO
12'
21.5'
4
25'
HOUSE
25'
29.5'
3
147'
PROPERTY LINE
PROPERTY LINE
204'
25'
10'
7'
12'
2
S210-004C
0-6"
111 PPM
S210-
6-12"
50.2 PPM
50'
30'
METER
22'
25'
SIDEWALK
GRAVEL DRIVEWAY
12'
1
S210-001C
0-6"
67.9 PPM
S210-002C
6-12"
25.4 ppm
7
16'
TREES
55'
18'
7.5'
CONCRETE SLAB &
WOOD/BRICK FENCE
44'
210 WATSON