166435

StreetFinder Map

0 0.50 1.0 mile

One inch equals 0.5 mile

JOINS PAGE 62

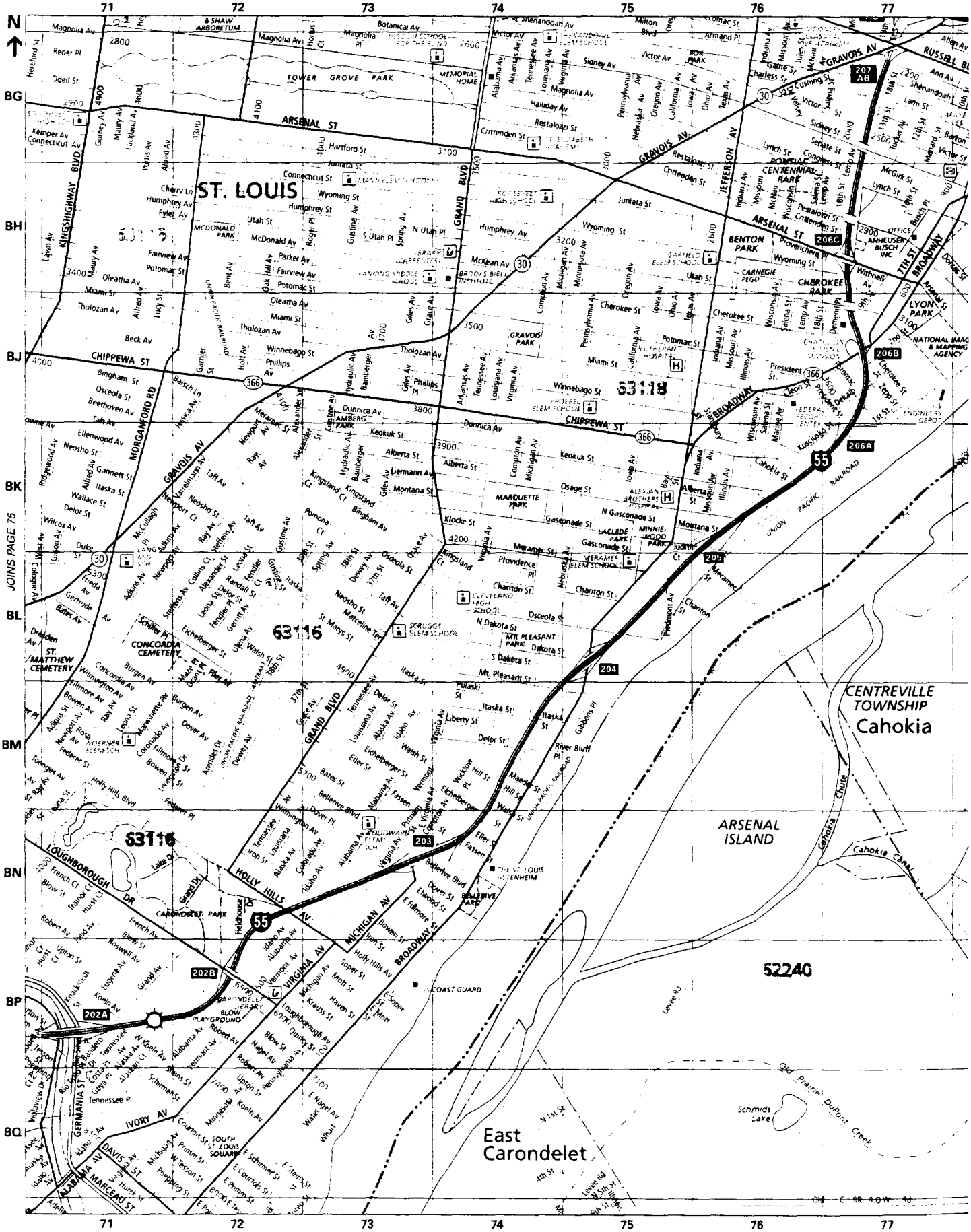

JOINS PAGE 75

JOINS PAGE 90

JOINS PAGE 63

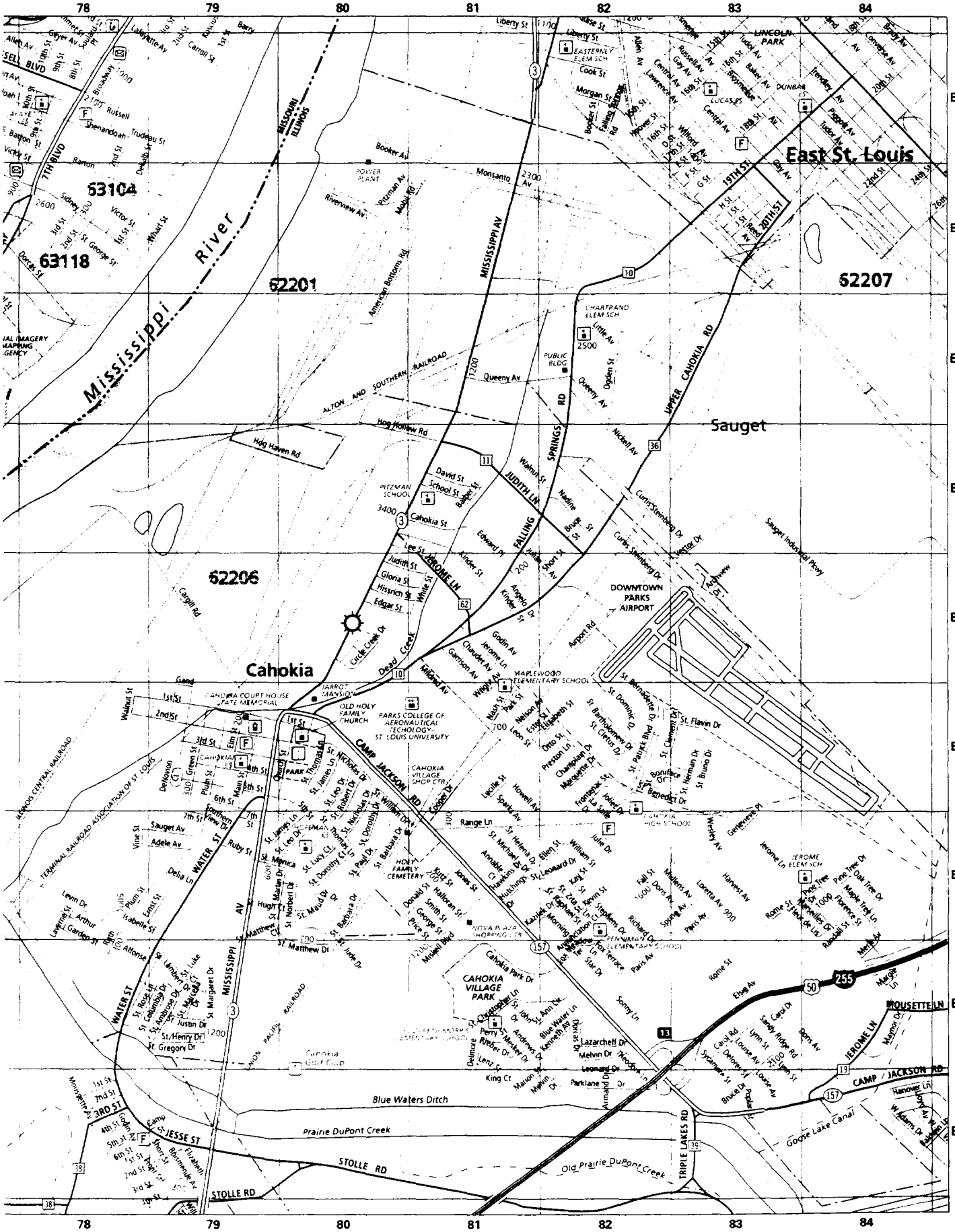

JOINS PAGE 78

JOINS PAGE 91

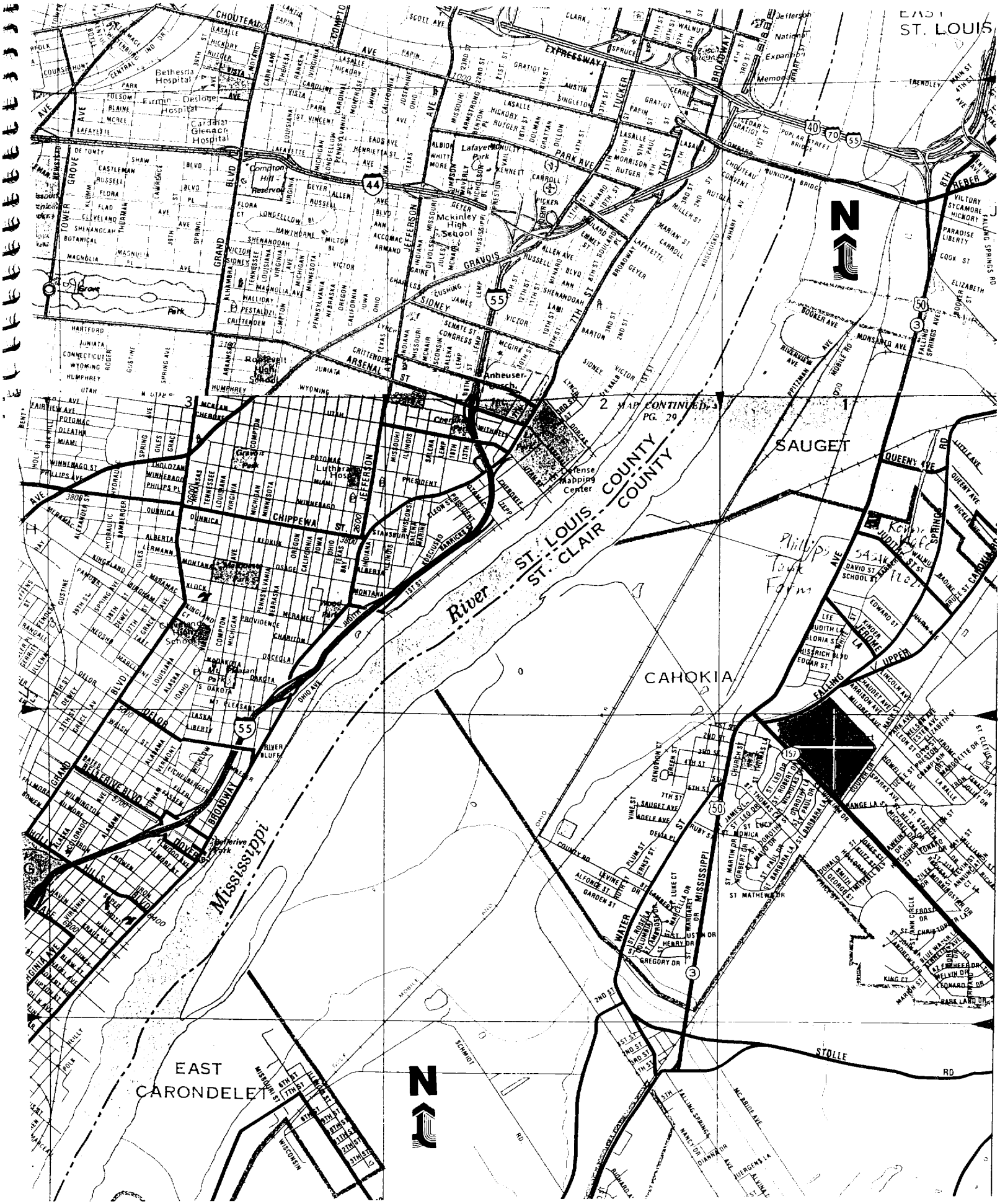
EAST ST. LOUIS
SAUGET
CAHOKIA
EAST CARONDELET
ST. LOUIS COUNTY
ST. CLAIR COUNTY
Mississippi River
MAP CONTINUED PG. 29
Anheuser-Busch
Defense Mapping Center
Lutheran Hospital
Bethesda Hospital
Firmin Desloge Hospital
Cardinal Glennon Hospital
Compton Hill Reservoir
McKinley High School
Lafayette Park
Roosevelt High School
Cleveland High School
Mt. Pleasant Park
Belleriive Park
Phillips Tank Farm
CHOUTEAU AVE
EXPRESSWAY
PARK AVE
GRAVOIS
SIDNEY
ARSENAL ST
CHIPPEWA ST
JEFFERSON
GRAND BLVD
TOWER GROVE AVE
BROADWAY
7TH ST
TUCKER
BELLERIVE BLVD
DELOR
STOLLE RD
QUEENY AVE
FALLING SPRINGS RD
N