SDMS US EPA REGION V -1

SOME IMAGES WITHIN THIS DOCUMENT MAY BE ILLEGIBLE DUE TO BAD SOURCE DOCUMENTS.

158144

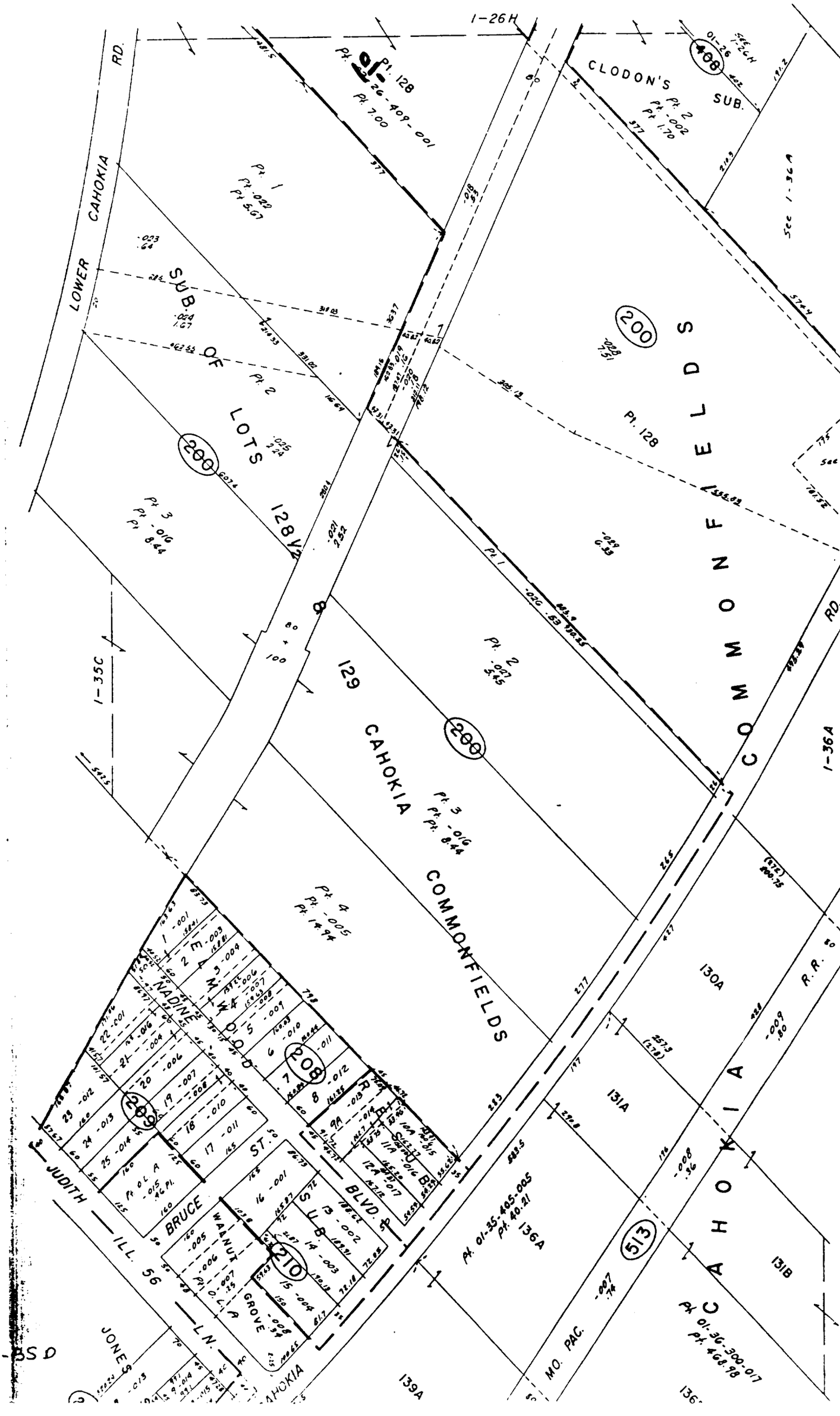

I-26H
LOWER CAHOKIA RD.
CLODON'S SUB.
SUB. OF LOTS 128 1/2 & 129
CAHOKIA COMMONFIELDS
COMMONFIELDS
CAHOKIA
RD.
I-35C
I-36A
I-35D
ELMWOOD
NADINE
BRUCE ST.
BLVD.
SUB.
WALNUT GROVE
JUDITH
ILL. 56
LN.
JONES
MO. PAC.
R.R.
Pt. 128
Pt. 26-409-001
Pt. 7.00
Pt. 1
Pt. .022
Pt. 5.67
Pt. 2
Pt. 3
Pt. .016
Pt. 8.44
Pt. 4
Pt. .005
Pt. 14.94
Pt. 01-35-405-005
Pt. 40.21
Pt. 01-36-300-017
Pt. 468.98
200
208
209
210
513
408
130A
131A
131B
136A
139A

T.2N. R.10W. AREA 1

SCALE 1" = 1200'

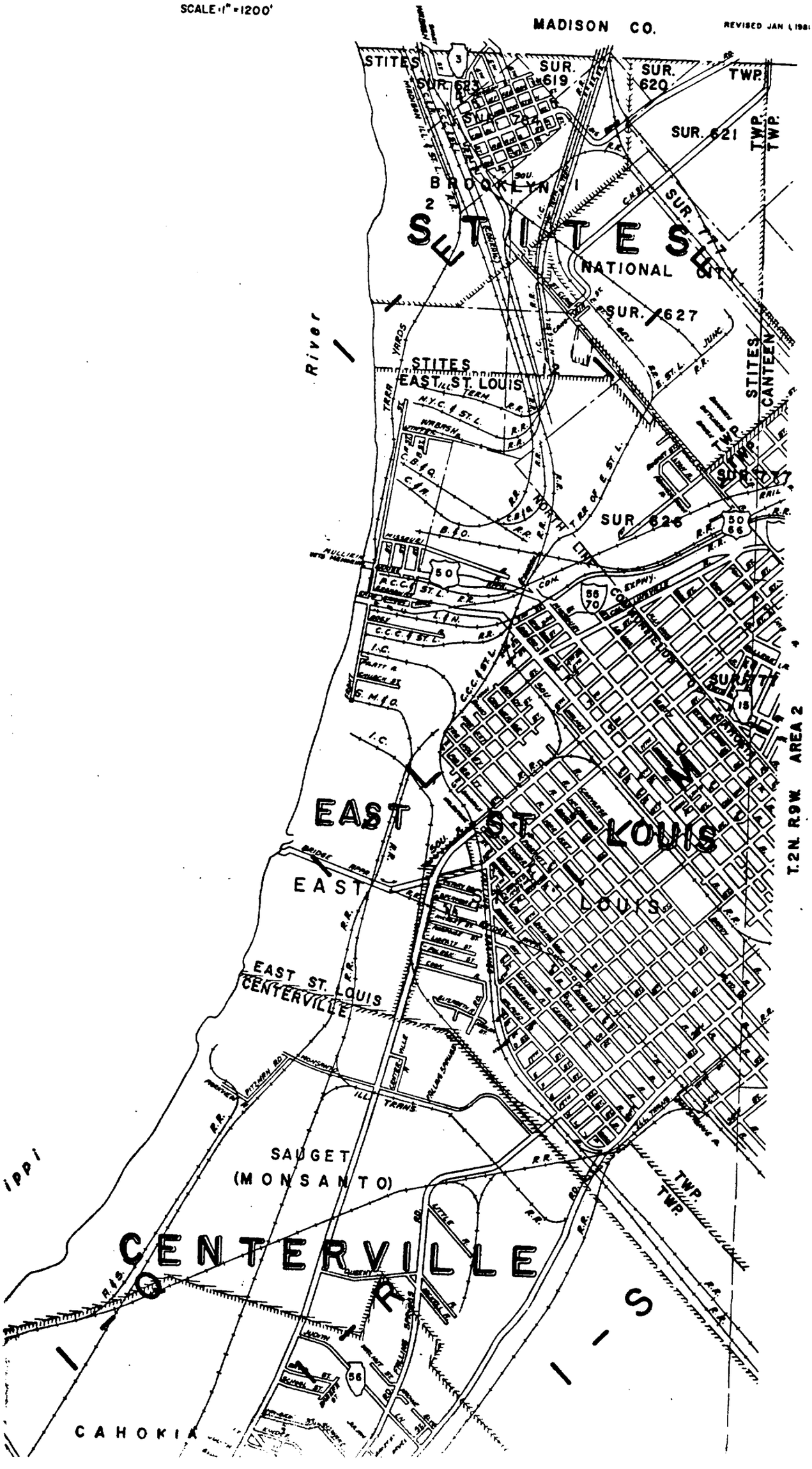

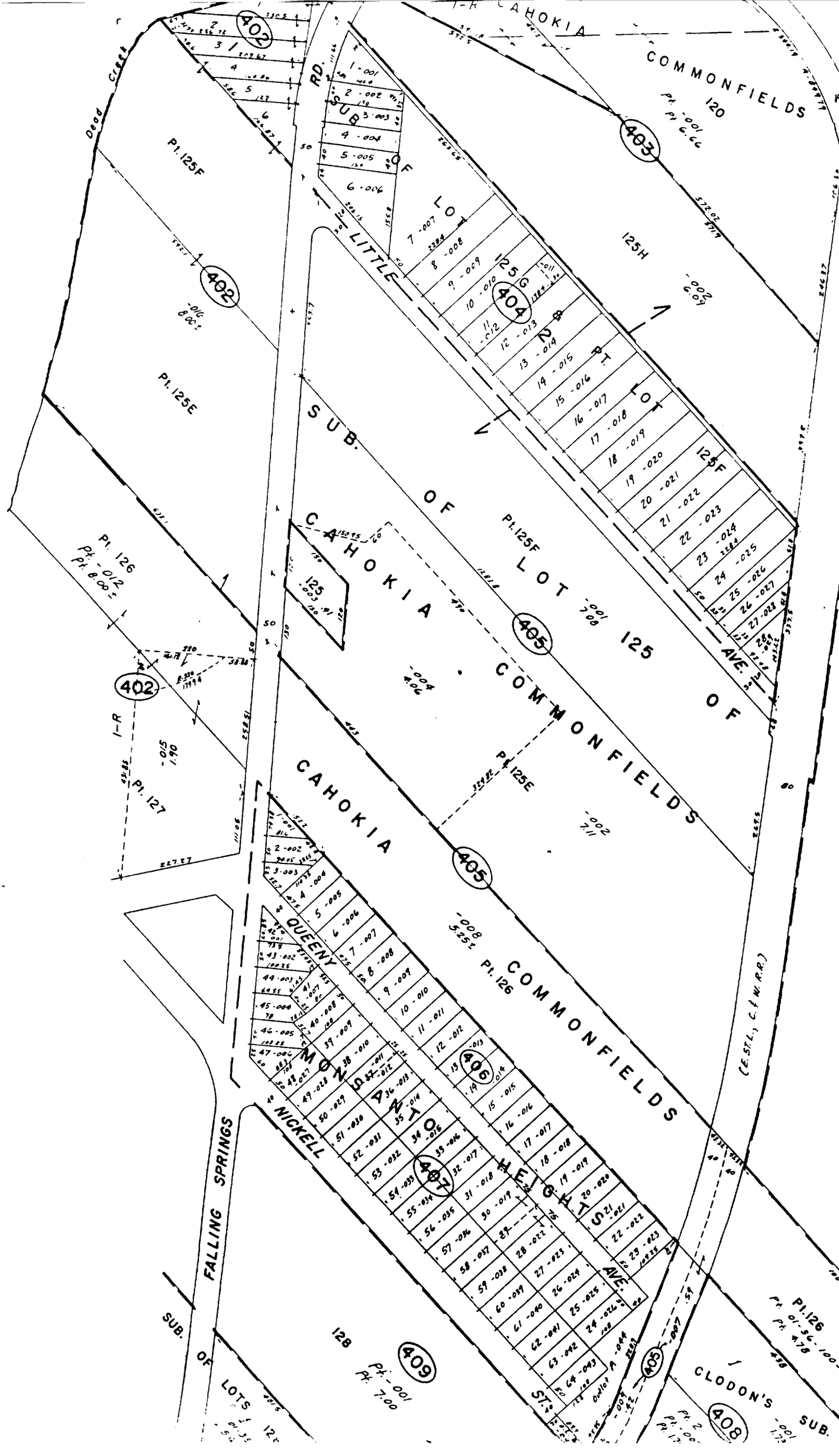

I-R CAHOKIA COMMONFIELDS
120
Pt. -001
Pt. 6.66
403
402
Dead Creek
RD.
SUB OF LOT 125G & PT. LOT 125F
LITTLE
125H
-002
6.09
Pt. 125F
Pt. 125E
404
SUB. OF LOT 125 OF CAHOKIA COMMONFIELDS
Pt. 125F
-001
7.08
405
AVE.
Pt. 126
Pt. -012
Pt. 8.00±
125
-003
-004
4.06
I-R
-015
1.90
Pt. 127
Pt. 125E
-002
7.11
CAHOKIA COMMONFIELDS
-008
5.25±
Pt. 126
QUEENY
MONSANTO HEIGHTS
406
407
NICKELL
FALLING SPRINGS
(E.ST.L., C.& W.R.R.)
Pt. 126
Pt. 01-36-100
Pt. 4.78
SUB. OF LOTS
128
409
Pt. -001
Pt. 7.00
ST.
CLODON'S SUB.
408

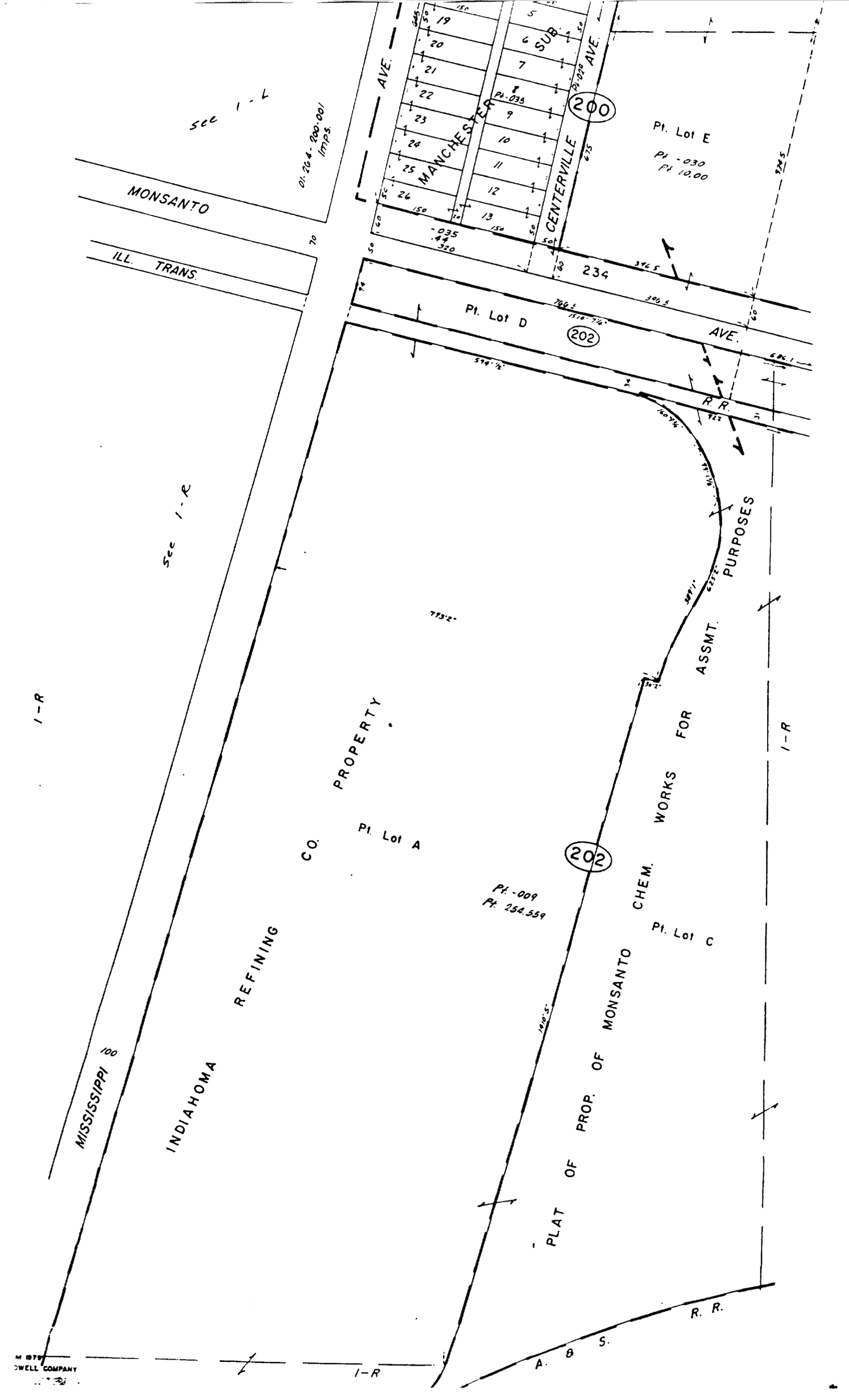

M 1979
OWELL COMPANY

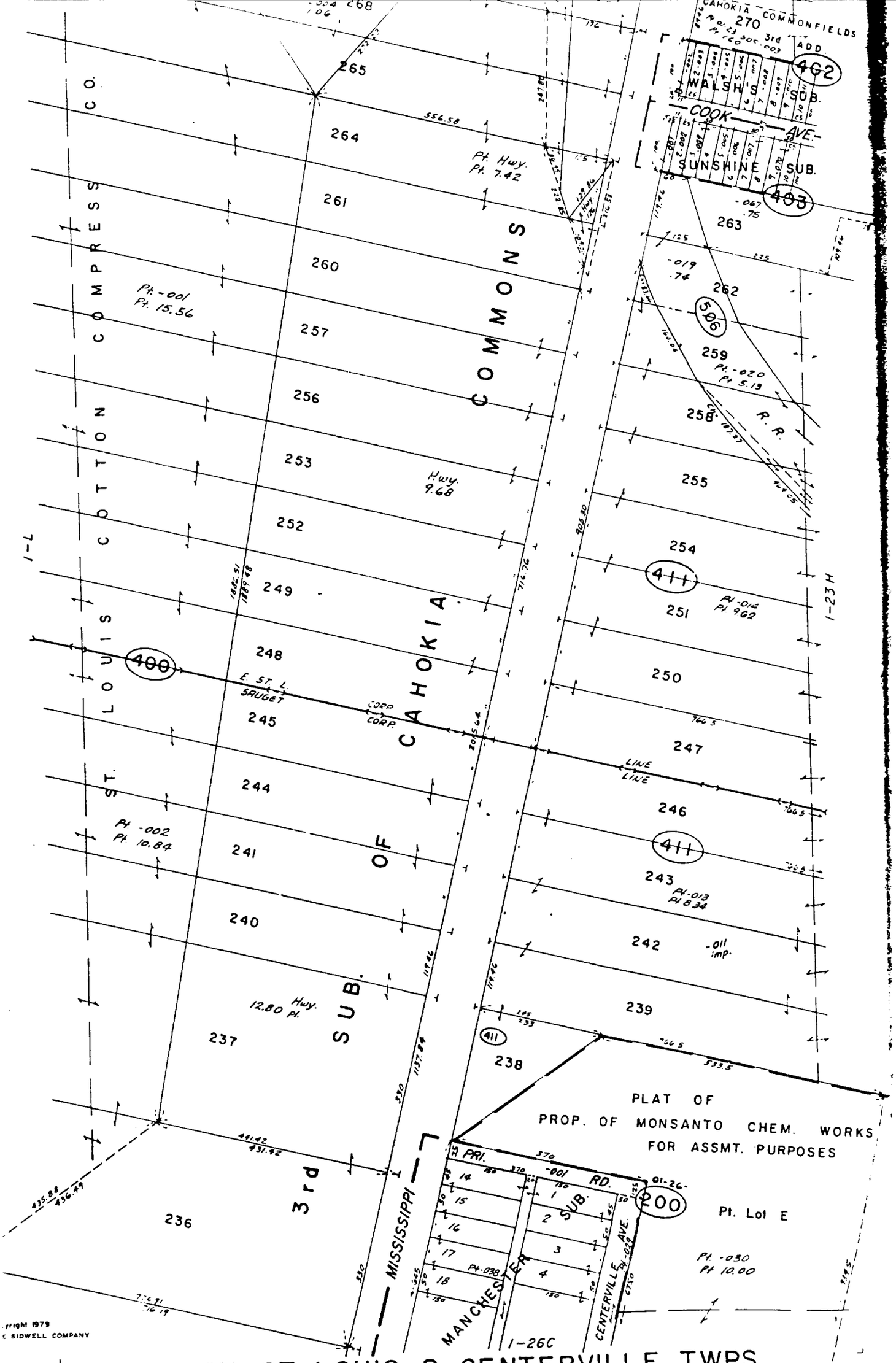

yright 1979
C SIDWELL COMPANY

EAST ST. LOUIS & CENTERVILLE TWPS.

CAHOKIA COMMONS T.2N. R.10W.

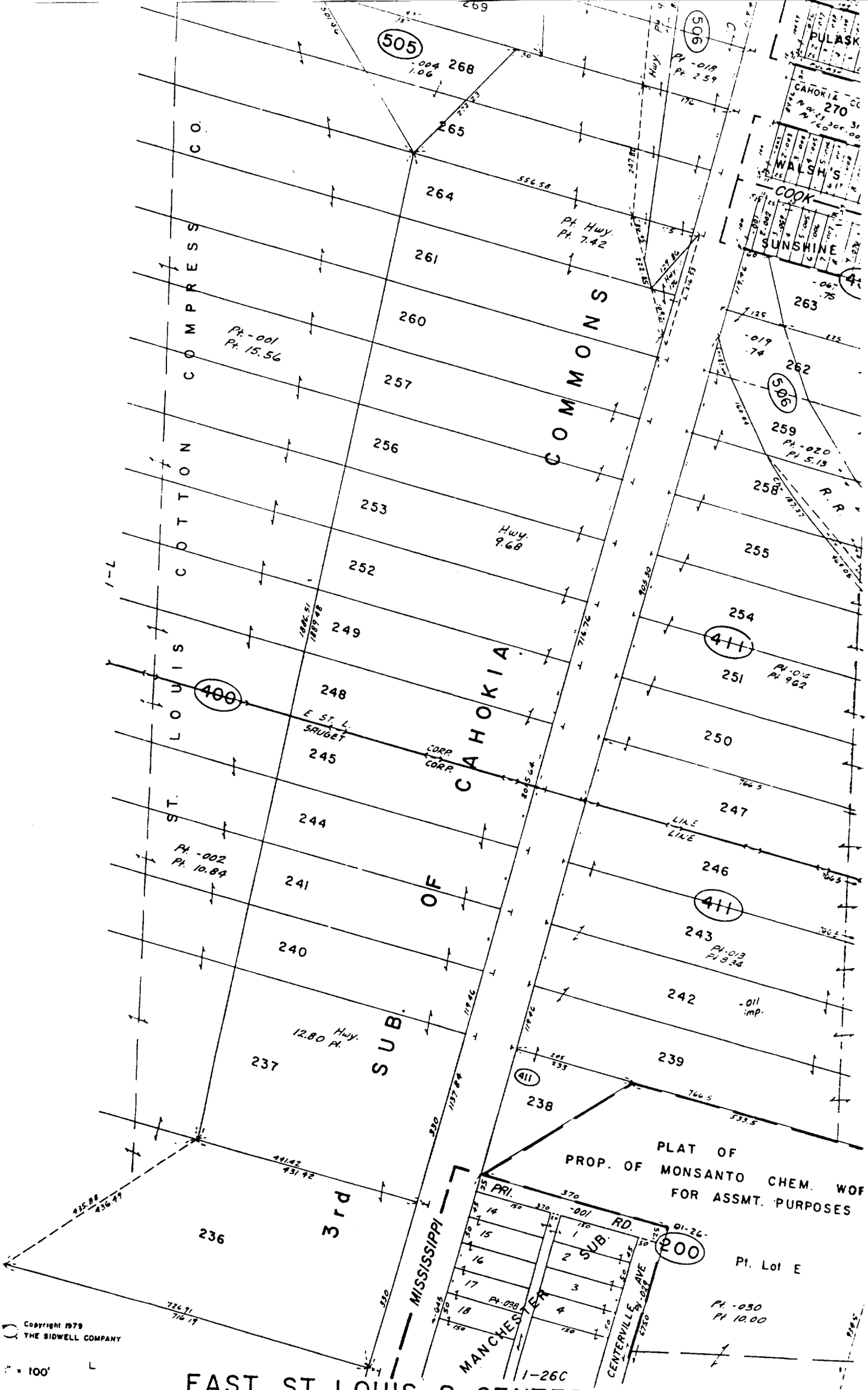

Copyright 1979
THE SIDWELL COMPANY

1" = 100'

EAST ST. LOUIS & CENTERVILLE TWPS.

CAHOKIA COMMONS T.2N. R.10W.

3G

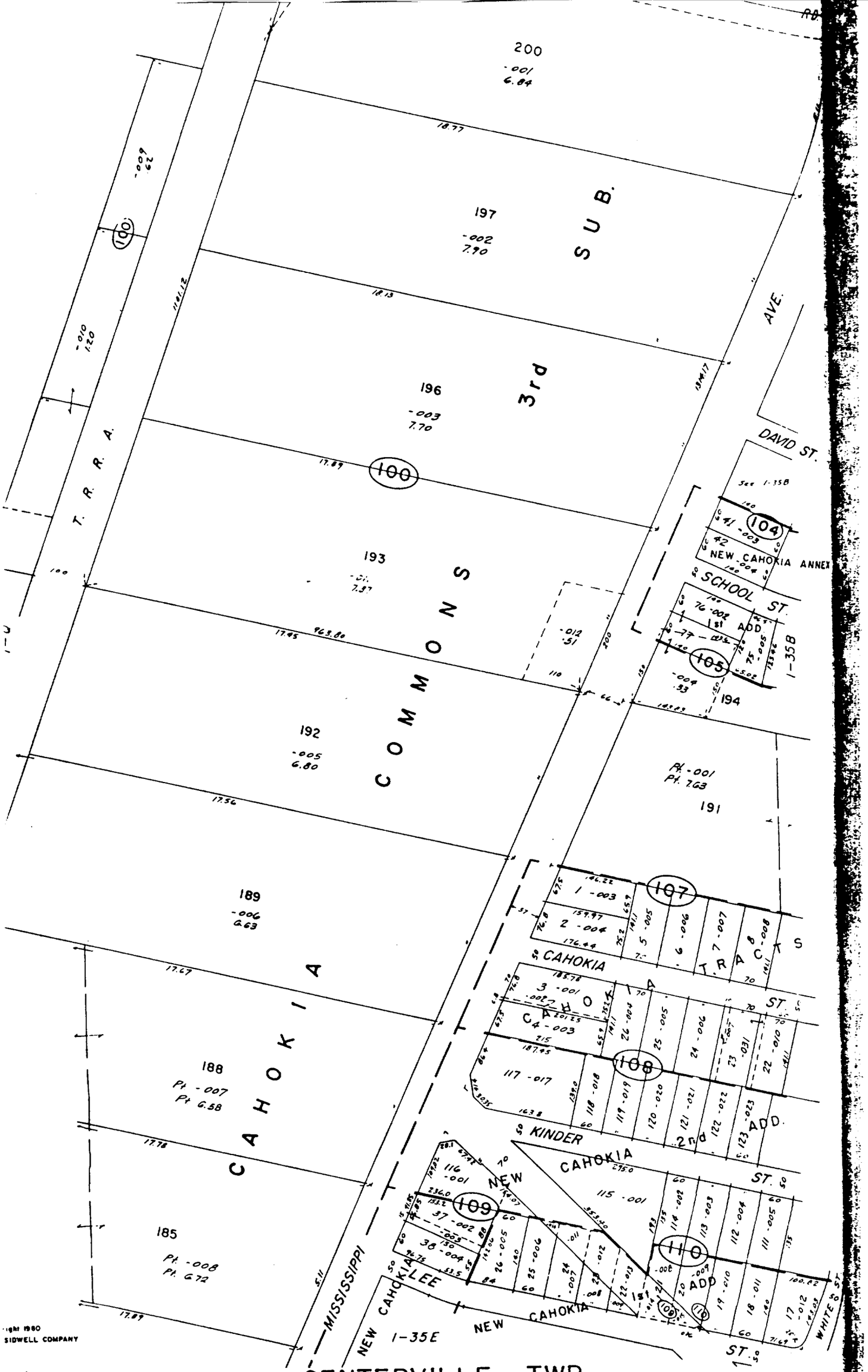

Copyright 1980
SIDWELL COMPANY

100'

CENTERVILLE TWP.

CAHOKIA COMMONS T.2N.R.10W.

1-35 A

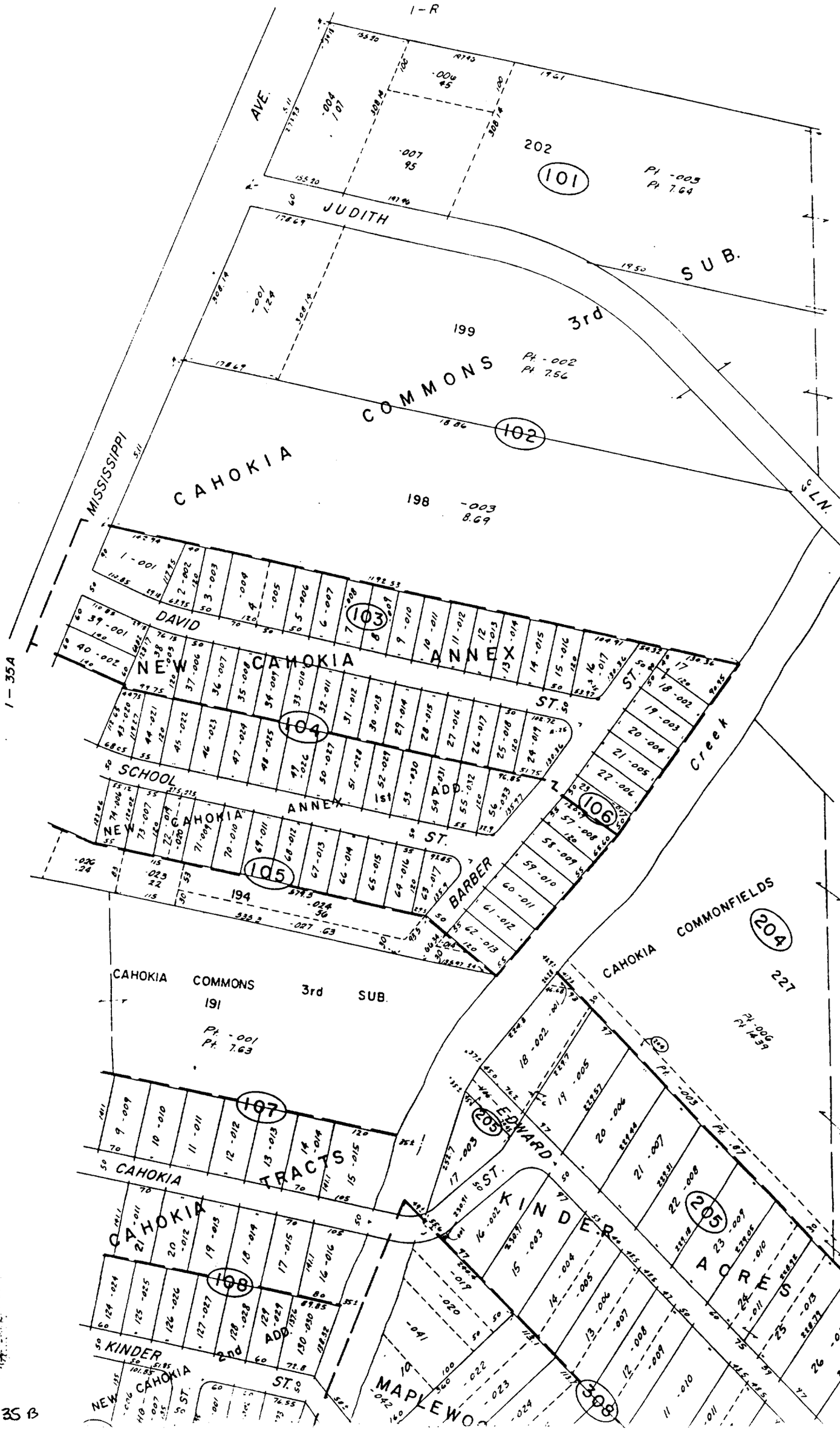

I-R
AVE.
JUDITH
SUB.
3rd
COMMONS
CAHOKIA
MISSISSIPPI
LN.
DAVID
NEW CAHOKIA ANNEX
ST.
SCHOOL
ANNEX 1st ADD.
NEW CAHOKIA
ST.
BARBER
Creek
CAHOKIA COMMONFIELDS
CAHOKIA COMMONS 3rd SUB.
EDWARD
ST.
KINDER
ACRES
CAHOKIA TRACTS
CAHOKIA
KINDER
2nd ADD.
NEW CAHOKIA
ST.
MAPLEWO
I-35A
I-35 B
101
102
103
104
105
106
107
108
204
205
308

JUDITH
AVE.
SUB.
3rd
COMMONS
CAHOKIA
MISSISSIPPI
DAVID
NEW CAHOKIA ANNEX
ST.
SCHOOL
NEW CAHOKIA ANNEX 1st ADD.
ST.
BARBER
Creek
I-35A
I-35C
CAHOKIA COMMONS 3rd SUB.
CAHOKIA COMMONFIELDS
EDWARD
ST.
KINDER
ACRES
CAHOKIA TRACTS
CAHOKIA
KINDER
NEW CAHOKIA 2nd ADD.
ST.
WHITE ST.
MAPLEWOOD ACRES
KINDER
ST.
101
102
103
104
105
106
107
108
110
204
205
306
308

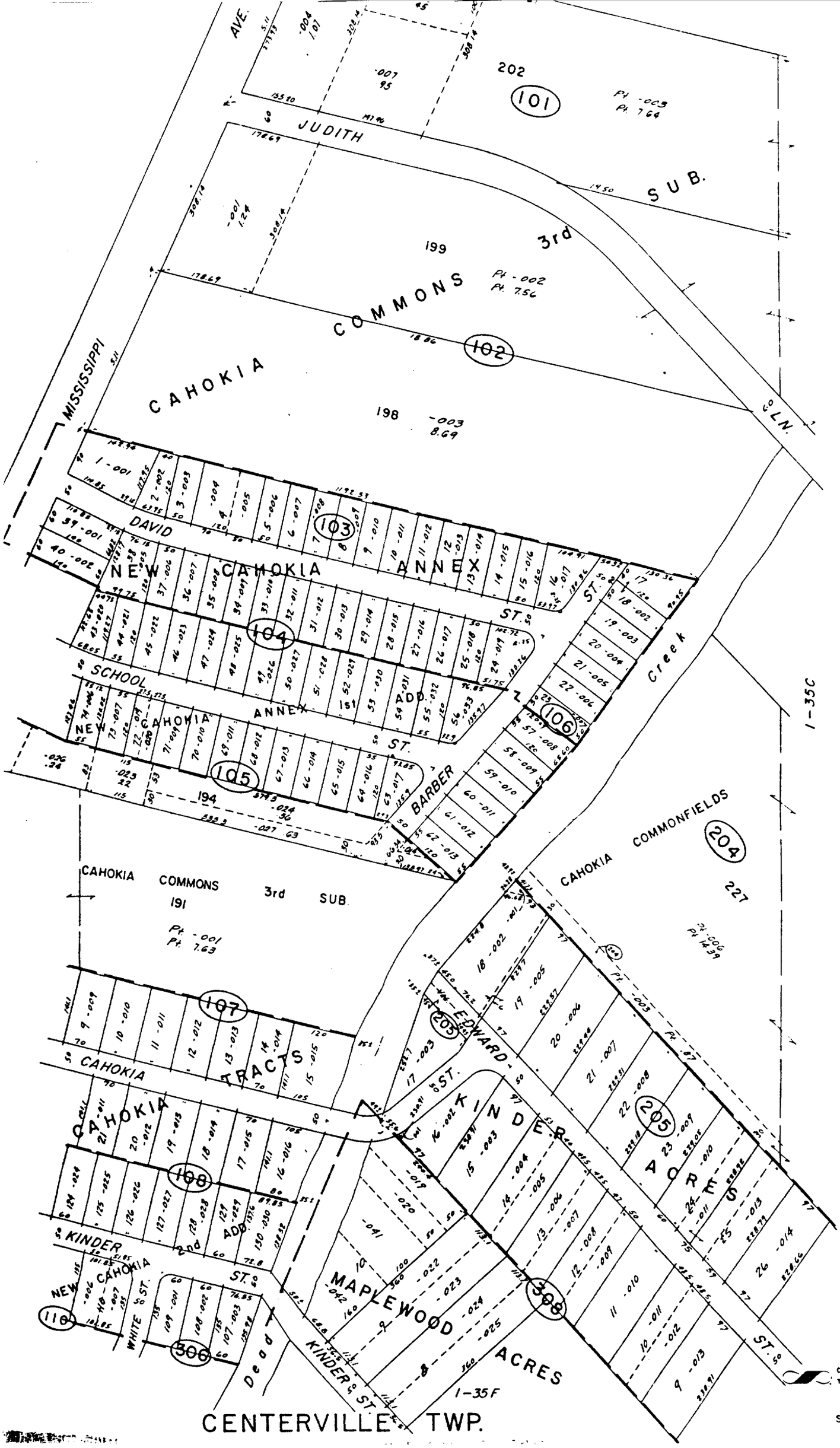

AVE.
JUDITH
SUB.
202
101
Pt -003
Pt 7.64
199
3rd
Pt -002
Pt 7.56
CAHOKIA COMMONS
102
198
-003
8.69
MISSISSIPPI
N.T.
DAVID
103
NEW CAHOKIA ANNEX
ST.
104
SCHOOL
NEW CAHOKIA ANNEX 1st ADD.
ST.
105
194
BARBER
106
Creek
I-35C
CAHOKIA COMMONFIELDS
204
227
CAHOKIA COMMONS 3rd SUB.
191
Pt -001
Pt 7.63
107
CAHOKIA TRACTS
EDWARD
205
KINDER
ACRES
108
KINDER
2nd ADD.
NEW CAHOKIA
ST.
WHITE ST.
110
306
Dead
MAPLEWOOD ACRES
308
KINDER ST.
I-35F
CENTERVILLE TWP.

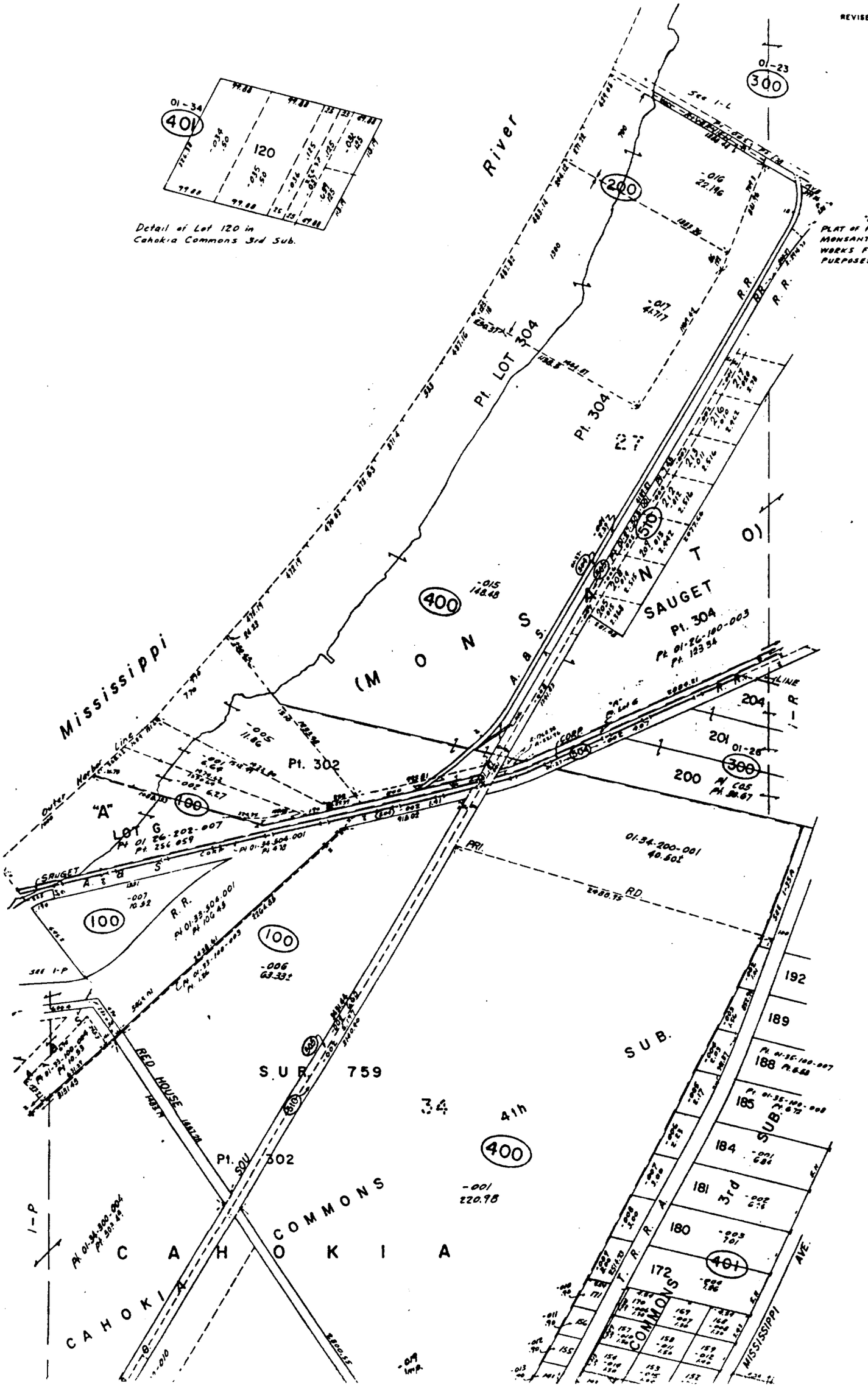

Detail of Lot 120 in Cahokia Commons 3rd Sub.
Mississippi River
Pt. LOT 304
Pt. 304
(MONSANTO)
SAUGET
Pt. 304
Pt. 302
"A"
LOT G
Pt. 01-26-202-007
Pt. 256.059
Pt. 01-26-100-003
Pt. 123.54
01-34-200-001
40.60±
SUR. 759
SUB.
3rd SUB.
4th
Pt. 302
CAHOKIA COMMONS
CAHOKIA COMMONS
MISSISSIPPI AVE.
RED HOUSE
SAUGET
Outer Harbor Line
PLAT OF MONSANTO WORKS PURPOSES

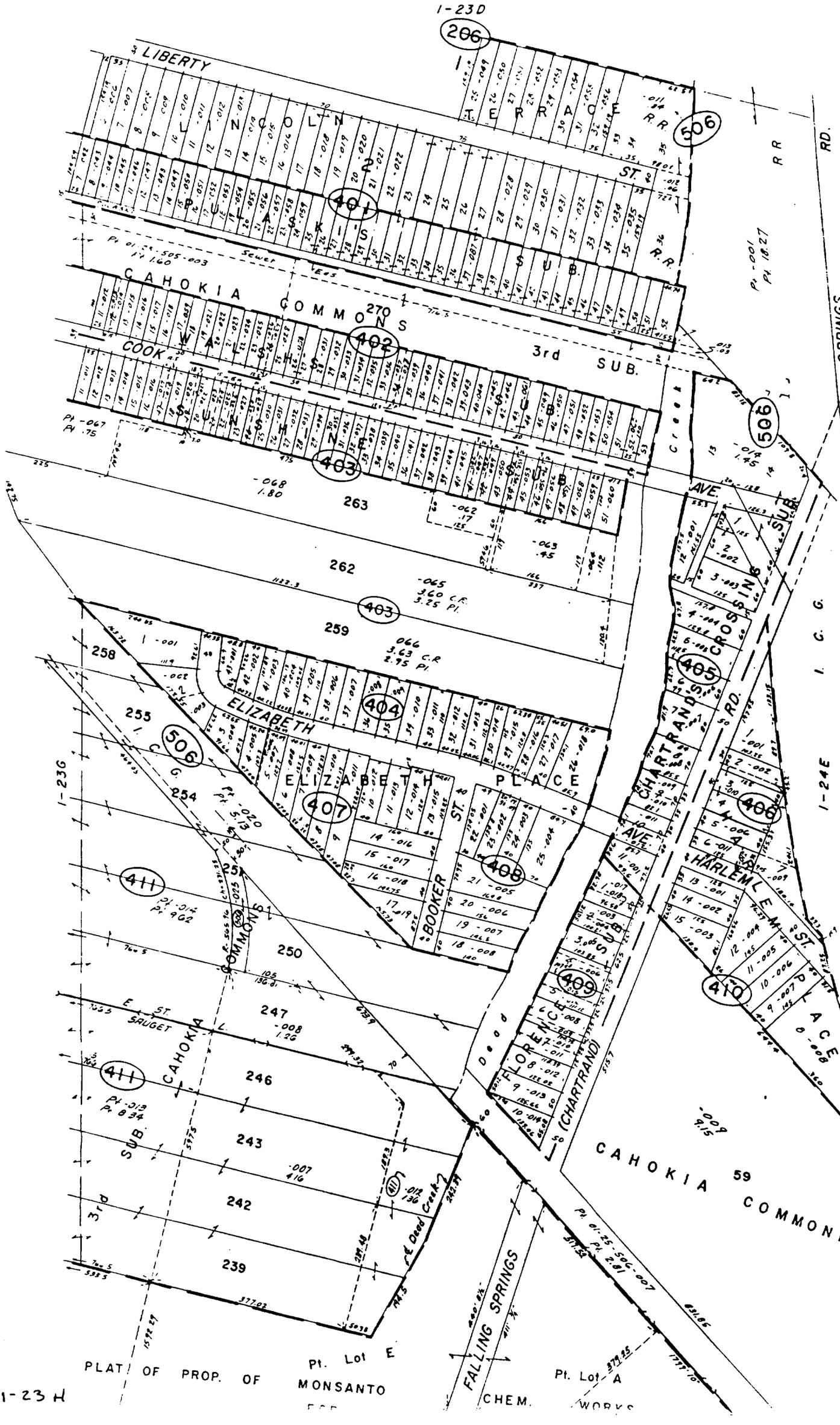

1-23D
206
LIBERTY
TERRACE
506
LINCOLN
ST.
401
PULASKI'S
SUB.
CAHOKIA COMMONS
270
402
WALSH'S
3rd SUB.
COOK
SUNSHINE
SUB.
403
Sewer
Eas
Creek
FALLING SPRINGS
RD.
R R
506
AVE.
CROSSING
SUB.
405
CHARTRAND'S
RD.
I. C. G.
1-24E
406
HARLEM
ST.
PLACE
410
AVE.
HARLEM
SUB.
409
FLORENCE
(CHARTRAND)
Dead
CAHOKIA COMMONS
59
263
262
259
258
255
254
251
250
247
246
243
242
239
404
ELIZABETH
ELIZABETH PLACE
407
BOOKER ST.
408
1-23G
411
E. ST.
SAUGET
CAHOKIA
3rd SUB.
Dead Creek
FALLING SPRINGS
Pt. Lot E
Pt. Lot A
PLAT OF PROP. OF MONSANTO
CHEM. WORKS
1-23 H

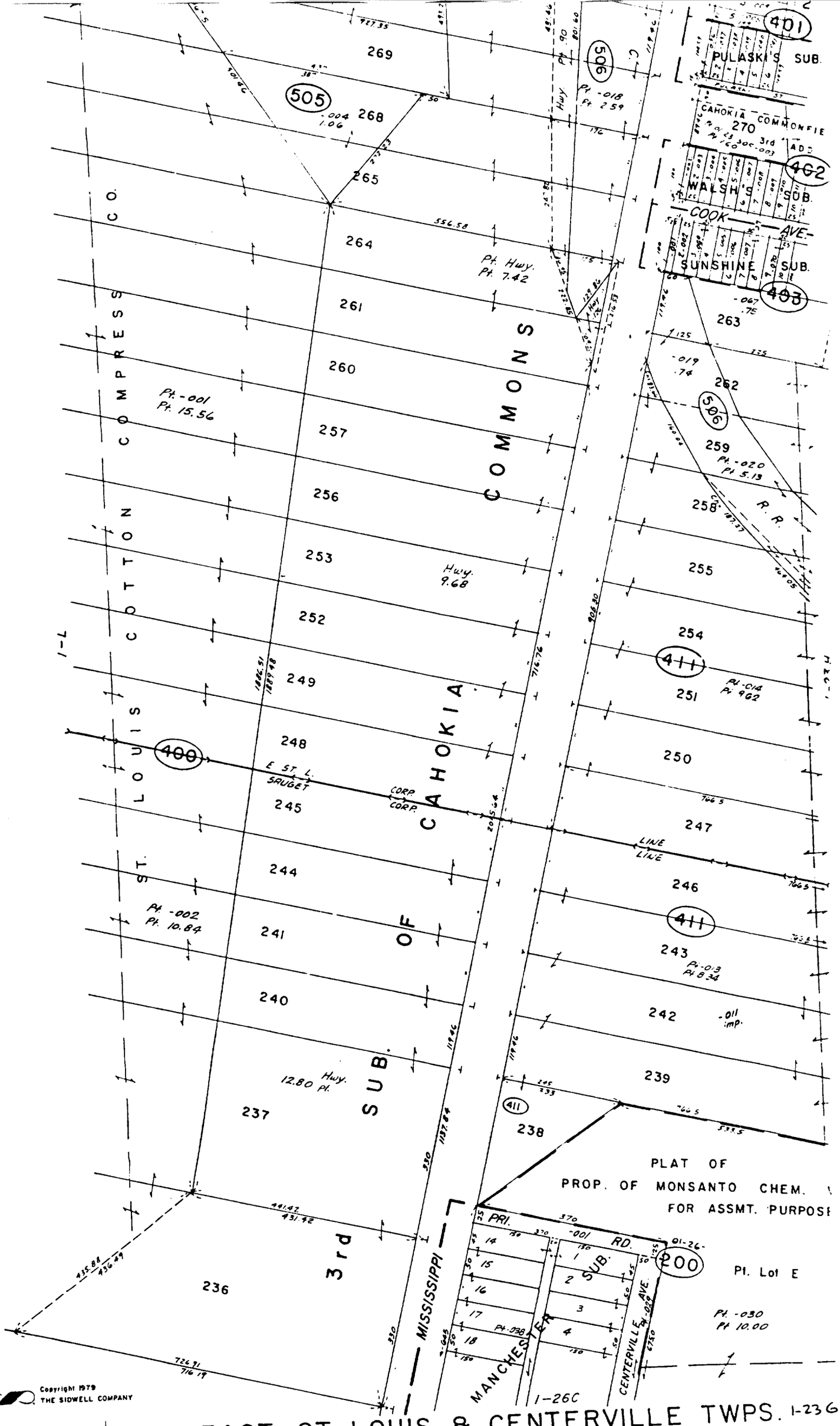

EAST ST. LOUIS & CENTERVILLE TWPS. 1-23G

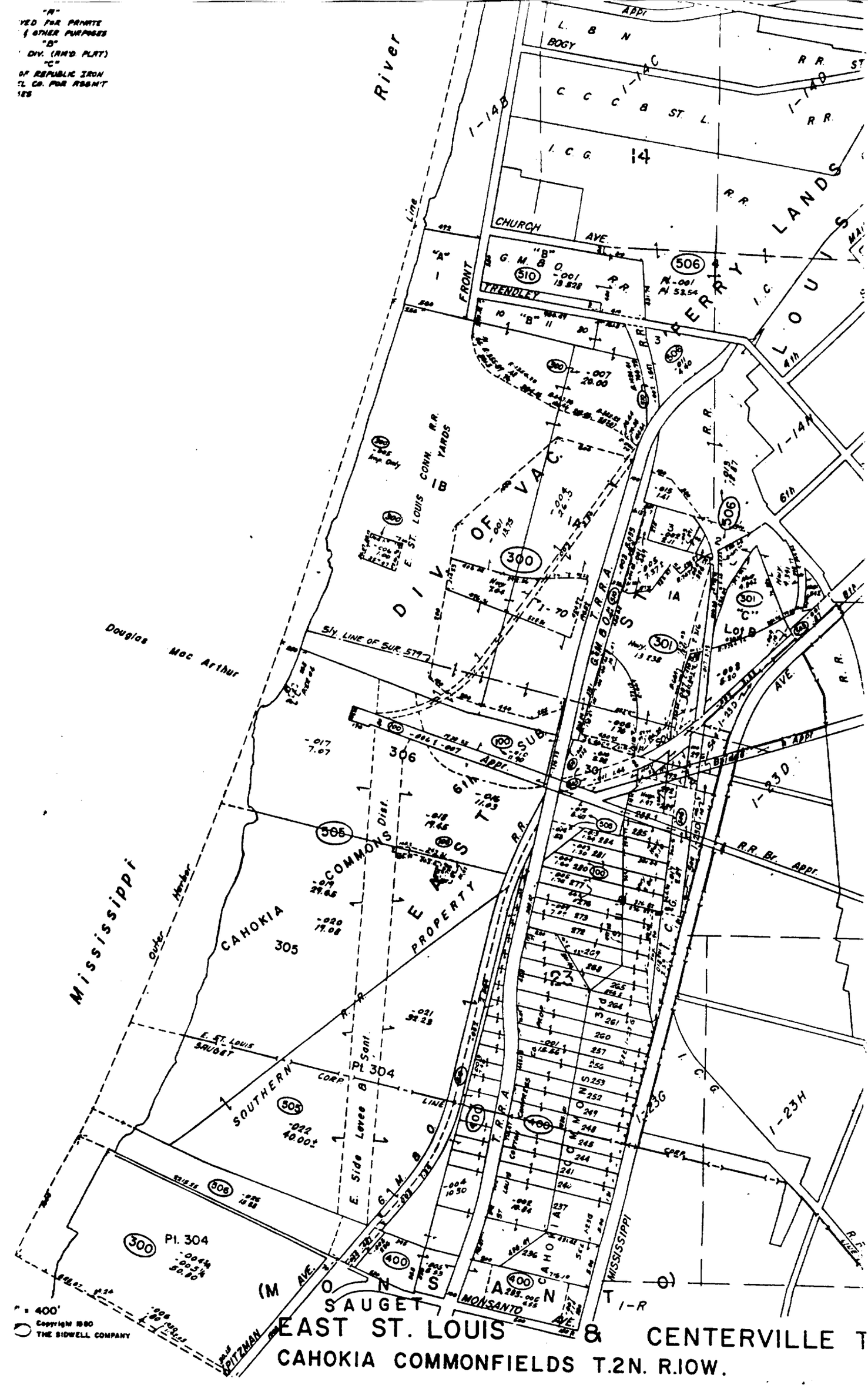

EAST ST. LOUIS & CENTERVILLE T

CAHOKIA COMMONFIELDS T.2N. R.10W.

REVISED JAN 1 1981

CENTERVILLE TWP.
CAHOKIA COMMONS & COMMONFIELDS T.2N. R.10W.

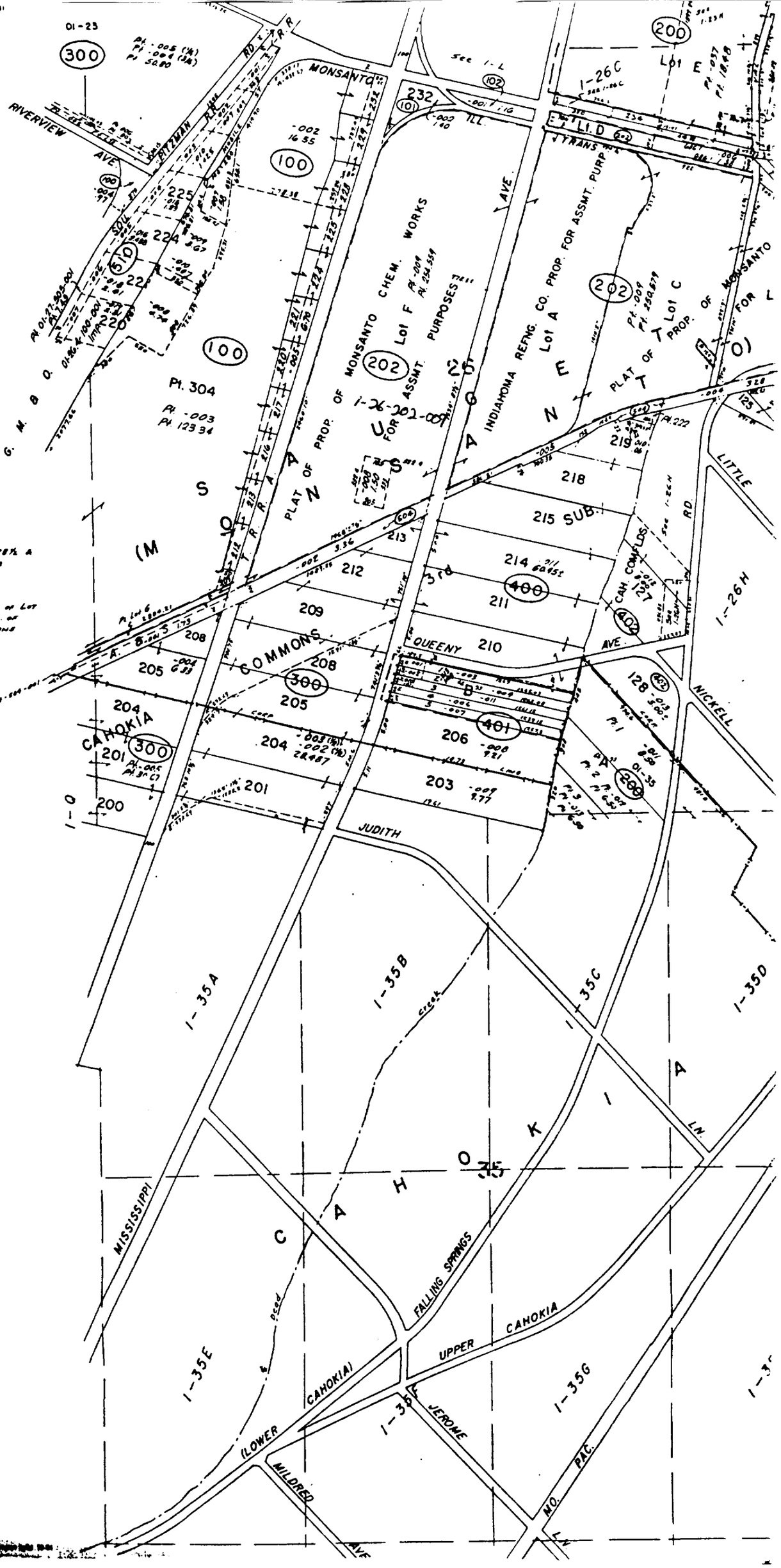

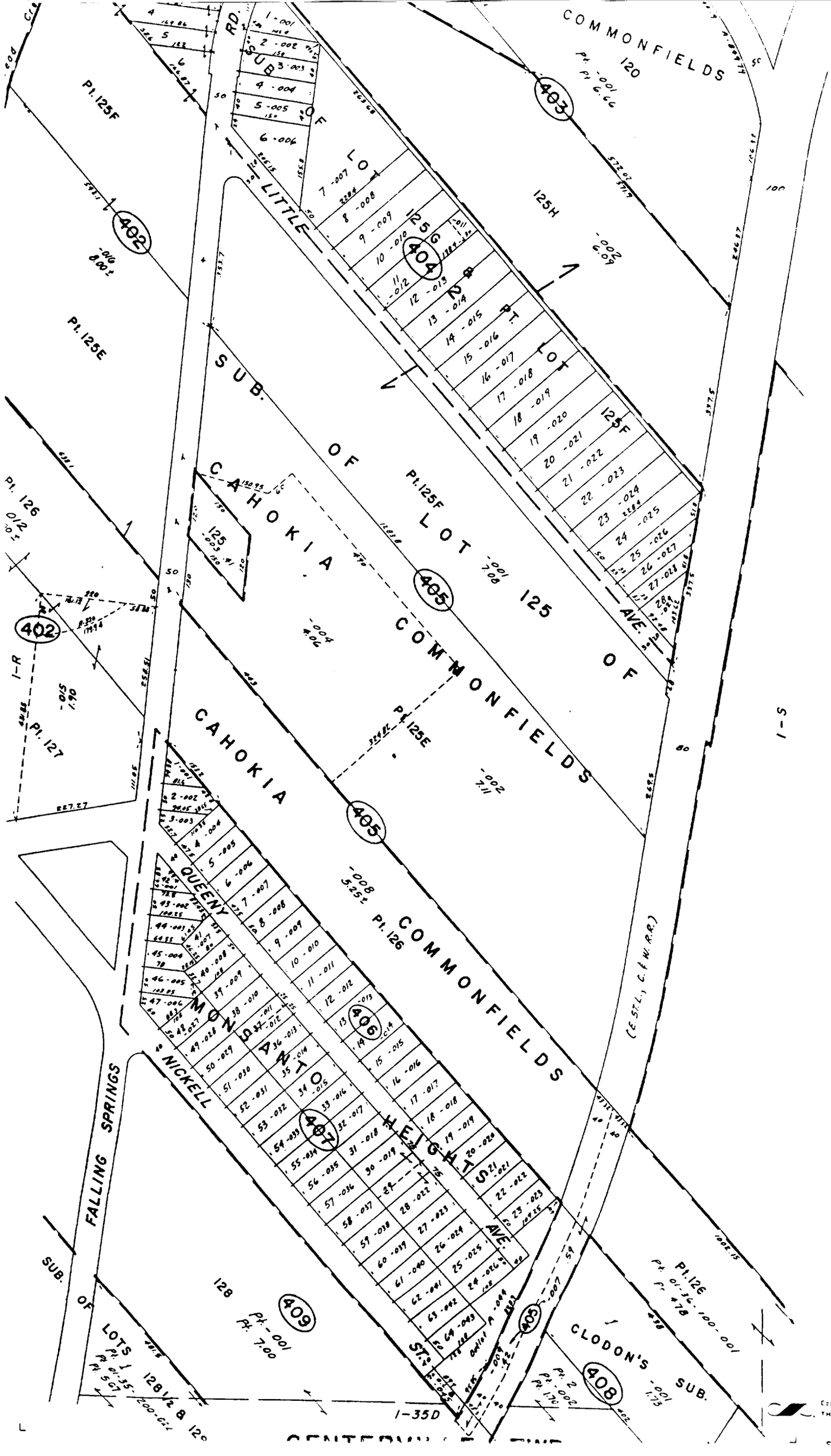
COMMONFIELDS
120
Pt. 125F
SUB. OF LOT 125G & PT. LOT 125F
LITTLE
125H
Pt. 125E
SUB. OF LOT 125 OF CAHOKIA COMMONFIELDS
Pt. 125F
CAHOKIA COMMONFIELDS
Pt. 126
Pt. 127
Pt. 125E
QUEENY
MONSANTO HEIGHTS
NICKELL
FALLING SPRINGS
SUB. OF LOTS 128 1/2 & 129
128
Pt. 126
CLODON'S SUB.
I-35D
I-S
I-R
(E.ST.L., C.& W. R.R.)
403
402
404
405
406
407
408
409

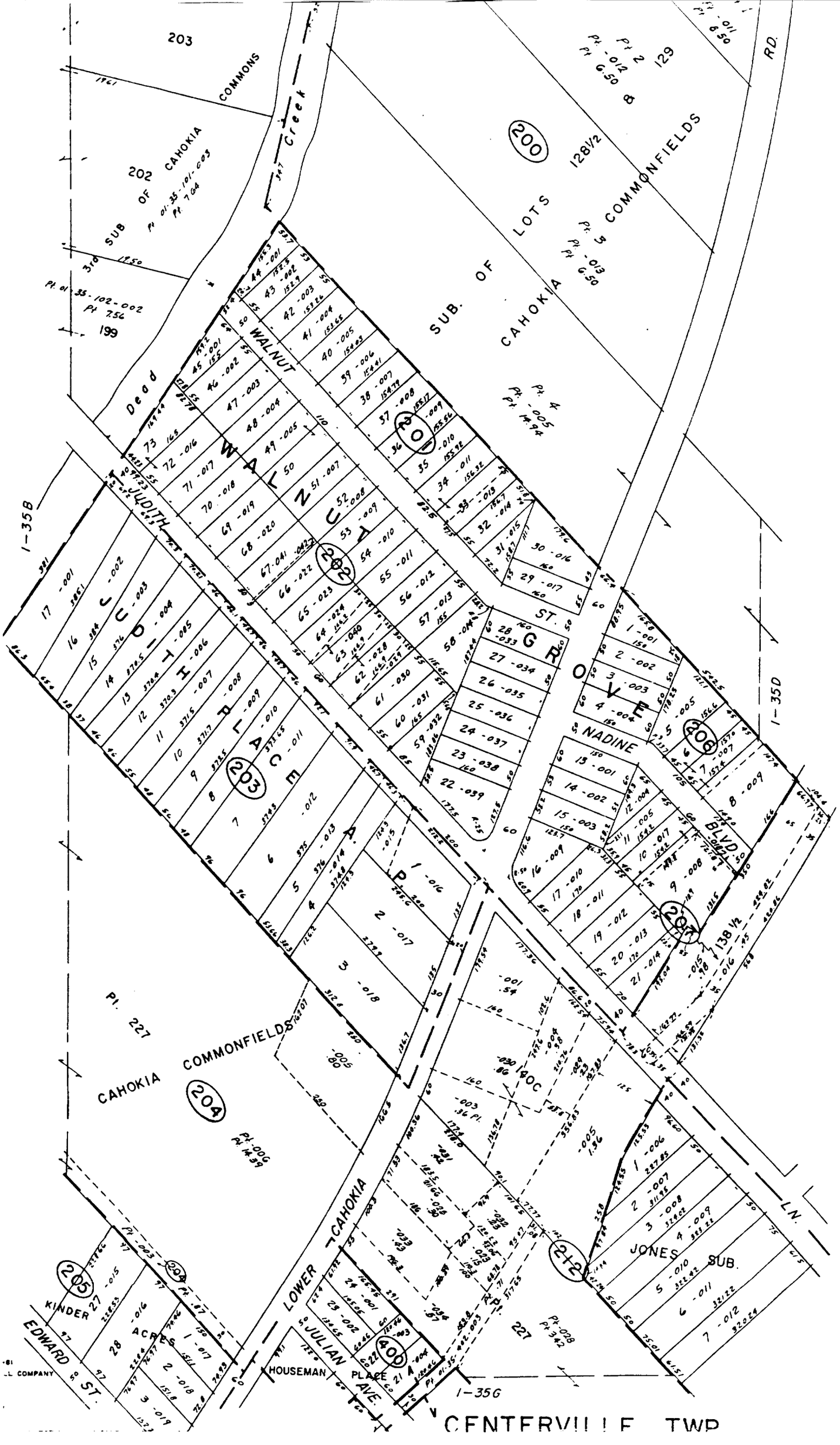

203
COMMONS
202
SUB OF CAHOKIA
3rd
199
Dead
Creek
200
SUB. OF LOTS 128½
CAHOKIA COMMONFIELDS
129
RD.
WALNUT
WALNUT
201
202
JUDITH
JUDITH PLACE
203
A. P.
GROVE
ST.
NADINE
BLVD.
206
207
138½
I-35B
I-35D
Pt. 227
CAHOKIA COMMONFIELDS
204
LOWER CAHOKIA
JULIAN AVE.
HOUSEMAN PLACE
400
212
JONES SUB.
LN.
205
KINDER ACRES
EDWARD ST.
I-35G
CENTERVILLE TWP

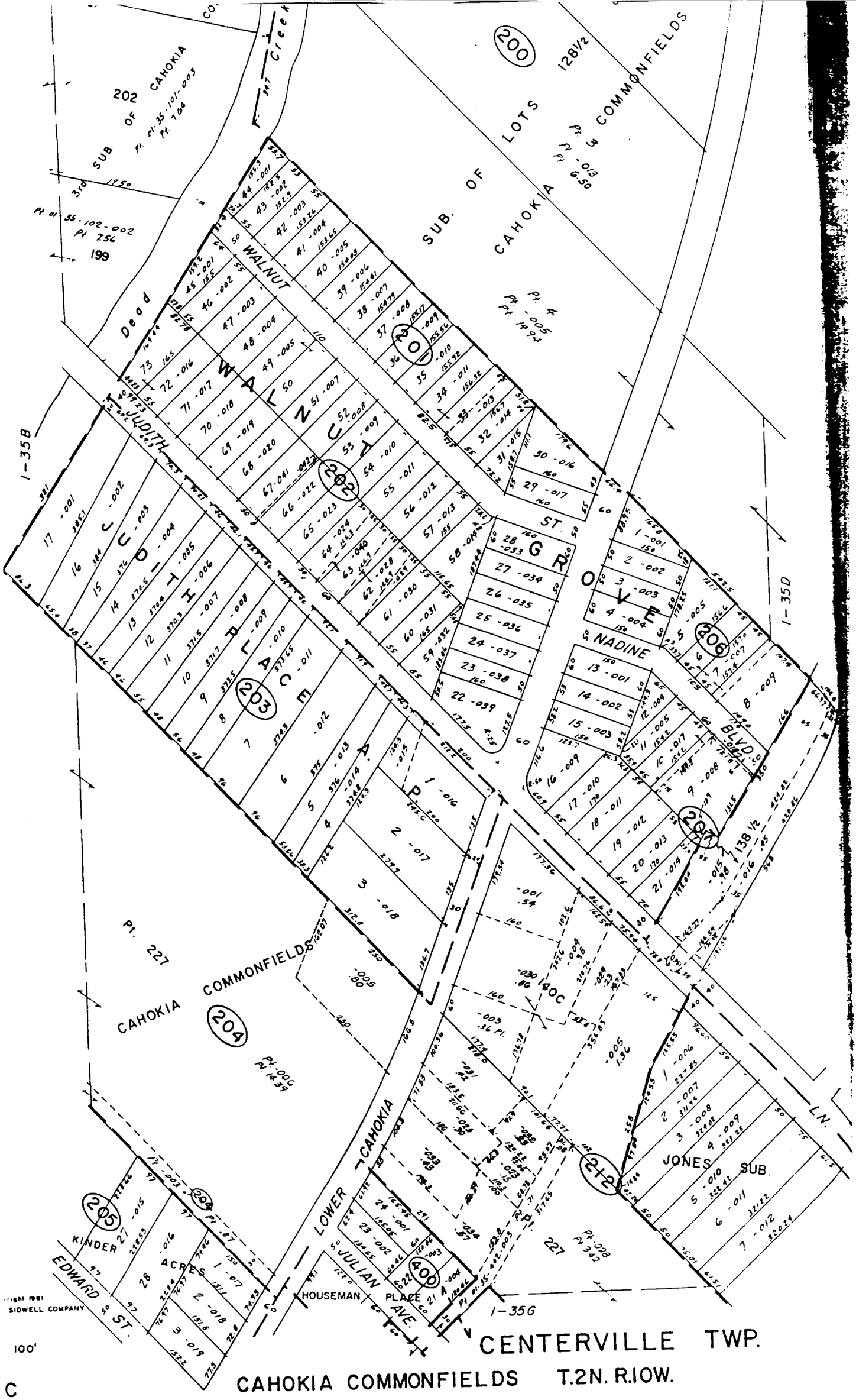

Copyright 1981
SIDWELL COMPANY

C
35

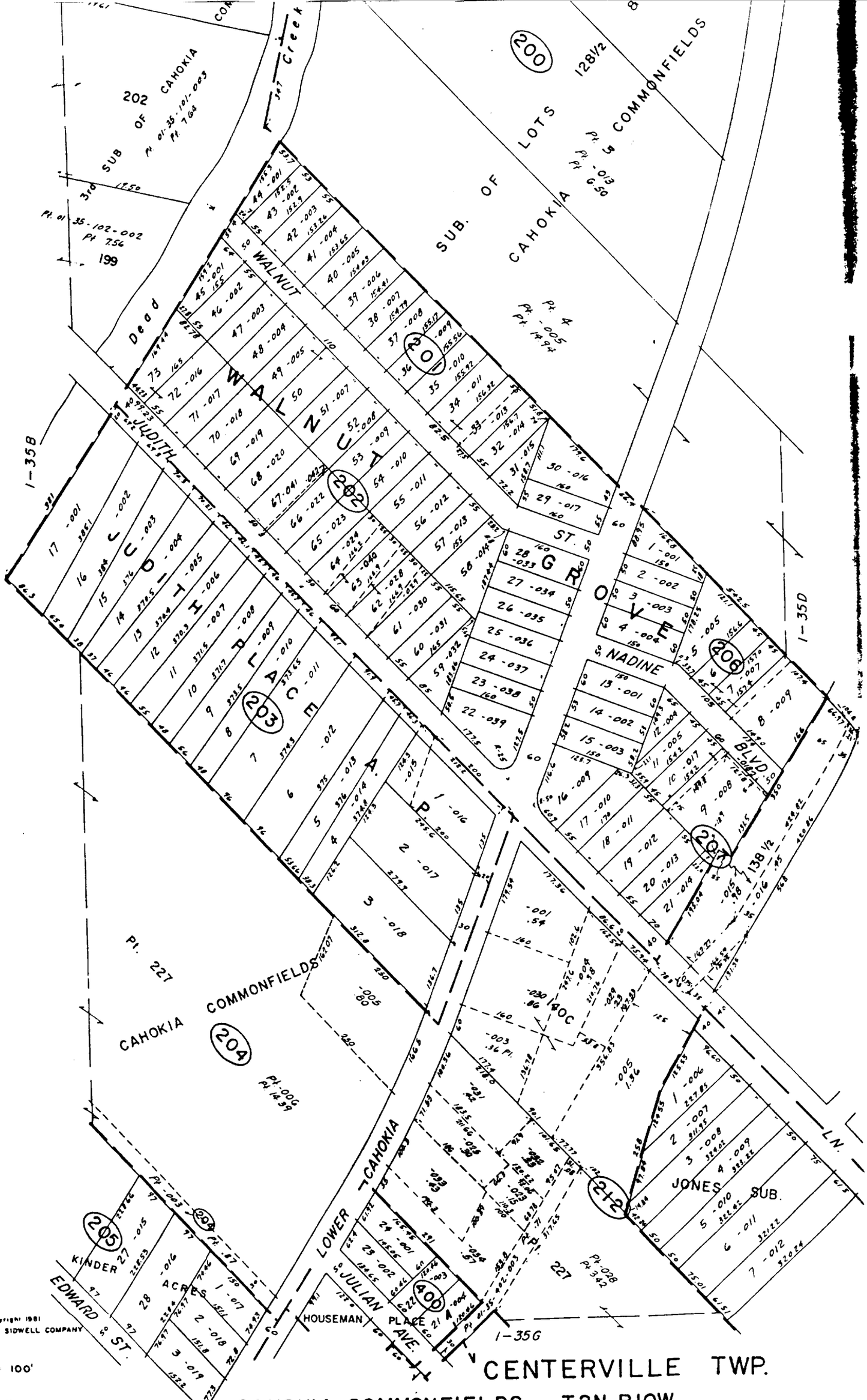

Copyright 1981
THE SIDWELL COMPANY

1 = 100'

Figure
RIVER
Pilings
U S Engineers Depot
Pilings
SAUGET/SAUGET
SAUGET/TOXIC
SAUGET/MONSANTO
MISSOURI
ILLINOIS
MIDWEST RUBBER
Monsanto
Power Plant
Substation
Shepard Sch
McKinley High Sch
Lutheran Hospital
JEFFERSON
CALIFORNIA
BROADWAY
TERMINAL RAILROAD ASSOCIATION
ALTON
OHIO
Gas Tanks
Dead
Beacon

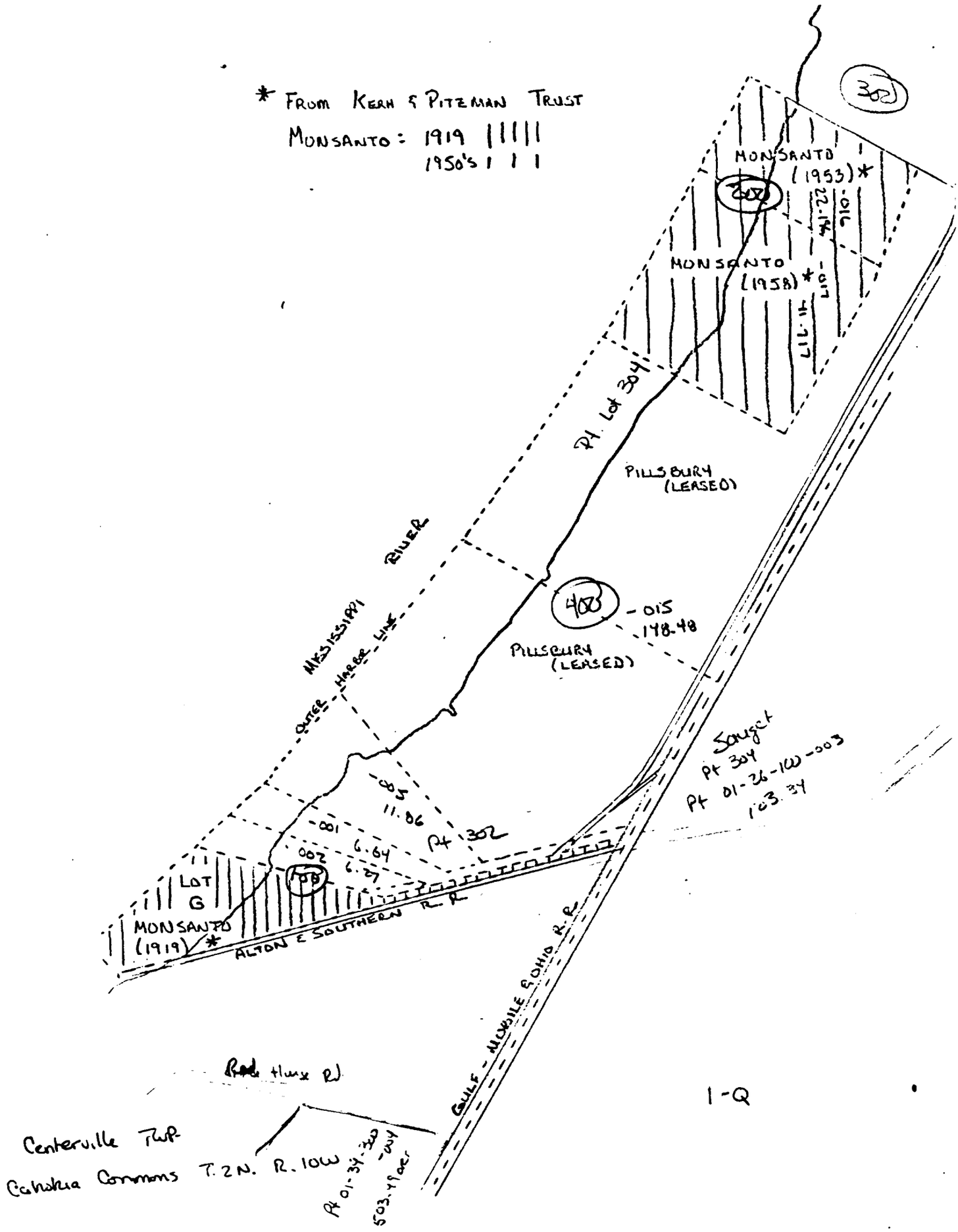
* FROM KERN & PITZMAN TRUST
MONSANTO: 1919 |||||
1950's | | |
MONSANTO (1953) *
MONSANTO (1958) *
Pt. Lot 304
PILLSBURY (LEASED)
PILLSBURY (LEASED)
MISSISSIPPI RIVER
OUTER HARBOR LINE
Sauget
Pt 304
Pt 01-26-100-003
103.34
Pt 302
LOT G
MONSANTO (1919) *
ALTON & SOUTHERN R.R.
GULF - MOBILE & OHIO R.R.
Centerville TWP
Cahokia Commons T.2N. R.10W
1-Q

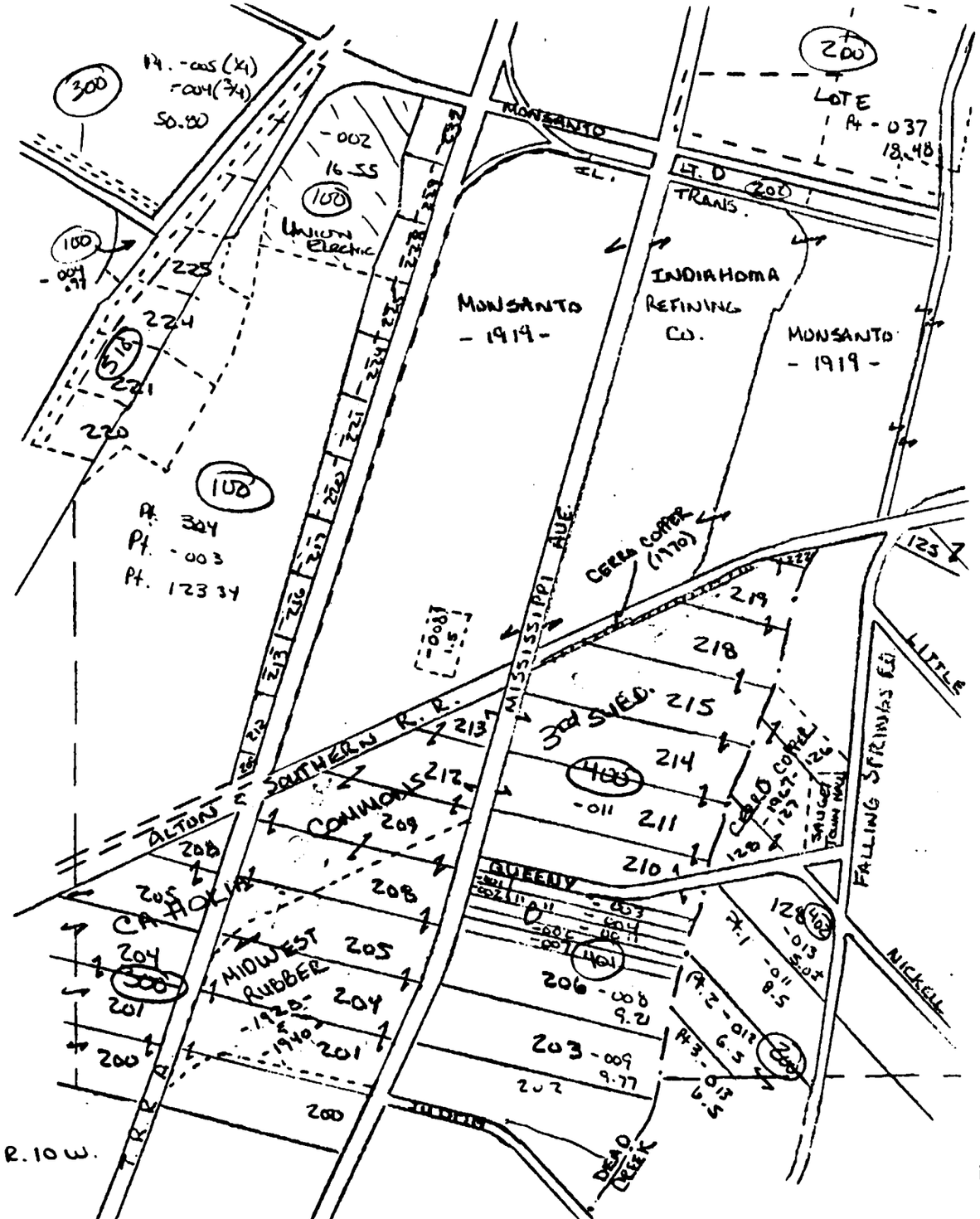

"B" DASHNEY'S
OF LOT 207
→ OWNERSHIP

"B" DASHNEY'S
SUBD. OF LOT
207

Cantrville Twp
Cahokia Commons &
Common fields T.2N R.10W.

1-R