SDMS US EPA REGION V -1

SOME IMAGES WITHIN THIS DOCUMENT MAY BE ILLEGIBLE DUE TO BAD SOURCE DOCUMENTS.

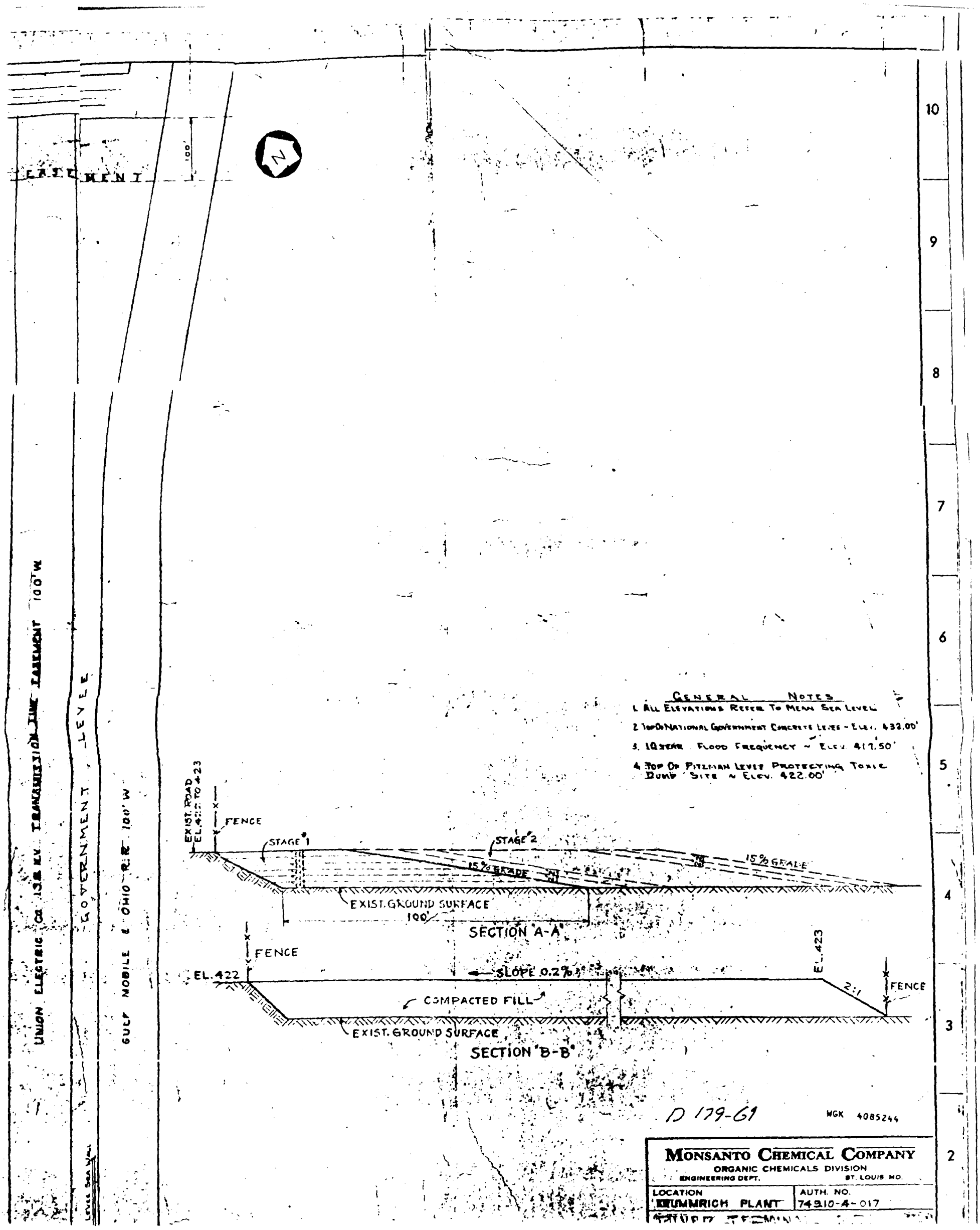
EASEMENT
100'
N
UNION ELECTRIC CO. 138 KV. TRANSMISSION LINE EASEMENT 100' W
GOVERNMENT LEVEE
GULF MOBILE & OHIO R.R. 100' W
GENERAL NOTES
1. ALL ELEVATIONS REFER TO MEAN SEA LEVEL
2. TOP OF NATIONAL GOVERNMENT CONCRETE LEVEE - ELEV. 432.00'
3. 10 YEAR FLOOD FREQUENCY ~ ELEV. 417.50'
4. TOP OF PITZMAN LEVEE PROTECTING TOXIC DUMP SITE ~ ELEV. 422.00'
EXIST. ROAD EL. 422 TO 423
FENCE
STAGE 1
STAGE 2
15% GRADE
15% GRADE
EXIST. GROUND SURFACE
100'
SECTION "A-A"
FENCE
EL. 422
SLOPE 0.2%
EL. 423
2:1
FENCE
COMPACTED FILL
EXIST. GROUND SURFACE
SECTION "B-B"
D 179-61
WGK 4085244
MONSANTO CHEMICAL COMPANY
ORGANIC CHEMICALS DIVISION
ENGINEERING DEPT.
ST. LOUIS MO.
LOCATION
KRUMMRICH PLANT
AUTH. NO.
74310-4-017
SANITARY LANDFILL DUMP
DRAWN
DETAILS CHKD.
APPROVED PROJ. ENGR.
SCALE
REVISION
NO.
DATE
BY
CHKD
REVIEWED
DATE
DWG. NO. D-017-310
2
1
156814

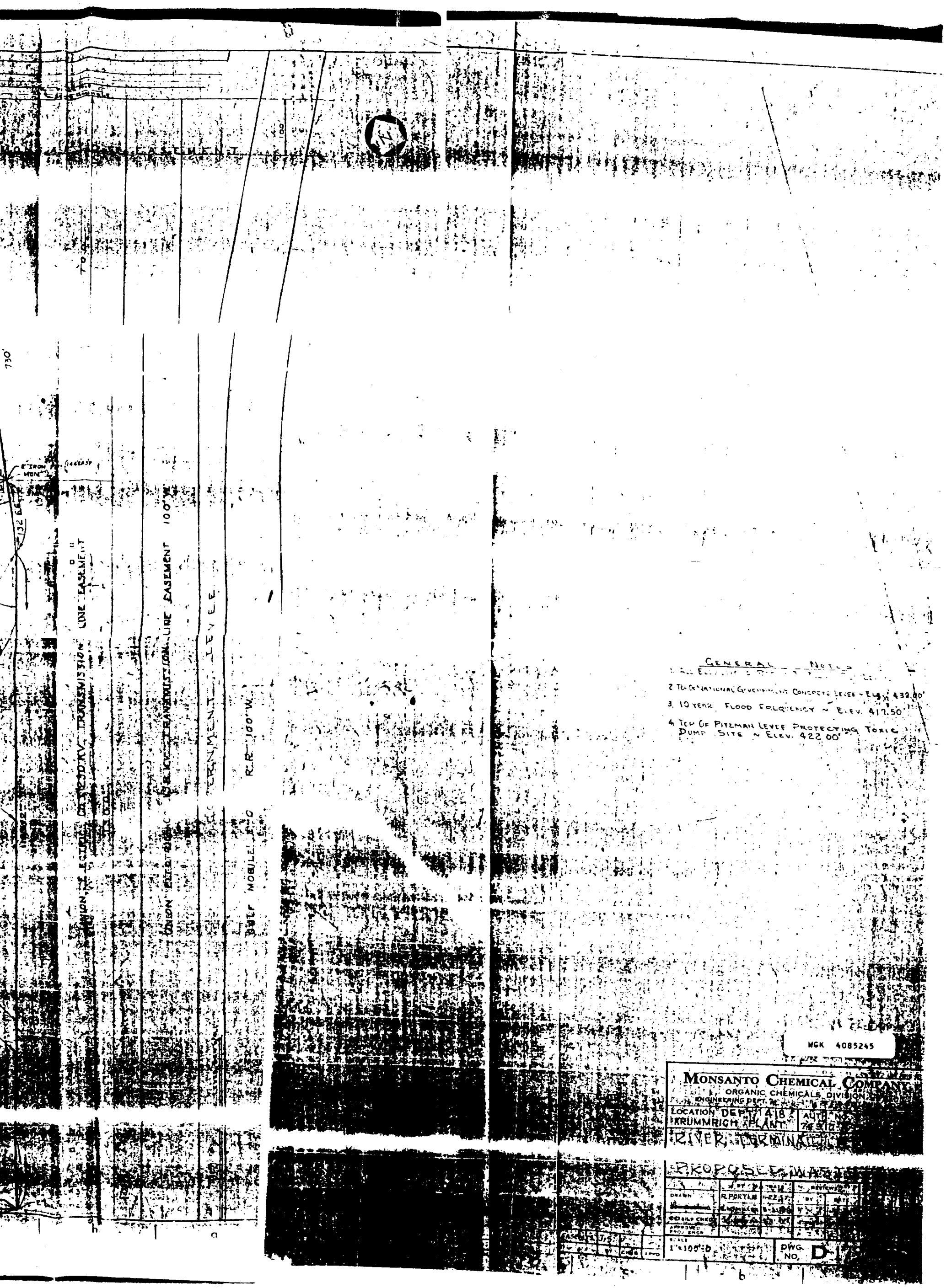
730'
132.66'
E TROW MON
(66 EAST)
TRANSMISSION LINE EASEMENT
TRANSMISSION LINE EASEMENT 100' W
LEVEE
R.R. 100' W.
MOBILE R.O.
GENERAL NOTES
2. TOP OF NATIONAL GOVERNMENT CONCEPTS LEVEE ~ ELEV. 432.00'
3. 10 YEAR FLOOD FREQUENCY ~ ELEV. 417.50'
4. TOP OF PITZMAN LEVEE PROTECTING TOXIC DUMP SITE ~ ELEV. 422.00'
MGK 4085245
MONSANTO CHEMICAL COMPANY
ORGANIC CHEMICALS DIVISION
ENGINEERING DEPT.
LOCATION DEPT. 48
KRUMMRICH PLANT
AUTH. NO.
RIVER TERMINAL
PROPOSED
DRAWN
R. PORTLE
SCALE
1" = 100'-0"
DWG. NO.
D-17

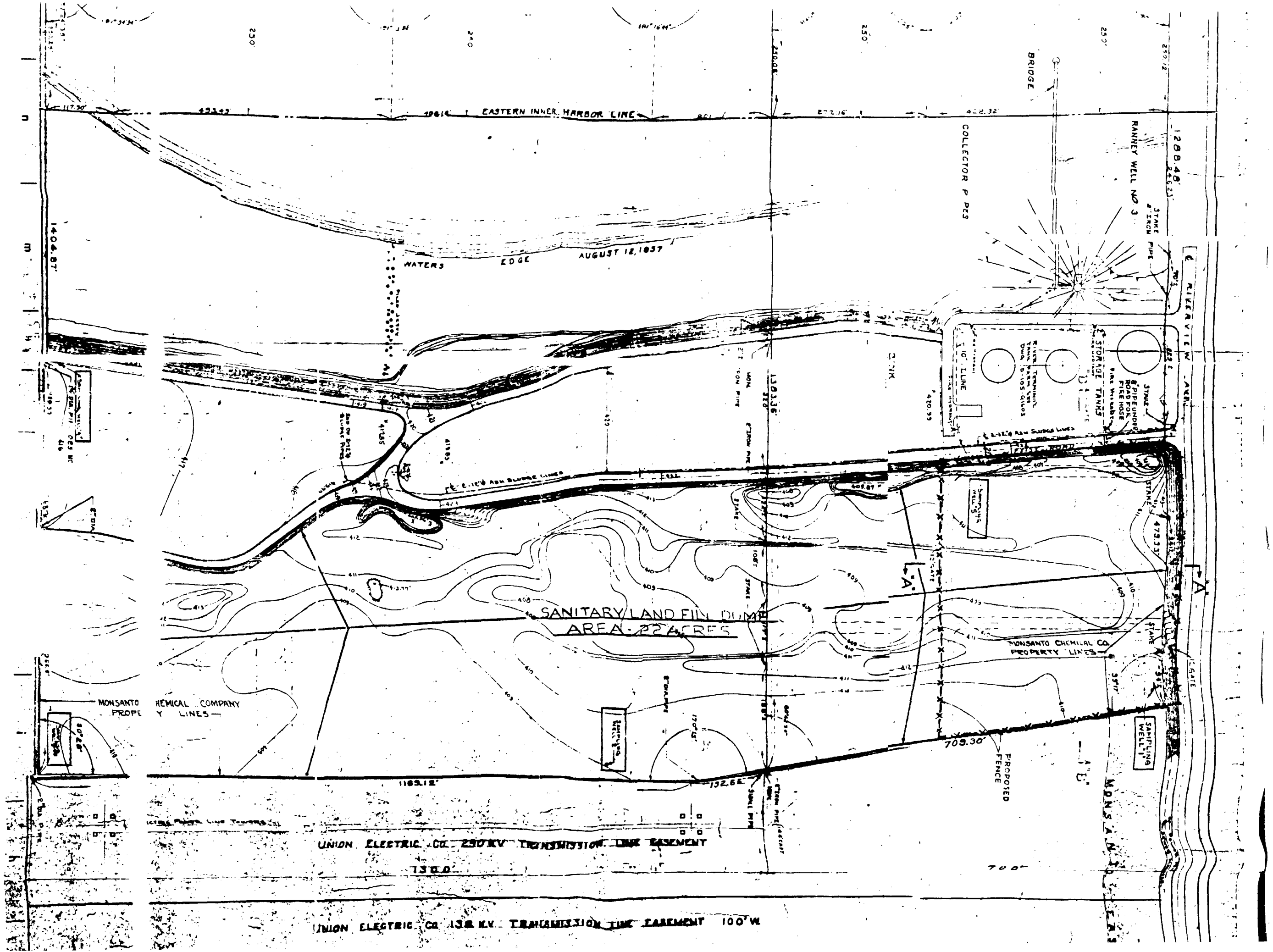
EASTERN INNER HARBOR LINE
WATERS EDGE AUGUST 12, 1937
BRIDGE
COLLECTOR PIPE
RANNEY WELL NO 3
RIVERVIEW AVE.
STORAGE TANKS
SANITARY LAND FILL DUMP
AREA - 22 ACRES
MONSANTO CHEMICAL COMPANY PROPERTY LINES
PROPOSED FENCE
SAMPLING WELL
UNION ELECTRIC CO. 230 KV TRANSMISSION LINE EASEMENT
UNION ELECTRIC CO. 138 KV. TRANSMISSION LINE EASEMENT 100' W.
MONSANTO

RIVERVIEW AVE.
U.E. 138 KV TRANSM. LINE EASEMENT
RANNEY WELL NO. 3
STAKE
2" IRON PIPE
STORAGE TANKS
FIRE HYDRANT
BRIDGE
COLLECTOR PIPES
BANK
SAMPLING WELL 6
1383.36'
MON.
2" IRON PIPE
STAKE
MISSISSIPPI RIVER
EASTERN OUTER HARBOR LINE
EASTERN INNER HARBOR LINE
AUGUST 12 1957
EDGE
WATERS
UNION ELECTRIC CO. 138 KV TRANSMISSION LINE EASEMENT
SAMPLE WELL #4
1404.87'
726.35