SDMS US EPA REGION V -1

SOME IMAGES WITHIN THIS DOCUMENT MAY BE ILLEGIBLE DUE TO BAD SOURCE DOCUMENTS.

156132

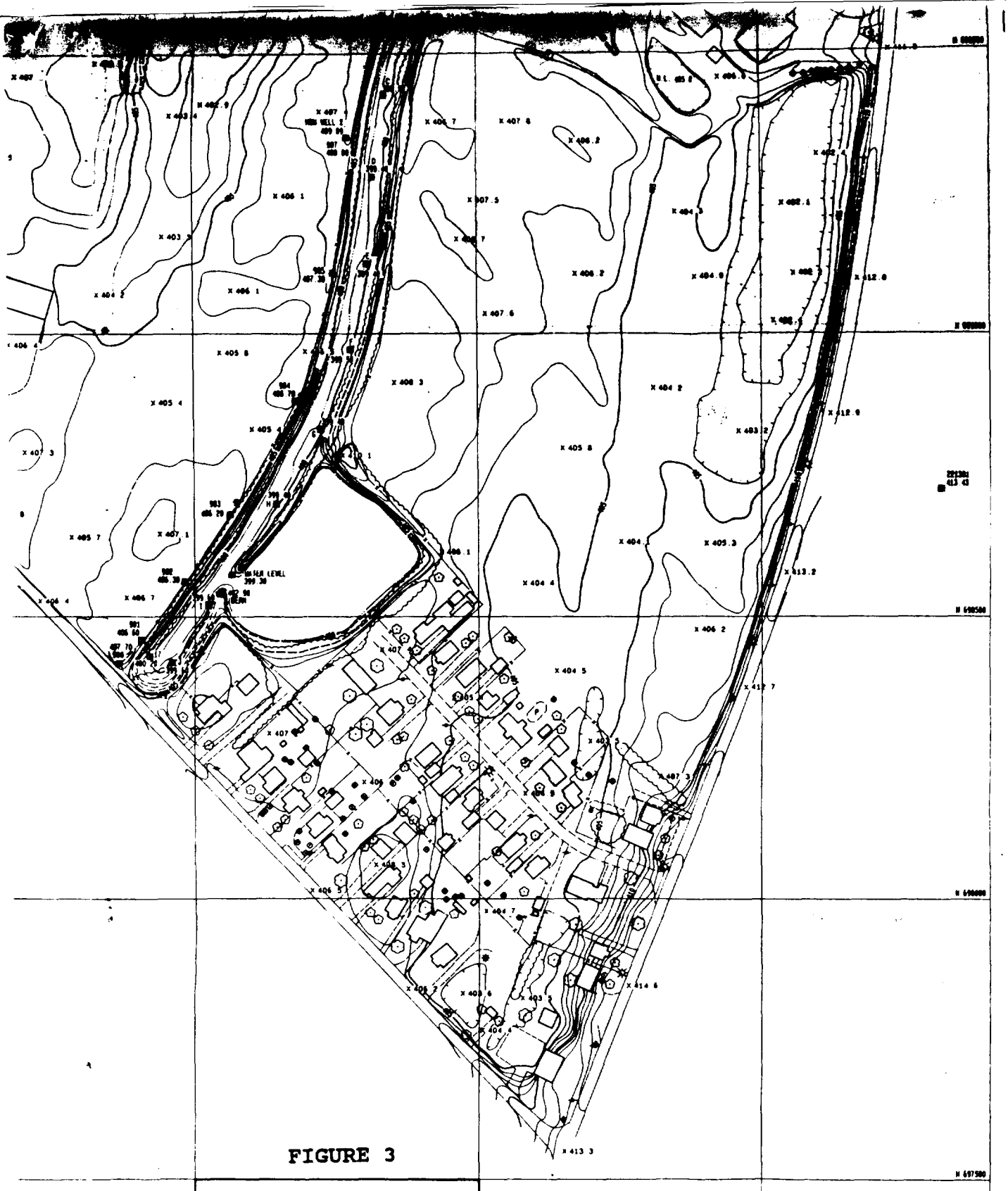

FIGURE 3

SITE AT SAUGET, IL
PREPARED FOR
GERAGHTY & MILLER
BY

SURDEX

520 SPIRIT OF ST LOUIS BLVD
SPIRIT OF ST LOUIS AIRPORT CHESTERFIELD, MO 63017
DATE OF PHOTOGRAPHY 11-13-91
SCALE 1" = 100'
CONTOUR INTERVAL
NOTE DASHED CONTOURS ARE APPROXIMATE
SD# NO 911010

CER 006731

EPA / CERRO COPPER / EIL / PCB
ATTORNEY WORK PROCUCT
ATTORNEY CLIENT PRIVILEGE

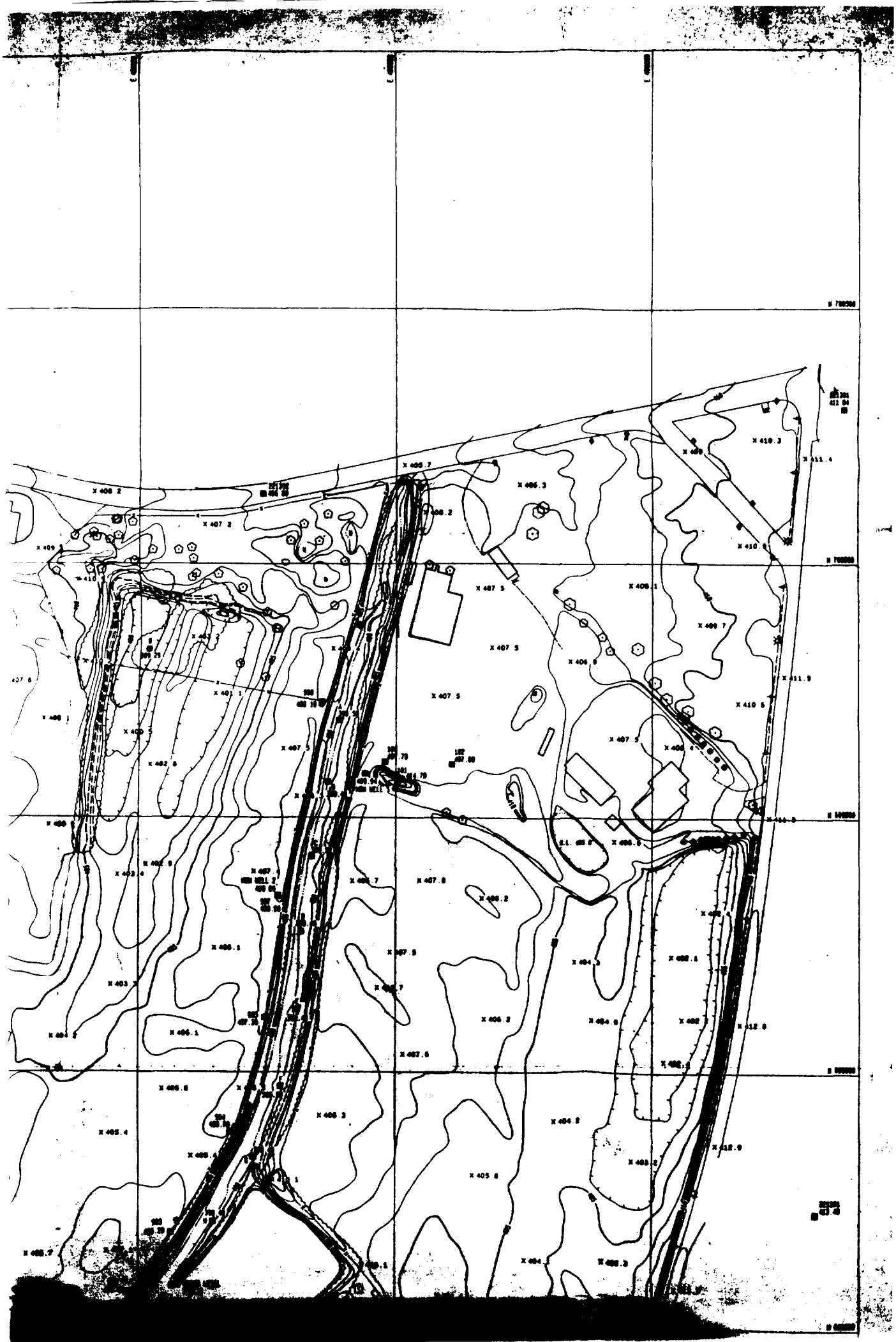

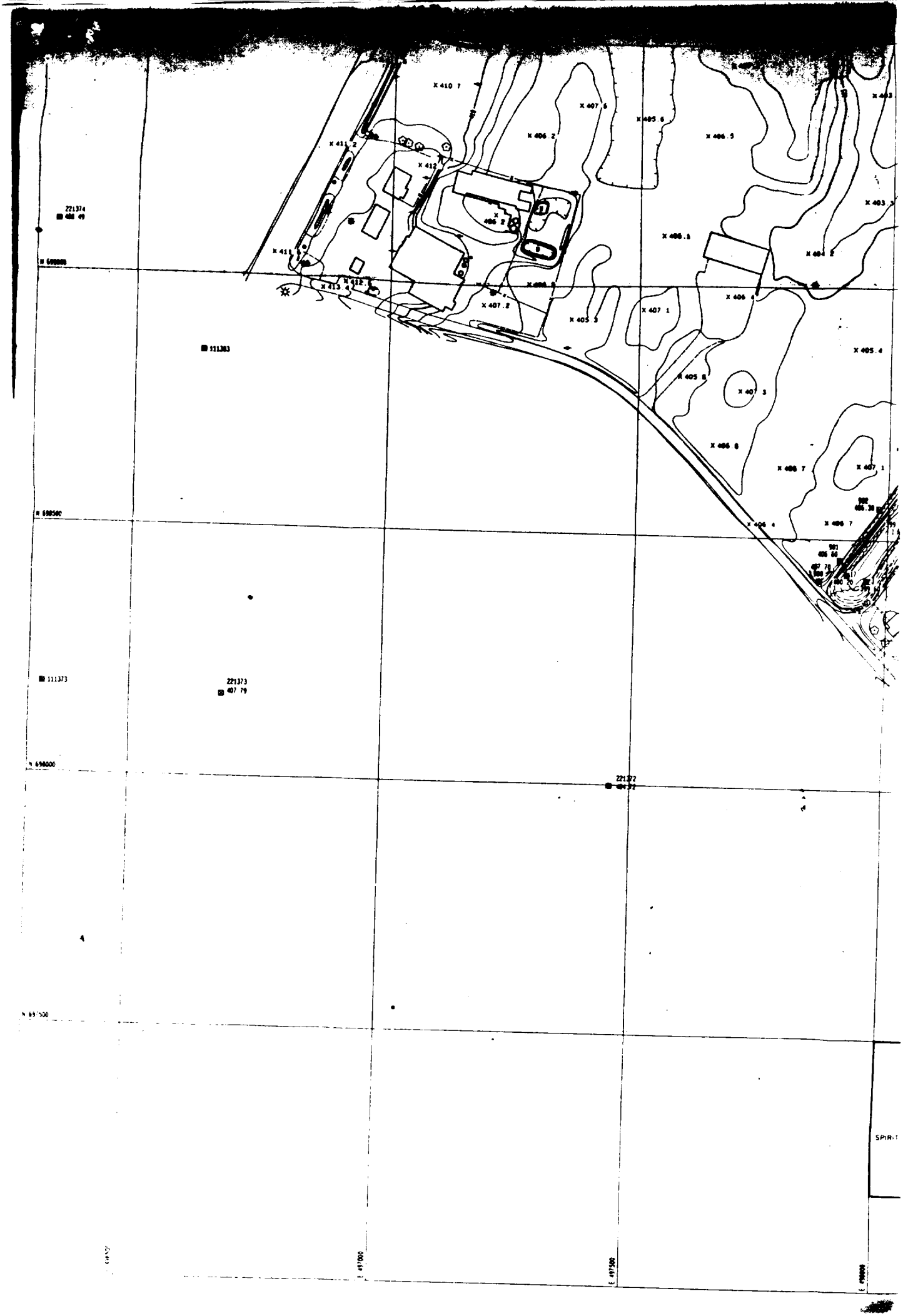

X 410.7
X 407.6
X 405.6
X 406.2
X 406.5
X 411.2
X 412
X 403.3
X 406.1
X 404.2
X 407.2
X 405.3
X 407.1
X 406.4
X 405.4
X 405.8
X 407.3
X 406.8
X 406.7
X 407.1
X 406.4
X 406.7
221374
111383
111373
221373
407.79
221372
SPIRIT

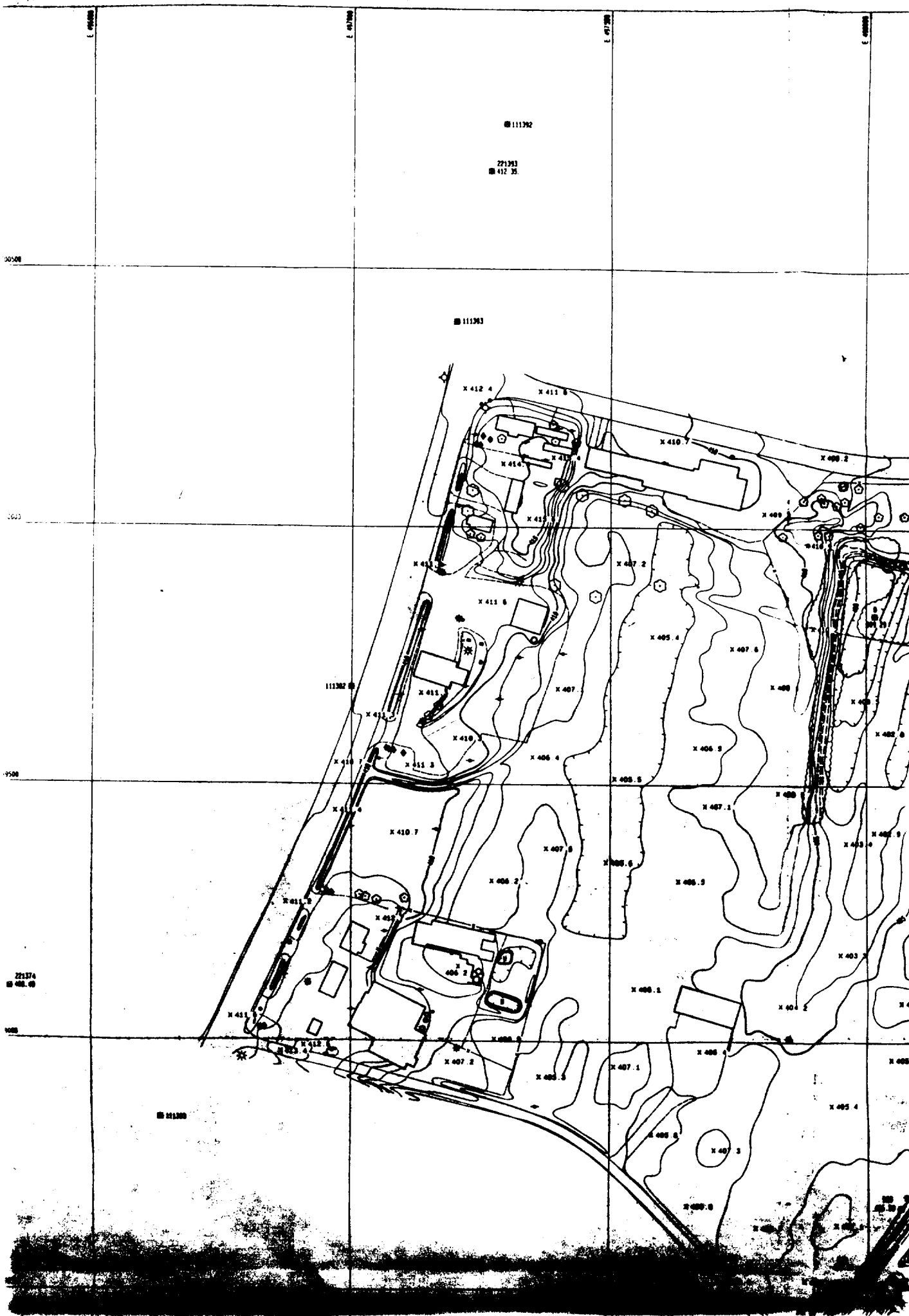
111392
221393
412.35
111393
111382
221374
X 412.4
X 411.6
X 410.7
X 407.2
X 405.4
X 407.6
X 406.4
X 411.3
X 410.7
X 407.1
X 406.2
X 407.2
X 407.1
X 405.4
X 407.3