N
nd.
154129

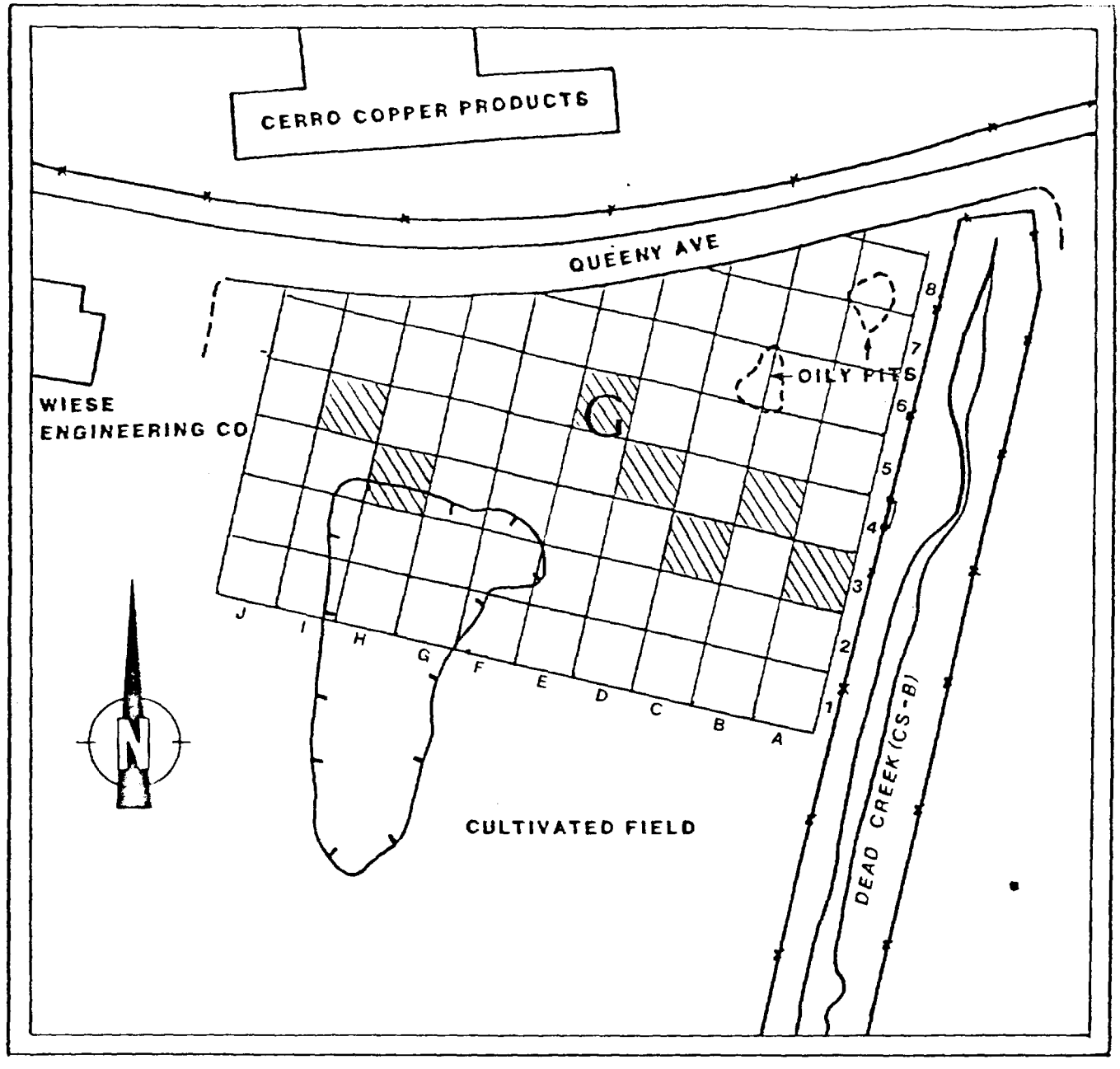

SCALE

0 100 500 FEET

PCB CONCENTRATIONS > 1,000,000 PPB

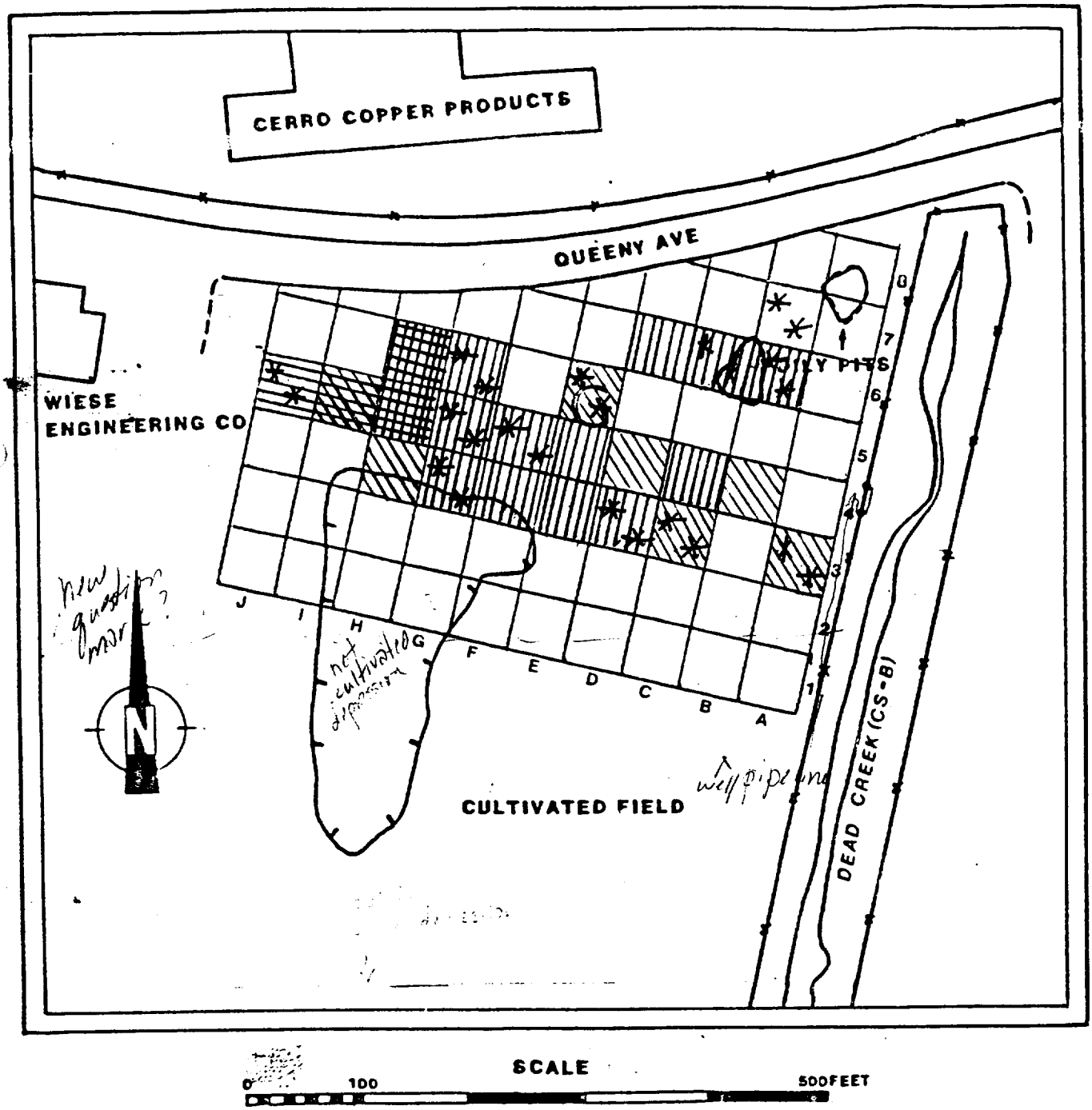

|||| > 1,000,000 ppb PCB

|||| > 100,000 ppb PCB

octachlorodibenzo-dioxin

* * Pentachlorophenol (PCP)

A ditch runs east-west across southern portion of site. 40 feet outside the ditch is the maximum extent of contamination.

DEAD CREEK
QUEENY AVE
11500
18000
11000
11500
5256
406.0
5248
406.2
5255
399.7
5254
405.2
5245
406.2
5252
399.8
5251
398.6
400
406.8
406.5
404.8
404.3
407.8
407.5
409.0
408.4
407.8
408.3
407.2
406.8
404.5
404.3
404.8
400.3
400.2
398.4
402.3
401.4
402.2
401.6
406.4
406.6
407.2

QUEENY AVE.
CREEK
18000
11000
11500
17500
5251
398.6
5252
399.8
5255
399.7
5254
405.2
408.2
407.2
404.4
404.8
406.5
408.3
407.5
404.3
406.5
406.8
406.8
406.8
407.8
409.0
408.4
398.4
400
400.3
406.4
408.4
407.8
404.5
408.3
400.2
402.3
406.6
401.4
406.8

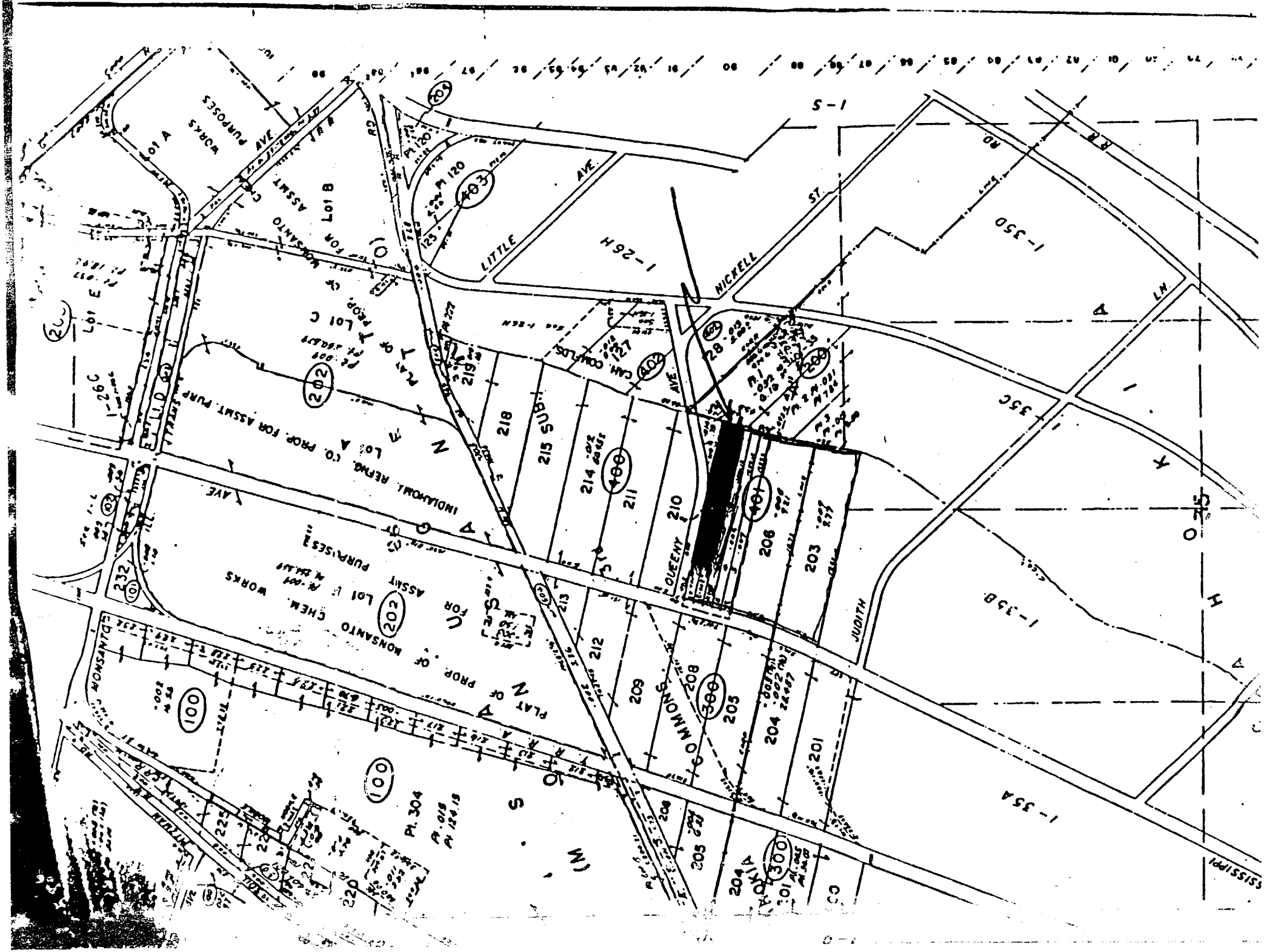

S-1
I-26H
I-35D
I-35C
I-35B
I-35A
NICKELL ST.
LITTLE AVE.
JUDITH
QUEENY AVE.
CAH. COMPLDS.
COMMONS
PLAT OF PROP. OF MONSANTO CHEM. WORKS
FOR ASSMT. PURPOSES
INDIANOMA REFNG. CO. PROP. FOR ASSMT. PURP.
Lot A
Lot B
Lot C
Lot E
Pt. 304
Pt. 120
MONSANTO
WORKS PURPOSES

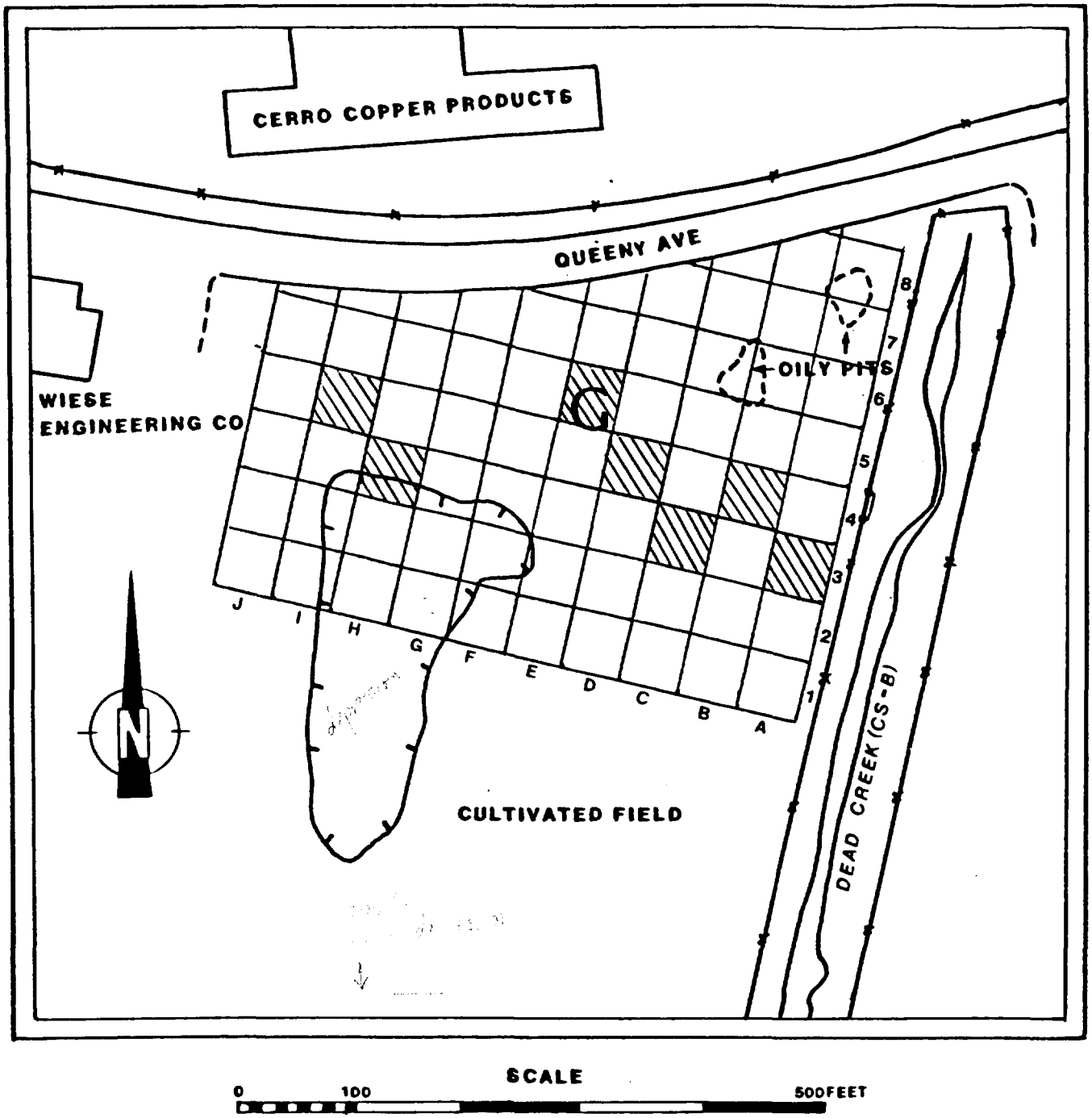

> 1,000,000 ppb PCB

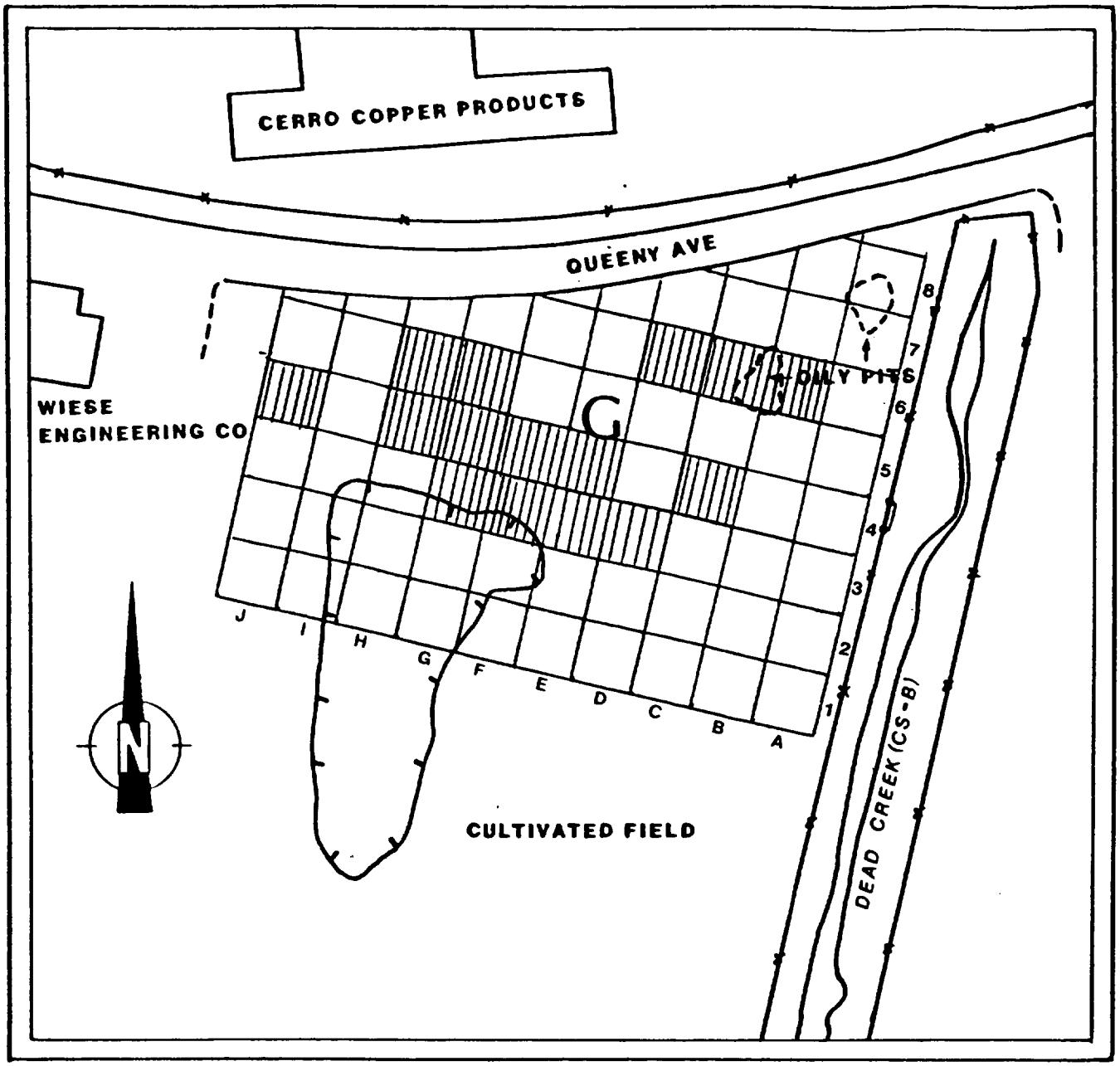

> 100,000 ppb PCB

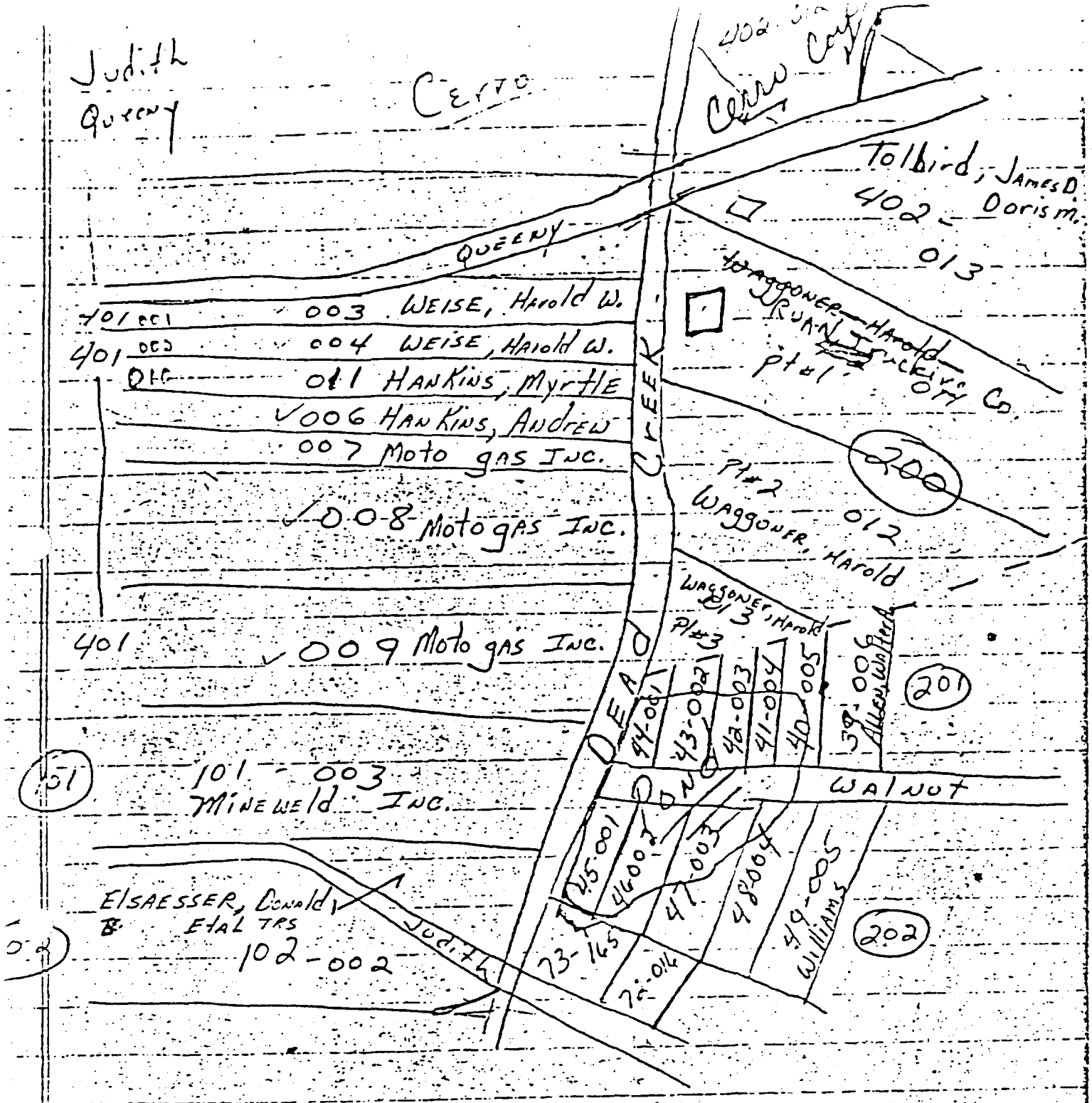

201-001
002
003
004
005
202 001
002
003
004

OWEN, Thomas A.

73-165?

202- 72-016 Lauman, Albert P. III

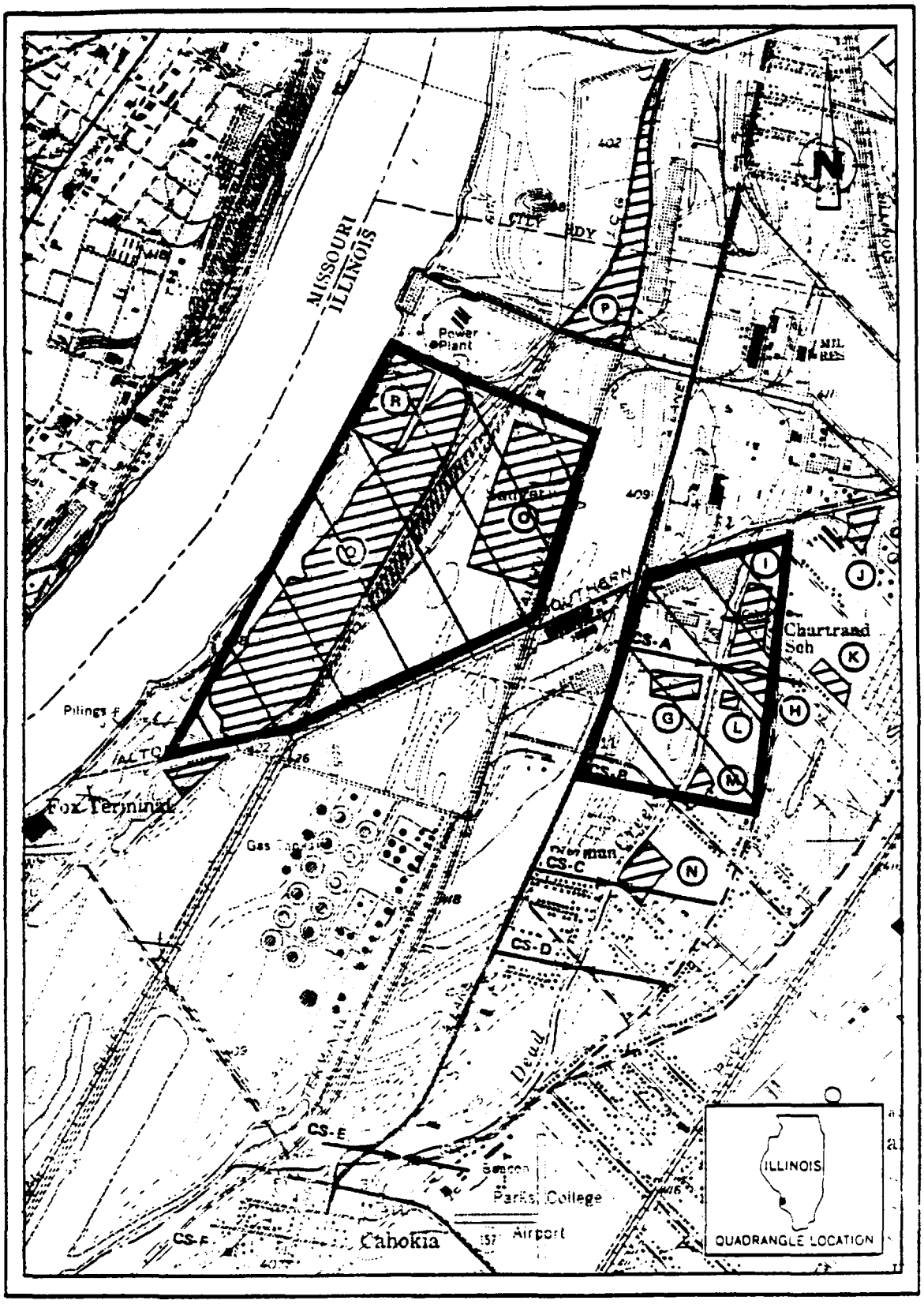

SCALE

0 ½ 1 MILE

0 .5 1 KILOMETER

Figure 3—1 PROPOSED PROJECT AREAS FOR HRS SCORING

recycled paper

Dead Creek Area

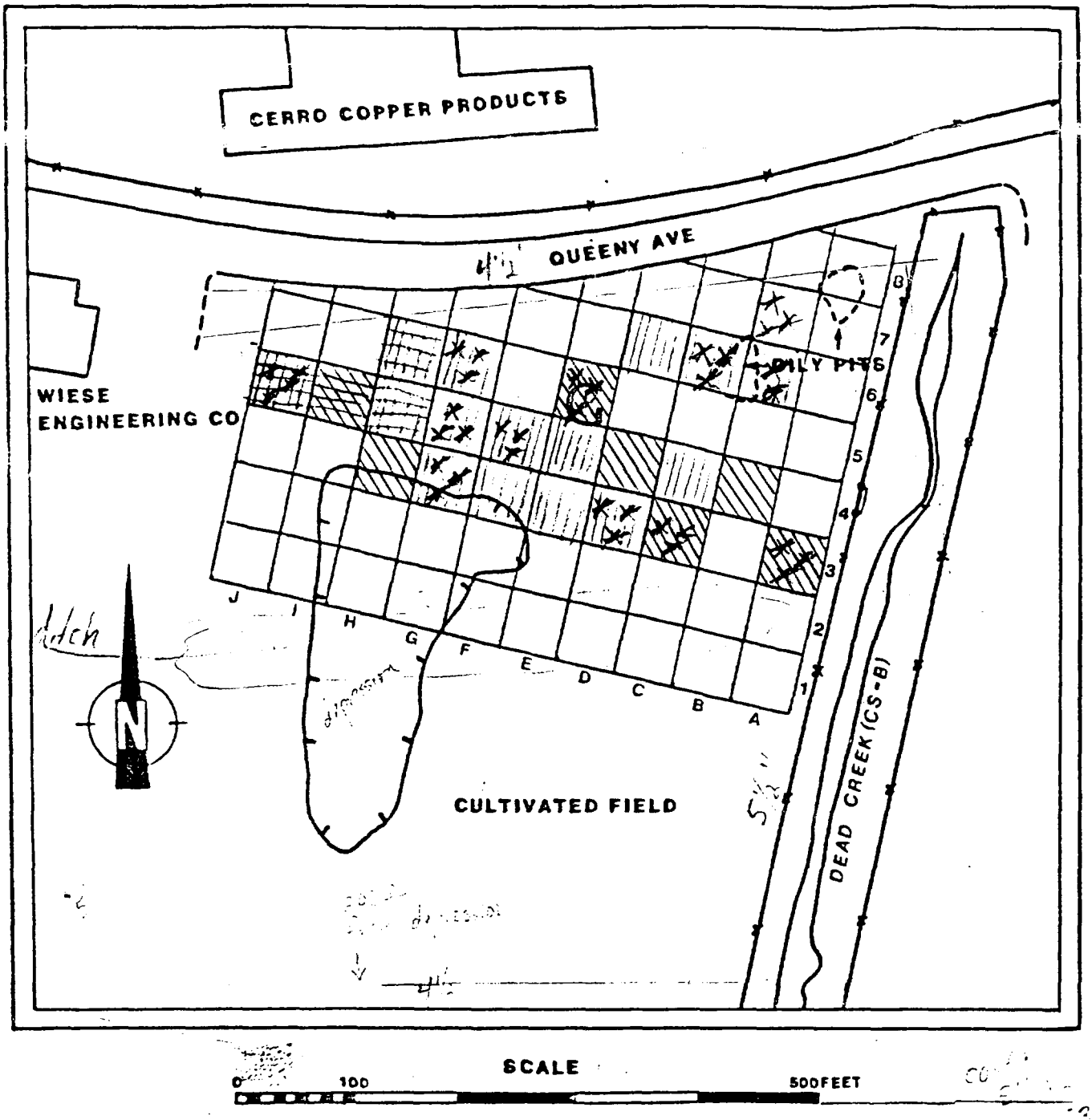

ditch runs east west
40 ft south side of ditch

|||| > 1,000,000 ppb PCB

|||| > 100,000 ppb PCB

≡ OCl_2 dioxin

PCP pentachlorophenol

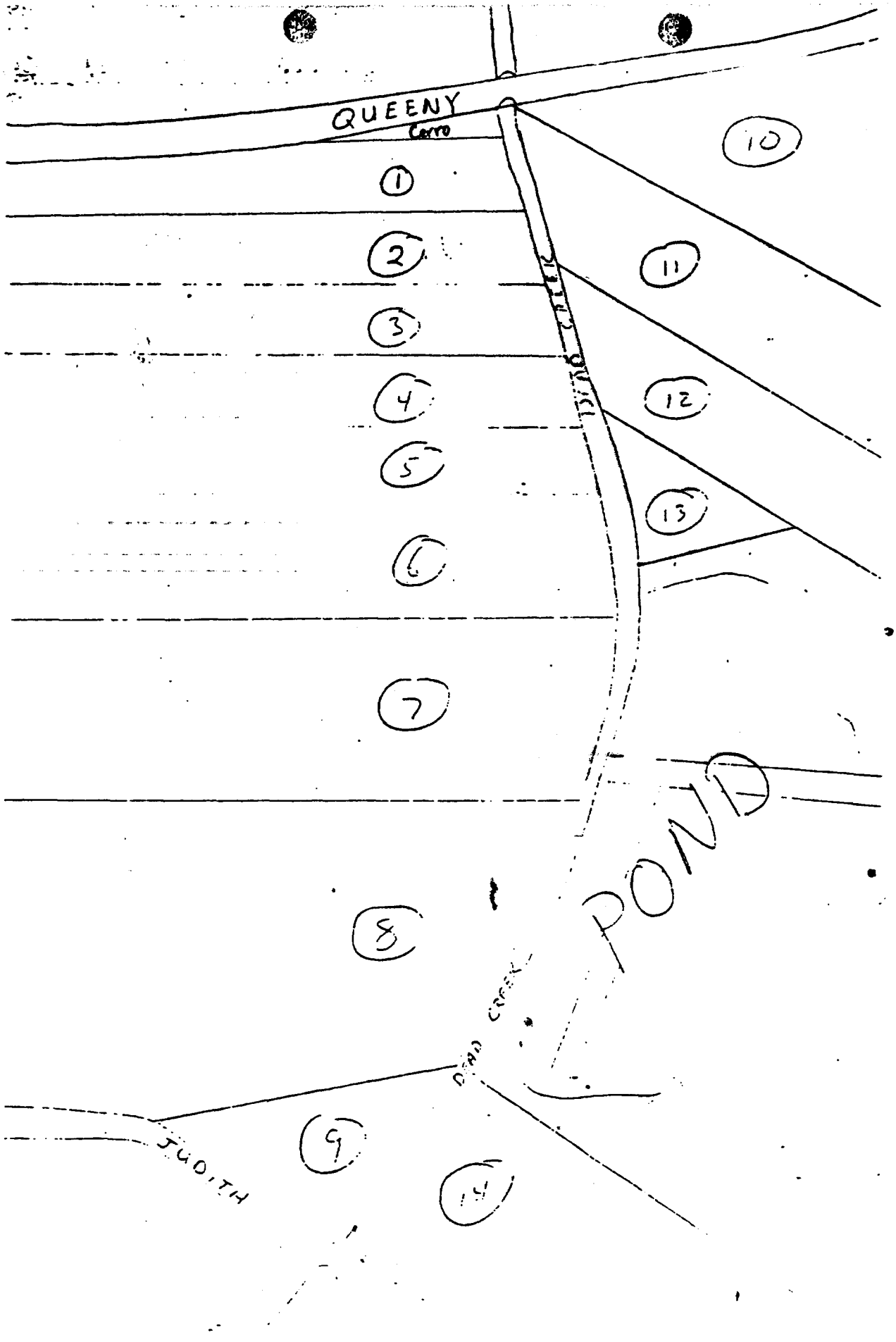
QUEENY
Corro
1
2
3
4
5
6
7
8
9
10
11
12
13
14
POND
DEAD CREEK
SOUTH

CENTERVILLE TWP.

1-R CAHOKIA COMMONS & COMMONFIELDS T.2N. R.10W.

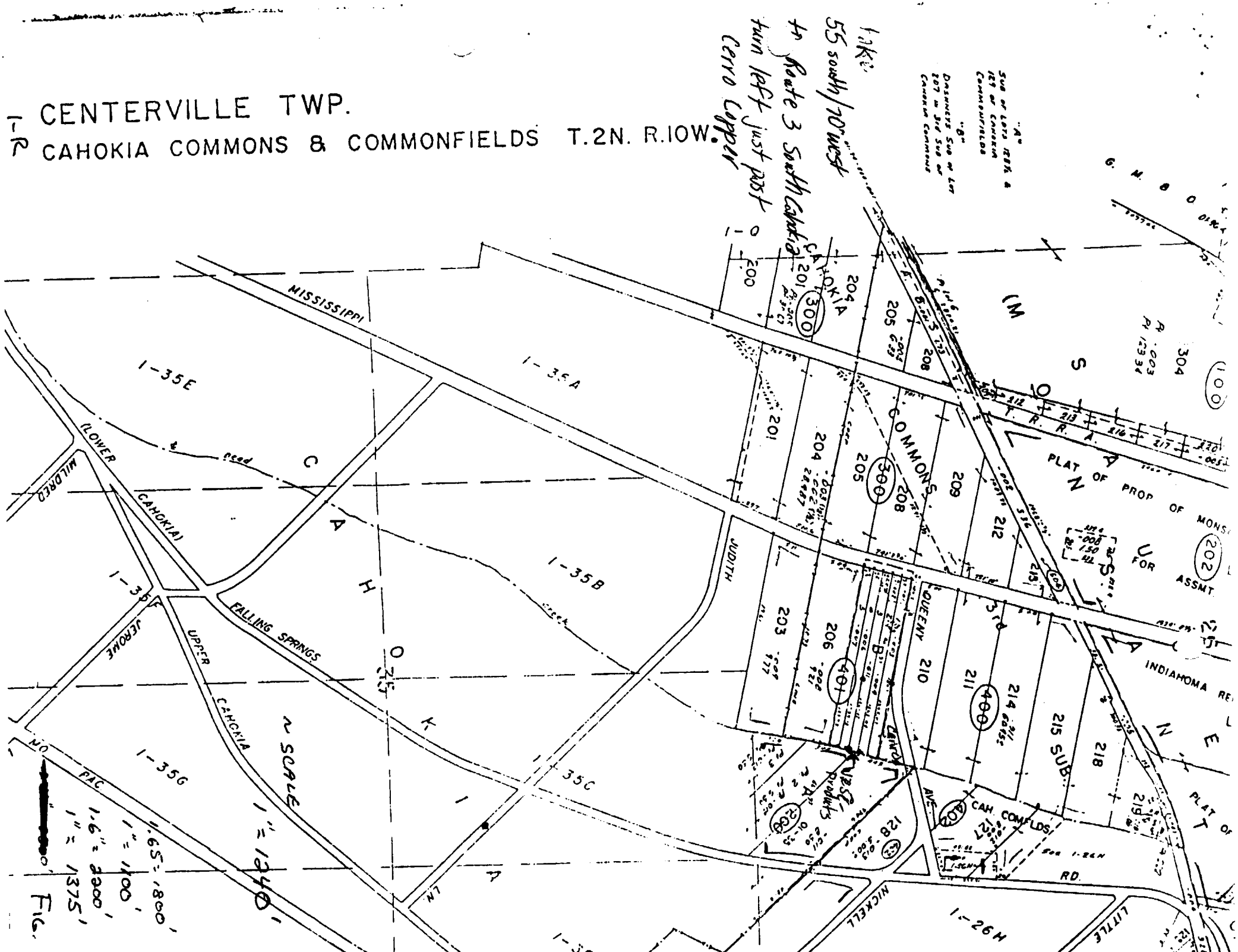

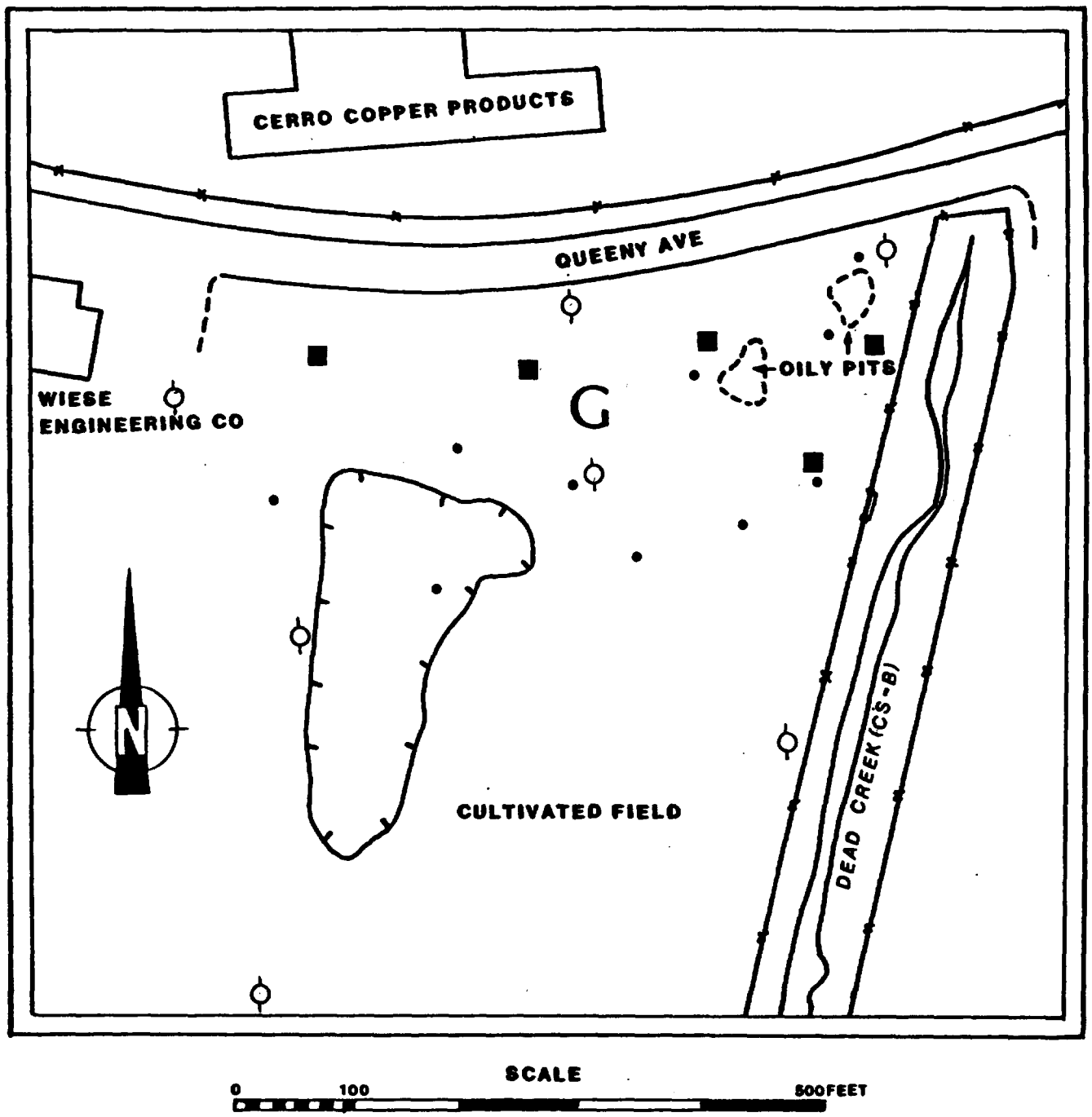
CERRO COPPER PRODUCTS
QUEENY AVE
OILY PITS
WIESE
ENGINEERING CO
G
N
CULTIVATED FIELD
DEAD CREEK (CS-B)
SCALE
0
100
500FEET