N.
11/19/80

ILLINOIS ENVIRONMENTAL PROTECTION AGENCY

MEMORANDUM

153696

ATTORNEY GENERAL
RECEIVED
NOV 20 1980
SPRINGFIELD
ASSIGNED TO

DATE: November 19, 1980

TO: FILE

FROM: Jim Kelty

SUBJECT: COOPERATIVE SAMPLING BETWEEN IEPA AND MONSANTO CHEMICAL COMPANY AT DEAD CREEK, CAHOKIA, ILLINOIS, ON OCTOBER 2, 1980

On October 2, 1980 Jim Kelty and Geoff Langley of the Illinois Environmental Protection Agency and Paul Heisler and Dick Sinise of Monsanto Chemical Company jointly sampled three soil areas in Dead Creek between Queeny Road and Judith Lane. Also sampled was the private well at Theresa's Greenhouse, 101 Walnut Street, Cahokia, Illinois. It was agreed to analyze the three soil samples for PCB's and total phosphorous, and the well sample for PCB's only.

The following are the analytical results as reported by the Illinois EPA laboratories and Monsanto Chemical Co.

SAMPLE SITE	PCB's		TOTAL PHOSPHOROUS	
	IEPA	MONSANTO	IEPA	MONSANTO
1) Soil 40 yards south of Queeny Road labeled "N"	10,000	13,000	2000	2500
2) Soil Sample labeled "C" taken 268 steps south of sample "N"	350	240	8900	13,000
3) Soil Sample labeled "S" taken 270 steps south of sample "C"	73	45	4700	9400
4) Water Sample taken from private well at 101 Walnut Street, Cahokia, Illinois	N.D.*	N.D.*	N.A.**	N.A.

*None Detected (lower detectable limit for PCB's in water is 0.1 PPB).

** Sample not analyzed for phosphorous.

JK:jks

MEASUREMENT OF SELECTED CHEMICALS IN SOIL FROM THE DEAD CREEK SITE ILLINOIS EPA SPLIT SAMPLES

INTRODUCTION

Following media reports and subsequent Illinois EPA concern about hazardous chemicals at the Dead Creek site near Sauget, Illinois, personnel from Monsanto's W. G. Krummrich Plant and the Illinois EPA sampled several areas at the site and split the samples. The Monsanto samples were submittted to Environmental Sciences for characterization. Monsanto's concerns about the site arose from reports of high levels of polychlorinated biphenyls and phosphorus, as well as the reported presence of other chemicals, and the proximity of the site to the Krummrich Plant. These samples were taken to give both Monsanto and the Illinois EPA opportunity to confirm the reported levels found in earlier samplings by the Illinois EPA. In addition to polychlorinated biphenyls and phosphorus, several other "families" of chemicals were measured to try to identify or eliminate possible sources of the chemicals at the site.

SUMMARY

Three sediment samples and one well water sample were taken on October 2, 1980 by Monsanto and IEPA representatives. The Monsanto samples were transferred to our laboratory and analyzed for polychlorinated biphenyls, elemental phosphorus, chlorobenzenes, chlorophenols, phosphate esters, and metals (including arsenic and inorganic phosphorus). No elemental phosphorus was detected in any of the samples, which implies that phosphorus is not responsible for the "smoking earth" reported at the site. In addition, no organic chemicals were detected above the detection limits in the well water sample. However, varying amounts of the organic chemicals and metals were measured in the soil samples. One sample contained higher levels of polychlorinated biphenyls and other organic compounds, while the other two samples contained higher levels of metals. The results clearly indicate non-uniform contamination at the Dead Creek site.

DETAILS

Sampling

The three soil and one water samples were collected by Monsanto W. G. Krummrich plant personnel and IEPA personnel and split at the site. The Monsanto samples were transferred to the Environmental Analysis Group. In our laboratory, the sediment samples were handled according to Standard Operating Procedure (SOP) EAN-80-SOP-6, Homogenizing, Subdividing and Preserving Sediment Samples. Portions of the soil samples were transferred to Applied Sciences for the determination of metals and arsenic.

Analytical Procedures

The three soil samples were analyzed for a variety of chemicals using established procedures or methods developed and validated for the chemicals of interest in soil. The following list tabulates the methods which were used.

Analyte	Method No.	Title
Polychlorinated Biphenyls	ES-80-M-28	Determination of Polychlorinated Biphenyls in Soil and Sediment
Chlorinated Benzenes	ES-80-M-29	Determination of Chlorinated Benzenes in Soil and Sediment
Chlorinated Phenols	ES-80-M-30	Determination of Chlorinated Phenols in Soil and Sediment
Elemental Phosphorus (P_4)	ES-80-M-24	Determination of Elemental Phosphorus (P_4) in Soil and Sediment
Phosphate Esters	ES-80-M-5	Determination of Group I Compounds in Sediments . . .
Metals	Ref. 1, 2	Inductively Coupled Plasma (ICP) . . . Method for Trace Element Analysis of Water and Wastes
Arsenic	Ref. 3	Methods for Chemical Analysis of Water and Wastes-Arsenic

All determinations were carried out in strict accordance with these methods, except that the polychlorinated biphenyls, chlorinated benzenes and phosphate esters were measured in extracts from acidified samples to facilitate determination of chlorinated phenols in the same extracts.

The water sample was extracted in accordance with SOP EAN-80-SOP-19, Extraction of Semivolatile Organic Compounds from Water. The levels of polychlorinated biphenyls and phosphorus were determined using the analytical conditions specified in the respective method for soils listed above.

Results

The analytical results for this study are tabulated in Tables I-VI. Each table contains the results for all of the samples for a specific group of compounds. All results for the soils are in ppm (parts per million or µg/g). The results for the water sample are in ppb (parts per billion, ng/g). In general, the stated detection limits are the lowest level at which a given measurement was validated. Levels which are apparently real, but which are below the validated detection limit are presented in parentheses.

Quality Assurance

The quality assurance results (i.e., recovery and precision evaluations) for these samples have been compiled along with those of similar samples analyzed concurrently. These results are reported in Special Study ES-80-SS-27, Measurement of Selected Chemicals in Soil from the Dead Creek Site - Quality Assurance.

REFERENCES

1. Methods for Chemical Analysis of Waters and Wastes, EPA-600/4-79-020, page: Metals-6, Section 4.1.3.

2. Federal Register, Vol. 44, No. 233, December 3, 1979.

3. Methods for Chemical Analysis of Waters and Wastes, EPA-600/4-79-020, Method 206-Arsenic, pages: 206.2-1 to 206.5-2.

TABLE I. PPM LEVELS OF PCBs AND ELEMENTAL PHOSPHORUS (P_4) IN DEAD CREEK SOIL AND WATER SAMPLES

ANALYTE \ ES LOG NO. / DATE SAMPLED / LOCATION	0100301 10/2/80 40 yds south of Queeny Ave. Center of Creek	0100303 10/2/80 268 paces south of 0100301	0100305 10/2/80 270 paces south of 0100303	(Water) 0100307 10/2/80 Well at Theresa's Greenhouse, 101 Walnut, Sauget,IL.	0041701 4/16/80 Soil Blank Mo. Bottoms St.Charles,MO.
PCB's (Cl_2 to Cl_6 Homologs)	13,000	240	45	ND < 1 ppb	ND < 1
P_4	ND < 1	ND < 1	ND < 1	ND < 1 ppb	ND < 1

TABLE II. PPM LEVELS OF CHLOROBENZENES IN DEAD CREEK SOIL SAMPLES

ANALYTE \ ES LOG NO. / DATE SAMPLED / LOCATION	0100301 10/2/80 40 yds south of Queeny Ave. Center of Creek	0100303 10/2/80 268 paces south of 0100301	0100305 10/2/80 270 paces south of 0100303	0041701 4/16/80 Soil Blank Mo. Bottoms St. Charles, MO.
MONOCHLOROBENZENE	(0.9)	ND < 1	(0.3)	ND < 1
P-DICHLOROBENZENE	370	(0.3)	(0.4)	ND < 1
O-DICHLOROBENZENE	80	(0.6)	1.0	ND < 1
TRICHLOROBENZENES (3)	85	1.6	(0.7)	ND < 1
TETRACHLOROBENZENES (3)	6.1	2.4	(0.4)	ND < 1
PENTACHLOROBENZENE	ND < 1	ND < 1	ND < 1	ND < 1
HEXACHLOROBENZENE	ND < 1	1.2	ND < 1	ND < 1
NITROCHLOROBENZENES (O-, P-)	120	ND < 1	ND < 1	ND < 1

( ) Values in parentheses are below the validated detection limit. However, they represent levels detected with a S/N >2.5 and can be considered semi-quantitative.

TABLE III. PPM LEVELS OF CHLOROPHENOLS IN DEAD CREEK SOIL SAMPLES

ANALYTE	ES LOG NO. DATE SAMPLED LOCATION	0100301 10/2/80 40 yds south of Queeny Ave. Center of Creek	0100303 10/2/80 268 paces south of 0100301	0100305 10/2/80 270 paces south of 0100303	0041701 4/16/80 Soil Blank Mo. Bottoms St.Charles,MO.
O-CHLOROPHENOL		3.7	ND < 1	ND < 1	ND < 1
P-CHLOROPHENOL		6.6	ND < 1	(0.9)	ND < 1
2,4-DICHLOROPHENOL		1.2	ND < 1	ND < 1	ND < 1
PENTACHLOROPHENOL		130	ND < 1	1.8	ND < 1

( ) Values in parentheses are below the validated detection limit. However, they represent levels detected with a S/N >2.5 and can be considered semi-quantitative.

TABLE IV. PPM LEVELS OF PHOSPHATE ESTERS IN DEAD CREEK SOIL SAMPLES

ANALYTE \ ES LOG NO. / DATE SAMPLED / LOCATION	0100301 10/2/80 40 yds south of Queeny Ave. Center of Creek	0100303 10/2/80 268 paces south of 0100301	0100305 10/2/80 270 paces south of 0100303	0041701 4/16/80 Soil Blank Mo. Bottoms St. Charles, MO.
DIBUTYLPHENYL PHOSPHATE	330	ND < 1	(0.8)	ND < 1
BUTYLDIPHENYL PHOSPHATE	ND < 1	ND < 1	(0.8)	ND < 1
TRIPHENYL PHOSPHATE	2600	ND < 1	ND < 1	ND < 1
2-ETHYLHEXYLDIPHENYL PHOSPHATE	ND < 1	ND < 1	2.2	ND < 1
ISODECYLDIPHENYL PHOSPHATE	ND < 1	ND < 1	ND < 1	ND < 1
T-BUTYLPHENYLDIPHENYL PHOSPHATE	28	ND < 1	ND < 1	ND < 1
DI-T-BUTYLPHENYLDIPHENYL PHOSPHATE	ND < 1	ND < 1	ND < 1	ND < 1
NONYLPHENYLDIPHENYL PHOSPHATE	ND < 1	ND < 1	ND < 1	ND < 1
CUMYLPHENYLDIPHENYL PHOSPHATE	3.7	ND < 1	ND < 1	ND < 1

( ) Values in parentheses are below the validated detection limit. However, they represent levels detected with a S/N >2.5 and can be considered semi-quantitative.

TABLE V. PPM LEVELS OF METALS IN DEAD CREEK SOIL SAMPLES

ANALYTE \ ES LOG NO. / DATE SAMPLED / LOCATION	0100301 10/2/80 40 yds south of Queeny Ave. Center of Creek	0100303 10/2/80 268 paces south of 0100301	0100305 10/2/80 270 paces south of 0100303	0041701 4/16/80 Soil Blank Mo. Bottoms St.Charles,MO.
SILVER	ND <1	42	29	ND <.1
ALUMINUM	1400	5100	5300	5600
BARIUM	770	1200	1300	130
BERYLLIUM	ND < 1	ND < 1	ND < 1	ND < 1
BORON	28	160	100	27
CALCIUM	8500	9200	6200	4600
CADMIUM	5.1	60	55	3.9
COBALT	15	180	120	33
CHROMIUM	25	110	240	19
✓ COPPER	460	28,000	18,000	19
✓ IRON	4700	53,000	30,000	9900
MAGNESIUM	460	2200	2000	2300
MANGANESE	29	170	110	510
MOLYBDENUM	6.1	92	68	11
SODIUM	400	540	410	320
NICKEL	110	2000	1700	39
LEAD	180	2000	1600	50
✓ PHOSPHORUS	2500	13,000	9400	610
ANTIMONY	13	240	160	29
SILICON	73	150	89	110
TIN	18	260	220	18
STRONTIUM	35	230	110	17
TITANIUM	32	110	80	37
VANADIUM	34	140	130	130
✓ ZINC	280	32,000	18,000	56
ARSENIC (By AA)	210	40	55	5

TABLE VI. SUMMARY OF PHOSPHORUS CONTENT (PPM) OF DEAD CREEK SOIL SAMPLES

ANALYTE	ES LOG NO. DATE SAMPLED LOCATION	0100301 10/2/80 40 yds south of Queeny Ave. Center of Creek	0100303 10/2/80 268 paces south of 0100301	0100305 10/2/80 270 paces south of 0100305	0041701 4/16/80 Soil Blank Mo. Bottoms St.Charles,MO.
P - ELEMENTAL, By GC/MS		ND < 1	ND < 1	ND < 1	ND < 1
P-INORGANIC, By ICP		2500	13,000	9400	610
TOTAL PHOSPHATE ESTERS, By GC/MS		3000	ND < 10	4	ND < 10

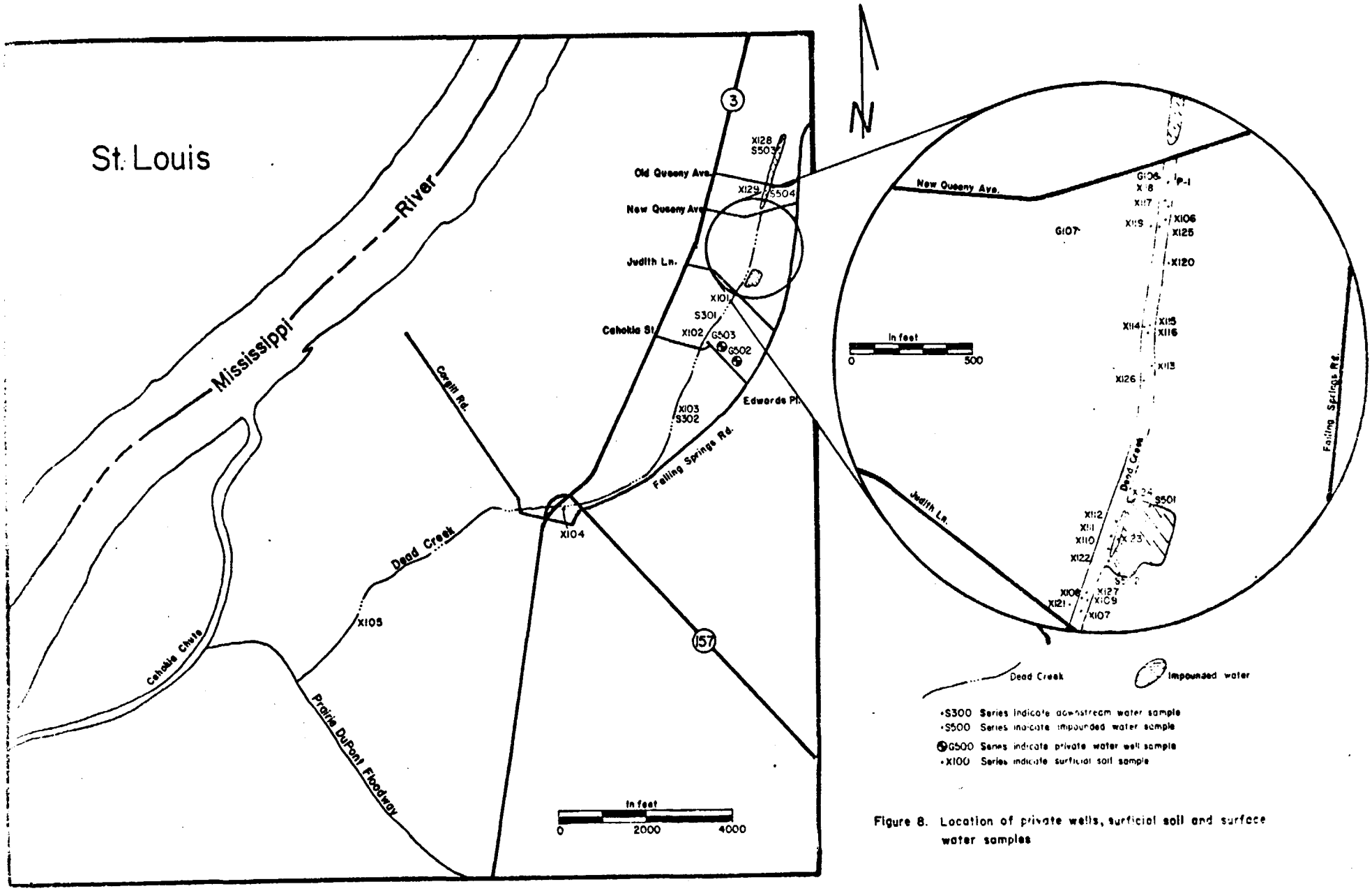

Figure 8. Location of private wells, surficial soil and surface water samples

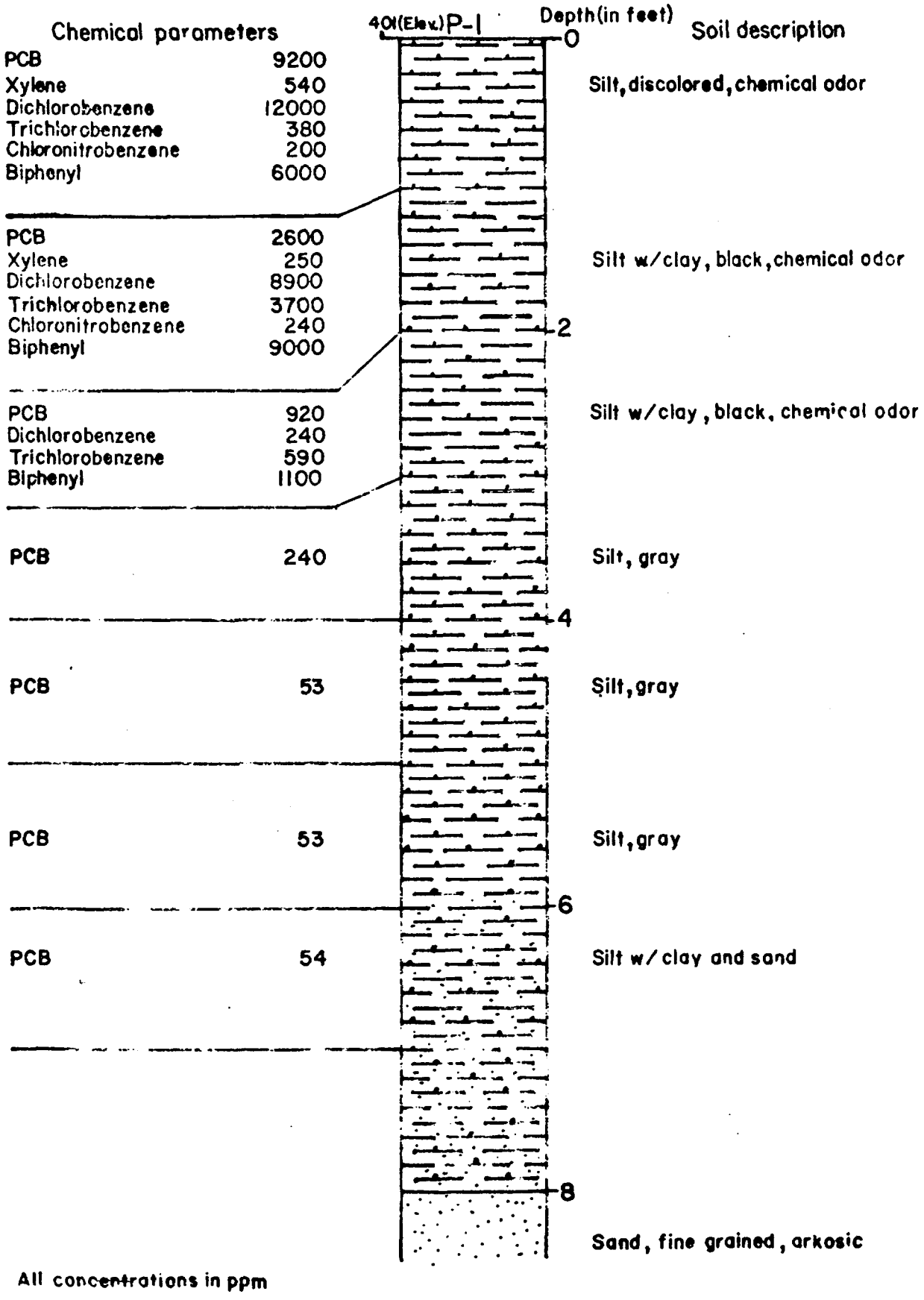

Figure 7a. Vertical distribution of organic chemicals in the creek bottom at P-1

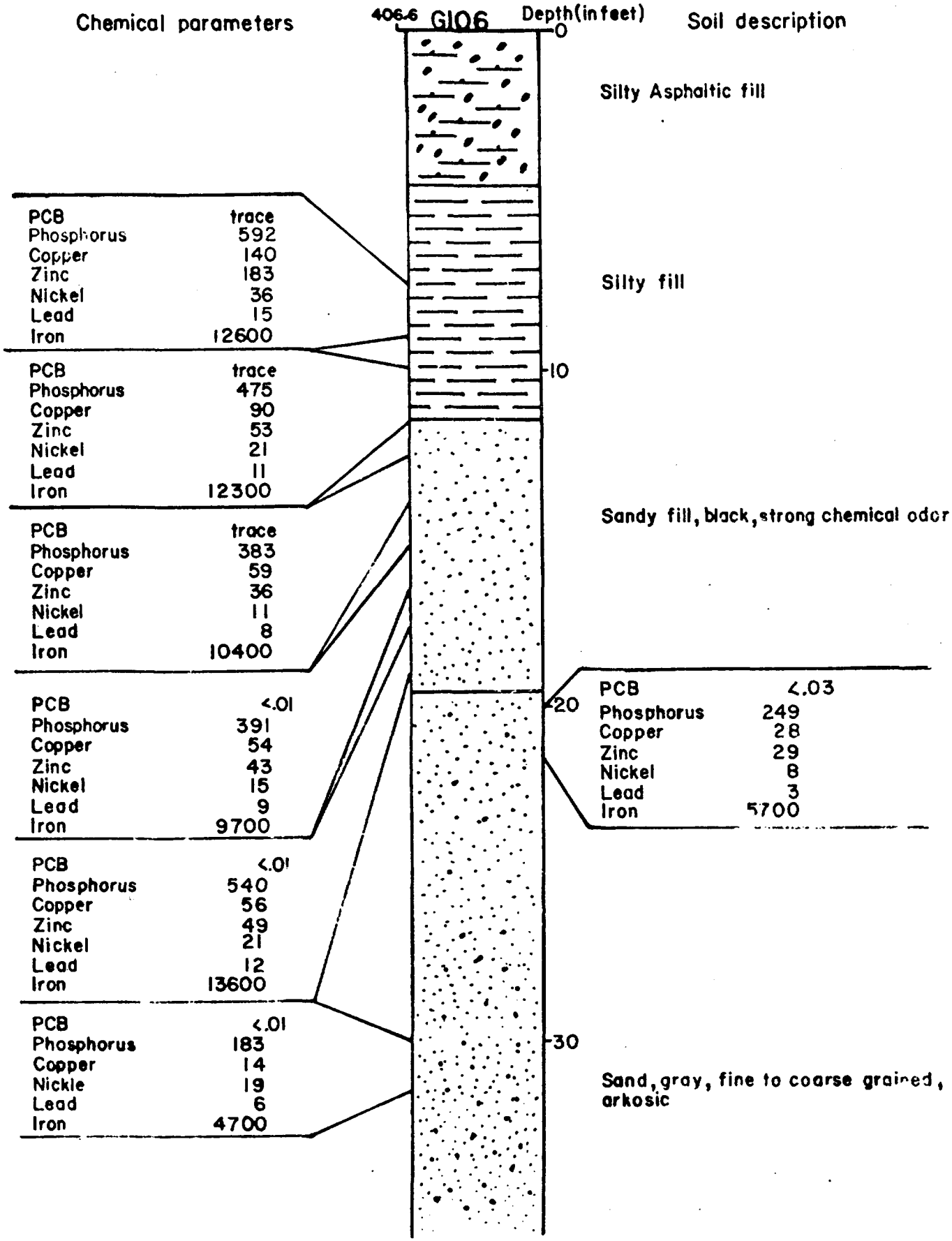

Figure 7c. Vertical distribution of PCB's and metals at G106

ILLINOIS ENVIRONMENTAL PROTECTION AGENCY MEMORANDUM

DATE: January 19, 1981

TO: John Renkes

FROM: Jim Kelty

SUBJECT: JANUARY 19, 1981 MEETING ON DEAD CREEK

NO Enf't?

In attendance were Mike Mauzy, Del Haschmeyer, Bernie Killian, Bill Busch, Jack Muraro, and Jim Kelty.

Kelty reviewed the Dead Creek problem and described Phase Two results; also discussed were aerial photos, excavation pits, and the thermal imagery survey. A general discussion followed in which suggestions were made for further investigations and possible remedial actions. It was generally agreed that an area about 800 ft. long, 15 ft. wide, and 2 ft. deep in the north end of the ditch should be cleaned up as soon as funds are available.

The following further steps were decided on:

1) Continue to monitor ground water wells west of the ditch

2) Sample wells on Monsanto Chemical Company property for contamination by organics

3) Attempt to map out old quarry pit areas from aerial photos and thermal imagery.

4) Determine the possibility of obtaining a "restrictive covenant" to prevent any future construction over any contaminated pits or dump sites from current landowners

5) Contact USEPA, Region V, Bill Constantellos, to determine additional measures needed to obtain "Superfund" assistance for clean-up

JK:jks

cc: Mike Mauzy
Bill Busch
Rauf Piskin
Reed Newman

RECORD OF COMMUNICATION	☒ PHONE CALL ☐ DISCUSSION ☐ FIELD TRIP ☐ CONFERENCE ☐ OTHER (SPECIFY) (Record of item checked above)	
TO: Mr. Perry Mann, IEPA - Collinsville	FROM: David DiTraglia, Engineering Unit II, U.S. EPA	DATE: October 23, 1981 TIME: A.M.

SUBJECT

Sauget Toxic Dump - Preliminary Lab Results

SUMMARY OF COMMUNICATION

Mann had learned through a phone conversation with Springfield Laboratory personnel, the following preliminary lab results on three water (leachate) samples taken October 2, 1981, adjacent to the Sauget Toxic Dump:

I. Sample A

A. Chloroaniline - 24,000ppb
B. Chloronitro benzene - 21,000ppb
C. Dichlorophenol - 31,000ppb
D. 2,4 D - 22,000ppb

II. Sample B

A. Chlorophenol - 30,000ppb
B. Chloroaniline - 22,000ppb
C. Dichlorophenol - 7,000ppb
D. Chloronitrobenzene - 10,000ppb
E. Phenol - 1,700ppb
F. Methylbenzosulfaamide - 2,000ppb
G. Benzoic acid - 7,000ppb
H. Benzene carboxylic acid - 1,200ppb
I. 2,4 D - 17,000ppb

III. Sample C

A. Chloroaniline - 38,000ppb
B. Phenol - 11,000ppb
C. Dichlorophenol - 27,000ppb
D. Dichloroaniline - 2,800ppb
E. Dichlorophenol - 2,000ppb
F. Benzoic acid - 2,000ppb
G. 2,4 D - 8,000ppb

CONCLUSIONS, ACTION TAKEN OR REQUIRED

INFORMATION COPIES

TO: Fenner, Schulteis/Buttolph, Miner/DiDomenico

EPA Form 1300-6 (7-72) REPLACES EPA HQ FORM 6300-3 WHICH MAY BE USED UNTIL SUPPLY IS EXHAUSTED. N.S.

153696

Other constituents of the leachate were qualitatively identified as follows:

(1) Chlorobenzene
(2) Dichlorobenzene
(3) Chloromethylphenol
(4) Aniline
(5) Chloronitrobenzene
(6) Biphenol 2-OL
(7) Methylbenzene
(8) Methylphenol
(9) Trichlorophenol
(10) Sulfamide
(11) Benzene
(12) Biphenol Di OL
(13) Dichloroaniline
(14) Dichloronitrobenzene
(15) Nitroaniline
(16) Chloronitroaniline
(17) Nitrophenol
(18) Benzocarboxylic
(19) Hydroxybenzoic acid
(20) Benzoic acid
(21) N-Butyl-pthalate
(22) Methylbenzenesulfaamide
(23) Benzenesulfaamide
(24) Methylphenol
(25) Phenol
(26) 2-cyclo-pentanol
(27) 4-methyl-2-pentanol
(28) Chlorophenol
(29) Toluene

These above constituents were identified in the leachate samples below a detection level of 1000-7000ppb. (Depending on the specific chemical). The PCB and TCP analysis will be performed in about one week. When complete, the IEPA will get a copy of the full laboratory analysis and will send us a copy. The sediment samples taken were not analyzed at the time of our phone conversation.