ND

145346

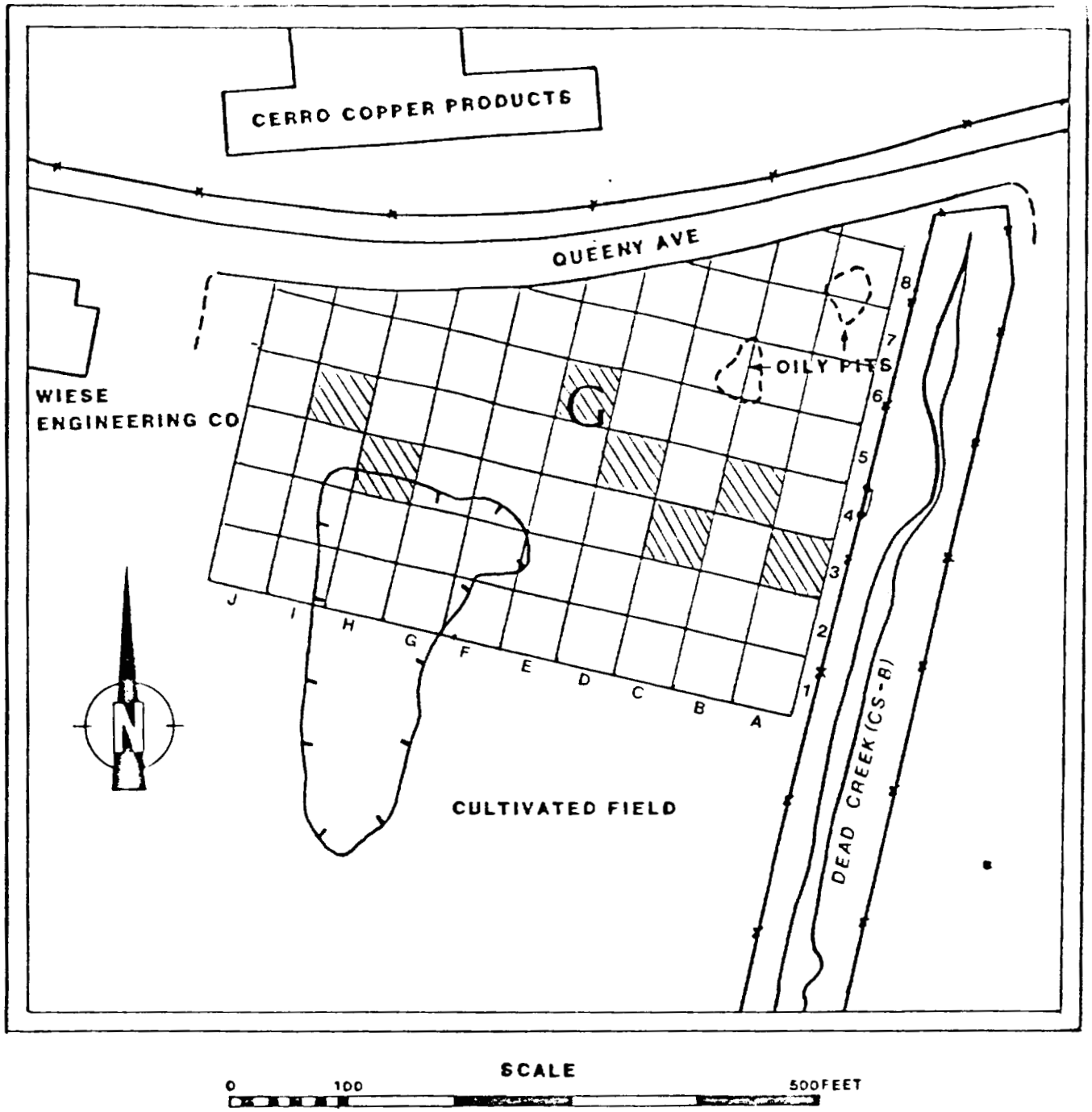

PCB CONCENTRATIONS > 1,000,000 PPB

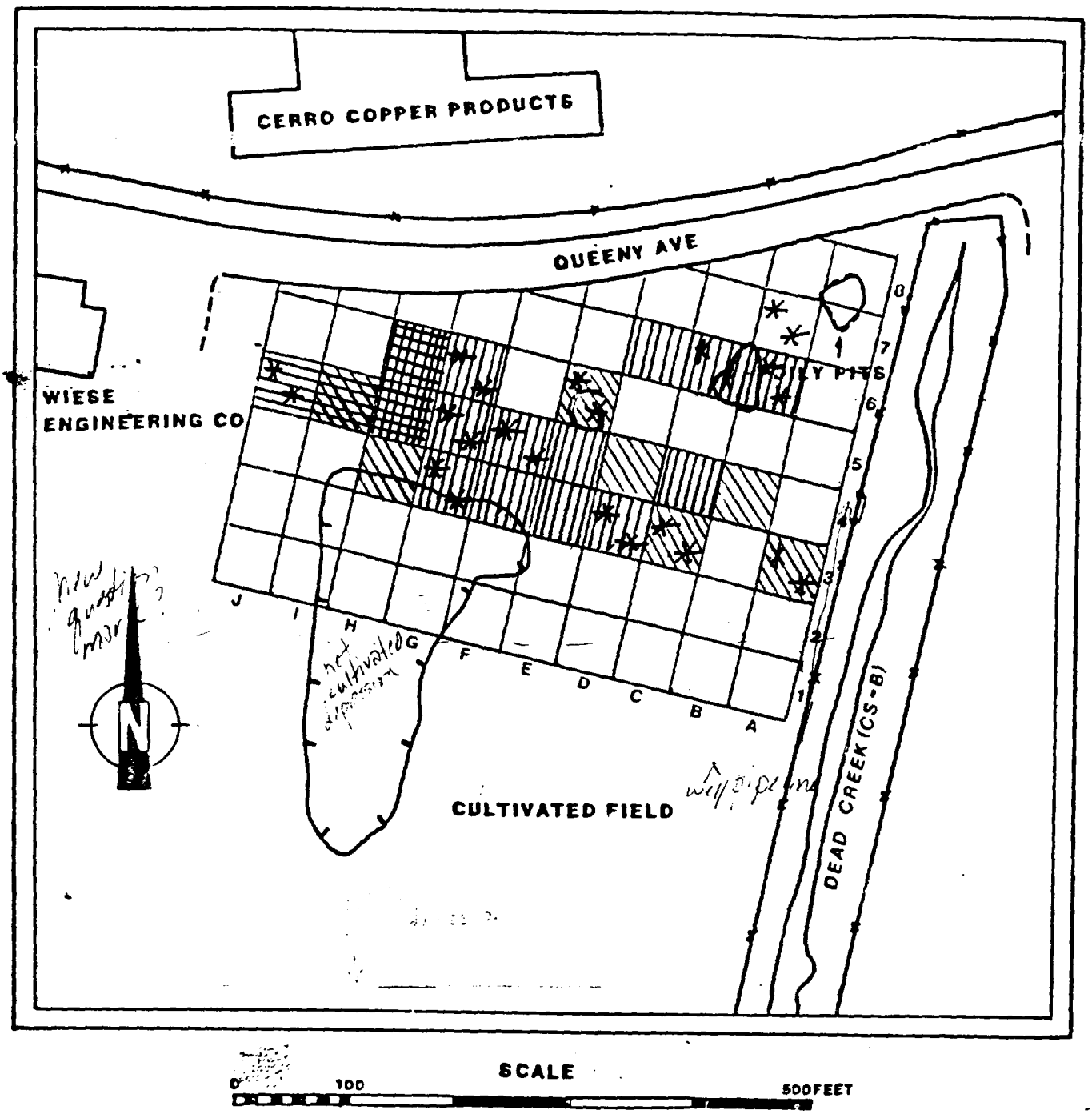

|||| > 1,000,000 ppb PCB

|||| > 100,000 ppb PCB

octachlorodibenzo-dioxin

* * Pentachlorophenol (PCP)

A ditch runs east-west across southern portion of site. 40 feet outside the ditch is the maximum extent of contamination.

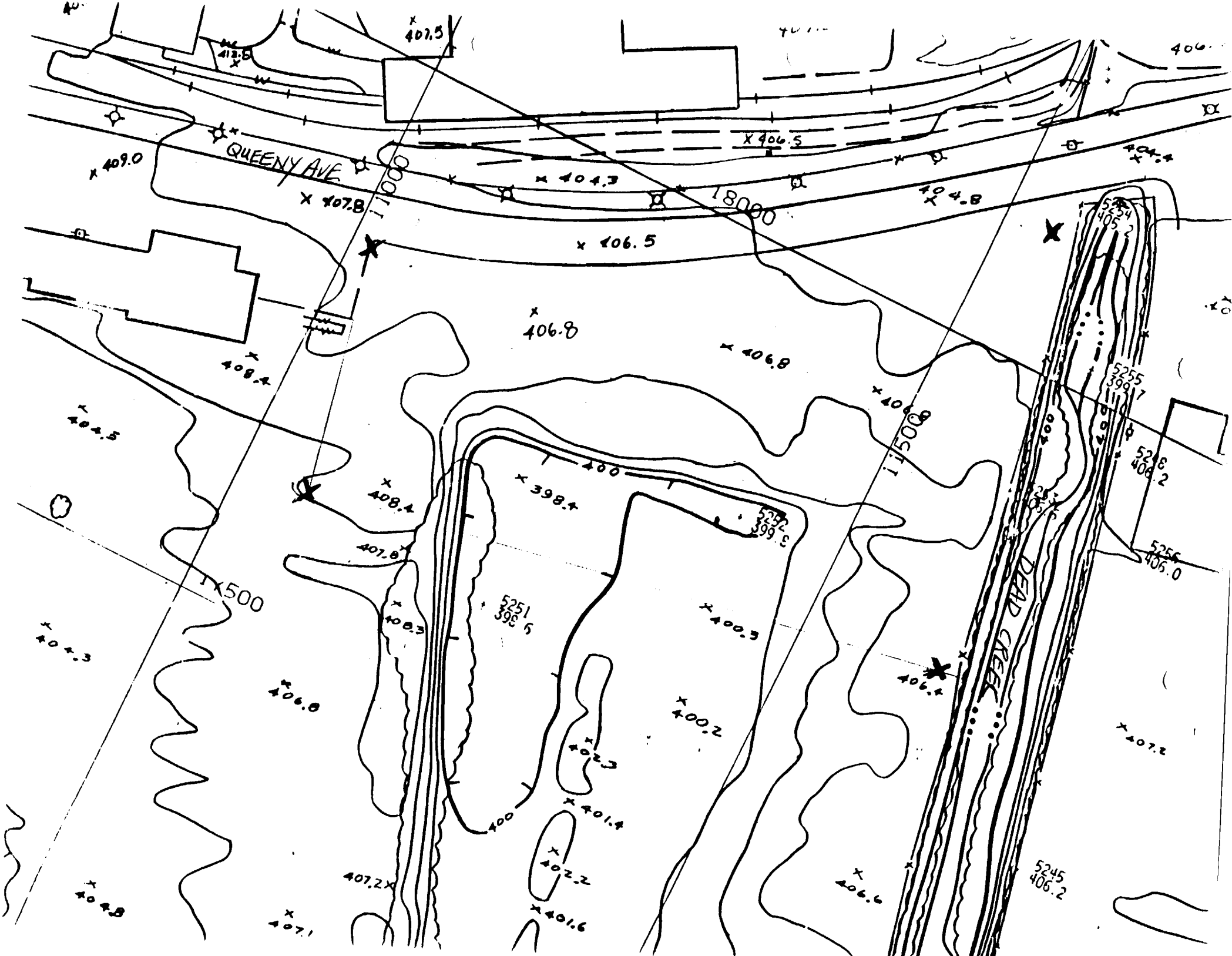

QUEENY AVE
11000
18000
11500
1X500
DEAD CREEK
407.5
406.5
409.0
407.8
404.3
404.8
406.5
406.8
406.8
406.8
408.4
404.5
408.4
398.4
400
407.8
408.3
400.3
406.8
400.2
402.3
401.4
400
402.2
407.2
401.6
407.1
404.8
406.4
406.6
407.2
5254
405.2
5255
399.7
5248
406.2
5256
406.0
5245
406.2
5252
399.8
5251
398.6

DEAD CREEK.
QUEENY AVE.
11500
11000
18000
500
5255
5252
5251
398.4
400.3
400.2
401.4
402.3
404.4
404.8
406.5
406.8
407.2
407.5
407.8
408.2
408.3
408.4
409.0
404.5
406.4
406.6
407.8
408.3
406.8

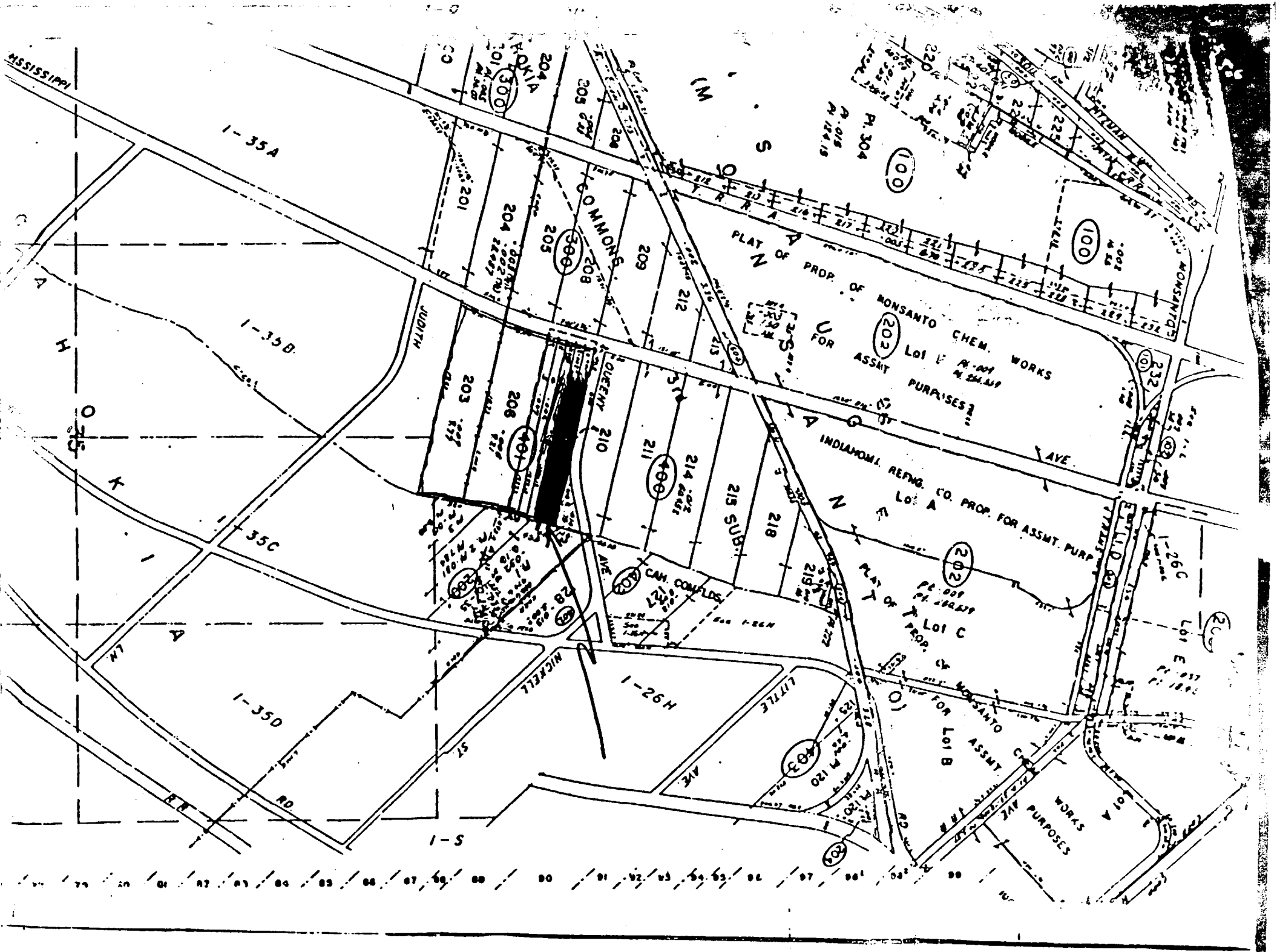

MISSISSIPPI
I-35A
I-35B
I-35C
I-35D
I-26H
I-26C
I-S
JUDITH
QUEENY
COMMONS
NICKELL
LITTLE
AVE
RD
ST
PLAT OF PROP. OF MONSANTO CHEM. WORKS FOR ASSMT PURPOSES
INDIAHOMA REFNG. CO. PROP. FOR ASSMT. PURP.
Lot A
Lot B
Lot C
Lot E
CAH. COMFLDS.
Pl. 304
Pl. 120

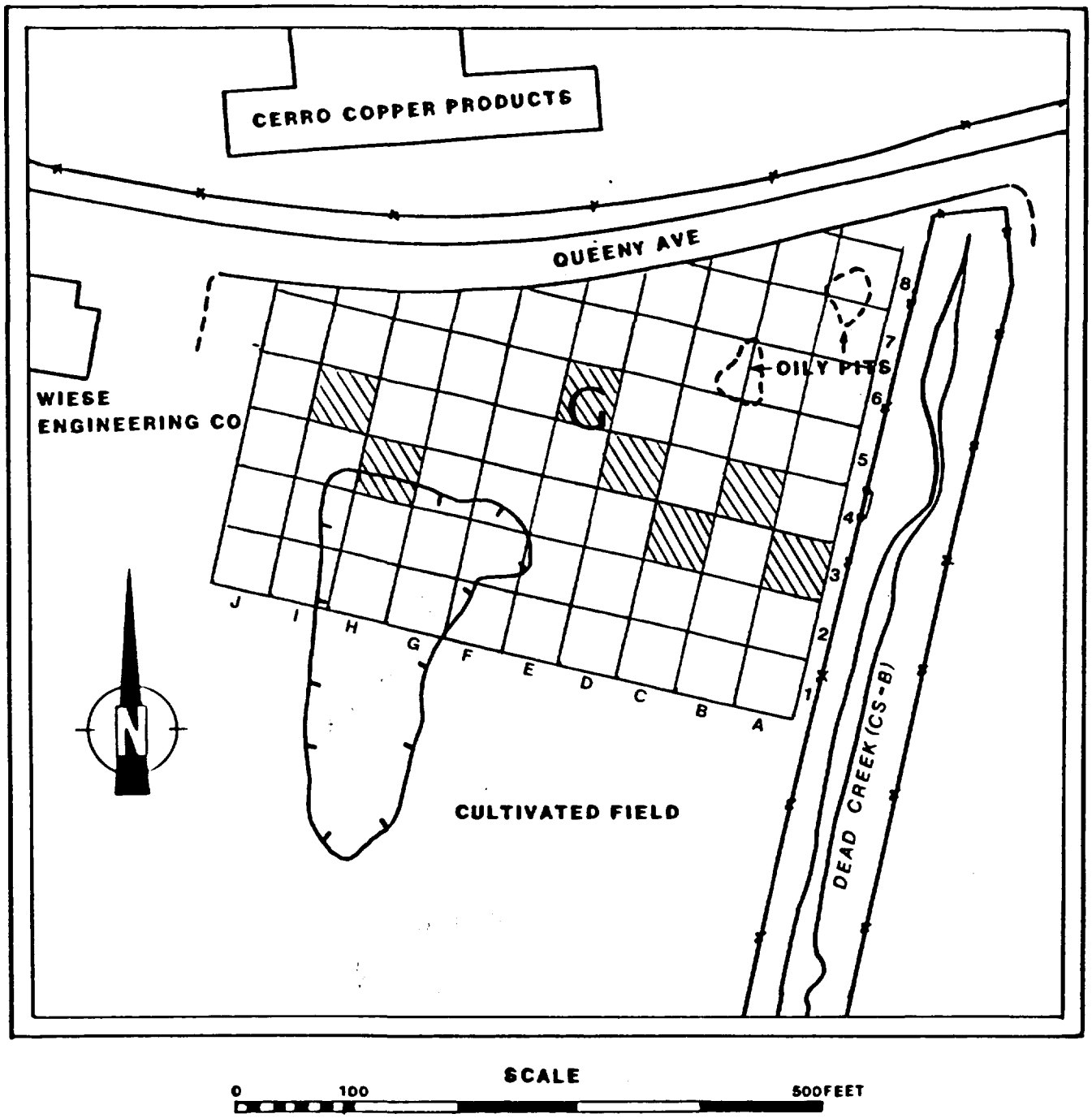

> 1,000,000 ppb PCB

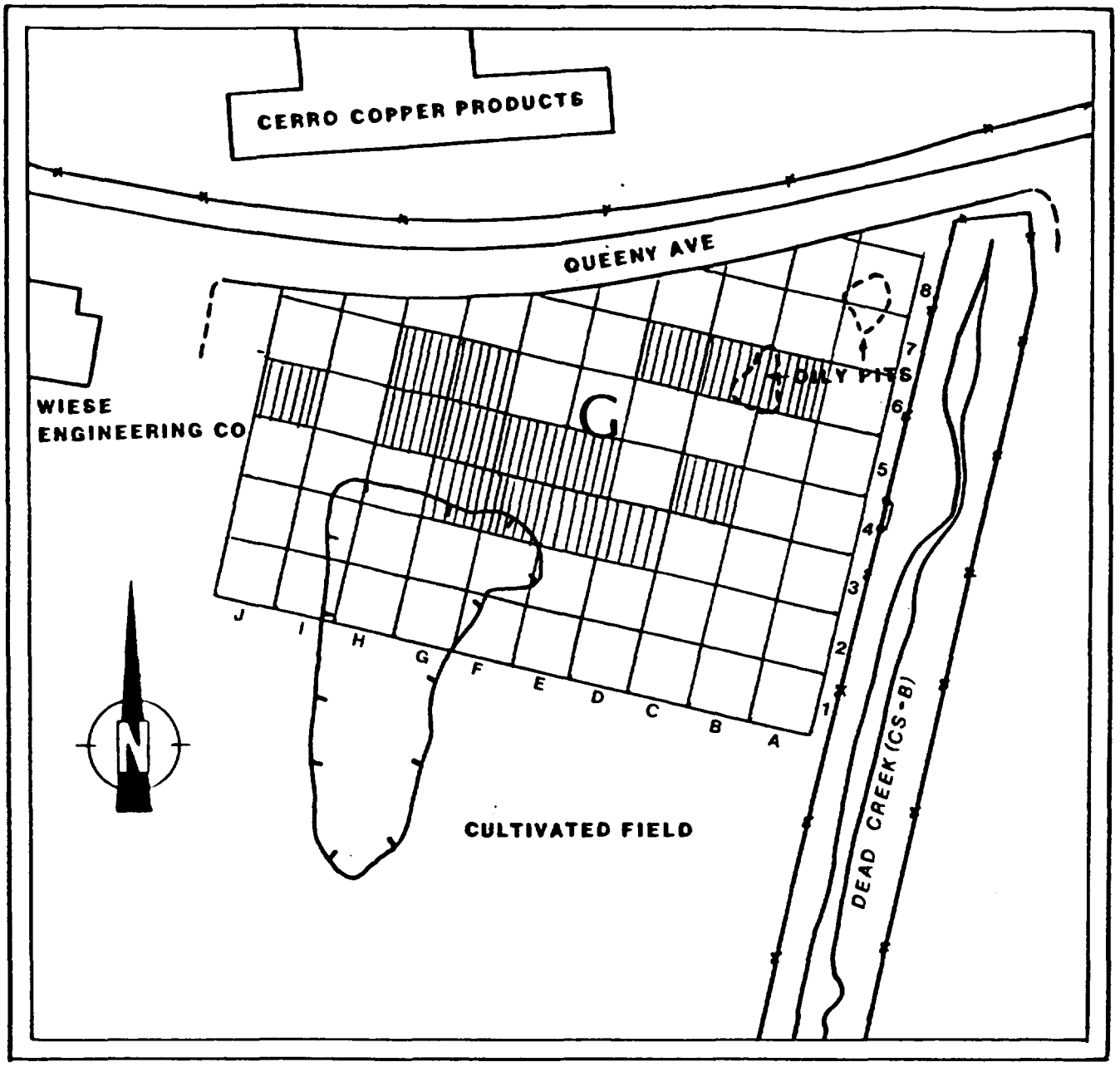

> 100,000 ppb PCB

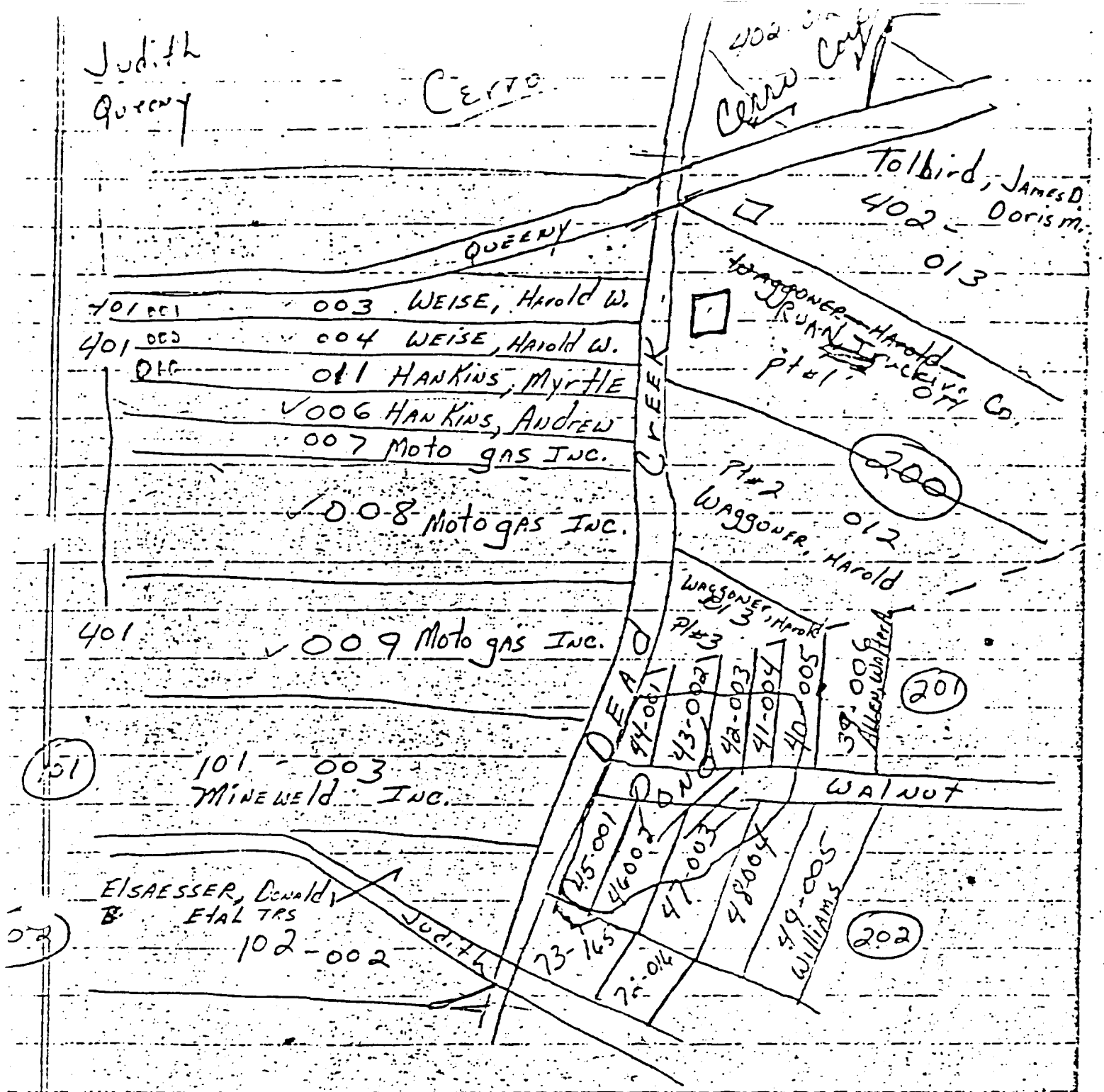

201 - 001
002
003
004
005
202 001
002
003
004

OWEN, Thomas A.

73-165?

202 - 72-016 Lauman, Albert P. III

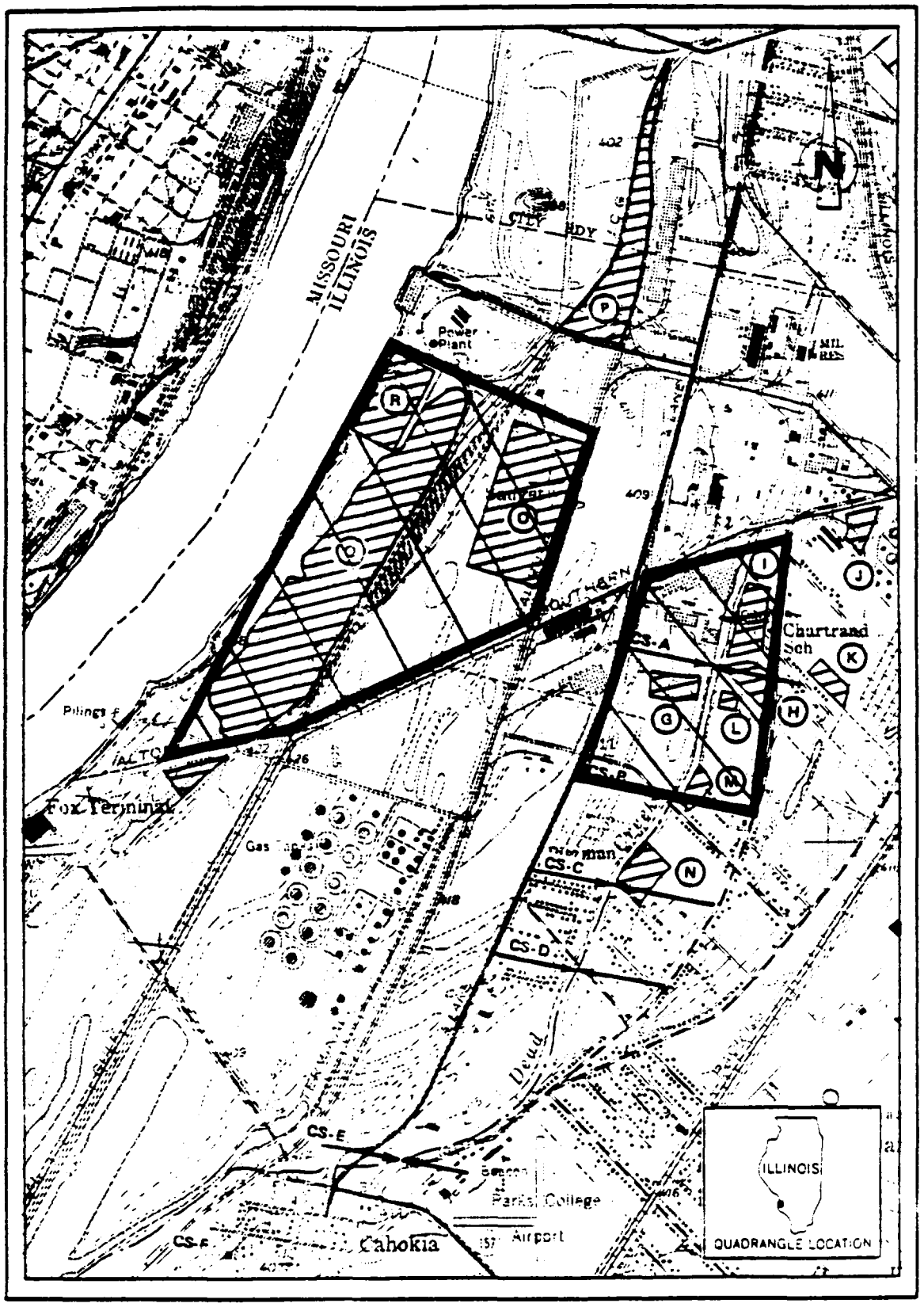

Figure 3–1 PROPOSED PROJECT AREAS FOR HRS SCORING

recycled paper

Dead Creek Area 6

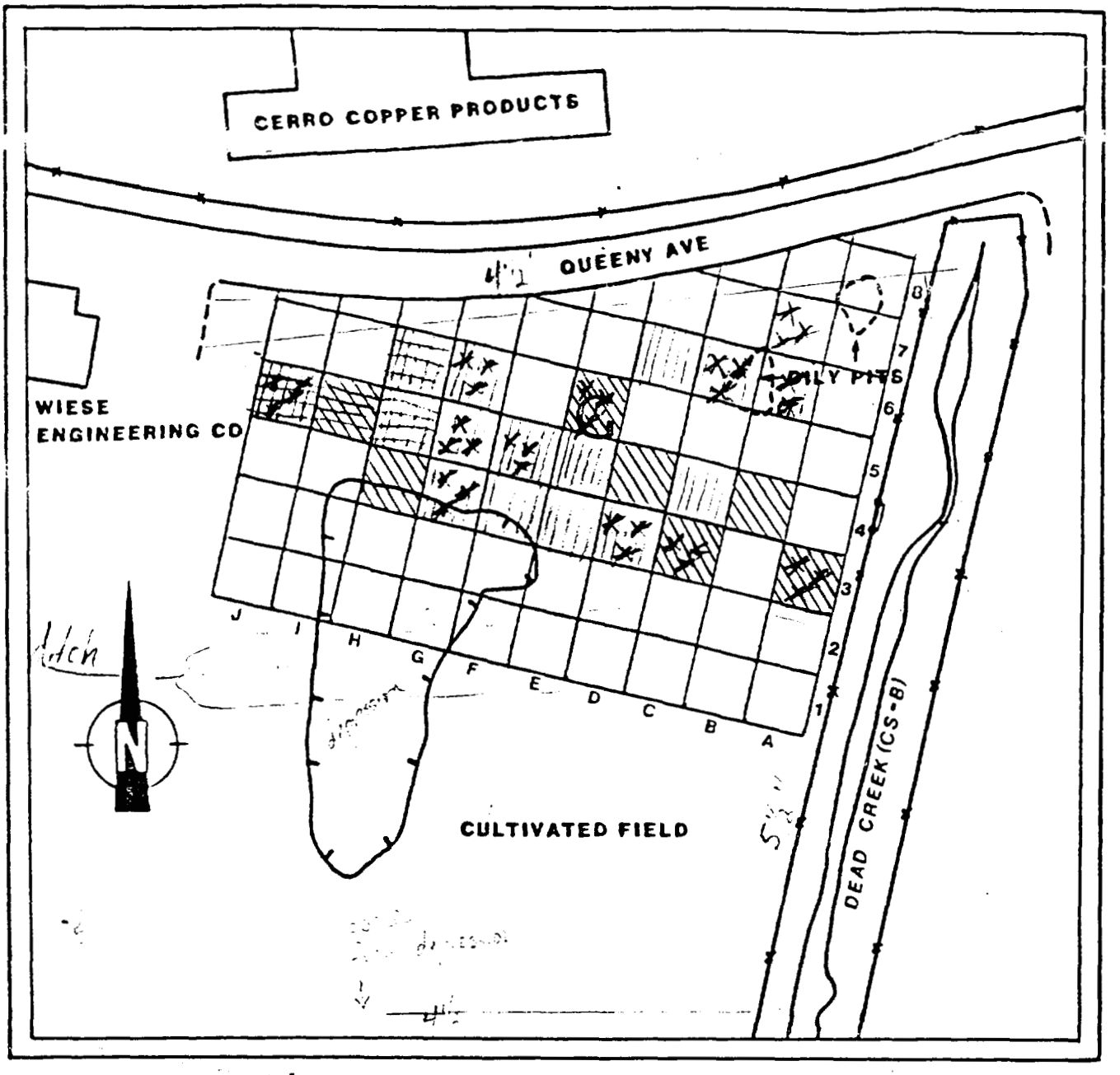

ditch runs east west
40 ft outside of ditch

\\\\ > 1,000,000 ppb PCB

|||| > 100,000 ppb PCB

≡ octa dioxin

PCP pentachlorophenol

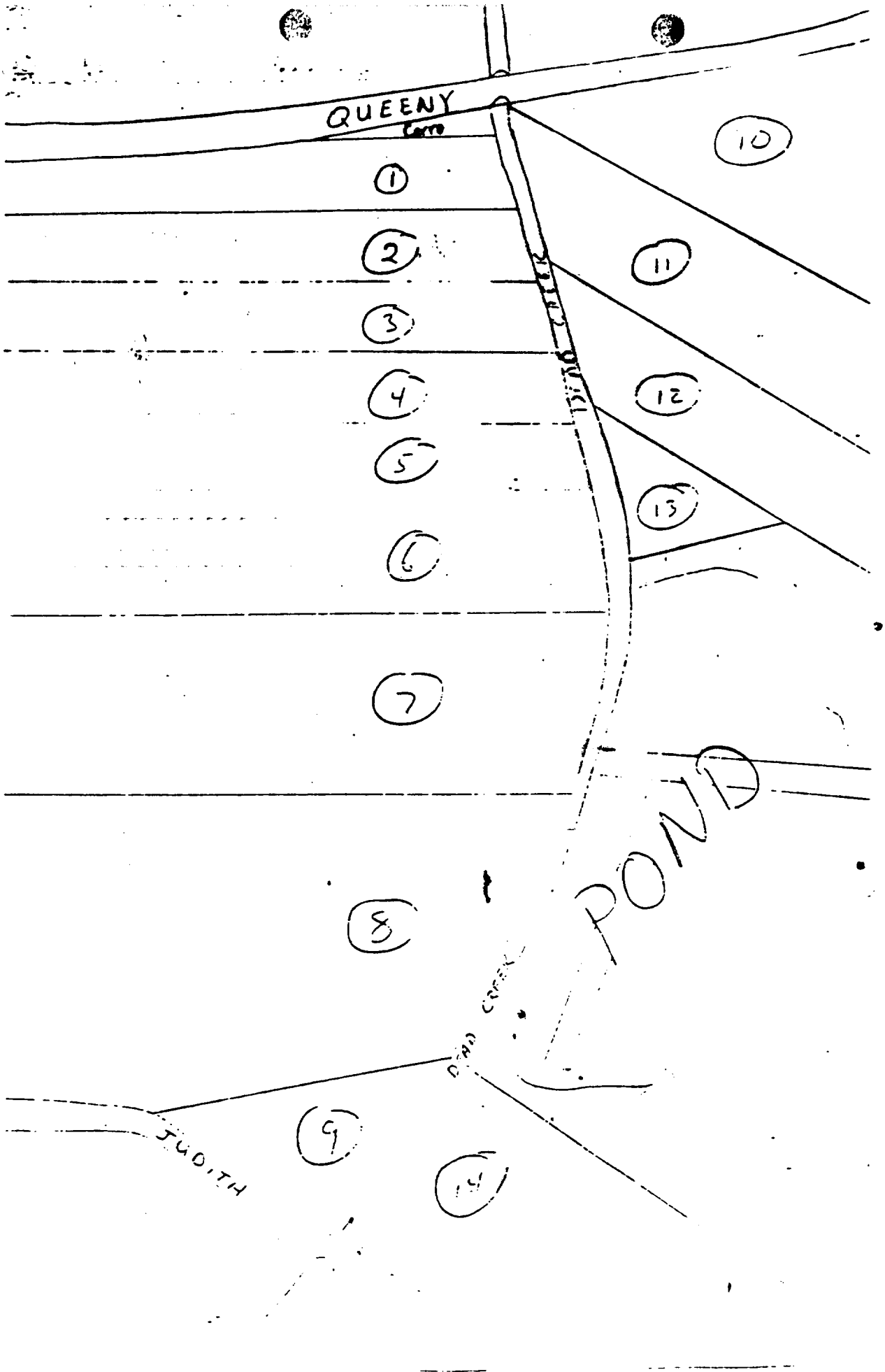
QUEENY
Corn
1
2
3
4
5
6
7
8
9
10
11
12
13
14
POND
DEAD CREEK
FUDITH

CENTERVILLE TWP.

CAHOKIA COMMONS & COMMONFIELDS T.2N. R.10W.

Hike 55 south/70 west to Route 3 South Cahokia turn left just past Cerro Copper

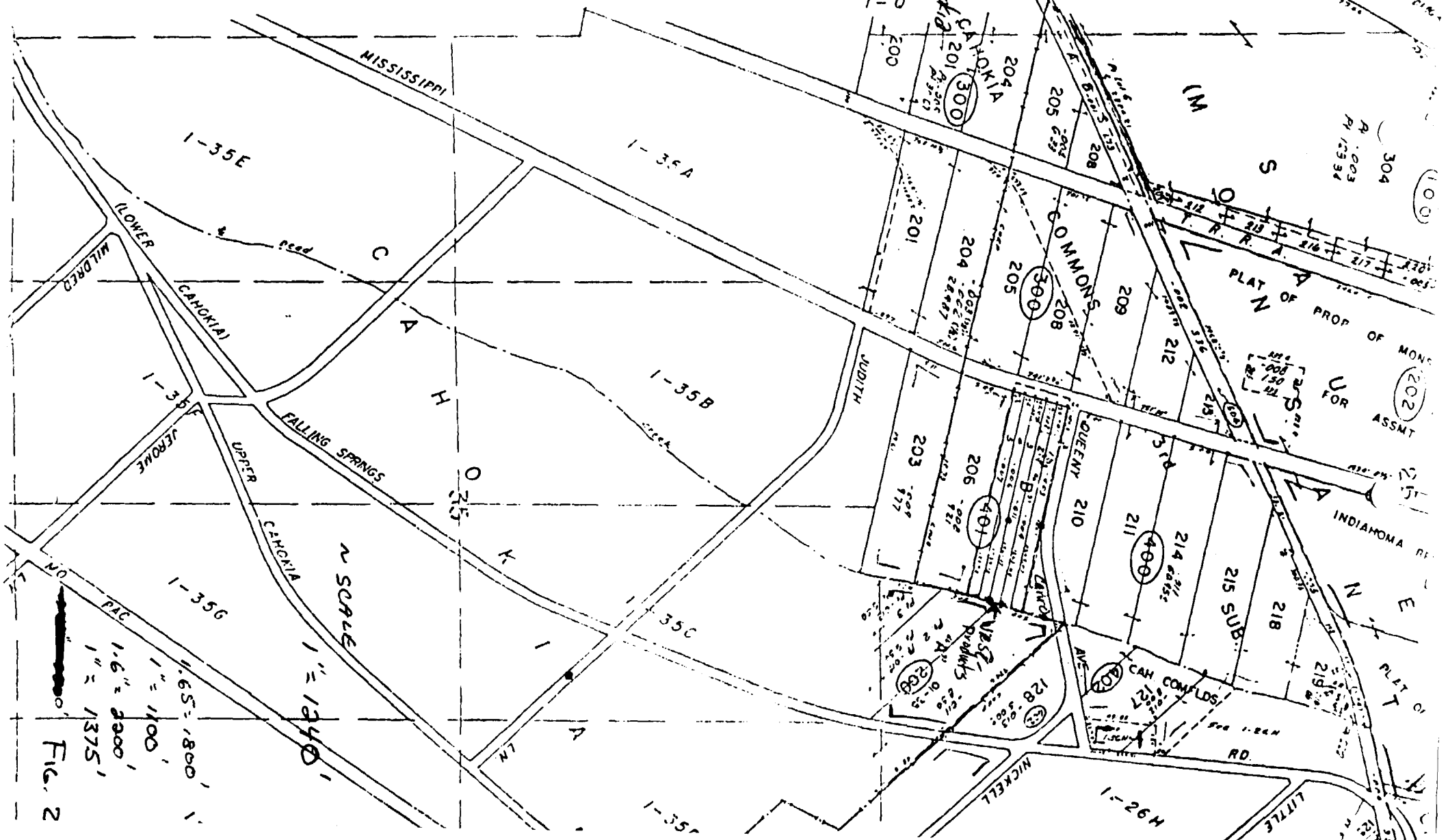

Fig. 2

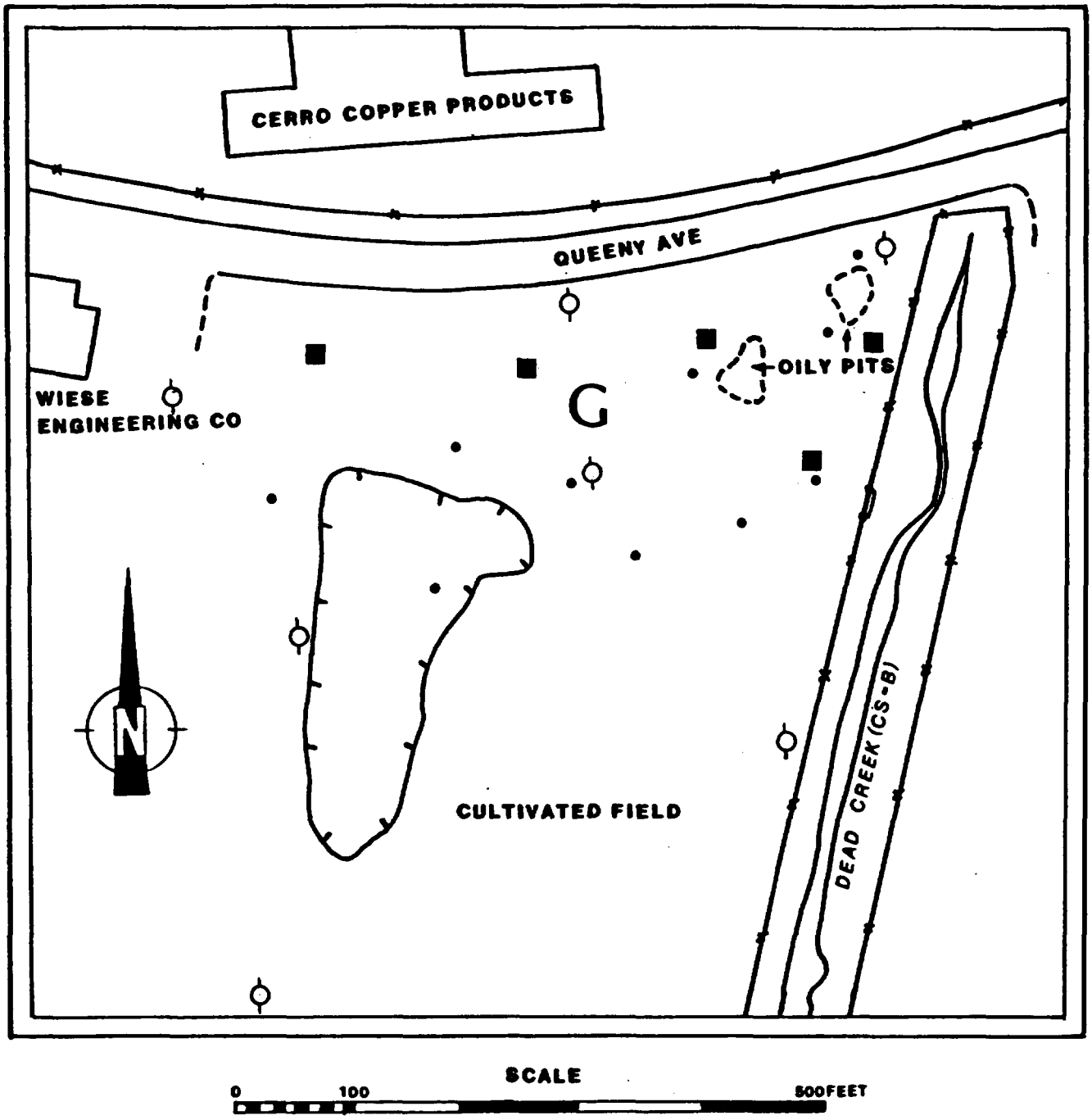
CERRO COPPER PRODUCTS
QUEENY AVE
WIESE
ENGINEERING CO
G
OILY PITS
N
CULTIVATED FIELD
DEAD CREEK (CS-8)
SCALE
0
100
500FEET