SDMS Document
68039

ESI ELMWOOD PARK, NJ
NEW YORK, NY
MIAMI, FL
W. PALM BEACH, FL

Langan Environmental Services, Inc.

River Drive Center 2
Elmwood Park, NJ 07407
(201) 794-6969

2 Penn Plaza, Suite 1500
New York, NY 10121
(212) 432-7885

9 August 1989

Ms. Janet Feldstein
USEPA Region II
26 Federal Plaza
New York, New York 10278

Dear Janet:

Enclosed please find the contaminant concentration overheads that we've discussed several times in the past. These are to supplement the PCB maps sent to you previously. As I told you, all of the drawings are based on the limited RI data and are not meant to be precise delineations but rather approximate outlines.

If you have any questions, please call.

Very truly yours,

LANGAN ENVIRONMENTAL SERVICES, INC.

Donald J Murphy

Donald J. Murphy
Facility Coordinator

DJM:mg
Attachment

cc: William L. Warren - CSPS&C

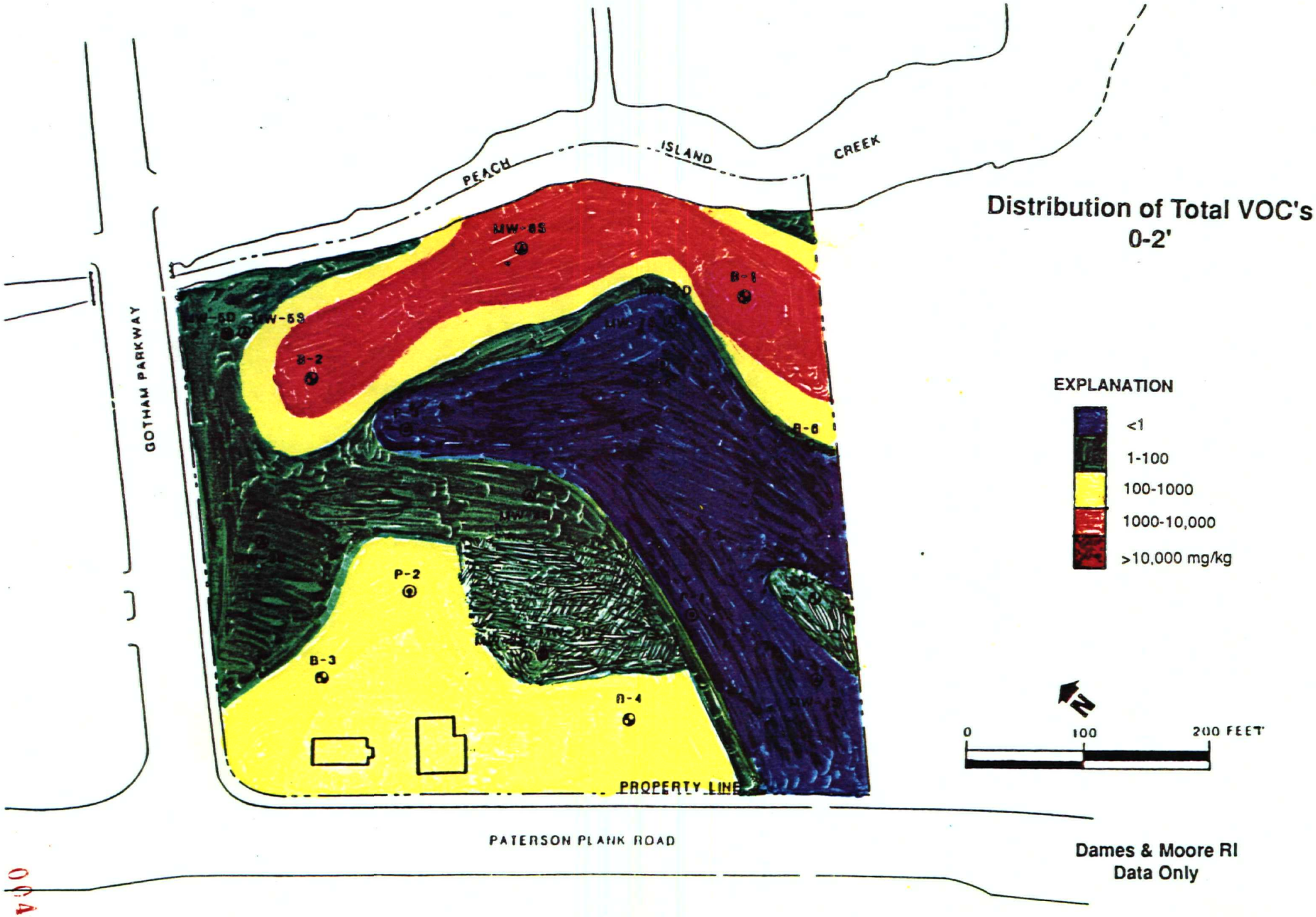
Distribution of Total VOC's
0-2'
EXPLANATION
<1
1-100
100-1000
1000-10,000
>10,000 mg/kg
0
100
200 FEET
N
PEACH ISLAND CREEK
GOTHAM PARKWAY
PATERSON PLANK ROAD
PROPERTY LINE
MW-6S
MW-5D
MW-5S
B-1
B-2
B-3
B-4
B-6
P-2
Dames & Moore RI
Data Only

004384

Dames & Moore RI
Data Only

0043385

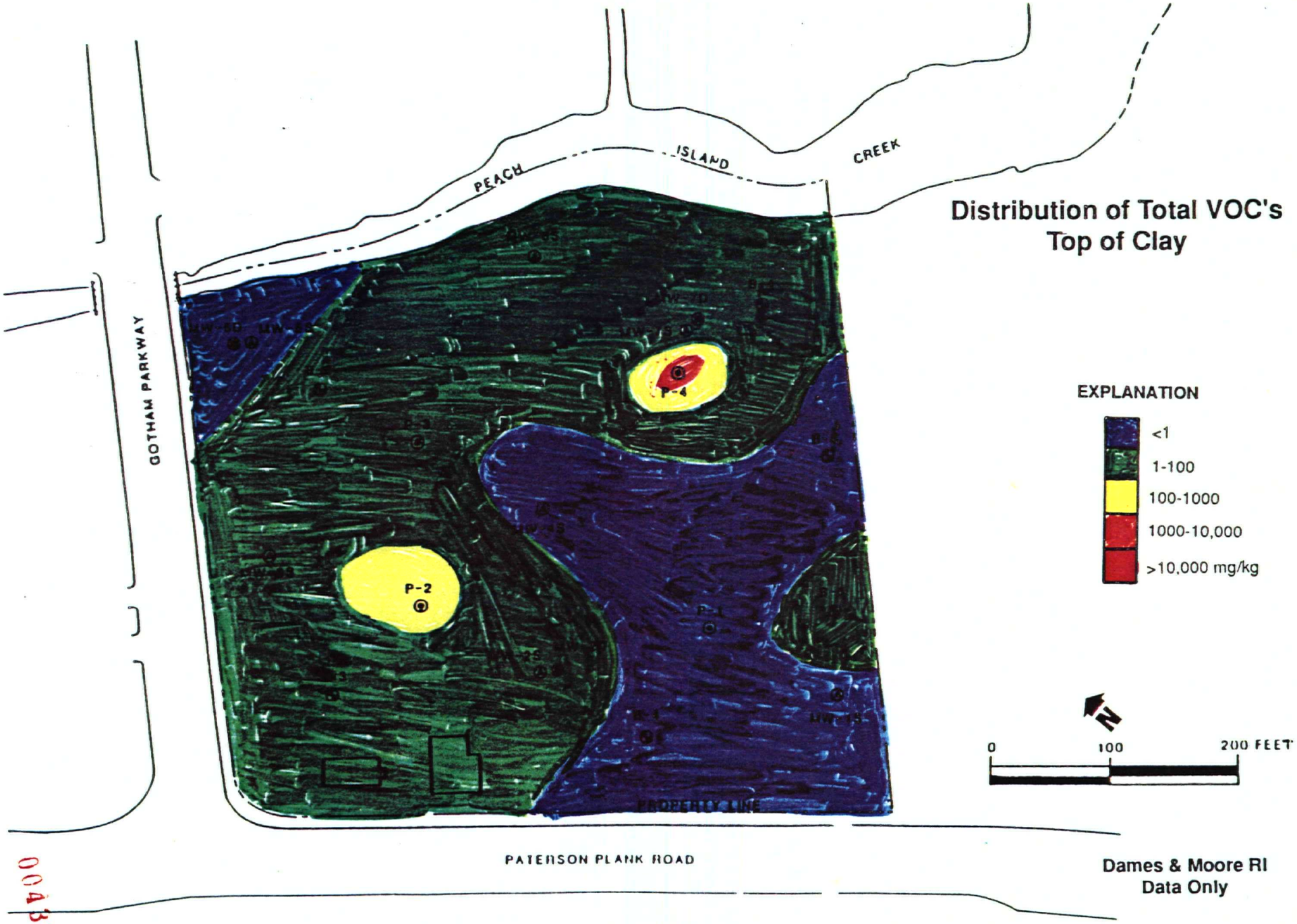

Distribution of Total VOC's
Top of Clay

Dames & Moore RI
Data Only

004386

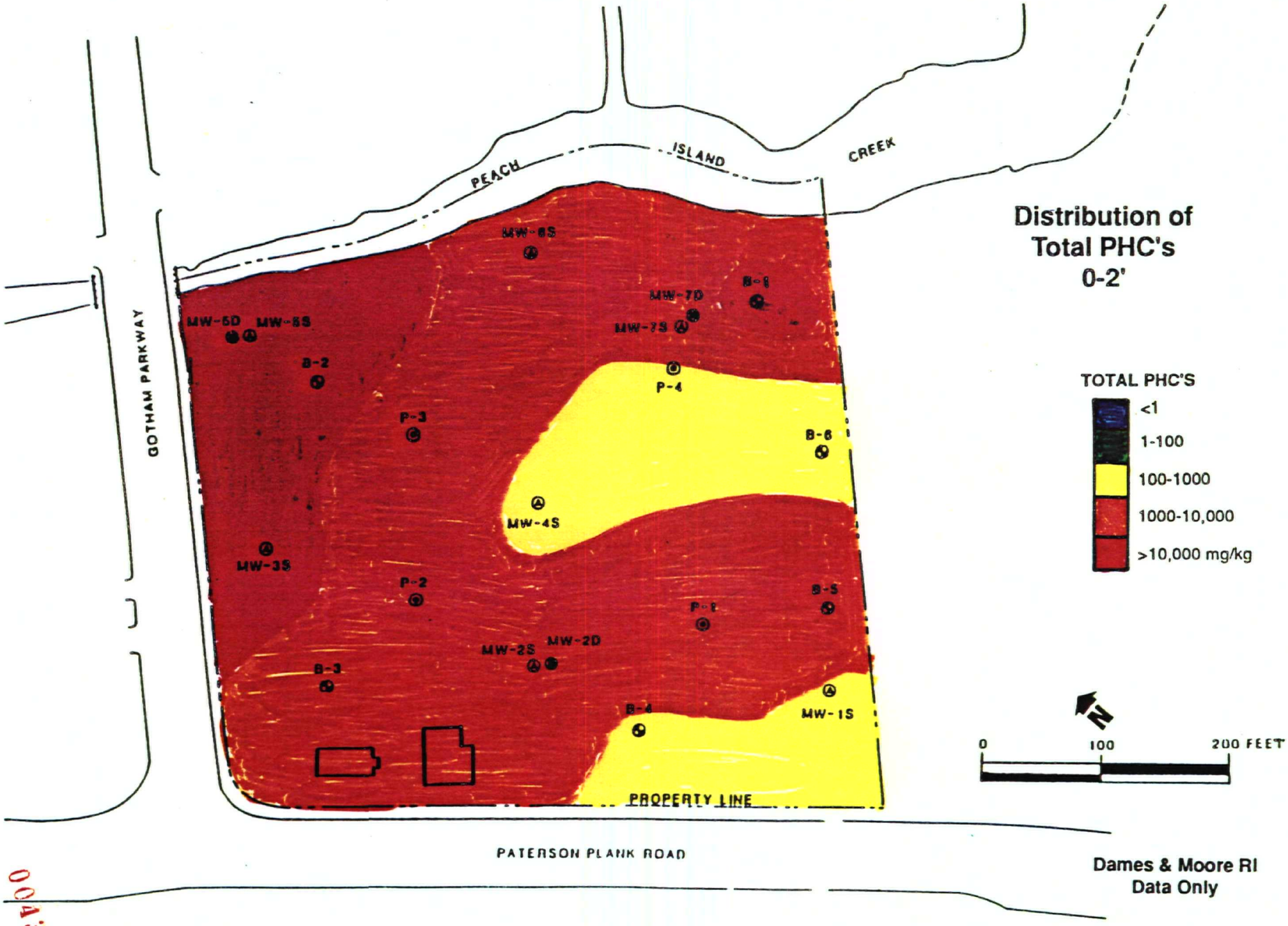
Distribution of
Total PHC's
0-2'
TOTAL PHC'S
<1
1-100
100-1000
1000-10,000
>10,000 mg/kg
0
100
200 FEET
N
PEACH ISLAND CREEK
GOTHAM PARKWAY
PATERSON PLANK ROAD
PROPERTY LINE
MW-6S
MW-7D
MW-7S
B-1
MW-5D
MW-5S
B-2
P-4
P-3
B-6
MW-4S
MW-3S
P-2
B-5
P-1
MW-2D
MW-2S
B-3
B-4
MW-1S
Dames & Moore RI
Data Only

004387

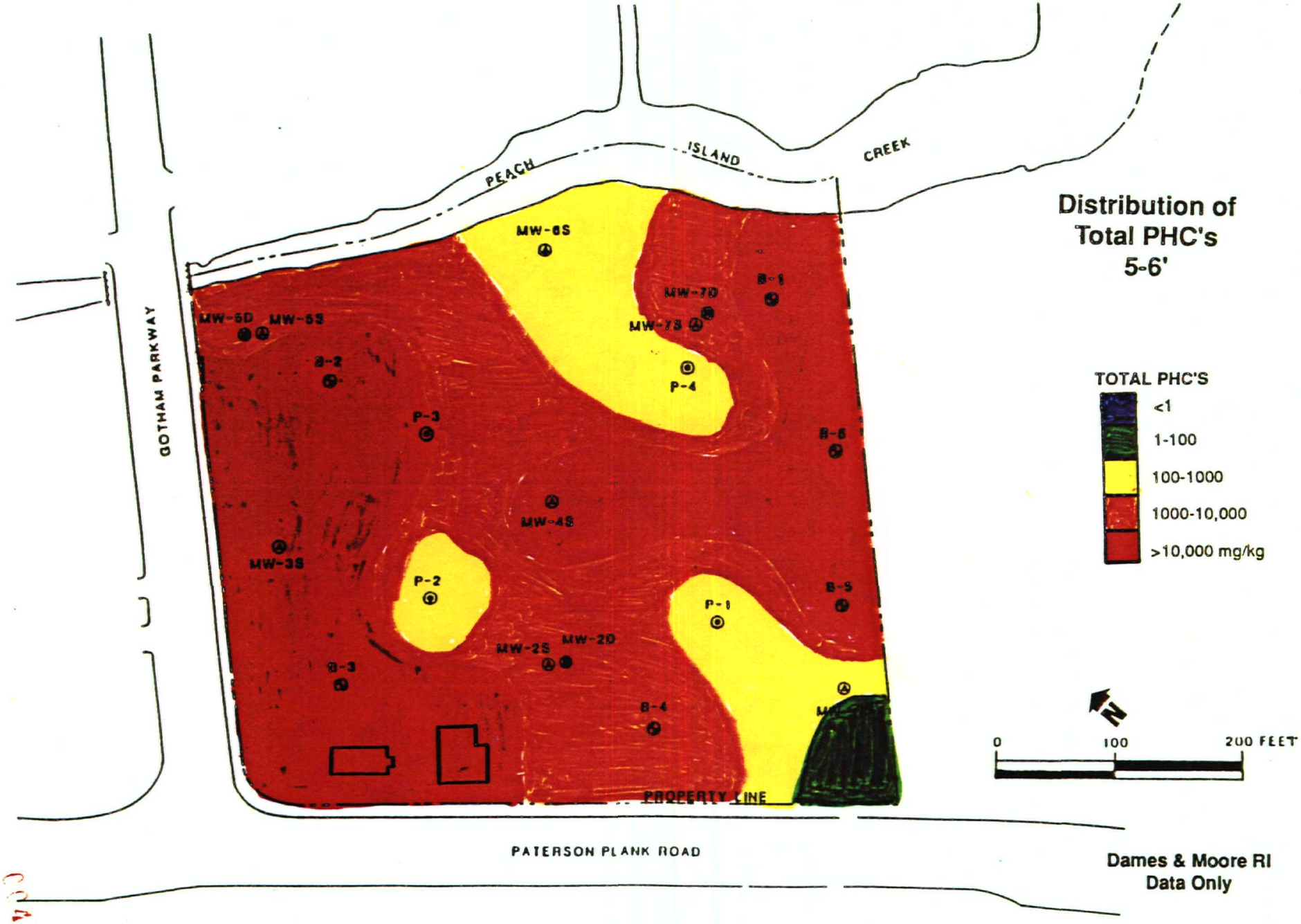
Distribution of
Total PHC's
5-6'
TOTAL PHC'S
<1
1-100
100-1000
1000-10,000
>10,000 mg/kg
0
100
200 FEET
PEACH ISLAND CREEK
GOTHAM PARKWAY
PATERSON PLANK ROAD
PROPERTY LINE
MW-6S
MW-7D
MW-7S
B-1
MW-5D
MW-5S
B-2
P-4
P-3
B-6
MW-4S
MW-3S
P-2
P-1
B-5
MW-2S
MW-2D
B-3
B-4
Dames & Moore RI
Data Only

C0438

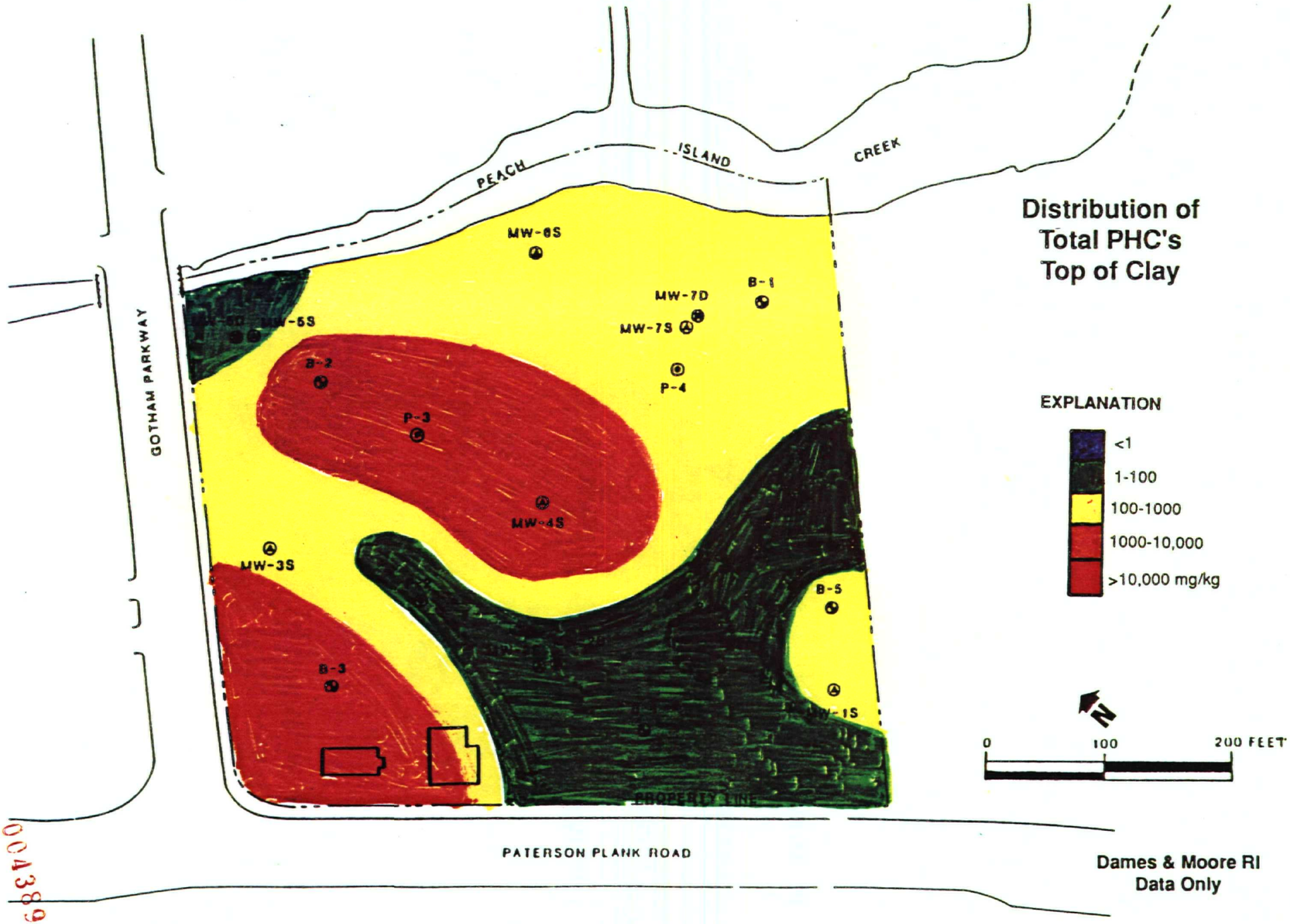
Distribution of
Total PHC's
Top of Clay
EXPLANATION
<1
1-100
100-1000
1000-10,000
>10,000 mg/kg
0
100
200 FEET
N
PEACH ISLAND CREEK
GOTHAM PARKWAY
PATERSON PLANK ROAD
PROPERTY LINE
MW-6S
MW-7D
MW-7S
B-1
P-4
B-2
P-3
MW-4S
MW-3S
B-3
B-5
MW-1S
Dames & Moore RI
Data Only

004389

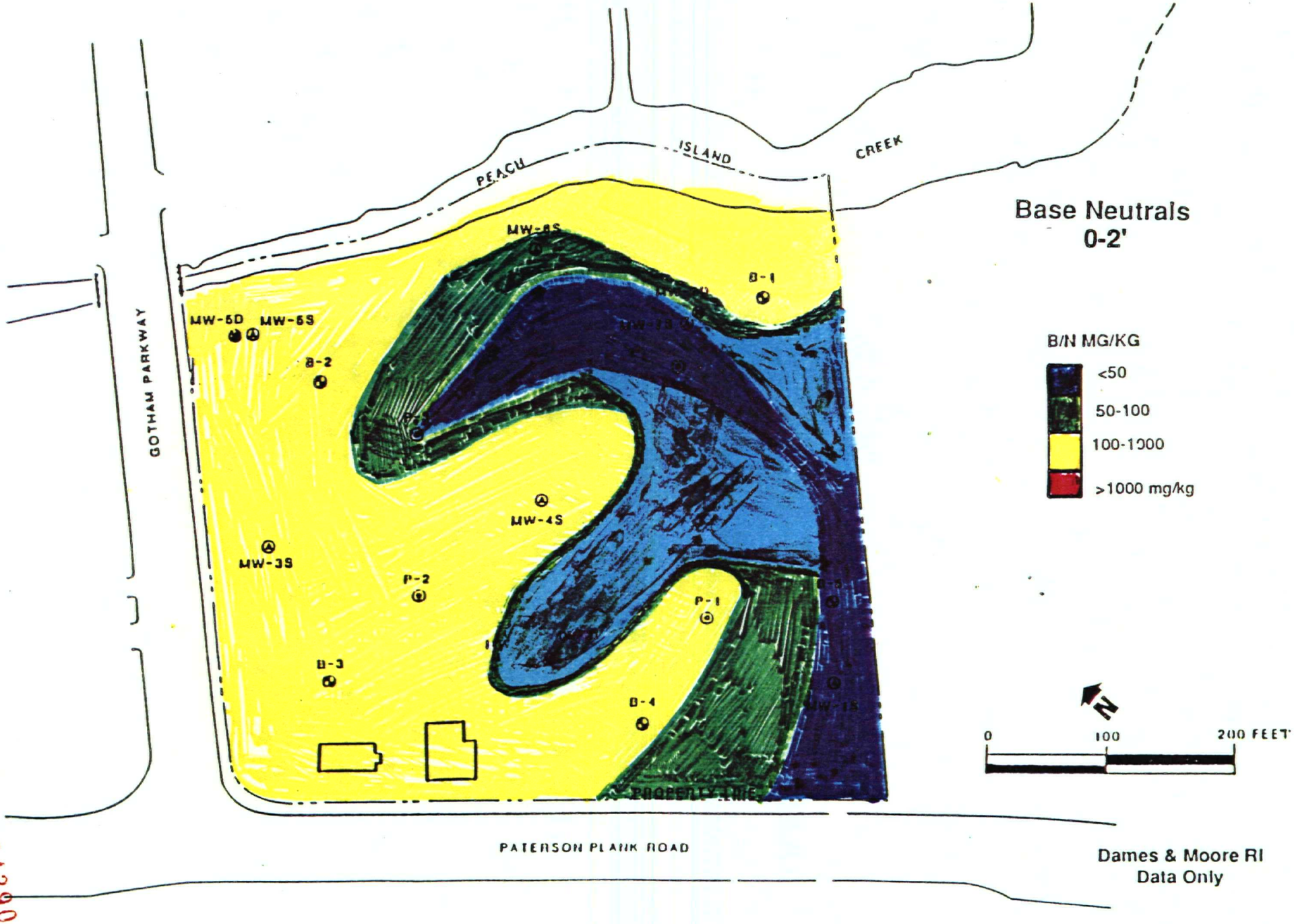

Dames & Moore RI
Data Only

004390

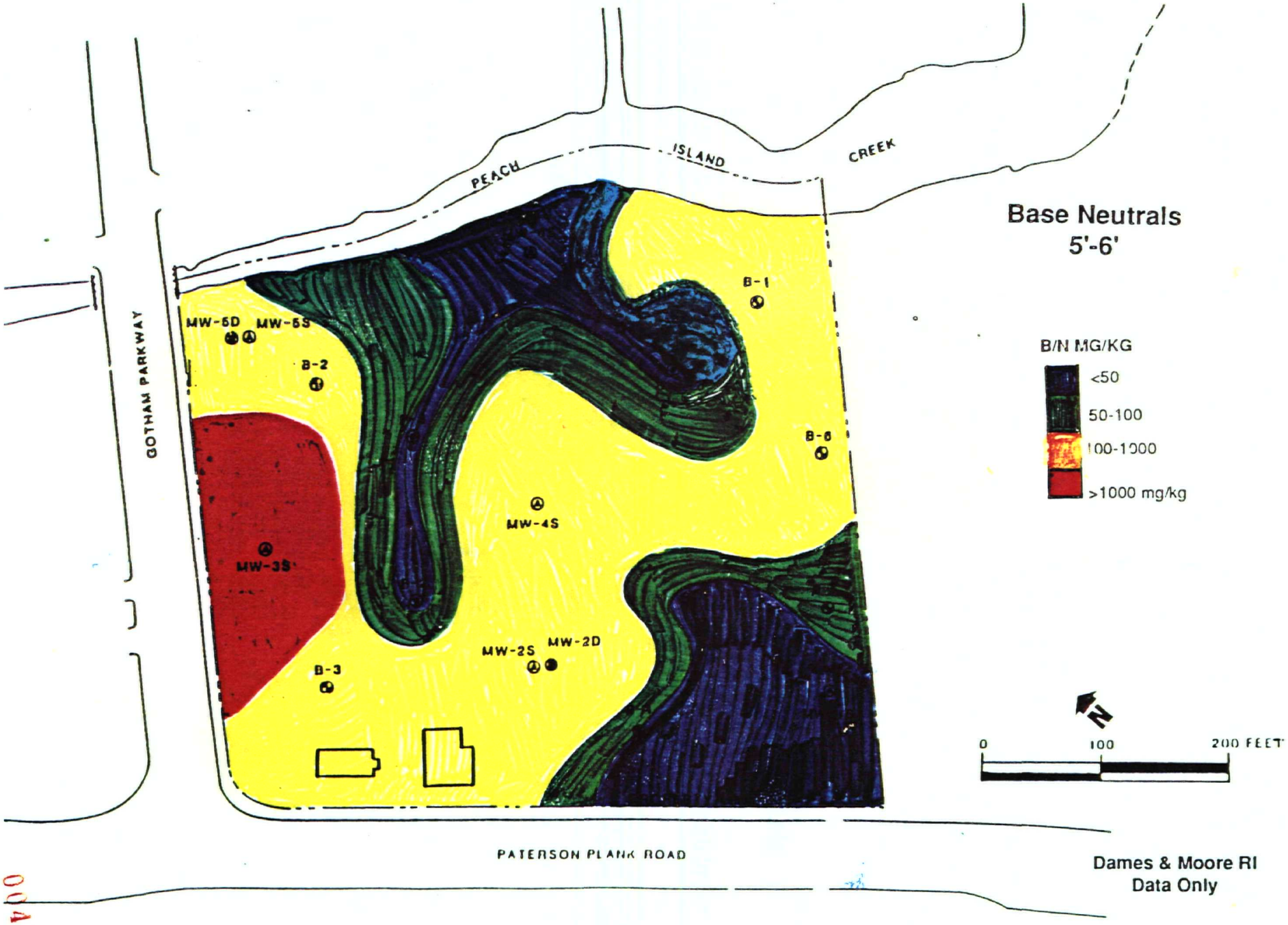

Dames & Moore RI
Data Only

004391

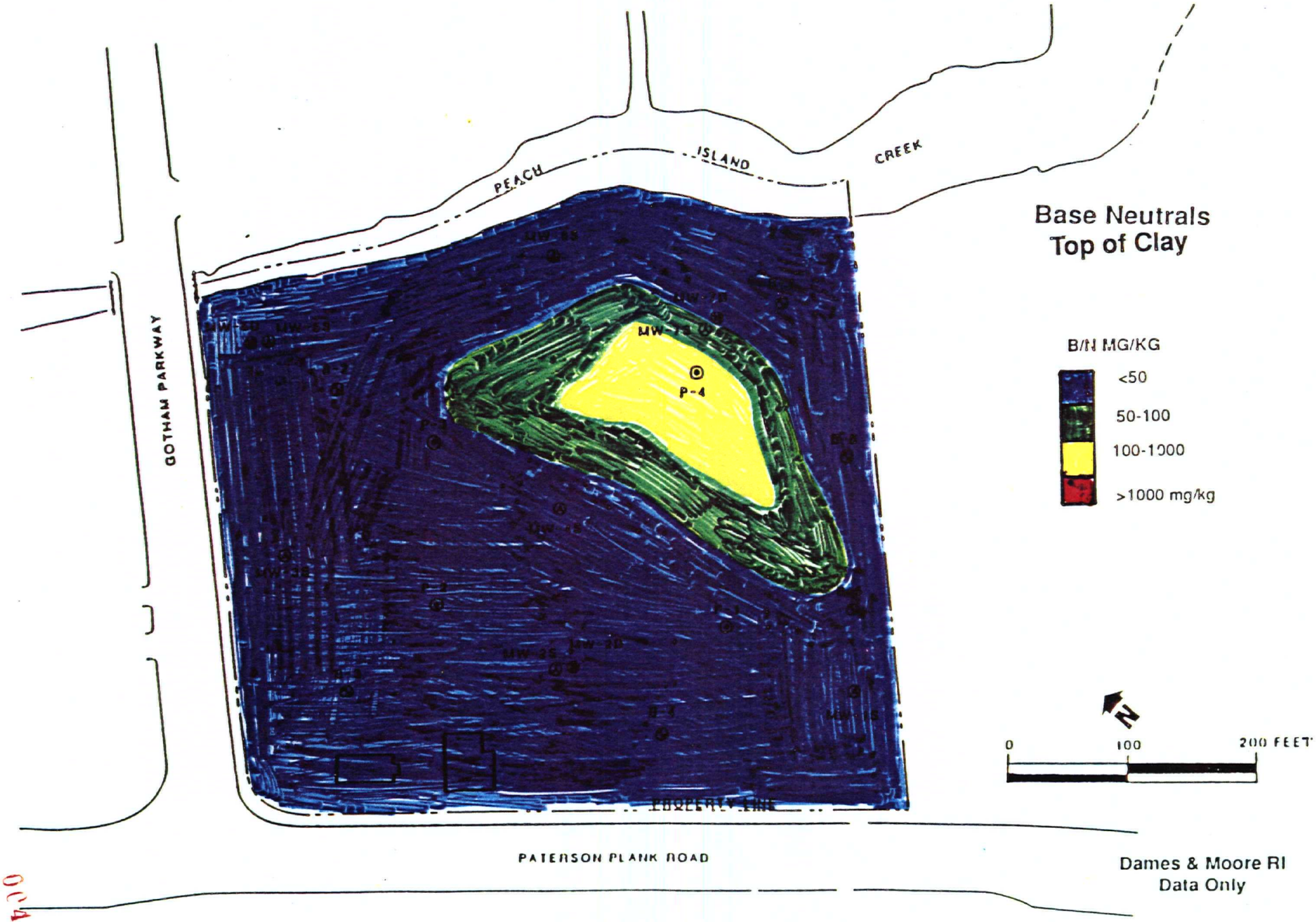
Base Neutrals
Top of Clay
B/N MG/KG
<50
50-100
100-1000
>1000 mg/kg
PEACH ISLAND CREEK
GOTHAM PARKWAY
PATERSON PLANK ROAD
PROPERTY LINE
P-4
MW-7S
MW-2S
MW-2D
0
100
200 FEET
N
Dames & Moore RI
Data Only

004392

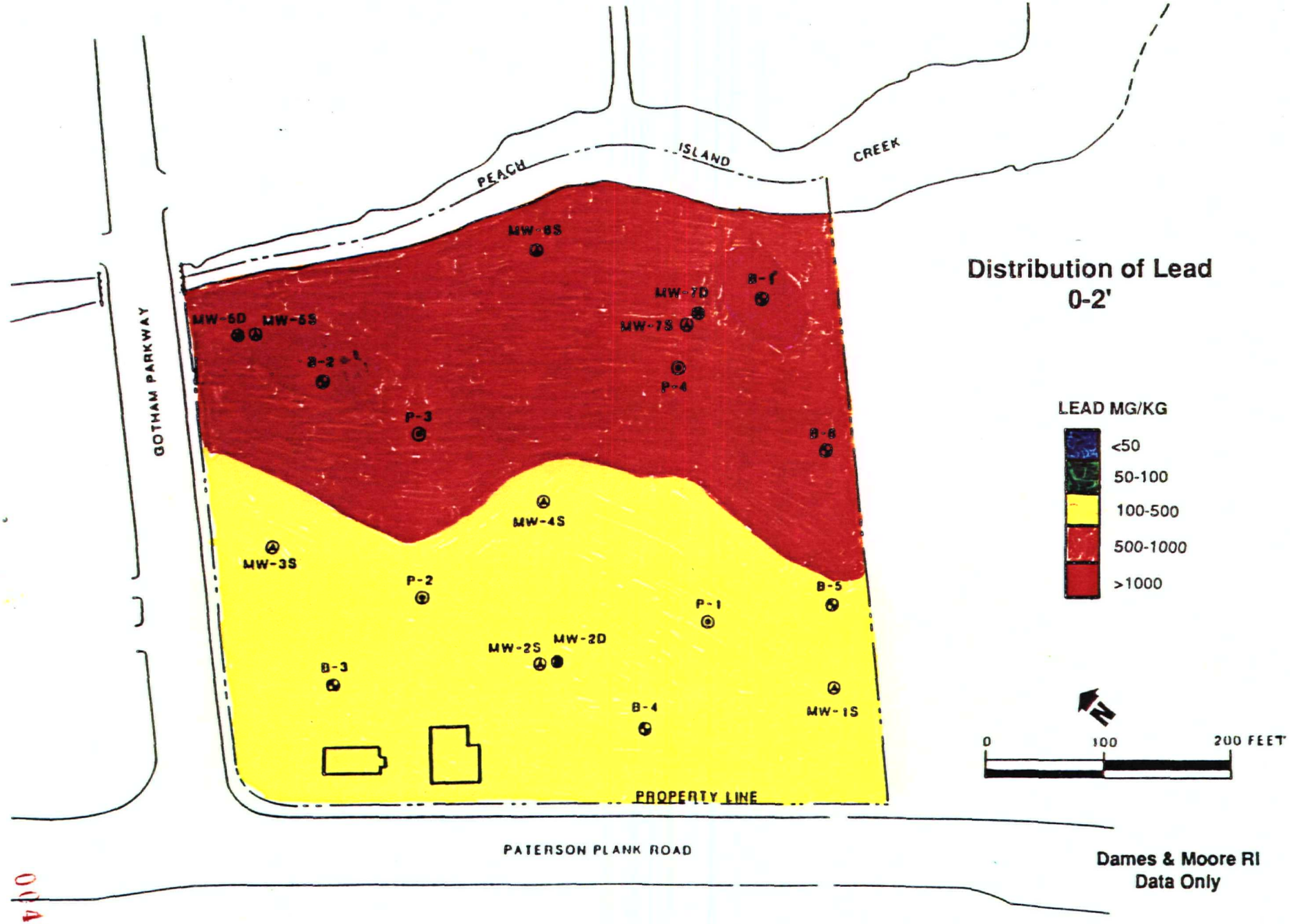

Dames & Moore RI
Data Only

004392

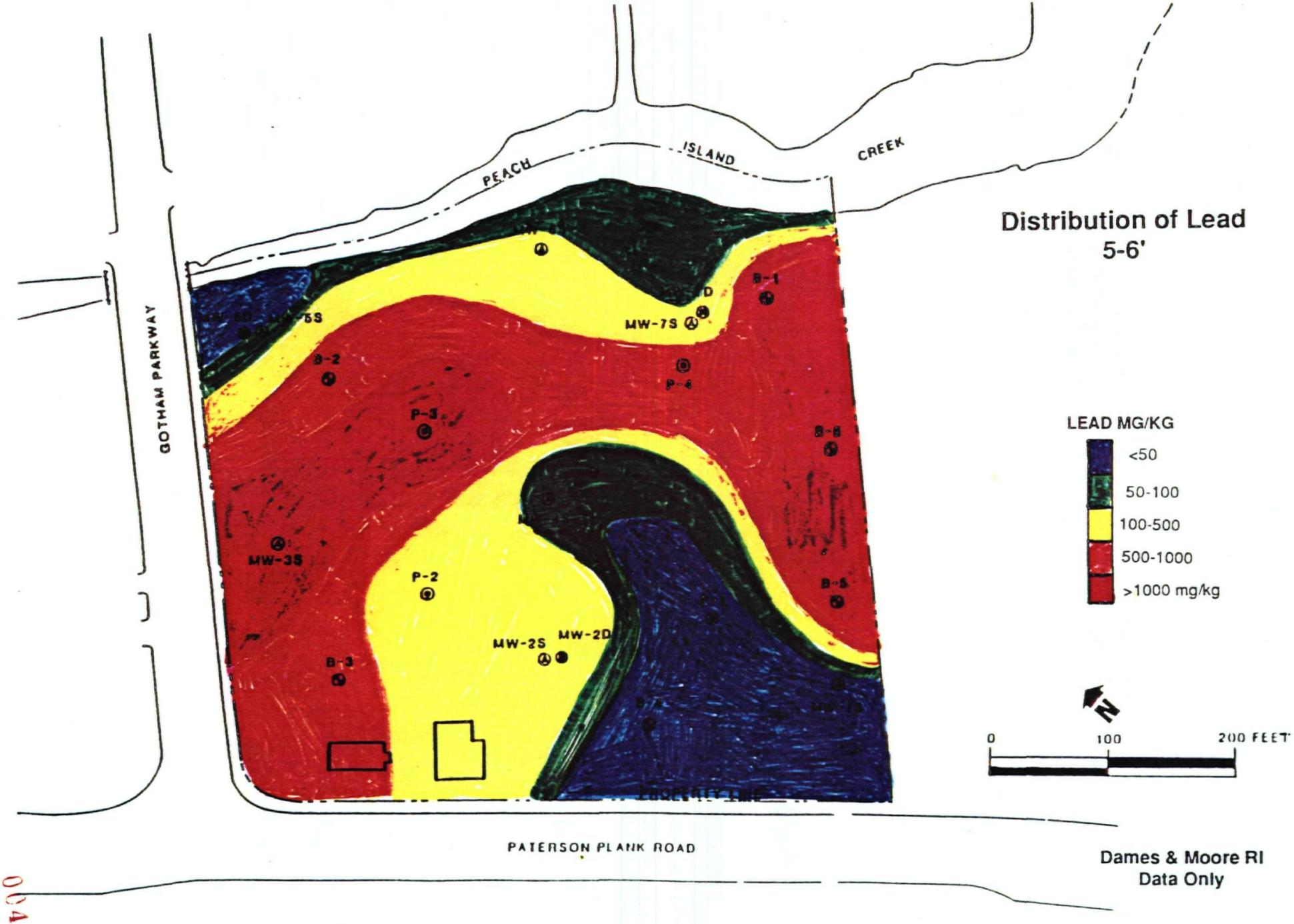
Distribution of Lead
5-6'
LEAD MG/KG
<50
50-100
100-500
500-1000
>1000 mg/kg
0
100
200 FEET
N
PEACH ISLAND CREEK
GOTHAM PARKWAY
PATERSON PLANK ROAD
MW-7S
MW-3S
MW-2S
MW-2D
B-1
B-2
B-3
B-5
B-6
P-2
P-3
P-4
Dames & Moore RI
Data Only

004394

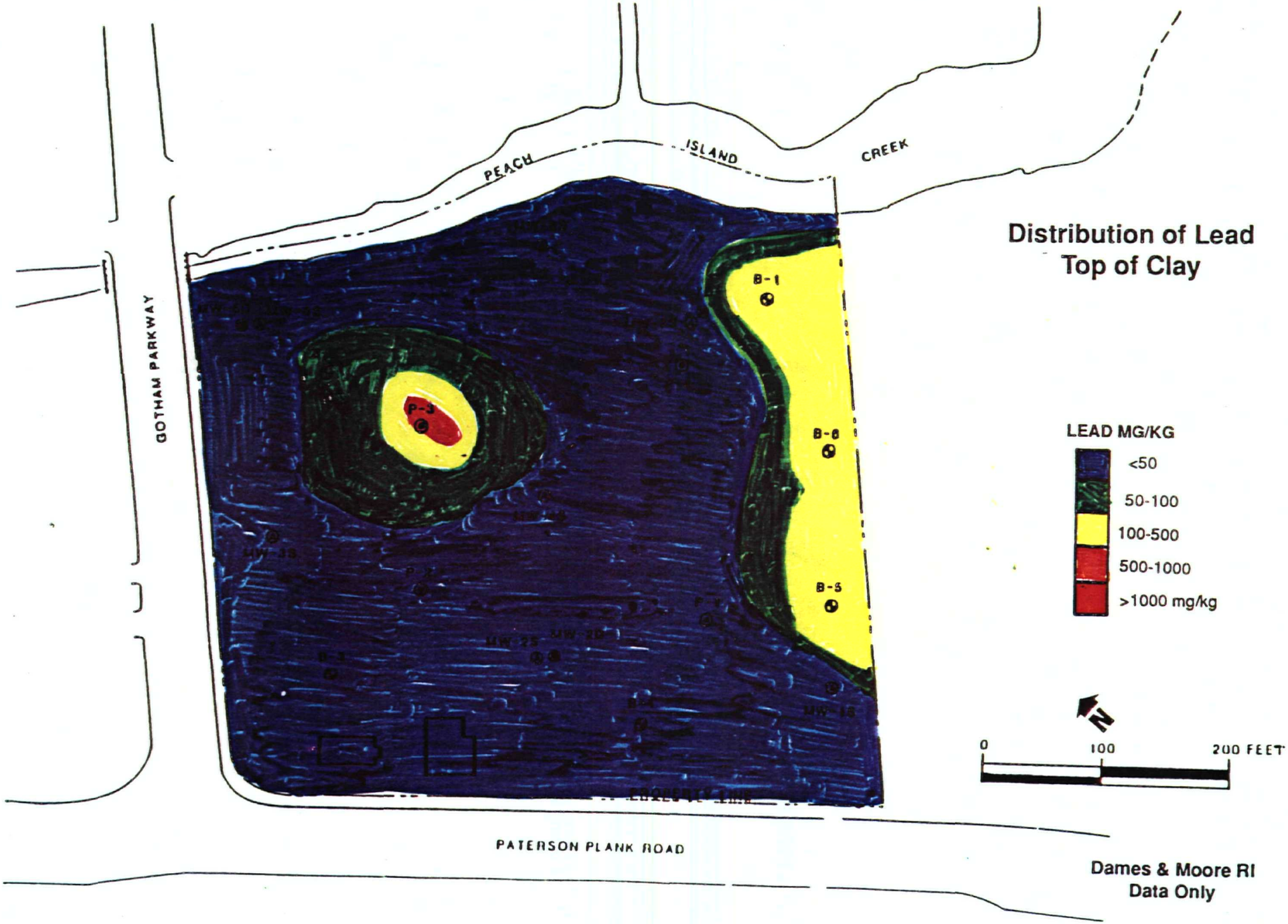
Distribution of Lead
Top of Clay
PEACH ISLAND CREEK
GOTHAM PARKWAY
PATERSON PLANK ROAD
B-1
B-6
B-5
P-3
LEAD MG/KG
<50
50-100
100-500
500-1000
>1000 mg/kg
N
0
100
200 FEET
Dames & Moore RI
Data Only

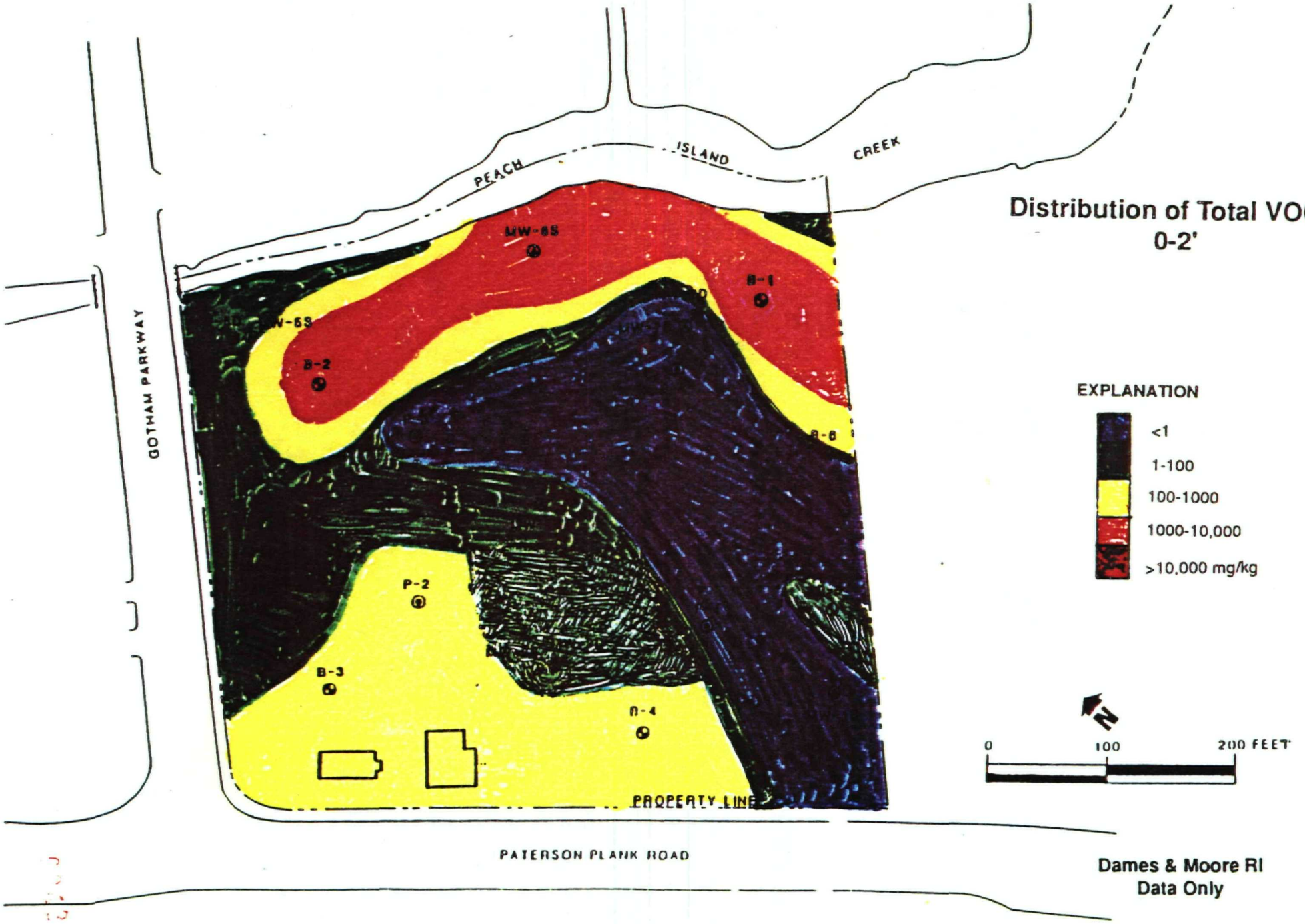
Distribution of Total VOC's
0-2'
EXPLANATION
<1
1-100
100-1000
1000-10,000
>10,000 mg/kg
0
100
200 FEET
N
PEACH ISLAND CREEK
GOTHAM PARKWAY
PATERSON PLANK ROAD
PROPERTY LINE
MW-6S
MW-5S
B-1
B-2
B-3
B-4
B-6
P-2
Dames & Moore RI
Data Only

Distribution of Total VOC's
5-6'

Dames & Moore RI
Data Only

004397

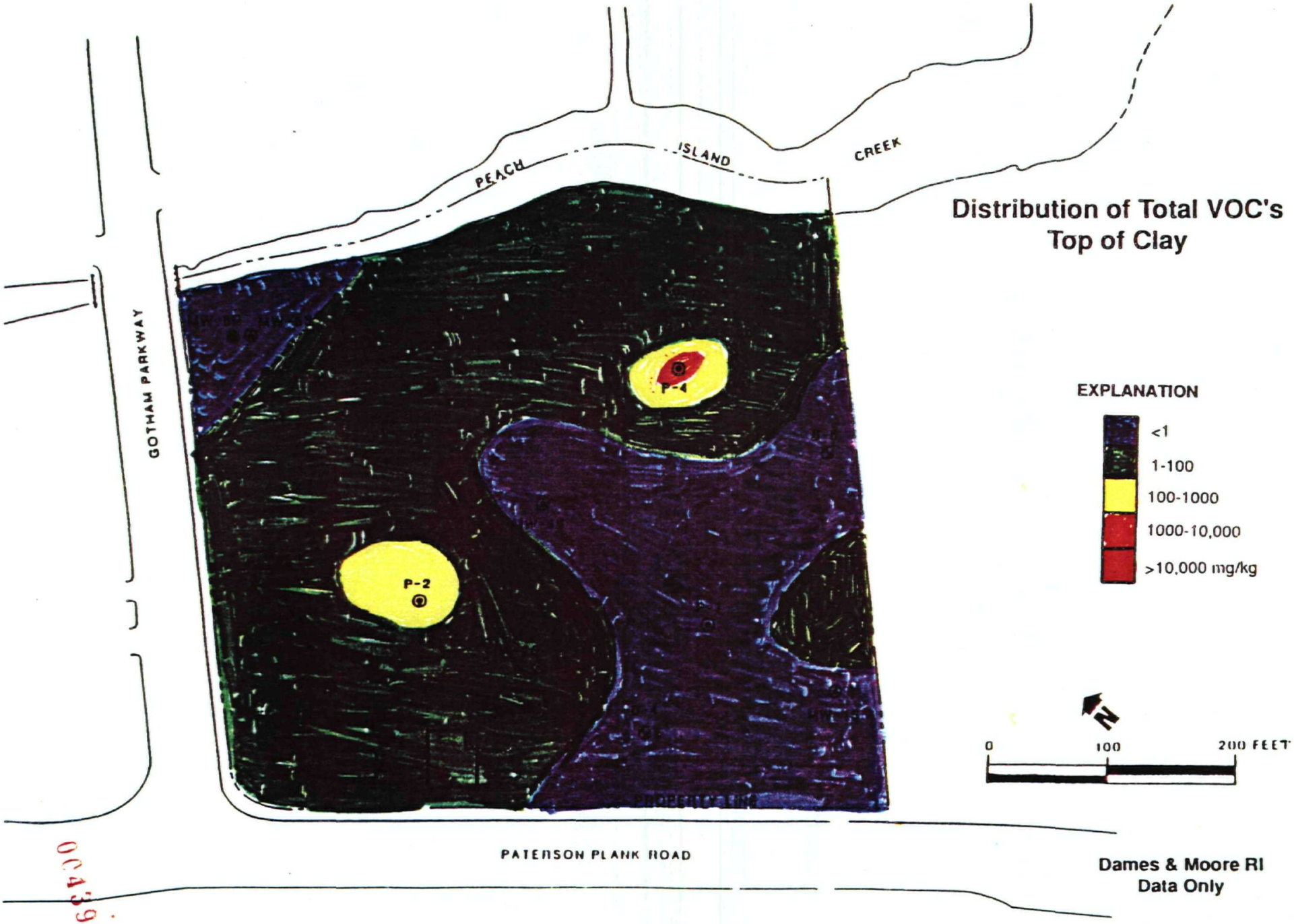

Distribution of Total VOC's
Top of Clay

Dames & Moore RI
Data Only

004398

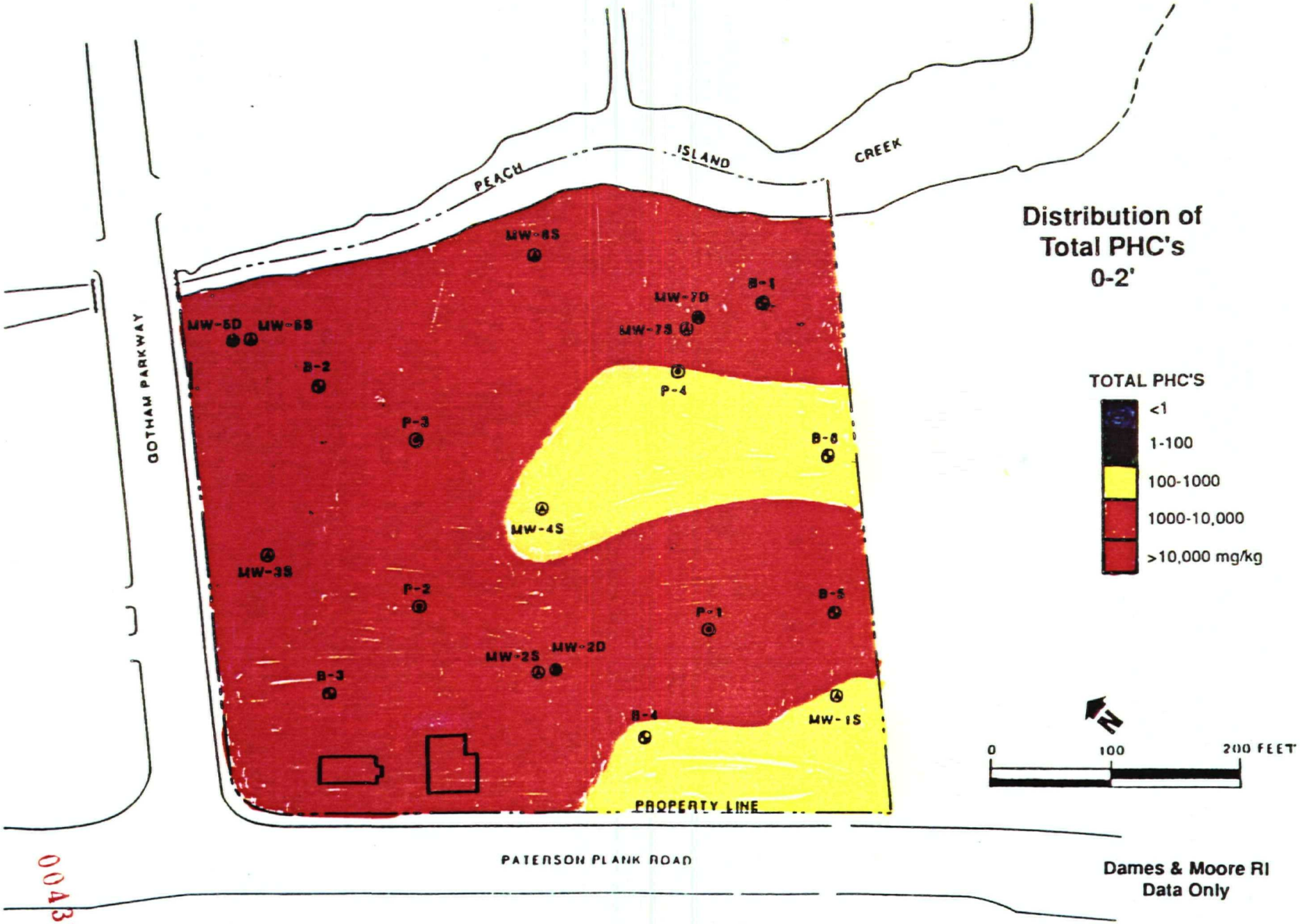
Distribution of
Total PHC's
0-2'
TOTAL PHC'S
<1
1-100
100-1000
1000-10,000
>10,000 mg/kg
PEACH ISLAND CREEK
GOTHAM PARKWAY
PATERSON PLANK ROAD
PROPERTY LINE
MW-6S
MW-7D
MW-7S
B-1
MW-5D
MW-5S
B-2
P-4
P-3
B-6
MW-4S
MW-3S
P-2
P-1
B-5
MW-2S
MW-2D
B-3
B-4
MW-1S
0
100
200 FEET
N
Dames & Moore RI
Data Only

004399

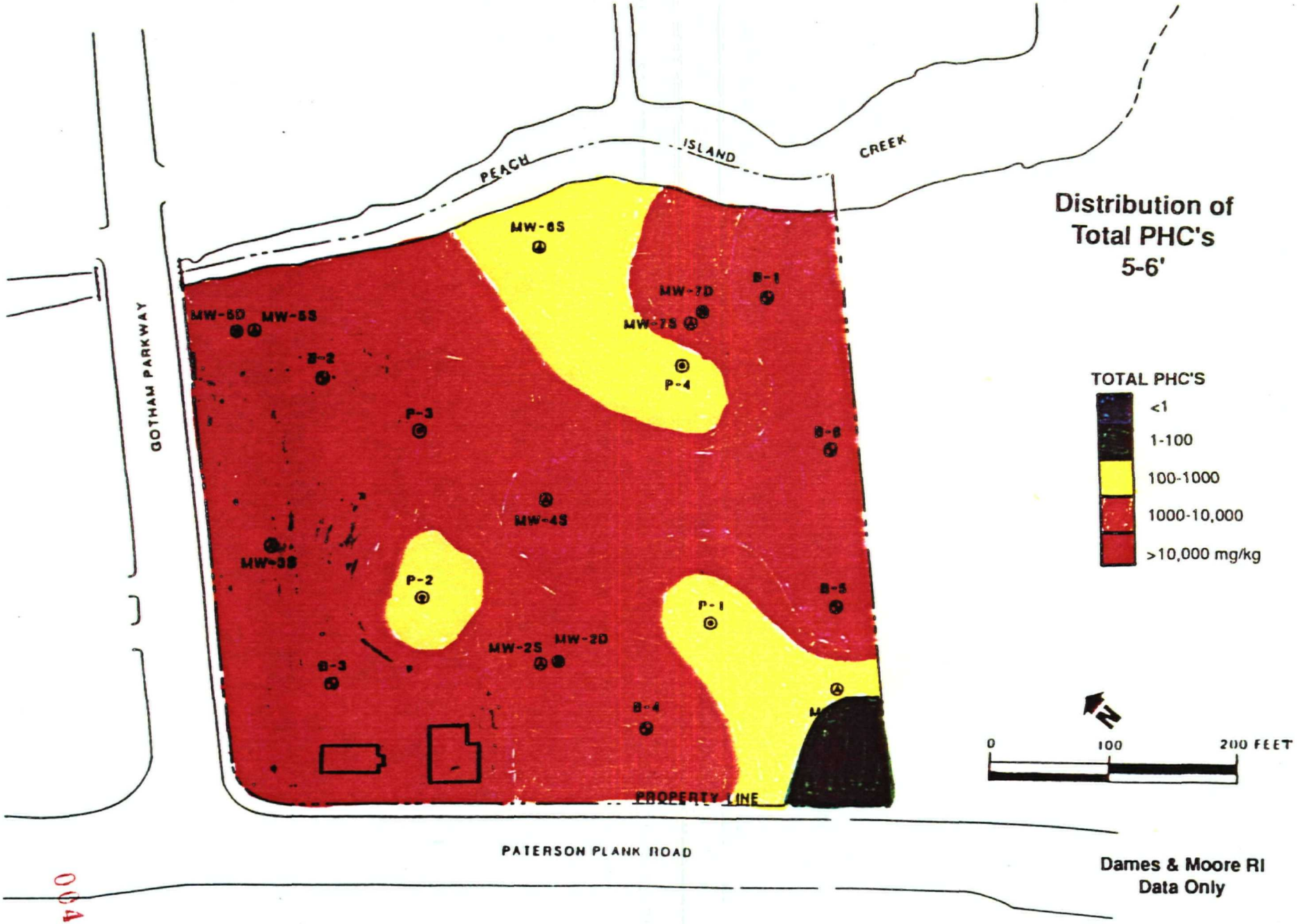

Dames & Moore RI
Data Only

004400

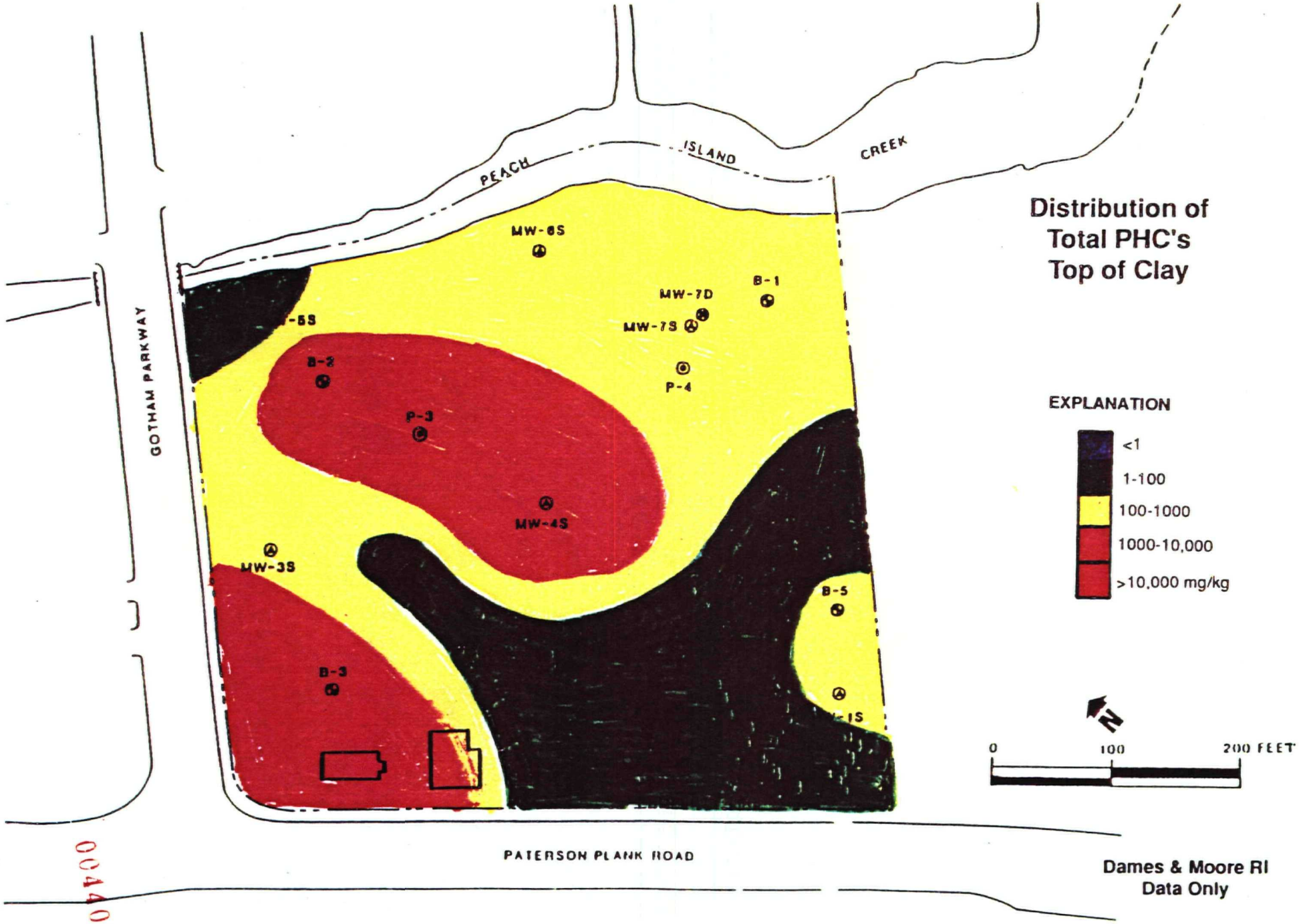

Distribution of Total PHC's Top of Clay

Dames & Moore RI Data Only

004401

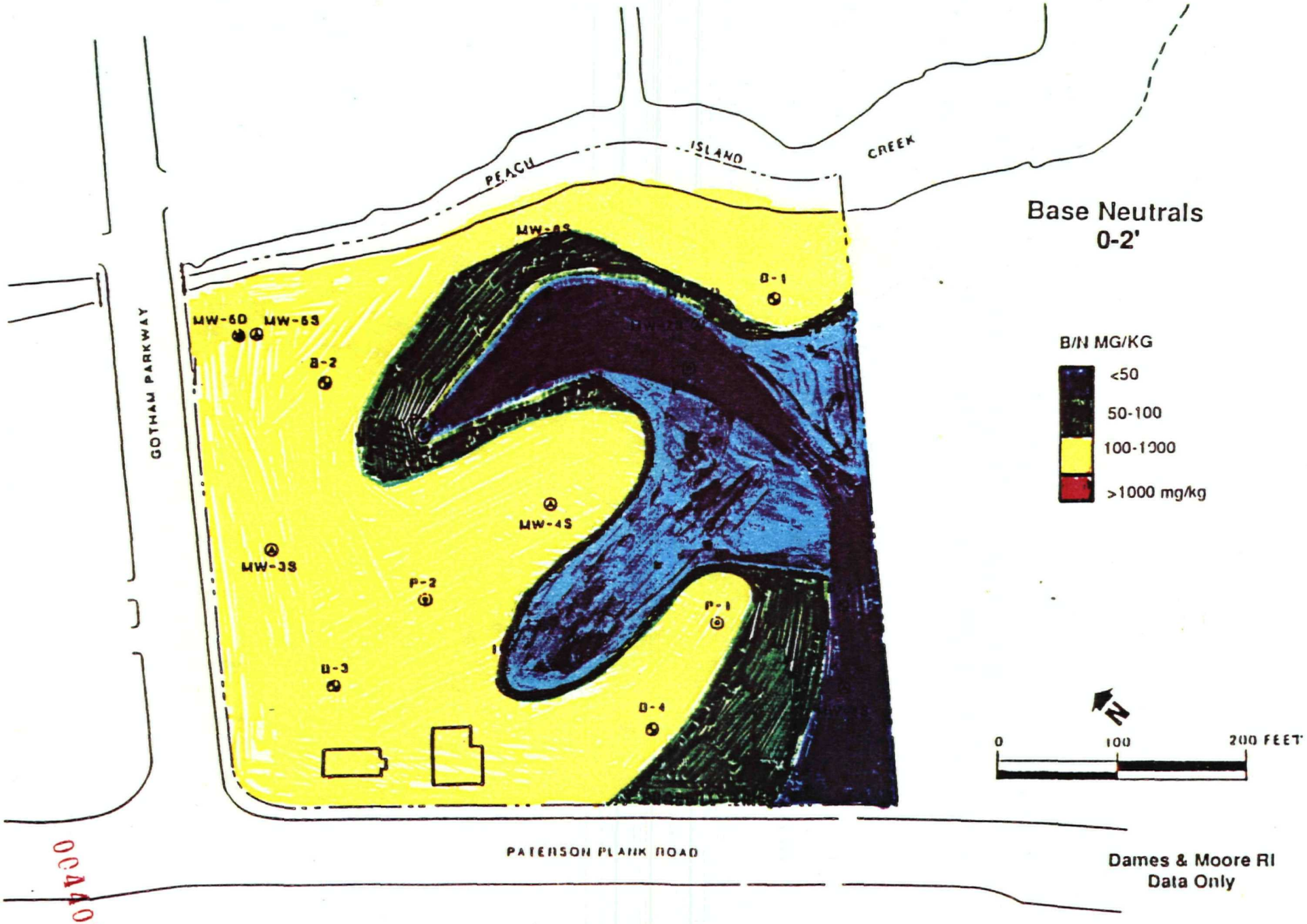
Base Neutrals
0-2'
B/N MG/KG
<50
50-100
100-1000
>1000 mg/kg
PEACH ISLAND CREEK
GOTHAM PARKWAY
PATERSON PLANK ROAD
MW-6D
MW-6S
B-2
MW-3S
P-2
B-3
MW-4S
B-1
P-1
B-4
0
100
200 FEET
Dames & Moore RI
Data Only

004402

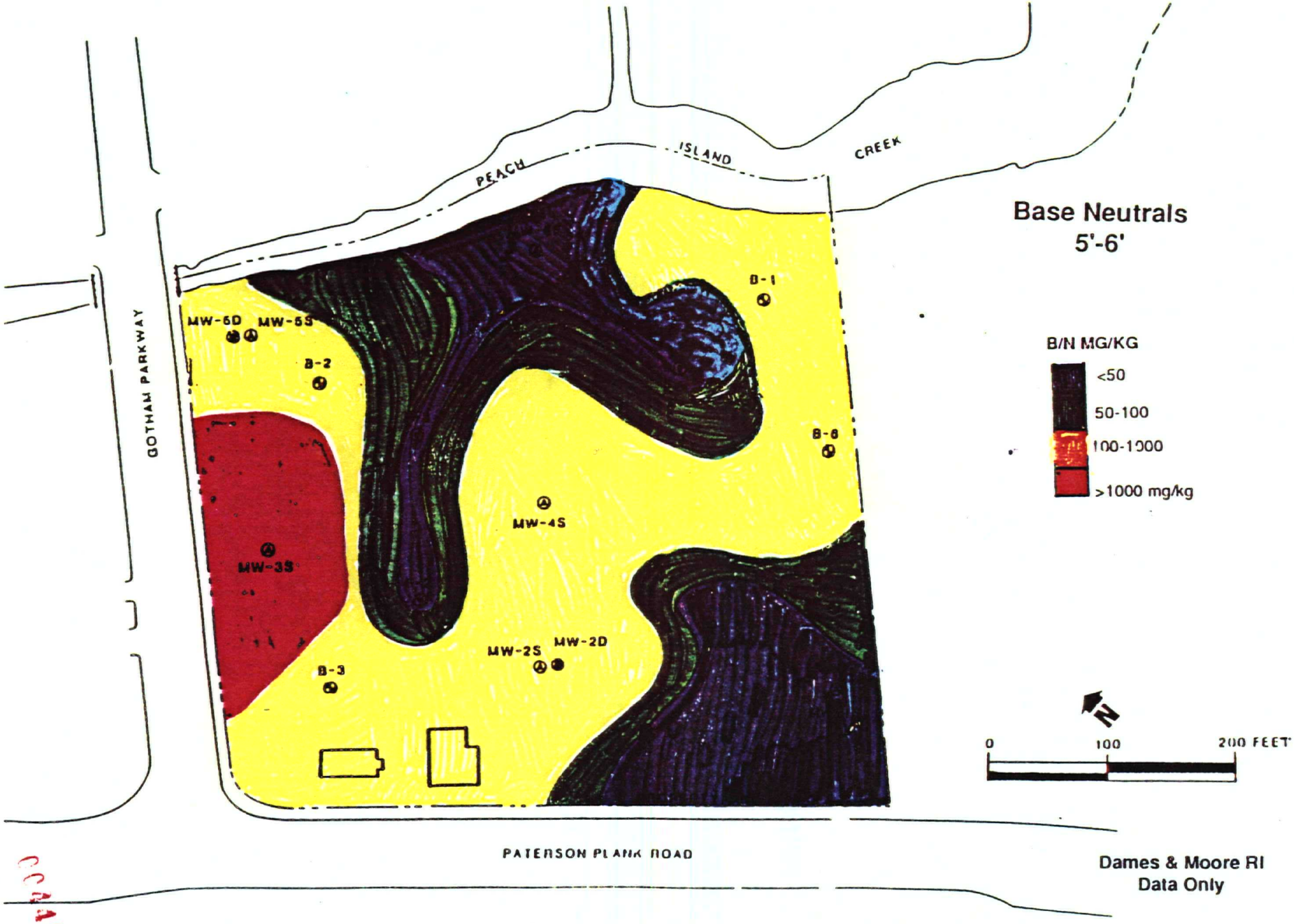

Dames & Moore RI
Data Only

CC4403

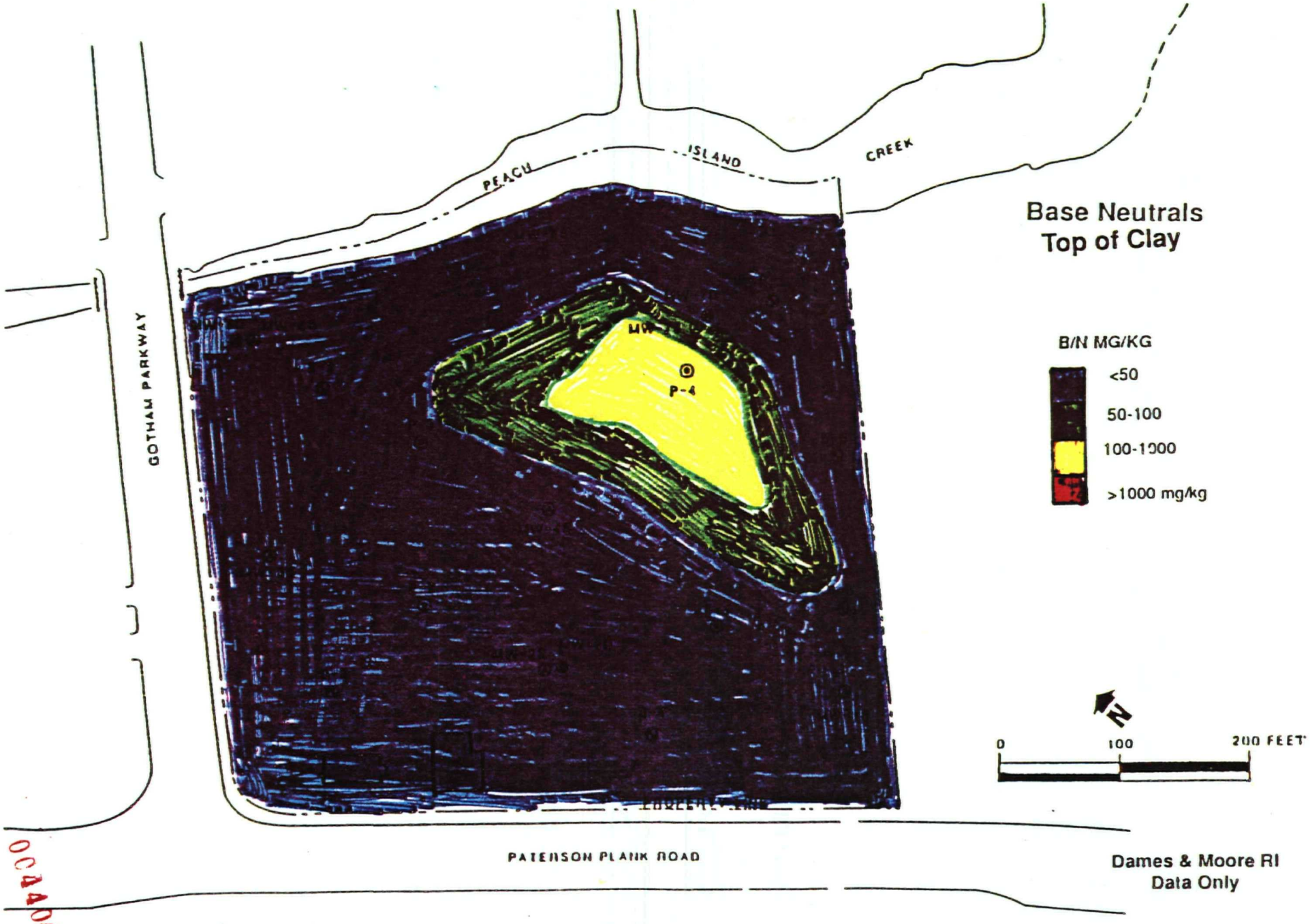
Base Neutrals
Top of Clay
B/N MG/KG
<50
50-100
100-1000
>1000 mg/kg
PEACH ISLAND CREEK
GOTHAM PARKWAY
PATERSON PLANK ROAD
MW
P-4
N
0
100
200 FEET
Dames & Moore RI
Data Only

004404

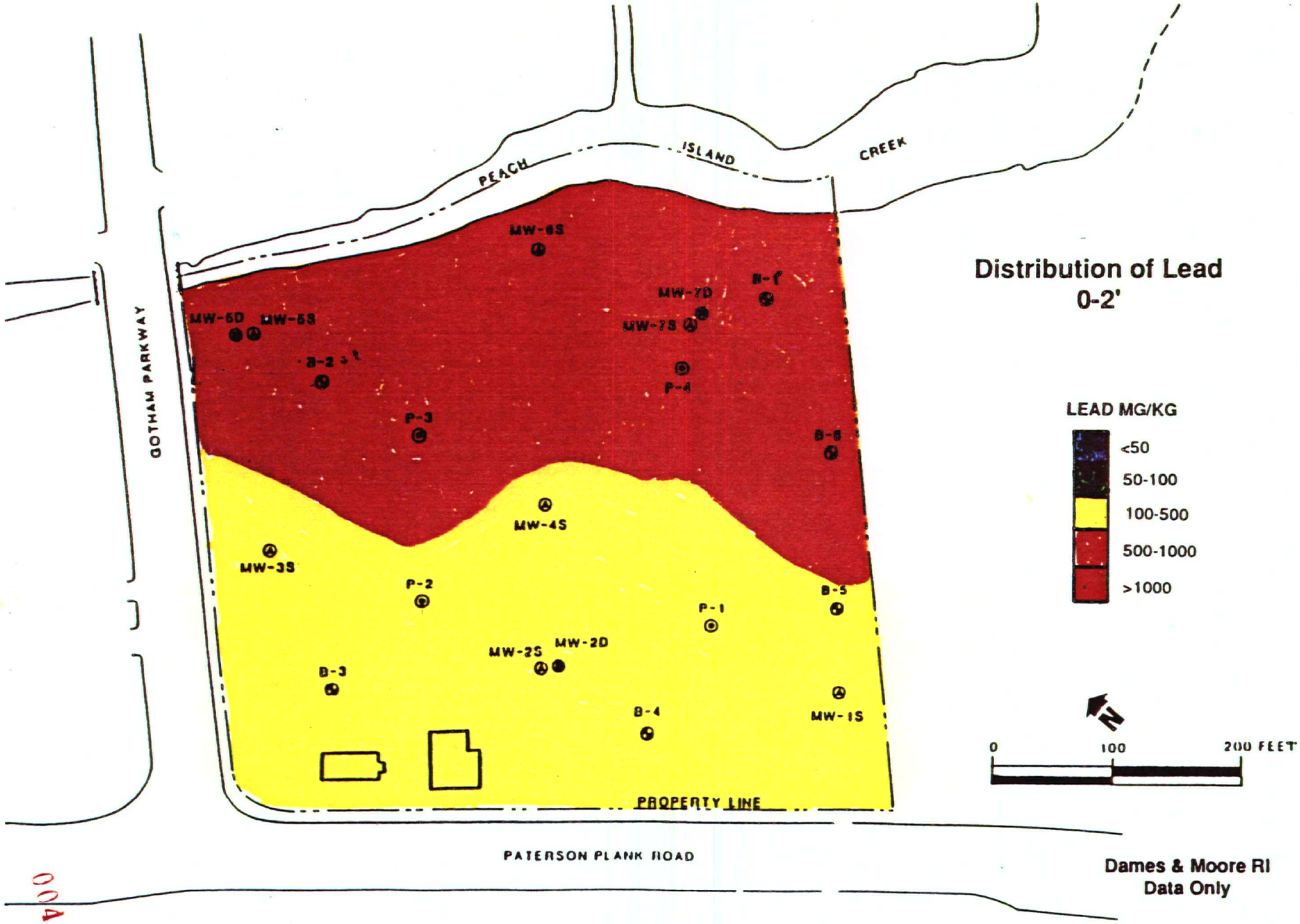

Dames & Moore RI
Data Only

004405

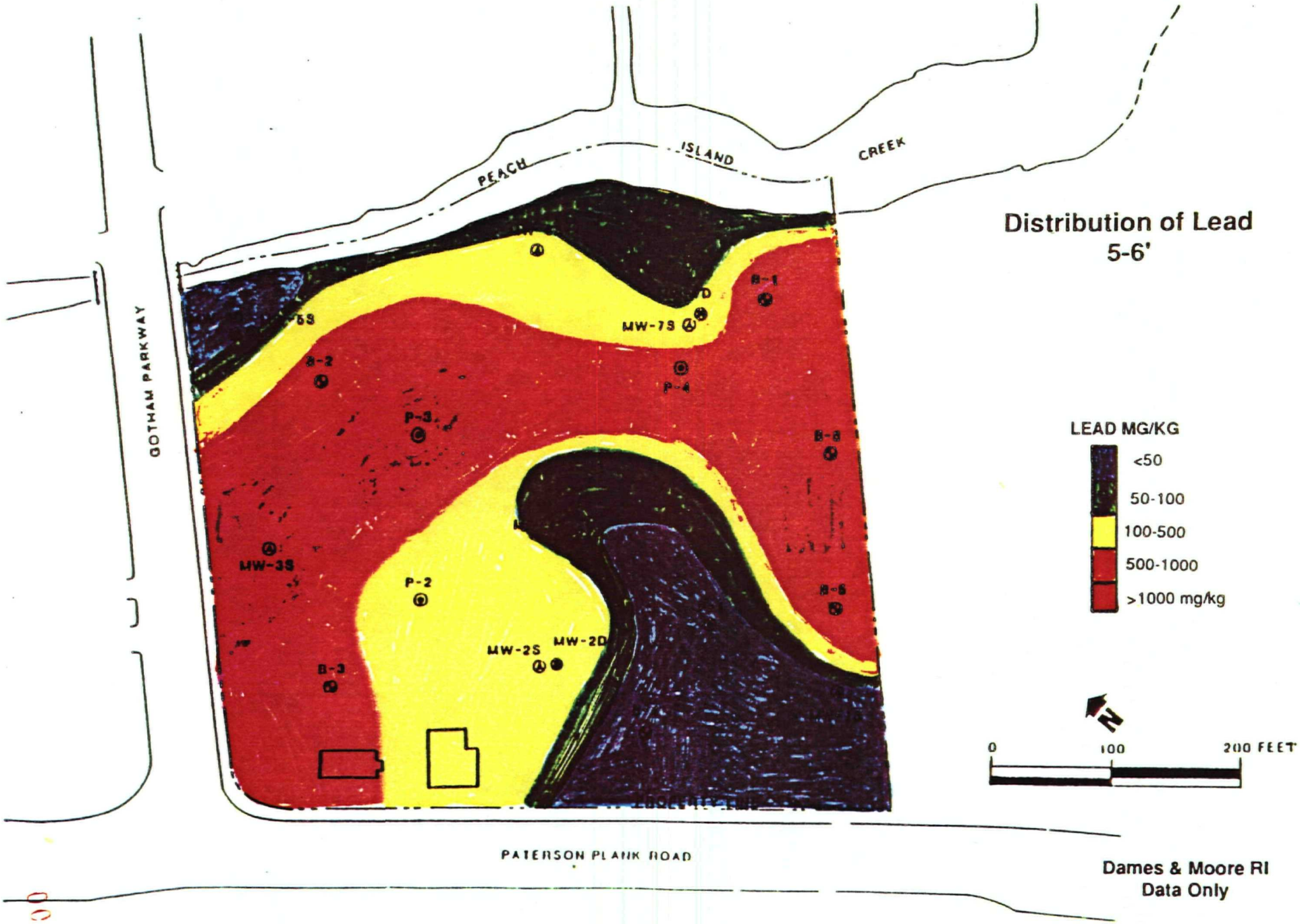
Distribution of Lead
5-6'
LEAD MG/KG
<50
50-100
100-500
500-1000
>1000 mg/kg
0
100
200 FEET
N
PEACH ISLAND CREEK
GOTHAM PARKWAY
PATERSON PLANK ROAD
MW-7S
MW-3S
MW-2S
MW-2D
P-2
P-3
P-4
B-1
B-2
B-3
B-5
B-6
Dames & Moore RI
Data Only

004406

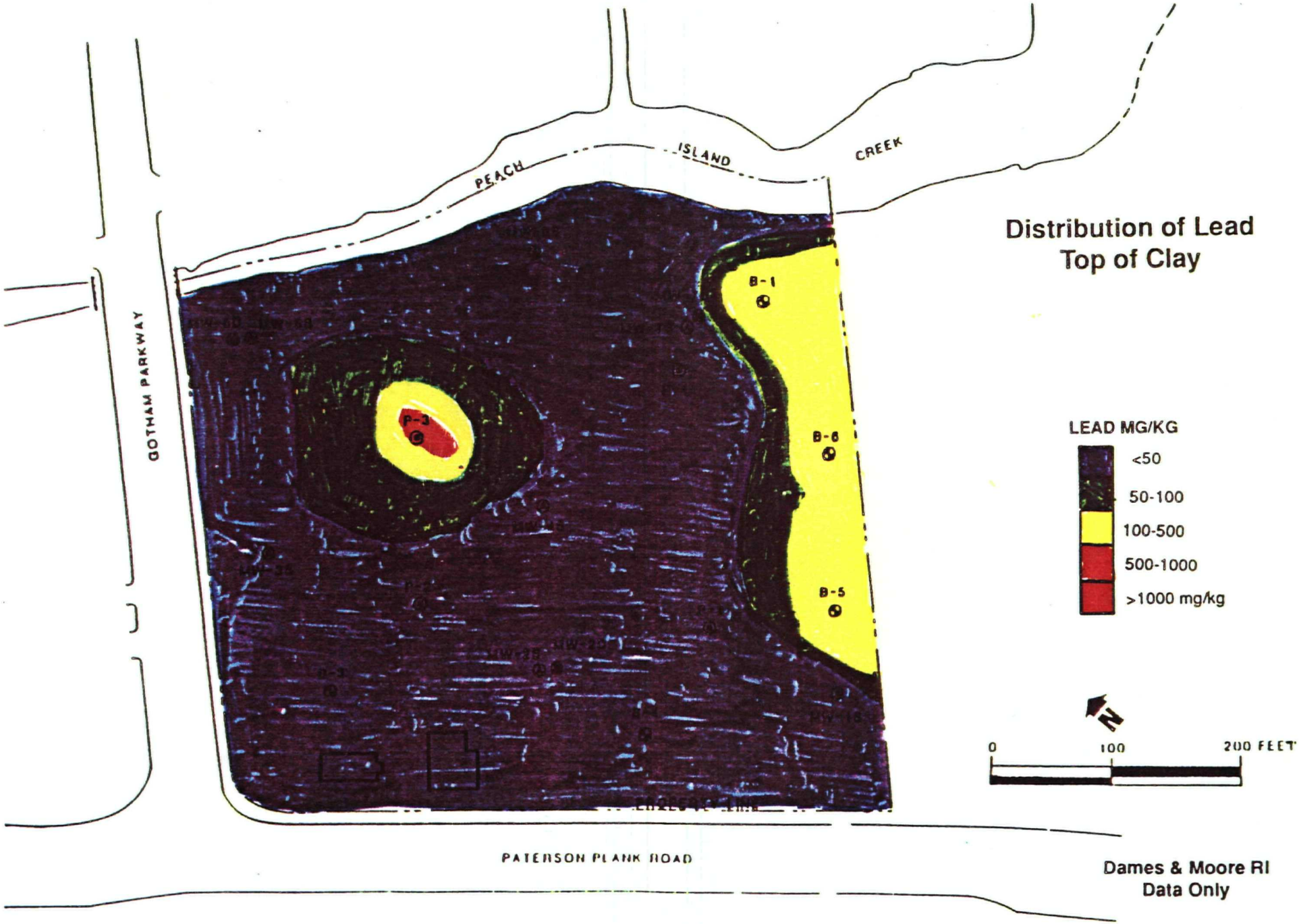
Distribution of Lead
Top of Clay
LEAD MG/KG
<50
50-100
100-500
500-1000
>1000 mg/kg
0
100
200 FEET
N
PEACH ISLAND CREEK
GOTHAM PARKWAY
PATERSON PLANK ROAD
B-1
B-6
B-5
P-3
Dames & Moore RI
Data Only

Distribution of Total VOC's
0-2'
EXPLANATION
<1
1-100
100-1000
1000-10,000
>10,000 mg/kg
0
100
200 FEET
N
PEACH ISLAND CREEK
GOTHAM PARKWAY
PATERSON PLANK ROAD
PROPERTY LINE
MW-6S
B-1
B-2
B-6
P-2
B-3
B-4
Dames & Moore RI
Data Only

Distribution of Total VOC's
5-6'
EXPLANATION
<1
1-100
100-1000
1000-10,000
>10,000 mg/kg
0
100
200 FEET
N
PEACH ISLAND CREEK
GOTHAM PARKWAY
PATERSON PLANK ROAD
MW-7D
B-1
B-2
MW-4S
MW-3S
P-2
B-3
B-4
B-5
Dames & Moore RI
Data Only

004408

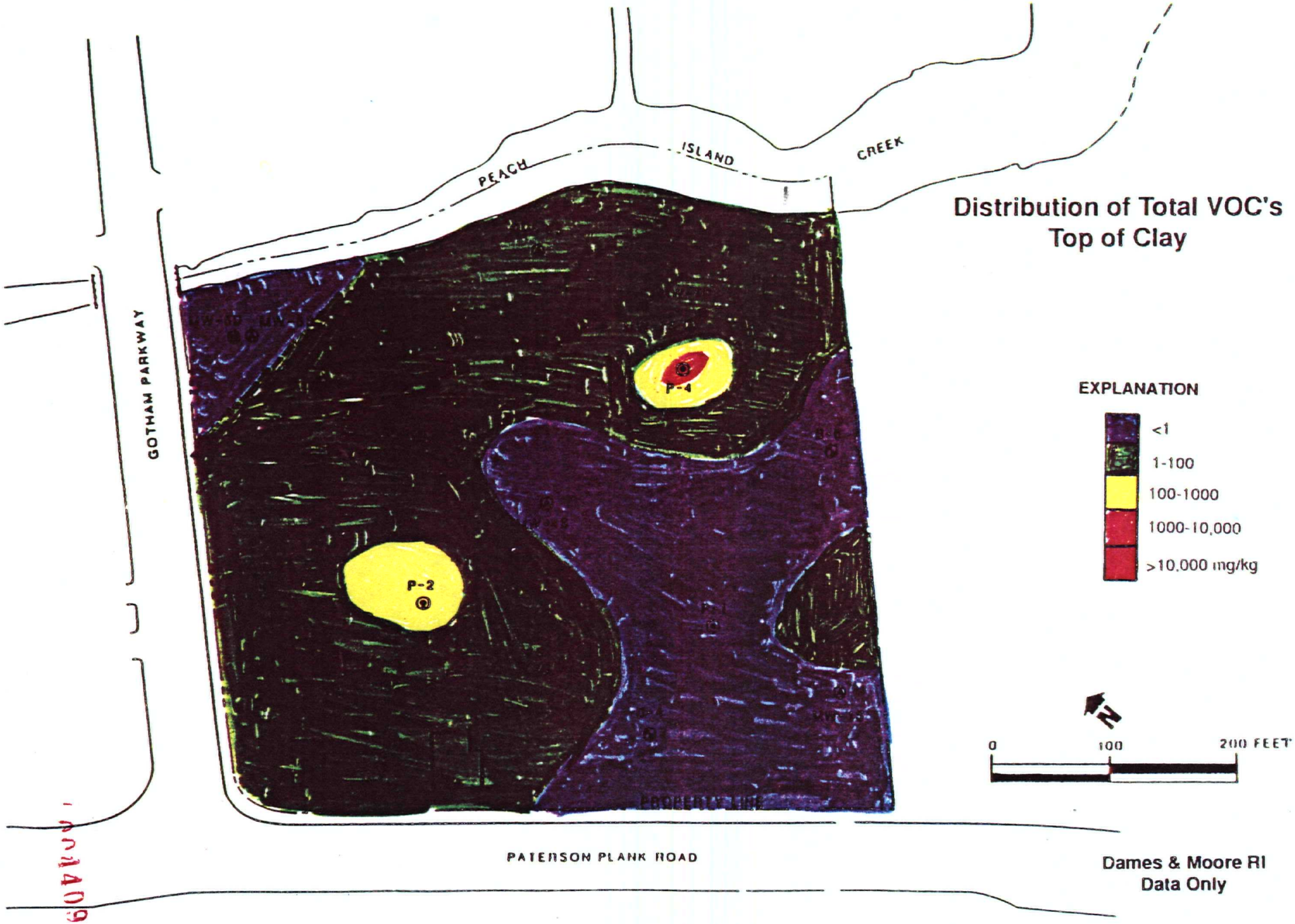

Distribution of Total VOC's
Top of Clay

Dames & Moore RI
Data Only

604409

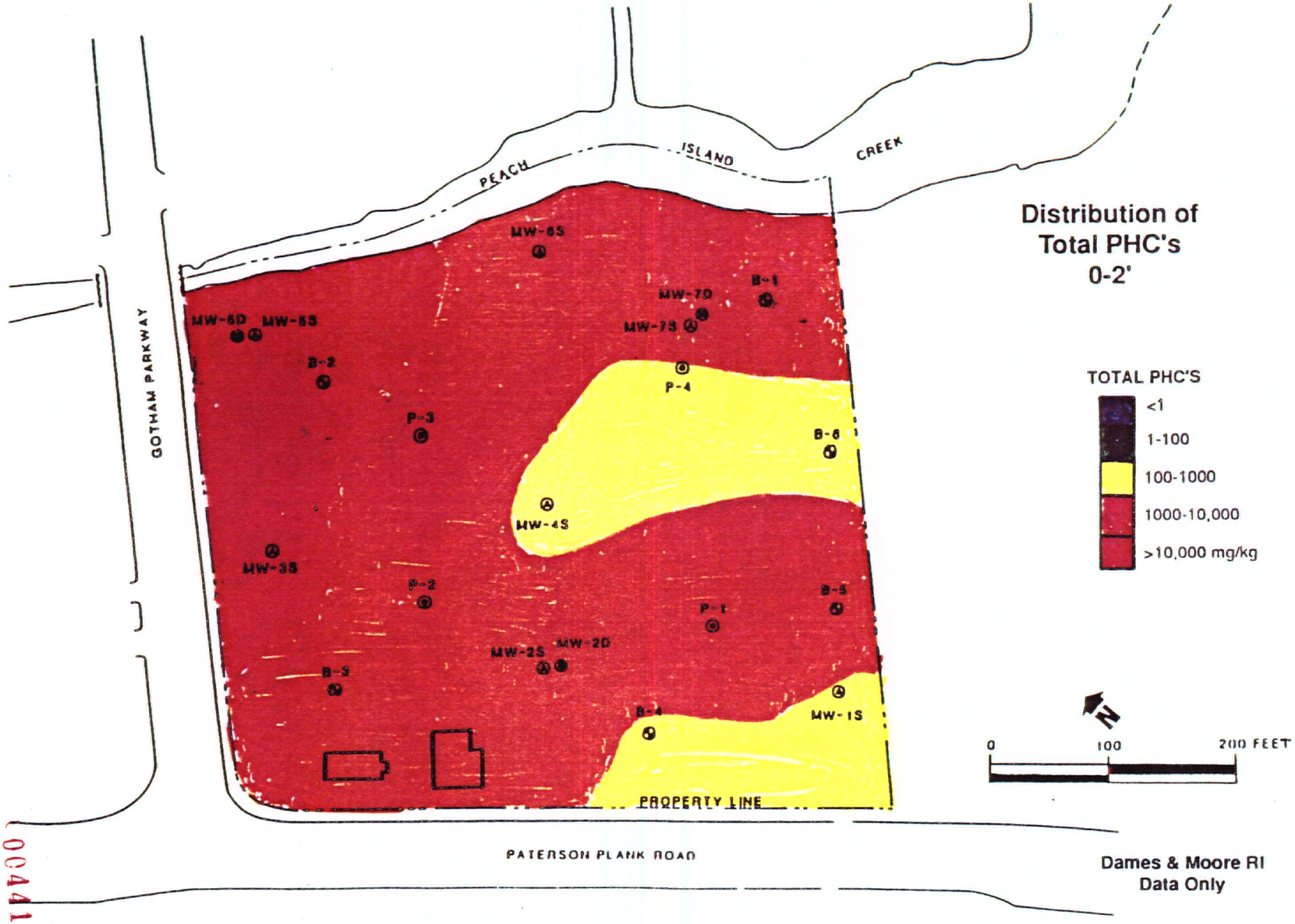
Distribution of
Total PHC's
0-2'
TOTAL PHC'S
<1
1-100
100-1000
1000-10,000
>10,000 mg/kg
PEACH ISLAND CREEK
GOTHAM PARKWAY
PATERSON PLANK ROAD
PROPERTY LINE
MW-6S
MW-7D
MW-7S
B-1
MW-6D
MW-6S
B-2
P-4
P-3
B-6
MW-4S
MW-3S
P-2
B-5
P-1
MW-2S
MW-2D
B-3
B-4
MW-1S
0
100
200 FEET
Dames & Moore RI
Data Only

004410

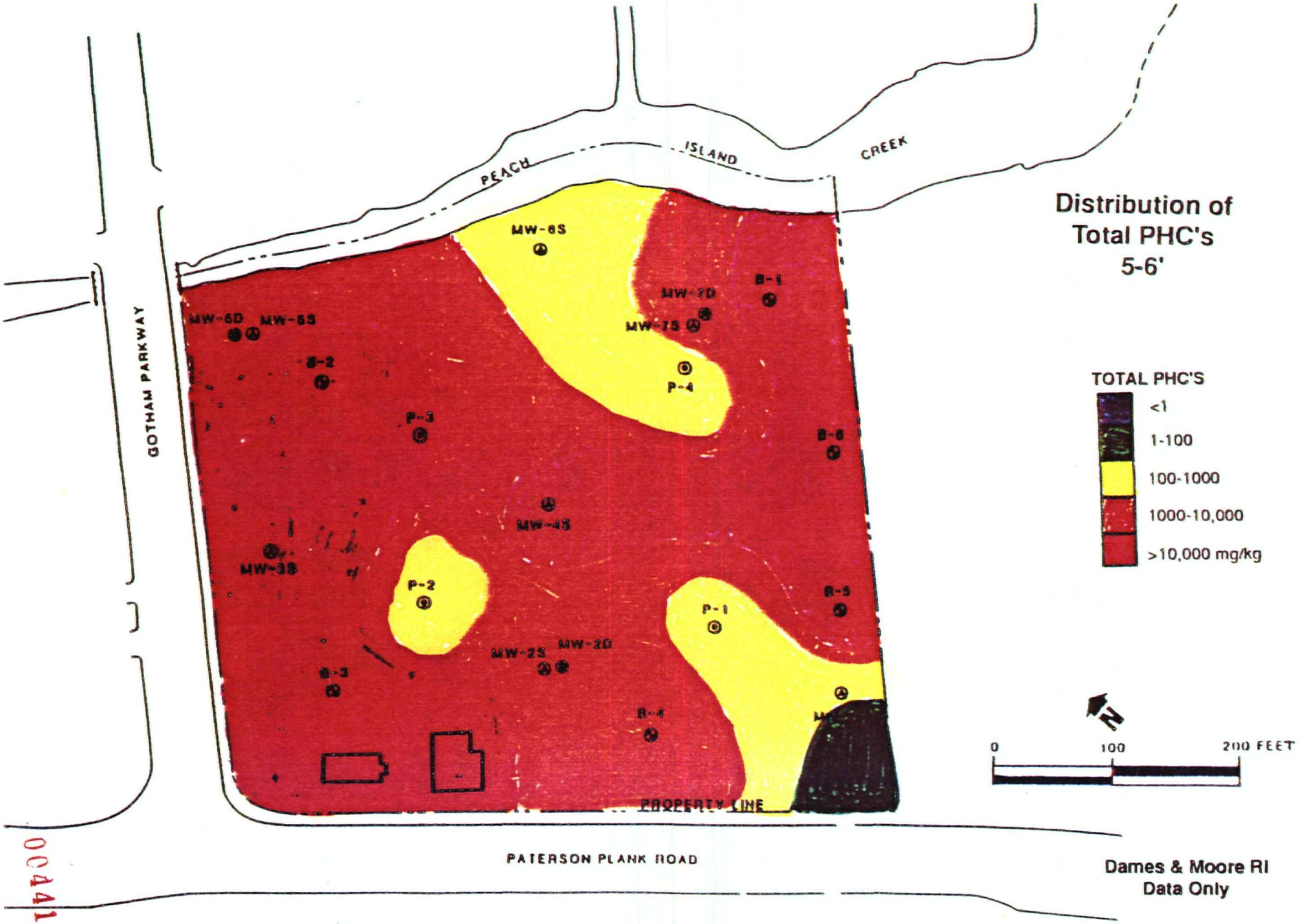
Distribution of
Total PHC's
5-6'
TOTAL PHC'S
<1
1-100
100-1000
1000-10,000
>10,000 mg/kg
0
100
200 FEET
PEACH ISLAND CREEK
GOTHAM PARKWAY
PATERSON PLANK ROAD
PROPERTY LINE
MW-6S
MW-7D
MW-7S
B-1
MW-6D
MW-6S
B-2
P-4
P-3
B-6
MW-4S
MW-3S
P-2
P-1
B-5
MW-2S
MW-2D
B-3
B-4
Dames & Moore RI
Data Only

004411

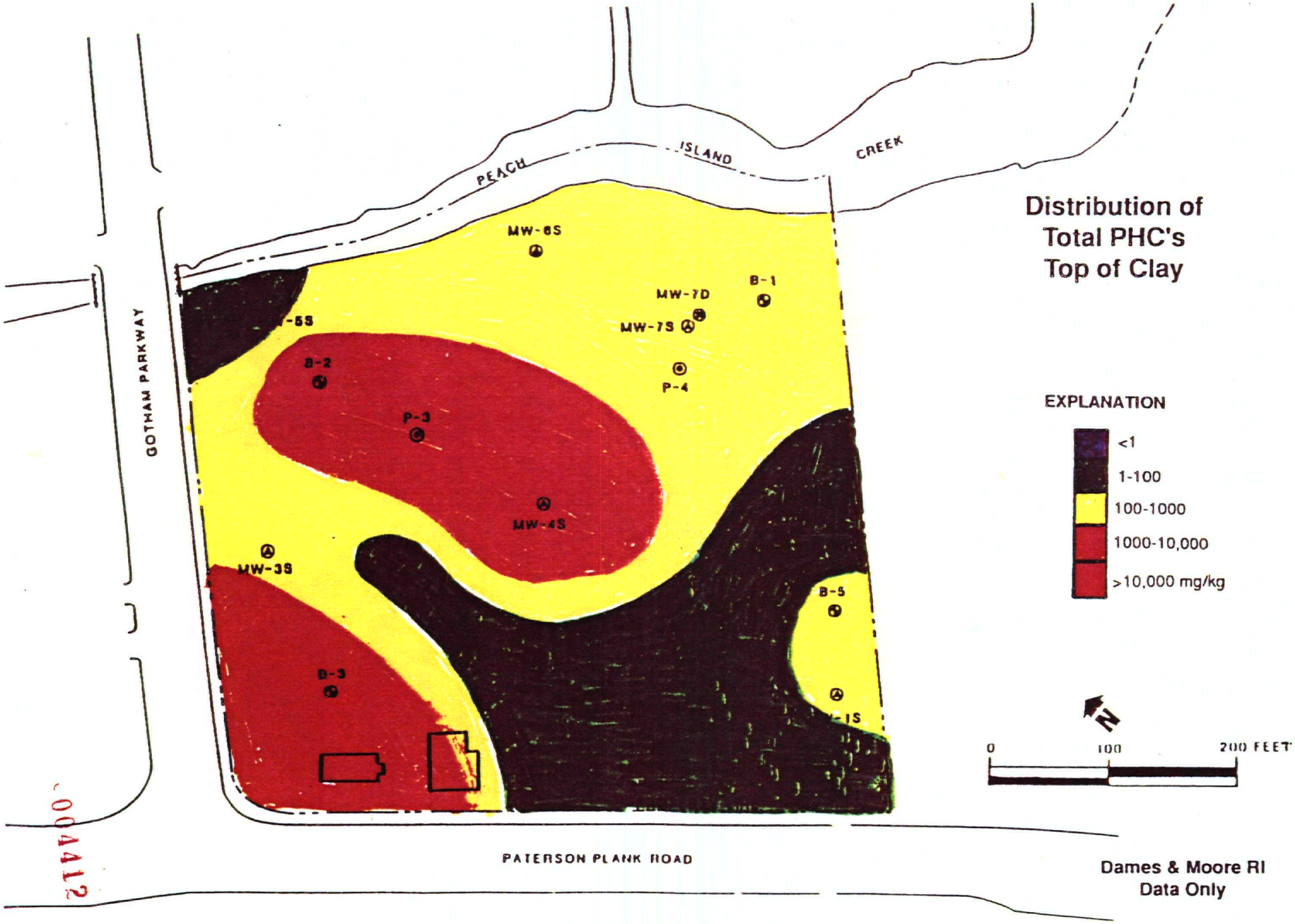
Distribution of
Total PHC's
Top of Clay
EXPLANATION
<1
1-100
100-1000
1000-10,000
>10,000 mg/kg
0
100
200 FEET
N
PEACH ISLAND CREEK
GOTHAM PARKWAY
PATERSON PLANK ROAD
MW-6S
MW-7D
MW-7S
B-1
P-4
B-2
P-3
MW-4S
MW-3S
B-3
B-5
Dames & Moore RI
Data Only

004412

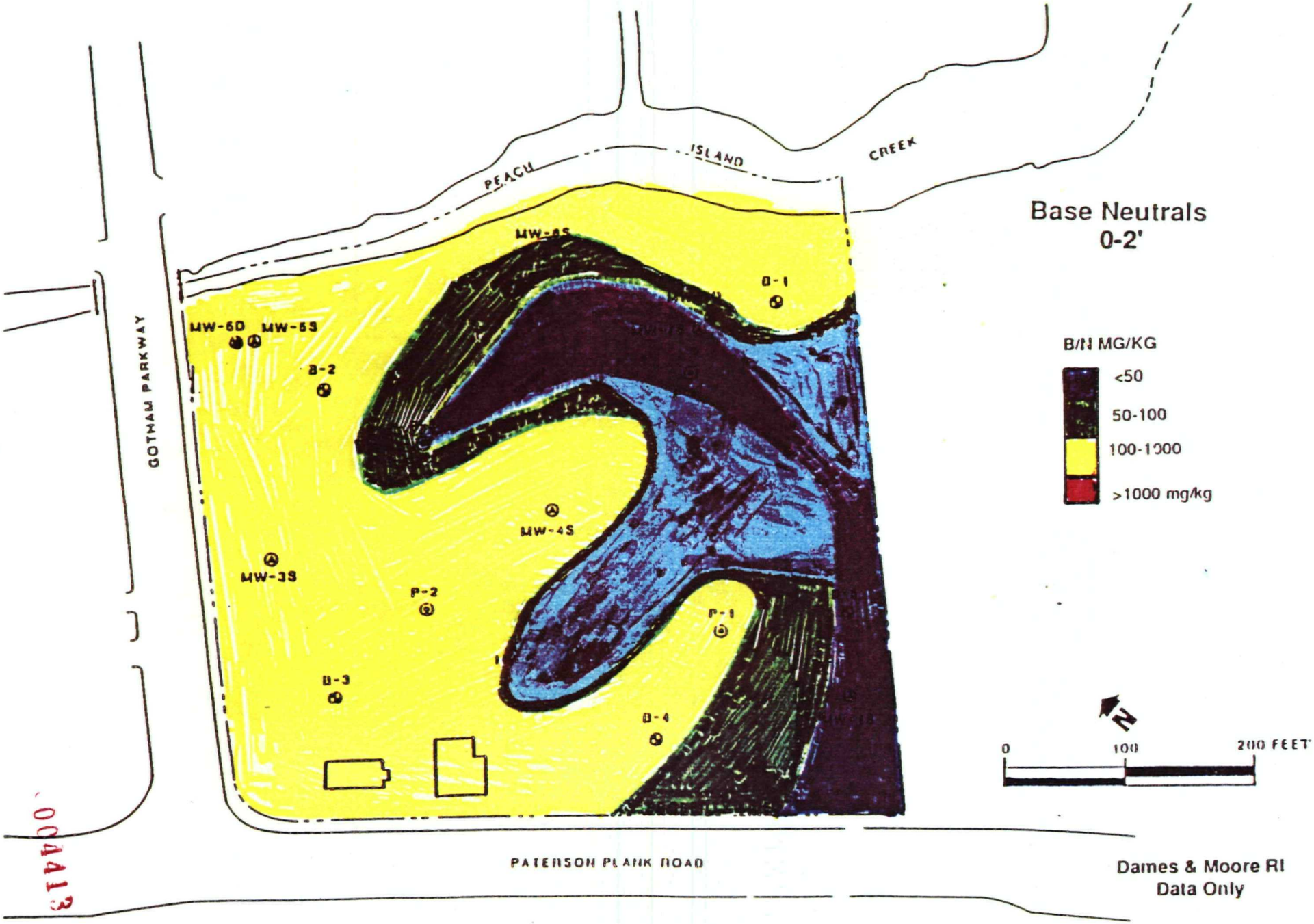
Base Neutrals
0-2'
B/N MG/KG
<50
50-100
100-1000
>1000 mg/kg
PEACH ISLAND CREEK
GOTHAM PARKWAY
PATERSON PLANK ROAD
MW-6S
B-1
MW-6D
MW-6S
B-2
MW-4S
MW-3S
P-2
P-1
B-3
B-4
0
100
200 FEET
Dames & Moore RI
Data Only

004413

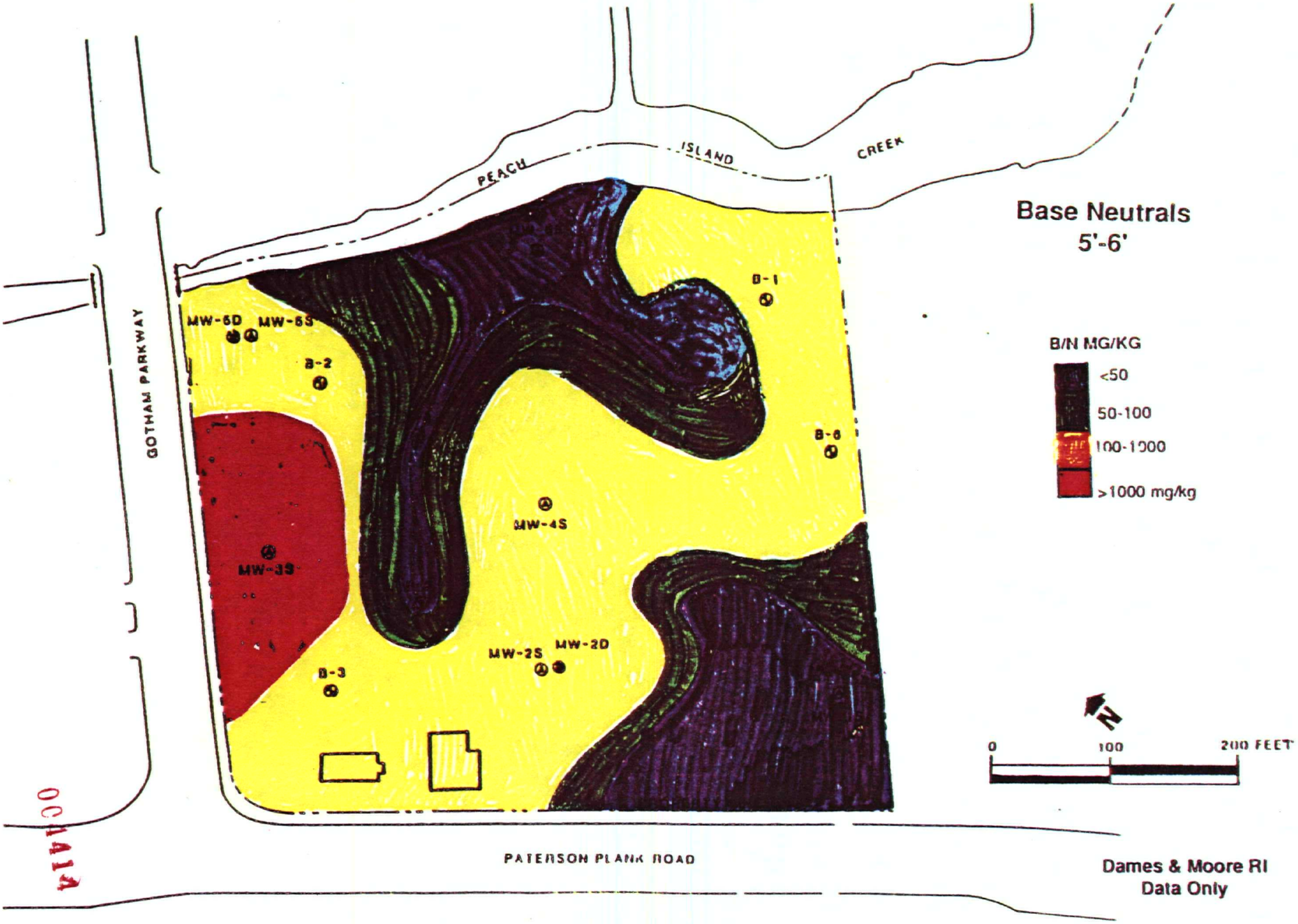
Base Neutrals
5'-6'
B/N MG/KG
<50
50-100
100-1000
>1000 mg/kg
PEACH ISLAND CREEK
GOTHAM PARKWAY
PATERSON PLANK ROAD
MW-6D
MW-6S
B-2
B-1
B-6
MW-4S
MW-3S
MW-2S
MW-2D
B-3
N
0
100
200 FEET
Dames & Moore RI
Data Only

001414

PEACH ISLAND CREEK
GOTHAM PARKWAY
PATERSON PLANK ROAD
MW
P-4
Base Neutrals
Top of Clay
B/N MG/KG
<50
50-100
100-1000
>1000 mg/kg
N
0
100
200 FEET
Dames & Moore RI
Data Only

004415

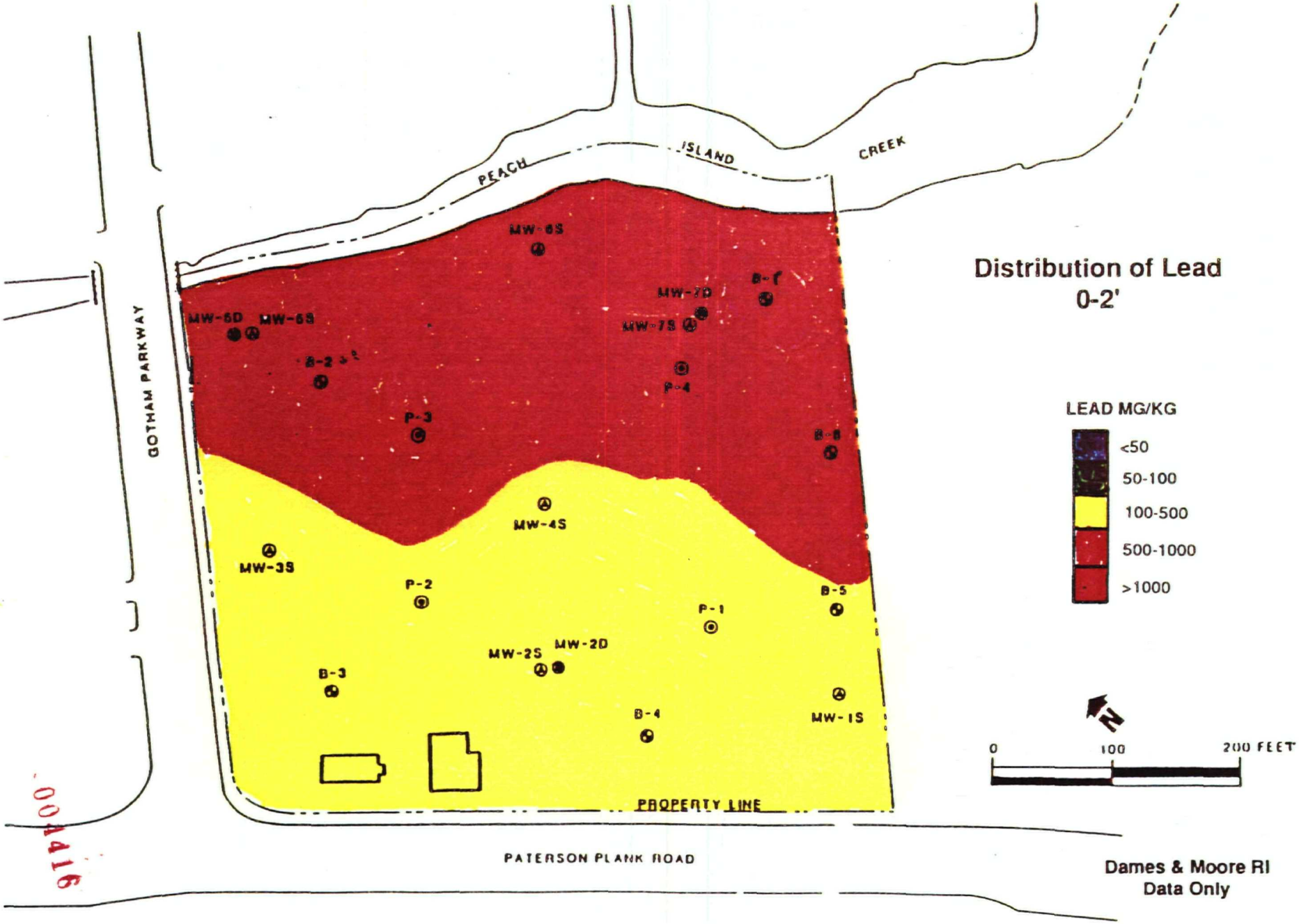
Distribution of Lead
0-2'
LEAD MG/KG
<50
50-100
100-500
500-1000
>1000
PEACH ISLAND CREEK
GOTHAM PARKWAY
PATERSON PLANK ROAD
PROPERTY LINE
MW-6S
MW-7D
MW-7S
B-7
MW-6D
MW-6S
B-2
P-4
P-3
B-6
MW-4S
MW-3S
P-2
P-1
B-5
MW-2S
MW-2D
B-3
B-4
MW-1S
0
100
200 FEET
Dames & Moore RI
Data Only

004416

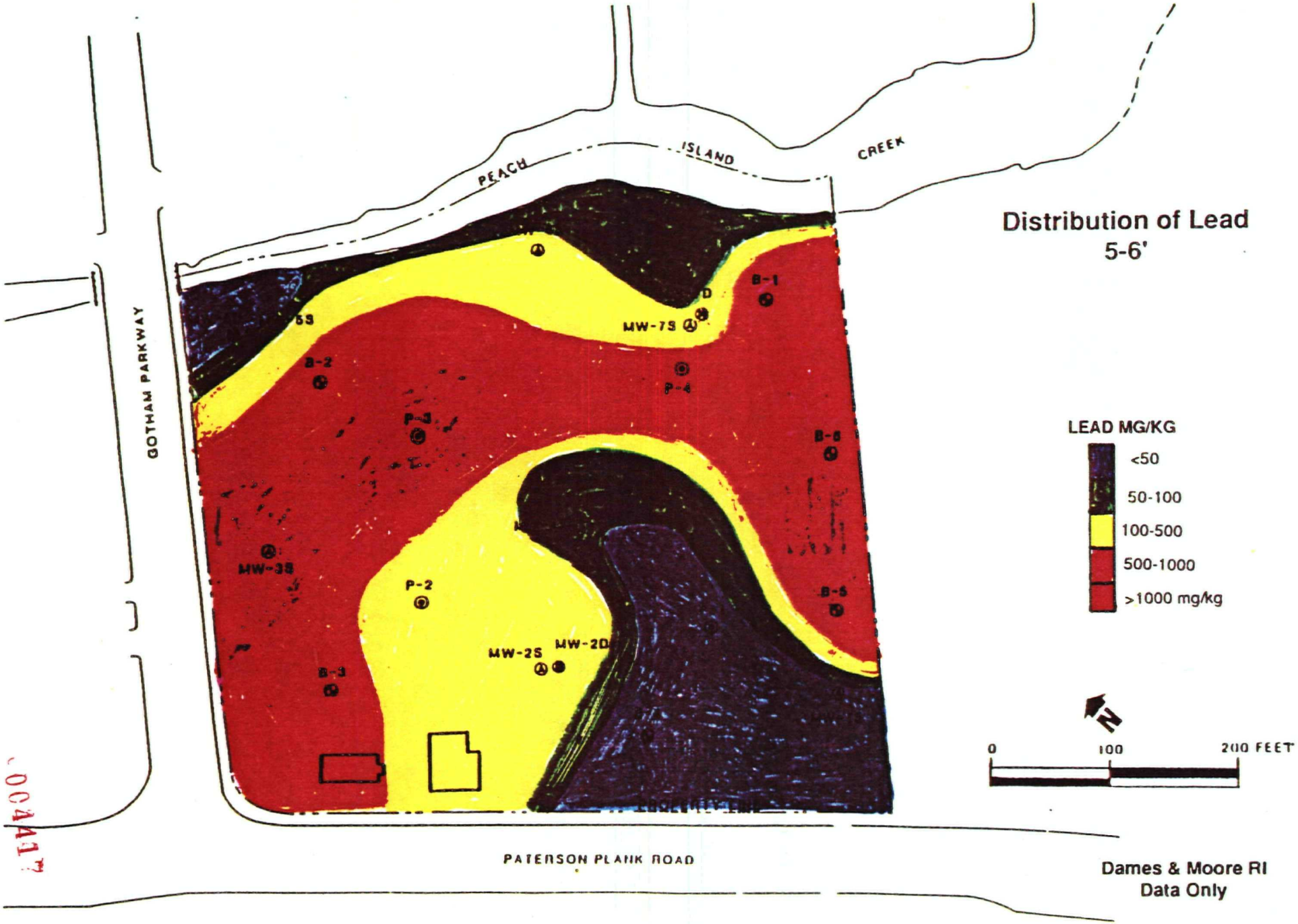
Distribution of Lead
5-6'
LEAD MG/KG
<50
50-100
100-500
500-1000
>1000 mg/kg
0
100
200 FEET
N
PEACH ISLAND CREEK
GOTHAM PARKWAY
PATERSON PLANK ROAD
MW-7S
MW-7D
MW-3S
MW-2S
MW-2D
B-1
B-2
B-3
B-4
B-5
B-6
P-1
P-2
P-3
P-4
Dames & Moore RI
Data Only

00417

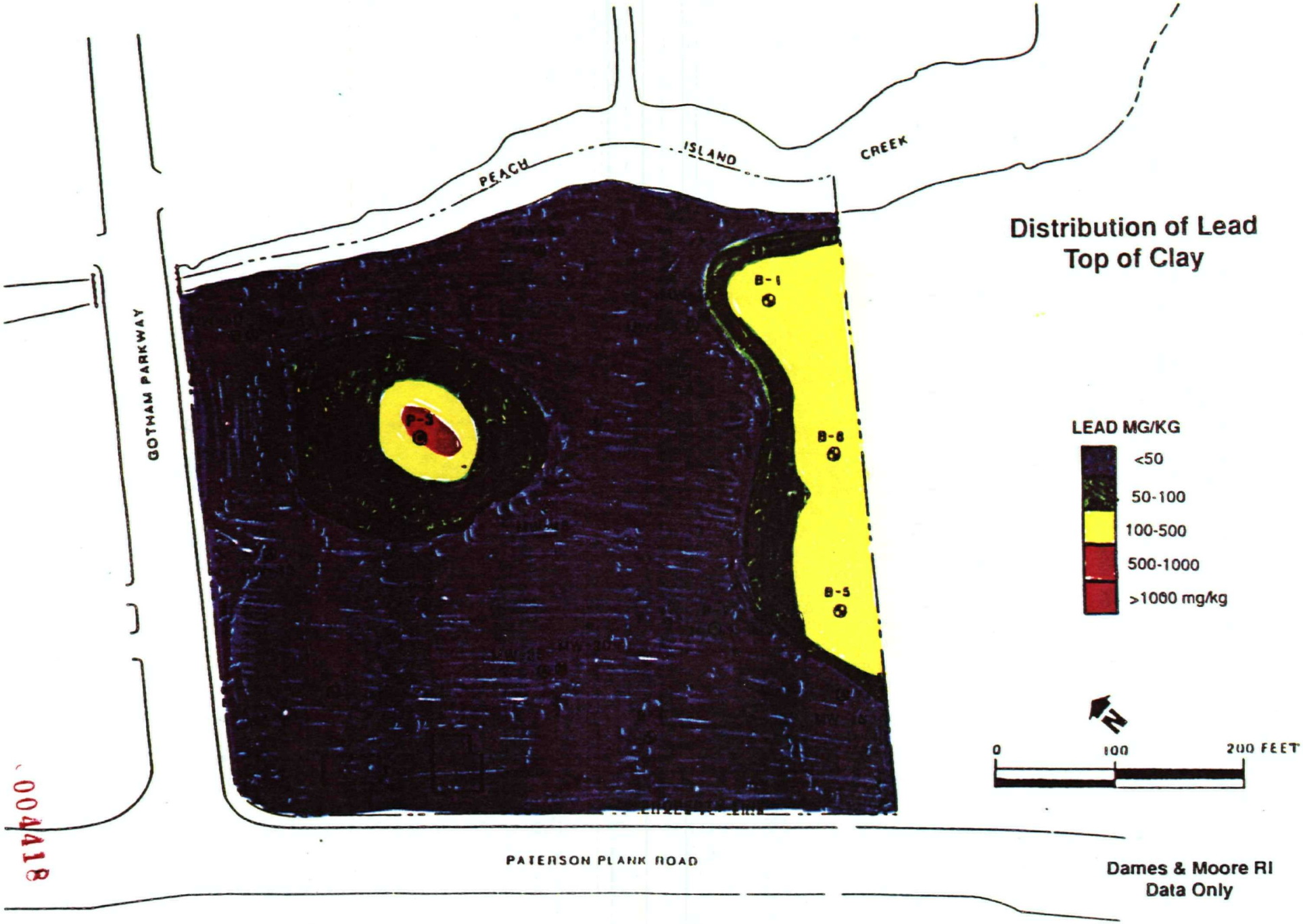
Distribution of Lead
Top of Clay
PEACH ISLAND CREEK
GOTHAM PARKWAY
PATERSON PLANK ROAD
B-1
B-6
B-5
P-3
LEAD MG/KG
<50
50-100
100-500
500-1000
>1000 mg/kg
0
100
200 FEET
Dames & Moore RI
Data Only

004418